Digitized by the Internet Archive
in 2013

http://archive.org/details/climatologicalda6465unit_3

30 13/7:

U. S. DEPARTMENT OF COMMERCE
LEWIS L. STRAUSS, Secretary
WEATHER BUREAU
F. W. REICHELDERFER, Chief

CLEMSON COLLEGE LIBRARY
MAR 13 1959

CLIMATOLOGICAL DATA

COLORADO

JANUARY 1959

Volume LXIV No. 1

ASHEVILLE: 1959

CLIMATOLOGICAL DATA

Station	Temperature: Average Maximum	Average Minimum	Average	Departure From Long Term Means	Highest	Date	Lowest	Date	Degree Days	No. of Days: Max 90° or Above	Max 32° or Below	Min 32° or Below	Min 0° or Below	Precipitation: Total	Departure From Long Term Means	Greatest Day	Date	Snow, Sleet: Total	Max Depth on Ground	Date	No. of Days: .10 or More	.50 or More	1.00 or More
ARKANSAS DRAINAGE BASIN																							
BRANSON	43.8	18.4	31.1		62	10	- 8	22+	1044	0	7	30	2					16.0					
BUENA VISTA	43.0	14.9	29.0	4.6	54	24+	- 8	3	1106	0	3	31	4	.00	- .43	.00		.0	0		0	0	0
CANON CITY	50.7	22.8	36.8	0.1	66	13	-16	4	867	0	3	23	4	.91	.48	.47	20	14.5			3	0	0
COLO SPRINGS WB AP	43.7	14.9	29.3	0.5	64	10	-21	3	1099	0	7	31	4	.43	.21	.20	14	5.2	1	31+	1	0	0
DELHI	42.3	12.5	27.4		59	13	-27	4	1161	0	5	31	5	.90		.40	15	17.0	9	15	4	0	0
EADS	44.3	13.0	28.7		68	10	-20	4	1122	0	4	31	7	.98	.63	.55	20	10.0	6	21+	3	1	0
EVERSOLL RANCH	44.7	16.7	30.7		65	28	-24	4	1057	0	3	31	4	.40		.22	15	4.0	3	5+	1	0	0
FORDER 8 S	44.4	10.2M	27.3M		67	10	-27	4	1168	0	5	31	6	.70		.27	15	12.5	6	15	2	0	0
HOLLY AM	41.9	10.3	26.1		65	14+	-19	4	1199	0	8	31	7	.58		.32	21	6.0			2	0	0
JOHN MARTIN DAM	43.6	13.8	28.7		58	13+	-18	4	1117	0	6	31	6	.46		.16	15		3	16+	2	0	0
KIT CARSON	46.3	12.2	29.3		70	10	-24	4	1101	0	4	31	5	.44		.12	14	5.8	2	15	1	0	0
LA JUNTA FAA AP	39.5	14.3	26.9		63	13	-22	4	1173	0	9	31	6	.89		.40	20	16.1	5	22+	3	0	0
LAKE MORAINE	34.2M	10.7M	22.5M	3.1	54	12	-23	3	1308	0	10	31	6	.91	.23	.43	20		15	1	3	0	0
LAMAR	41.5	10.8	26.2	- 4.2	65	13	-18	4	1195	0	8	31	7	.79	.34	.28	20	9.9	3	23+	3	0	0
LAS ANIMAS 1 N	45.5	11.1	28.3	- 2.6	65	13	-21	4	1130	0	5	31	7	1.15	.72	.37	15	13.5	6	22+	5	0	0
LEADVILLE	30.0	7.5	18.8	0.9	55	12	-13	4	1428	0	15	31	7	1.82	.57	.55	27		19	2	7	1	0
LIMON 8 SSW	42.6	11.6	27.1	- 0.9	66	10	-25	4	1167	0	9	31	6	.35	- .06	.10	14	2.5	1	15+	1	0	0
LIMON	44.5	10.4	27.5		69	10	-21	4	1159	0	7	31	4	.40		.18	14	5.6	2	14	1	0	0
MONUMENT 2 W	42.0	13.9	28.0	- 0.2	59	24	-21	4	1141	0	6	30	6	.81	.29	.22	20	13.2	5	21+	4	0	0
NORTH LAKE	41.7	14.1	27.9		58	24	-10	3	1144	0	5	30	3	.93	.04	.65	20		8	20	2	1	0
PUEBLO WB AP //R	42.9	12.9	27.9	- 1.5	65	13	-28	4	1143	0	8	31	6	.76	.38	.32	14	13.9	5	15	3	0	0
ROCKY FORD 2 ESE	42.3	11.0	26.7	- 3.6	64	13	-24	4	1183	0	6	31	7	.74	.33	.36	15	13.9	6	22+	2	0	0
RUSH 2 NNE	44.2	10.5	27.4		66	10	-18	4	1159	0	5	31	6	.33	.11	.10	31+	8.5			2	0	0
RYE	45.2	14.6	29.9		65	24	-15	4	1082	0	6	31	3	2.97		1.05	20+	37.0	14	3	5	3	2
SALIDA	46.1	15.3	30.7		57	13+	-11	21	1055	0	3	31	2	.30	- .08	.18	20	4.5	2	21+	1	0	0
SPRINGFIELD 7 WSW //	43.8	16.3	30.1		65	10	-21	4	1078	0	5	31	4	.58		.30	15	9.8	4	15+	2	0	0
SPRINGFIELD 8 S	42.3M	11.6M	27.0M		66	10	-22	4	1198	0	5		5	.53								0	0
SUGAR LOAF RESERVOIR	30.9	- 1.1	14.9		49	12	-21	21	1548	0	17	31	18	2.25		.42	26		29	26	9	0	0
TACONY 7 SE	44.0	13.4	28.7		65	10	-25	4	1120	0	7	31	7	.72		.43	15	11.0			2	0	0
TRINIDAD	45.7	17.0	31.4		62	18	-16	4	1036	0	4	31	3	.66		.33	20	15.5	7	3	2	0	0
TRINIDAD FAA AP	40.2	11.0	25.6		55	18	-23	4+	1216	0	7	31	7	.75		.37	20	10.0	6	17+	3	0	0
TWO BUTTES 1 NW	43.4	15.0	29.2		68	10	-18	4	1104	0	7	31	4	.35	- .09	.20	14	7.9			2	0	0
WALSENBURG POWER PLANT	46.2	19.2	32.7		63	10	-20	3	996	0	5	26	4	1.21		.66	20	16.0	5	21+	3	1	0
WESTCLIFFE	39.3	5.8	22.6		55	25	-19	4	1310	0	6	31	8	D 1.16		.45	20	15.0			5	0	0
WETMORE 2 S	46.2	16.3	31.3		61	24	-20	4	1039	0	4	30	4	D 1.98		1.03	20	24.3			3	1	1
DIVISION			27.8	- 1.2										.86	.32			11.7					
COLORADO DRAINAGE BASIN																							
ALTENBERN	38.1	9.5	23.8		51	25	-14	4	1269	0	7	31	4	.99		.41	26	14.8	5	26	4	0	0
ARBOLES	44.6	10.4	27.5		55	12	-12	4	1156	0	1	31	6	.13		.12	6				1	0	0
ASPEN	40.2	6.1	23.2		50	27+	-15	4	1292	0	4	31	9	1.68		.30	26	33.5	24	26	7	0	0
BOND	39.3	9.0	24.2		50	26+	- 6	21+	1262	0	4	31	5	.66		.18	29+	6.5	1	31+	2	0	0
CEDAREDGE	41.5	18.4	30.0	3.1	53	25	0	4	1079	0	3	31	1	.49	- .39	.23	7	7.0	1	7	2	0	0
CIMARRON 3 SE	38.4M	- 2.1M	18.2M		47	28+	-23	4	1444	0	6	31	23	1.10		.30	30+	15.0			4	0	0
CLIMAX 2 NW	23.8	4.3	14.1		46	12	-16	4	1574	0	25	31	11	2.13		.44	26	50.3	44	26	9	0	0
COCHETOPA CREEK AM	30.6	- 4.2	13.2		44	19	-22	21+	1600	0	17	31	22	.31		.17	20	6.5	6	24+	1	0	0
COLLBRAN	40.3	13.3	26.8	4.9	55	13	-11	4	1174	0	3	31	2	.87	- .06	.45	29	19.0	6	29	2	0	0
COLORADO NM	38.7	17.3	28.0		50	27	1	4	1140	0	3	31	0	.63		.20	28+	5.0	2	28+	3	0	0
CORTEZ	45.5	15.2	30.4	3.4	56	18	- 4	4	1065	0	3	31	1	.26	- .66	.18	7	3.0	1	7	1	0	0
CRAIG	35.1	4.9	20.0		48	11	-28	4	1391	0	14	31	8	.58		.14	2		5	28+	3	0	0
CRESTED BUTTE	31.6	0.8	16.2	3.0	41	11	-20	5	1504	0	12	31	18	1.33	- 1.05	.40	7	19.5	16	29	5	0	0
DELTA 1 E	43.1	14.9	29.0	2.9	58	28	- 5	4	1107	0	2	31	1	.13	- .40	.10	14	2.2	0		1	0	0
DILLON 1 S	33.2	- 0.9	16.2	1.2	49	24	-20	5	1508	0	14	31	20	1.70	.29	.52	19	32.0			5	1	0
DURANGO	47.9	10.9	29.4	4.8	63	28	-10	4	1096	0	2	31	3	.12	- 1.30	.09	7	2.5	3	8+	0	0	0
EAGLE FAA AP	36.7	3.8	20.3		49	24	-16	5	1379	0	11	31	11	.58		.20	26	8.5	4	31	2	0	0
FORT LEWIS AM	40.6	11.9	26.3	3.7	52	17	- 9	4	1193	0	4	31	3	.24	- 1.28	.20	7	3.3	3	7+	1	0	0
FRASER	29.2	- 2.7	13.3	0.4	41	18+	-31	5	1600	0	15	31	17	2.39	1.02	.63	19	22.0	34	31+	8	1	0
FRUITA 2 N	41.0	13.3	27.2	1.6	54	25	- 6	4	1164	0	2	31	2	.35	- .34	.16	29	2.6			2	0	0
GATEWAY 1 SW	45.7	19.4	32.6		59	25	2	3	999	0	1	31	0	.39		.19	7		T	28	2	0	0
GLENWOOD SPRINGS 1 N	38.2	15.2	26.7	2.2	51	31	- 5	4	1179	0	7	31	2	1.27	- .58	.55	29	18.1	7	29	4	1	0
GRAND JUNCTION WB AP //R	39.5	19.2	29.4	5.4	52	25	4	4	1096	0	4	31	0	.36	- .24	.16	6	4.5	2	8+	1	0	0
GRAND LAKE 1 N	31.0	2.8	16.9		43	12	-22	5	1483	0	15	31	13	1.80		.38	16	31.5	28	16	7	0	0
GRAND LAKE 6 SSW	27.3	1.8	14.6		39	18	-19	21	1557	0	19	31	15	1.14		.23	26		23	31+	4	0	0
GREEN MOUNTAIN DAM	34.5	7.0	20.8		45	23+	-10	20+	1364	0	12	31	8	1.41		.31	19		12	31+	5	0	0
GUNNISON	32.0	- 2.5	14.8	3.7	44	17	-22	5	1552	0	15	31	19	.39	- .41	.19	7	5.3			2	0	0
HAYDEN	34.7	6.1	20.4		49	18	-30	4	1375	0	11	31	9	1.41	.28	.30	16	10.8	11	20+	8	0	0
HOT SULPHUR SPR 2 SW	31.1	4.5	17.8		44	6	-20	4	1457	0	17	31	12	1.13		.34	28	20.0			4	0	0
IGNACIO 1 N	44.4M	8.4	26.4M	3.4	53	25	-16	4	1149	0	4	31	6	.09	- 1.08	.08	7	1.5	2	7	0	0	0
LAKE CITY	36.3	0.3	18.3		50	18	-18	4	1441	0	6	31	16	.58		.25	15	9.5	8	5+	1	0	0
LITTLE HILLS	38.5M	6.2M	22.4M		54	13	-27	4	1313	0	7	31	7	.45		.15	29	5.5	5	7	1	0	0
MARVINE	35.7	8.4	22.1		52	13	-21	4	1324	0	11	31	6	1.56		.63	26	30.7	27	31	5	1	0
MAYBELL	37.0	9.3	23.2		50	24	-28	4	1291	0	8	31	7	.16		.14	2	3.0	3	10+	1	0	0
MEEKER	39.7	8.5	24.1		54	18	-15	4	1262	0	6	31	8	1.21		.22	29	19.5	7	20		0	0
MESA VERDE NP	45.1	20.7	32.9	3.4	55	25	2	4	990	0	3	31	0	.42	- 1.39	.33	7	3.8	3	8+	1	0	0
MONTROSE NO 2	43.3	14.5	28.9	2.9	57	25	- 4	4	1114	0	3	31	1	.16	- .40	.08	14	1.5			0	0	0
NORTHDALE	41.4M	9.8M	25.6M	3.7	51	18	-14	4	1213	0	3	31	4	.19	- .87	.13	7				1	0	0
NORWOOD	37.8M	11.0M	24.4M		50	18	- 9	4	1249	0		31	6	.22	- .83	.09	28	4.5	2	28+	0	0	0
OURAY	41.8	16.7	29.3		53	18	- 6	4	1100	0	6	31	1	1.37		.39	20	28.5	19	31+	5	0	0
PAGOSA SPRINGS	42.0	4.6	23.3		53	12	-17	4	1282	0	3	31	7	.20		.10	26	6.0	2	20	1	0	0
PALISADE 1 S	41.9	21.5	31.7		57	25	4	4	1026	0	3	31	0	.19	- .27	.18	29	2.0			1	0	0
PAONIA	42.2	15.7	29.0		54	25+	-10	4	1109	0	2	31	1	.52		.22	14	5.2	3	5+	3	0	0
PARADOX	45.3	15.5	30.4		59	25	- 6	4	1065	0	1	31	1	.45		.38	6	4.3	2	8+	1	0	0
RANGELY	37.9	8.5	23.2		53	25	-23	4	1288	0	9	31	7	.20		.10	26+	2.0	T	26+	2	0	0
RICO	43.0	6.9	25.0		58	24+	-18	4	1233	0	2	31	4	1.34	- .97	.45	31	17.0	8	7	5	0	0
RIFLE	38.6	13.1	25.9	3.3	49	24	-10	4	1206	0	6	31	2	D .62	- .26	.20	26	7.7			2	0	0
SILVERTON	37.7	2.5	20.1		50	11	-22	4	1384	0	8	31	13	.87		.20	31+	6.0	9	31	5	0	0
STATE TURKEY EXP FARM	45.5M	3.9M	24.7M		55	12	-17	4		0	3	31	8	.22		.11	31+				2	0	0
STEAMBOAT SPRINGS	32.5	3.3	17.9	3.1	48	19	-20	5	1452	0	15	31	14	1.92	- .35	.36	17	29.5	23	30+	9	0	0
TAYLOR PARK	29.6	- 8.8	10.4		41	18	-30	21+	1684	0	18	31	24	.50		.15	7	11.0	12	31+	2	0	0
TELLURIDE	39.5	7.5	23.5	2.2	52	24	-22	4	1280	0	7	31	5	.67	- 1.28	.24	31	13.5	8	31	3	0	0
VALLECITO DAM //	42.9	10.1	26.5		53	12+	- 8	4	1186	0	3	31	5	.49		.22	31	7.0			2	0	0
DIVISION			23.4	2.7										.77	- .70			12.2					

See Reference Notes Following Station Index

CLIMATOLOGICAL DATA

CONTINUED

COLORADO
JANUARY 1959

Station	Temperature: Average Maximum	Average Minimum	Average	Departure From Long Term Means	Highest	Date	Lowest	Date	Degree Days	No of Days: Max 90° or Above	Max 32° or Below	Min 32° or Below	Min 0° or Below	Precipitation: Total	Departure From Long Term Means	Greatest Day	Date	Snow, Sleet: Total	Max Depth on Ground	Date	No of Days: 1.0 or More	5.0 or More	1.00 or More
KANSAS DRAINAGE BASIN																							
AKRON FAA AP	39.8	13.3	26.6		64	12	-19	4	1185	0	9	31	6	.51		.16	14	13.8	5	16+	3	0	0
BONNY DAM AM	40.6	12.5	26.6		65	25	-19	4	1187	0	8	31	6	.49		.20	27	9.0	3	5+	1	0	0
BURLINGTON	47.6	12.6	30.1	0.1	68	24	-25	4	1076	0	4	31	6	.70	.35	.15	20					0	0
CHEYENNE WELLS	46.1	14.4	30.3	1.0	65	10	-10	21	1074	0	4	31	6	.40	.09	.15	14				1	0	0
FLAGLER 2 NW	43.5	13.3	28.4		67	10	-19	4	1132	0	6	31	7	.39		.10	29	8.8	3	17+	1	0	0
HOLYOKE	42.0	12.6	27.3	0.0	65	24	-22	4	1162	0	7	31	5	.87	.59	.41	26	17.5	7	26	3	0	0
STRATTON 3 NE	43.0	13.6	28.3		62	24+	-21	4	1132	0	6	31	7	.50		.13	31	6.0	3	16+	3	0	0
YUMA	40.4	13.9	27.2		62	12	-19	4	1164	0	7	31	5	.90	.52	.28	26	15.5	3	26	5	0	0
DIVISION			28.1	0.0										.60	.21			11.8					
PLATTE DRAINAGE BASIN																							
ALLENSPARK	34.9	14.3	24.6		58	12	-20	3	1244	0	11	29	4	.91		.27	19	15.5			4	0	0
BAILEY	42.3M	8.4M	25.4M		58	12	-20	4	1219	0	6	31	9	.68		.20	20	16.5	4	4	4	0	0
BOULDER	45.2	19.9	32.6	0.1	63	24	-14	4	999	0	7	28	4	1.01	.30	.45	20	16.5	6	21+	2	0	0
BYERS	43.5	14.3	28.9	0.0	63	12	-19	4	1110	0	6	31	6	0 .88	.48	.30	26	11.5			4	0	0
CHEESMAN	46.7	10.3	28.5	0.5	63	10	-20	21	1124	0	4	31	5	.74	.32	.29	20	10.0	5	21+	3	0	0
CHERRY CREEK DAM	44.8	13.7	29.3		61	13+	-20	4	1100	0	6	31	4	.73		.30	29	14.2	4	31+	3	0	0
DENVER WB AP //R	42.8	17.2	30.0	1.3	65	24	-13	4	1081	0	8	31	6	1.24	.74	.36	29	17.4	5	29+	5	0	0
DENVER WB CITY R	43.0	21.1	32.1	0.7	65	24	- 9	4	1015	0	8	25	4	.70	.20	.23	29	13.5	4	29	2	0	0
EDGEWATER	46.5M	16.9M	31.7M	0.2	65	13	-15	5	1026	0	3	31	6	1.60	.98	.47	29	16.0			5	0	0
ESTES PARK	39.3	18.0	28.7	2.6	58	12	-17	3	1119	0	7	26	5	.35	- .21	.17	2				2	0	0
FORT COLLINS	39.4	14.7	27.1	0.5	55	18	-25	4	1169	0	8	30	5	.46	.10	.17	2	5.8	4	5+	1	0	0
FORT LUPTON	40.1	15.2	27.7		59	24	-18	4	1151	0	8	31	4	.79	.32	.23	15	9.6			3	0	0
FORT MORGAN AM	36.9	9.3	23.1	- 1.1	55	19	-23	4	1291	0	9	31	6	.54	.20	.15	14	12.0			3	0	0
GEORGETOWN	37.8	16.0	26.9		60	12	-12	3	1173	0	8	31	4	1.04		.36	19	17.2	6	19	6	0	0
GREELEY AM	36.0	9.7	22.9	- 1.1	53	26	-22	4	1303	0	9	31	5	.15	- .21	.09	3	7.0	5	3	0	0	0
GROVER 10 W	40.5	15.8	28.2	1.5	60	24+	-20	4	1137	0	8	28	4	0 .75	.43	0 .20	29	9.0			5	0	0
IDAHO SPRINGS	41.7	15.7	28.7	2.8	61	10	-12	3	1115	0	6	30	4	.71	.34	.29	19	10.1	3	21+	2	0	0
JULESBURG	44.0	13.8	28.9	1.1	59	25+	-17	4	1110	0	6	31	5	.56	.17	.18	26	10.0			2	0	0
KASSLER	48.4	16.4	32.4	- 0.5	64	18+	-21	4	1001	0	4	27	4	1.35	.62	.38	20	18.0	6	21+	7	0	0
KAUFFMAN 4 SSE	41.5	10.7	26.1		63	12	-30	4	1199	0	7	31	7	.38		.12	29	8.5			2	0	0
LONGMONT 2 ESE AM	39.7	12.8	26.3	- 0.8	59	25	-20	4	1196	0	7	30	6	.50	.16	.16	15	8.0	3	15+	2	0	0
PARKER 9 E	43.8	13.0	28.4		63	24	-20	4	1129	0	6	31	6	.84	.50	.30	29	15.0	4	29+	3	0	0
RED FEATHER LAKES	33.5	10.8	22.2		56	12	-38	3	1322	0	12	31	6	.59		.20	2	10.9	7	4	2	0	0
ROGGEN 2 S	43.5	11.2	27.4		58	28+	-27	4	1163	0	5	31	6	1.09		.25	2	14.0	4	4+	7	0	0
SEDGWICK 5 S	38.7	14.7	26.7		58	24	-19	4	1181	0	9	30	4	.90		.47	26	16.0	4	31+	3	0	0
STERLING AM	38.4	10.5	24.5	- 0.3	59	19	-20	5+	1250	0	7	31	6	.44	.09	.18	26	7.0			2	0	0
WALDEN	28.3	3.9	16.1		41	24	-22	21	1511	0	20	31	10	.12		.05	25+	2.5	5	10+	0	0	0
WATERDALE	41.2	13.3	27.3	- 1.2	63	24	-26	4	1164	0	8	30	6	.45	.02	.20	2	6.0	5	5+	1	0	0
DIVISION			27.2	1.7										.73	.13			11.8					
RIO GRANDE DRAINAGE BASIN																							
ALAMOSA WB AP R	37.9	- 3.5	17.2	0.3	50	18+	-31	22	1475	0	8	31	19	.24	.01	.22	20	5.7	5	23+	1	0	0
CENTER	37.1	- 1.5	17.8		50	18	-25	4	1457	0	7	31	16	.22		.22	20	3.0	4	1	1	0	0
CONEJOS 3 NNW	39.5	1.1	20.3		52	17	-20	20	1380	0	6	31	12	.21		.21	19	4.0	4	19	1	0	0
DEL NORTE	36.5	7.1	21.8	1.3	49	17+	-17	4	1330	0	7	31	8	.24	- .19	.24	20	4.0			1	0	0
GREAT SAND DUNES NM	37.2	10.6	23.9		48	12	- 7	4	1265	0	6	31	5	.44		.26	20	6.7	7	27+	2	0	0
HERMIT 7 ESE //	38.2	0.7	19.5	7.1	50	11	-19	4	1405	0	6	31	17	.35	- .64	.25	30	4.0	3	30	2	0	0
MANASSA	40.8	- 1.6	19.6	1.9	54	18	-25	21	1402	0	6	31	17	.37	.02	.27	21				1	0	0
MONTE VISTA AM	34.7	- 3.2	15.8		51	19	-26	4	1519	0	9	31	20	.20		.19	20	5.0	5	20	1	0	0
SAGUACHE	39.3	7.8	23.6		53	18	-14	4	1275	0	6	31	6	.02	- .32	.02	15	.7	2	1	0	0	0
WAGON WHEEL GAP 3 N AM	39.6	- 2.3	18.7		52	19	-21	4	1428	0	5	31	21	.16		.08	31+	3.0	2	31+	0	0	0
WOLF CREEK PASS 1 E	29.7	8.5	19.1		40	16+	-12	21+	1417	0	19	31	4	.89		.26	7	21.0	21	31+	5	0	0
DIVISION			19.8	2.8										.30	- .47			5.7					

See Reference Notes Following Station Index

DAILY PRECIPITATION

COLORADO
JANUARY 1959

Day of month

Station	Total	1	2	3	4	5	6	7	8	9	10	11	12	13	14	15	16	17	18	19	20	21	22	23	24	25	26	27	28	29	30	31
AKRON FAA AP	.51	T	.11	.01											.16	.01				.02	.01						.10		T	.08	T	.01
ALAMOSA WB AP R	.24		T												T	T				.01	.22					T	.01					
ALLENSPARK	.91		.15	.05												.22	T			.27						T	.22	T		T		T
ALTENBERN	.99				.11		.05	.25							.04	T					T	.01	.01				.41			.11		
AMES	.96		.15	.08			T	.10							T	.05					.16	T					.02			.15		.25
ARBOLES	.13						.12																									.01
AROYA 9 N	.38		T	.08											.11	.04					T									.04	.11	
ASPEN	1.68		.10	.10				.21					.20	.03	.08	.08				.09	.20	.04					.30			.22		.03
AYER RANCH	.57	T	T	.06	T										.02	.23					.09	T					T	.08		.09		T
BAILEY	.68				.13											.14				.11	.20						.07			T		.03
BLANCA	.13			T												T					.06	.04								.03		
BOND	.66			.02				T							.05		.05	.08		.05							.18		T	.18		.05
BONNY DAM	.49		T	.08											T	.08					.08	T						.20		T	T	.05
BOULDER	1.01		.07	.02											T	.09			T	T	.45	.03					.08			.25		.02
BOVINA 3 NE	.31														.21												.10		T		T	
BRANDON	.25			.01												.15					.04	.02								.03		T
BRANSON	-	-	-	-	-	-	-	-	-	-	-	-	-	-	-	-	-	-	-	-	-	-	-	-	-	-	-	-	-	-	-	-
BRECKENRIDGE	1.91	.02	.18	.09				.06							.15	.18	.06	.02		.58	.10	.02	.01			.01	.27			.10		.06
BUENA VISTA	.00																															
BURLINGTON	.70			*	*	.12									.13						.15						.08			.10		.12
BUTLER RANCH	1.08		.13	.10											.05	.35					.45						T					
BYERS D	.88		.08												.13	.22				T	0.10						.30					D.05
CANON CITY	.91		.10	.08											.02	.09					.47	.03					T					.12
CEDAREDGE	.49							.23							.15															.06		.05
CENTER	.22																				.22					T						
CHEESMAN	.74		.05	.08												.13				.10	.29						.06			.03		T
CHERRY CREEK DAM	.73		.04	.02											.02	.13				.05	.05	.01					.11			.30		T
CHEYENNE WELLS	.40		.03												.15	.06					.07					.05	T	T	.04			T
CIMARRON 3 SE	1.10						.05	.30							.25	.15													.05		.30	
CLIMAX 2 NW	2.13	.05	.15	.05	.05			.03							.11	.20	.25	.07	.01	.14	.10	.08	.10	T		.08	.44	.02	T	.18		.02
COCHETORA CREEK	.31							.06							.05						.17									.03		T
COLLBRAN	.87		.08	.03				.14							.07	T				.07							.03			.45		
COLORADO NM	.63		T	.01			.20	.20							T					.02	T						T	T	.20	T		
COLD SPRINGS WB AP	.43		.07	.05											.20	T			T	.02	.03	T					T	T		T	T	.06
CONEJOS 3 NNW	.21																			.21												
CORTEZ	.26						T	.18													.02											.06
CRAIG	.58		.14	.05			.03							.03	.10		.06			T	.07	T				T	T		.10	T		
CRESTED BUTTE	1.33	T	.05	.05				.40							T	.20	.05	T		.02	.10						.14		T	.32		
DELHI	.90		.20												.10	.40					.20										T	
DEL NORTE	.24															T					.24						T					T
DELTA 1 E	.13							T							.10						T									.03		
DENVER WB AP //	1.24	T	.16	.01	T										.27	.10			T	.12	.09	T					.09		.02	.36	T	.02
DENVER WB CITY //	.70	T	.15	.01	T										.06	.05			T	.05	.08	T					.04		.01	.23	T	.02
DILLON 1 S	1.70							.15									.28			.52	.09	.08						.37		.06	T	.15
DOHERTY RANCH	.94			.05												.62					.27						T					
DOLORES	.35							.24													.05											.06
DURANGO	.12						T	.09																			T		T			.03
EADS	.98		T	T											.17	.26					.55						T			T		T
EAGLE FAA AP	.58		.06	.03			T	T						T	.10		T			.07	T					T	.20		.04	T	.01	.07
EASTONVILLE 1 NNW	.48	.02	T	.05												.14					.09	T						.06		.12	T	T
EASTONVILLE 2 NNE	.40															.28					.12											T
EASTONVILLE 6 WSW	.42														T	.28														.14		T
EDGEWATER	1.60		.25													.35				.13	.26	.06					.08			.47		
ELBERT 3 SE	.33		T	T												.07					*	.11					*	.08	.07	T		T
ELBERT 4 SSW	.62		T	.06											.03	.17					.14							.10		.12		T
ELBERT 6 SSW	.52			.08											.03	.09					.11							.11		.10		T
ELBERT 7 SW	.26														T	.08					.09								.04	.05		T
ESTES PARK	.35		.17	.02												.13					T	T				T	T			T		.03
EVERSOLL RANCH	.40		T	.06												.22					.08						T					.04
FAIRPLAY //	.84			.23											.08		.04	.05		.08						T	.30			.06	T	T
FLAGLER 2 NW	.39		T	.02											.09	.06					.08						.04			.10		T
FLEMING	.67		.07	T											.03		.05				.02						.23			.21		.06
FORGER 8 S	.70		.03	.05											.25	.27					.05	T					T			T		.05
FORT COLLINS	.46		.17	.06											.07	T					.02	.01					.05			.02	T	.06
FORT LEWIS	.24							.20													.01									T		.03
FORT LUPTON	.79		.16	.03											.02	.23				T	.01						.08			.21		.05
FORT MORGAN	.54		.07	.06											.15	.10					T						.04			.11		.01
FOUNTAIN	.46			.12												.25					.05	.02										.02
FOUNTAIN 9 NE	.15	T													.05						T	T										.10
FOWLER	.93			.18												.57					.04	.14										
FRASER	2.39	.03	.07	.03	T			.12						T	.10	.10	.15	.07	T	.63	.07	T	.07				.45	T	.02	.30	T	.18
FRUITA 2 N	.35		T				.04	.13							.02					T										.16		
GARDNER	.53		T	.07	T										T	.12				T	T	.26	T				.03					.05
GATEWAY 1 SW	.39						T	.19							.02					T		T							.07	.11		
GENOA	.42			T												.30				.02	.01			.04						.05		
GEORGETOWN	1.04		.14	.03												.18	.10	.11		.36							.12			T		T
GLENWOOD SPRINGS 1 N	1.27		.03	.03			T	.24							.05	T	T	.10		.05	.01	T	T				.18		T	.55		.03
GRAND JUNCTION WB AR //	.36		.03				.16	.03						.03	T					T	.01	.01				T	T		.09	T		T
GRAND LAKE 1 N	1.80	.15	.15	.08				.06							T	.11	.38	.08	.04	.05	.03			T		.08	.27	T		.21		.11
GRAND LAKE 6 SSW	1.14	.05	.10	.03				T							.05	.05	.22	.05	T	.05	.05	.02	T				.23	T	.06	.07	T	.11
GREAT SAND DUNES NM	.44			T				.03							T	.02					.26	.13					T			T	T	T
GREELEY	.15		.03	.09																		T					T			.03		
GREEN MOUNTAIN DAM	1.41		.13	.05	.05										T	.08	.02	.05		.31	.05	.09					.26	.02		.13		.17
GROVER 10 W D	.75		0.05	0.05										D	.15						D.10						D.10			D.20		D.10
GUFFEY 10 SE O	.40		.02	T																	*	.28					T					0.10
GUNNISON	.39		.05					.19							.04	T	T	T			.11						T		T	T		
HAMILTON	.83		.18		.03										.24	.12					.04	.12					T				.10	
HARMON RANCH	.64		.10	T											.07	.28					.15									T		.04
HARTSEL	.25			T												.05	T			.05	.08						.07	T		T		T
HAWTHORNE	2.55		.28	.08											T	.40				.01	.87	.03					.31			.56		.01
HAYDEN	1.41	T	.22	.05	.04			.03							.05	.08	.30	.10		.10	T	.10							.10	.13	.11	
HERMIT 7 ESE //	.35							T													.10								T		.25	
HOLLY	.58			.07												.16						.32						.03				
HOLYOKE	.87		.13	T											.04	.05				.02							.41			.22		
HOT SULPHUR SRR 2 SW	1.13	.02	.10												.10	.08	.02		.07							.02	.28		.34	.05	.05	T
IDAHO SPRINGS	.71		.09	T											.01	.22	T			.29	.01						.09					
IOALIA 2 SW	.67			.14												.11				.13							.23			T		.06
IGNACIO 1 N	.09							.08													T											.01
JOHN MARTIN DAM	.46		T	.06											.06	.16					.14	.04										T
JULESBURG	.56			.05											.05	.02		T		.01							.18			.16		.09
KARVAL	.42			.12												.30						T								T		T
KASSLER	1.35		.10	.10											.05	.13				.15	.38						.22			.19		.03
KAUFFMAN 4 SSE	.38		.02												.07				T								.06			.12		.11
KIOWA 4 SW	.66		T	T											.07	.18		T		.09	.13						.10			.09		T
KIT CARSON	.44		.04												.12	.06					.06	.02					T			.08		.06
LA JUNTA FAA AP	.89		.07	T											.29	.12				T	.40	T					T			T		.01
LAKE CITY	.58		.05				.05									.25					.05					.05	T			.08		.05
LAKE MORAINE	.91														.21	.05				.17	.43						*	*	*	*	*	.05
LAMAR	.79		.03	.04											.13	.25					.28						.01			.02		.03
LAS ANIMAS 1 N	1.15		.02	.10											.13	.37					.30	.18					T			.03		.02
LEADVILLE	1.82	T	.11	.05				.01							.07	.12	.29	.01		.19	T		.02				.26	.55		.13	T	.01
LEROY 7 WSW	.94		.24	.03											.09	.03				.02	.02						.28			.18		.05
LIME 3 SE	1.24		.02	.23												.38					*	.61	T									T
LIMON 8 SSW	.35		.04	.04											.10	.06					.08						T			.03		
LIMON	.40		T	.01											.18	.02	.01			.02	.05						T			.07		.04
LIMON HASS RANCH	.33		T	.03											T	.17		T			.05	T								.08		
LITTLE HILLS	.49		.09	.07				.03								T				.06							.05		T	.15		T
LONGMONT 2 ESE	.59		.07	.05											T	.16					.02	.02					.03			.11		.04

See reference notes following Station Index.

DAILY PRECIPITATION

CONTINUED

COLORADO
JANUARY 1959

Station	Total	1	2	3	4	5	6	7	8	9	10	11	12	13	14	15	16	17	18	19	20	21	22	23	24	25	26	27	28	29	30	31
		Day of month																														
MANASSA	.37														.07	.03																
MANCOS	.39		T				.20													T		.27					T					
MARVINE	1.56		.06	T				.12							.12	.07	.11	T		.09	T	T					.63	.03	.03	.28		.19
MAYBELL	.16		.14	.02										T	T		T			T	T						T					.02
MEEKER	1.21	.04	.05	.11			*	.17							.10	.08	.05			*	.20						.19			.22		T
MESA VERDE NP	.42						.02	.33																								
MONTE VISTA	.20																				.02											.05
MONTROSE NO 1	.17							.03							.08						.19	.01										
MONTROSE NO 2	.16							.02							.08						T									.04		.02
MONUMENT 2 W	.81		.03	.05											.02	.17	T			.13	T	T								.04		.02
NORTHDALE	.19						.06	.13													.22						.06			.10	T	.03
NORTH LAKE	.93		T	.10											.05	T												T			T	
NORWOOD	.27						T	.08							.01					T	.65						.05			.02		.06
ORDWAY	.91			.13												.62					.04	T							.09			
OTIS 11 NE	.40		.13												.04	T					.10	.06										
OURAY	1.37		.02	T				.10							.25	.06		T									.13			.10	T	T
OVIO	.43		.02	.03											.02	.04					.39	.11					T			.07		.37
PAGOSA SPRINGS	.20							.02							T												.25			.07		
PALISADE 1 S	.19		T													.01				T	.08						.10					T
PALISADE LAKE 2 SSE	.26		T					.11							T														T	.18		
																					.10						.05					
PAONIA	.52						.02	.17							.22															.11		
PARADOX	.45						.38	.07																					T	T		
PARKER 9 E	.84		.06												T	.25				.05	.06						.12			.30		T
PARSHALL 9 S	1.82		.25	.08				T						T				T		.48							.46		T	.46		.09
PENROSE 3 NNW	.68				.16										.18						.33	.01										
PITKIN	.90			.20				.15													.25									.30		
PLACERVILLE	.42										T				T			T		T	.17									.15		.10
PUEBLO WB AP //R	.76		.17	.04	T										.32	.02				.04	.16	T					T				T	.01
PUEBLO CITY RES	.56			.13												.21					.20	.02										
PUEBLO ORDNANCE DEPOT	.36			.01												.35					T											
PYRAMID	1.56			.40	T			.10	T						.10	.18	.10	.18			.18	.10								.22		
RANGELY	.20							.10												T							.10					
REO FEATHER LAKES	.59		.20		.03										.01	.10		T	T	T	.04	.01				.03	.05		T	.05		.07
RICO	1.34	.25	.03				.10	.30							T		.03		.03	.15								T				.45
RIFLE	D .62			.05			T	.18							.06	T	T	.02		.01	T	T					.20	0.05	T	.05		T
ROCKY FORD 2 ESE	.74		.01	.08											.09	.36					.17	.02					T			T		.01
ROGGEN 2 S	1.09		.25	.10											.12	.15											.12			.15		.20
RUSH 2 NNE	.33			T											.10	.09				.04									T			.10
RYE	2.97		1.05	.15											T	.50					1.05						.15					.07
SAGUACHE	.02		T													.02													T			
SALIDA	.30			T												T					.18						.06			.01		.05
SARGENTS	.51		.02	T			T									.11				.18							T		T	.11		.09
SEDGWICK 5 S	.90		.07												.11	.15					T						.47			.03	.05	.02
SHOSHONE	1.52	T	.08	.13				.13							.04		.05	.08		.18		T					.20		T	.57		.06
SILVERTON	.87		.18					.20								.10					.05								T	.14		.20
SPRINGFIELD	.49		T	.04	.01											.30					.03	.09								.01	.01	
SPRINGFIELD 7 WSW //	.58		.01	.04											.03	.30					.11									.02		.07
SPRINGFIELD 8 S	.53		.06												*	.32				.08												.07
STATE TURKEY EXP FARM	.22																				.11											.11
STEAMBOAT SPRINGS	1.92		.32	.10	.06			.07								.19	.14	.36	.12			.05	.03			.13	.03		.15	.17		
STERLING	.44		T	.08											.01	.06					T						.18		.11			T
STONINGTON	.60		.10				.35														.10											.05
STRATTON 3 NE	.50		.03												.10	.05				T	.10						.04			.05		.13
SUGAR LOAF RESERVOIR	2.25		.23	.13				.03							.07	.13	.27	.15		.27	.14	.03	.03	T		T	.42	.03	.03	.29		T
TACOMA	.22							.18													T									T		.04
TACONY 7 SE	.72			.15											.08	.43					.06	T										
TAYLOR PARK	.50	T	T	T			T	.15							.05	T	.10	T		.05	.05						.05	T	T	.05		
TELLURIDE	.67		T					.09							T			.01			.11	T					.02			.20		.24
TRINIDAD	.66		T	.06												.22					.33						.02					.03
TRINIDAD FAA AP	.75		.13	T											.08	.11				.06	.37						T		T			T
TROY 7 SE	.56		T	.05											.05	.34					.10									T		.02
TWIN LAKES RES	.56			.22				.02								.01				.01	.02							.28				
TWO BUTTES 1 NW	.35			.02											.20																.03	.10
VALLECITO DAM //	.49						T	.19													.08											.22
VONA	.73		T	.07												.25					.08	.06						.10		.08		.09
WAGON WHEEL GAP 3 N	.16							T	T												.08											.08
WALDEN	.12		.05													T	T				T	.02				.05						
WALSENBURG POWER PLANT	1.21		T	.14				T							T	.34					.66						.04					.03
WATERDALE	.45		.20												.02	.05					.01	.04					T			.08	T	.05
WESTCLIFFE	O 1.16		.16	.18											.03	O.10					.45	.03					.09					.12
WETMORE 2 S	D 1.98		D.03	.49											.07	.30					1.03						.06					T
WINDSOR	.32		.04	.04												.05					T						T	.05		.09		.05
WINTER PARK	3.61	.10	.13	.12	.12			.11							.17	.28	.14	.26		.58	.39	.07	.03	.02		.03	.42	.02	.05	.42		.15
WOLF CREEK PASS 1 E	.89		.13	T				.26							.10						.22	T									.18	
WOLF CREEK PASS 4 W	.90							.35						.10							.25	.10						T				.10
YAMPA	1.44	.01	.23	.03	.05			.05							.05	.21	.22	.12		.11	.02	.13	T			T	.14			.07		T
YUMA	.90		.10												.12	.13				.05	.03						.28			.14		.05

MONTHLY EXTREMES

Highest Temperature 70° on the 10th at Kit Carson.

Lowest Temperature -38° on the 3d at Red Feather Lakes.

Greatest Total Precipitation 3.61 inches at Winter Park.

Least Total Precipitation 0.00 at Buena Vista.

Greatest One-day Precipitation 1.05 inches on the 20th+ at Rye.

Greatest Total Snowfall 59.0 inches at Winter Park.

Deepest Snow on Ground 44 inches on the 26th at Climax 2 NW.

See reference notes following Station Index.

DAILY TEMPERATURES

Station		Day Of Month 1	2	3	4	5	6	7	8	9	10	11	12	13	14	15	16	17	18	19	20	21	22	23	24	25	26	27	28	29	30	31	Average
AKRON FAA AP	MAX	53	19	-1	10	47	48	44	52	59	60	51	64	57	34	23	35	39	52	34	28	18	29	51	57	45	38	45	53	37	28	25	39.8
	MIN	18	-4	-18	-19	-9	23	22	18	18	27	26	25	28	22	1	5	20	19	26	-3	-8	5	18	25	27	21	20	26	11	11	11	13.3
ALAMOSA W8 AP	MAX	43	36	18	24	32	45	42	42	44	45	50	50	49	40	30	44	47	50	44	21	19	21	30	34	40	41	37	44	37	40	35	37.9
	MIN	1	-5	-8	-19	-15	-9	3	-1	-1	1	10	2	0	6	3	-1	7	2	9	-2	-28	-31	-17	-12	-5	-4	-4	-3	7	-1	5	-3.5
ALLENSPARK	MAX	33	28	9	18	38	41	40	40	48	47	49	58	48	40	24	31	33	38	40	22	12	25	35	45	40	36	32	31	35	30	35	34.9
	MIN	22	9	-20	-5	14	29	25	10	22	36	28	20	34	21	-9	10	22	27	15	2	-11	8	22	27	28	23	5	6	11	5	6	14.3
ALTENBERN	MAX	39	29	25	25	25	45	37	35	39	37	43	44	40	42	35	35	41	45	44	31	31	32	40	46	51	42	38	47	42	37	40	38.1
	MIN	14	9	-6	-14	-6	7	25	20	3	4	12	11	11	22	4	11	14	16	19	5	-3	4	5	10	15	27	5	13	12	9	16	9.5
ARBOLES	MAX	36	39	35	30	40	44	42	44	45	50	54	55	50	50	49	44	45	53	49	37	33	35	40	45	54	52	46	54	50	42	40	44.6
	MIN	-2	-3	-1	-12	1	12	20	12	10	13	13	15	14	18	14	11	14	15	21	22	-4	-3	10	10	13	14	14	14	18	15	15	10.4
ASPEN	MAX	35	40	30	24	38	30	32	40	43	46	45	45	45	36	40	50	39	37	40	42	35	35	45	50	50	45	50	42	39	38	40	40.2
	MIN	11	5	-5	-15	-10	20	21	0	4	10	0	25	0	0	10	10	15	11	10	12	4	-5	5	10	10	10	5	8	3	0	5	6.1
BAILEY	MAX	42	33		29	42	49	43	50	55	54	54	58	56	41	28	45	42	50	34	23	22	36	48	56	50	33	41	45	39	41	29	42.3
	MIN	10	6		-20	-6	10	8	-1	3	12	18	9	9	19	-11	0	23	24	19	8	-19	13	17	29	17	18	-4	18	15	-1	9	8.4
BONO	MAX	40	35	18	35	34	50	41	38	39	40	48	45	40	38	30	33	45	48	48	27	24	33	44	47	48	50	42	45	40	36	36	39.3
	MIN	13	11	3	-4	-6	-6	15	8	2	6	19	7	6	20	1	8	19	12	20	-3	-6	3	8	5	18	26	15	18	19	3	18	9.0
BONNY DAM	MAX	44	55	12	-3	12	43	50	46	50	57	62	48	64	60	36	28	38	42	61	27	9	18	33	55	65	42	32	48	55	34	35	40.6
	MIN	21	10	-8	-19	-17	-6	22	19	18	18	23	25	26	24	12	7	18	21	27	9	-8	-5	3	21	25	24	12	15	21	16	13	12.5
BOULDER	MAX	52	45	4	9	55	59	49	48	53	57	59	59	60	46	32	44	47	55	51	30	29	32	53	63	57	46	44	56	47	33	27	45.2
	MIN	27	1	-9	-14	-4	29	32	25	22	31	33	27	32	30	13	13	25	28	28	9	-7	15	24	35	43	29	19	28	22	15	16	19.9
BRANSON	MAX	52	50	18	20	50	52	50	47	50	62	45	52	48	43	32	46	38	60	50	32	28	28	50	60	55	45	45	45	37	35	32	43.8
	MIN	20	3	3	11	11	30	25	25	25	32	32	32	32	22	12	8	22	25	18	3	-8	-8	12	27	37	25	18	26	19	17	15	18.4
BUENA VISTA	MAX	43	36	27	29	39	44	42	46	49	52	54	53	52	51	40	41	44	51	45	33	24	36	45	54	51	44	42	46	43	39	38	43.0
	MIN	22	19	-8	-2	0	9	15	9	12	18	22	18	17	28	7	17	25	32	26	15	-5	15	18	20	21	24	9	22	20	6	12	14.9
BURLINGTON	MAX	62	42	10	18	44	62	54	52	54	62	53	64	65	48	34	50	60	62	40	27	21	34	58	68	46	38	50	61	50	50	38	47.6
	MIN	16	-4	-10	-25	-10	14	13	15	17	28	27	24	24	24	14	17	24	16	14	9	-8	-4	13	22	25	21	9	19	19	19	8	12.6
BYERS	MAX	51	40	3	22	54	58	43	48	54	60	56	63	58	39	30	41	39	51	35	27	21	39	52	60	53	38	49	54	49	35	28	43.5
	MIN	26	-3	-9	-19	-8	28	21	21	21	25	27	25	29	26	1	0	19	15	22	5	-13	6	16	26	27	21	16	19	23	16	14	14.3
CANON CITY	MAX	57	54	24	34	55	58	55	57	61	64	64	62	66	62	32	36	43	52	46	36	25	48	55	64	61	58	53	58	52	42	37	50.7
	MIN	29	13	-3	-16	-1	29	34	28	26	32	38	36	36	31	21	10	24	27	32	19	-8	1	13	38	42	31	28	36	36	25	21	22.8
CEDAREDGE	MAX	40	38	27	30	42	46	40	41	42	42	45	48	52	41	33	36	46	51	42	33	30	37	44	50	53	49	45	52	40	39	34	41.5
	MIN	16	17	6	0	5	25	27	19	12	14	21	18	21	29	14	17	23	24	26	12	8	11	14	28	25	30	20	27	20	21	19	18.4
CENTER	MAX	35	34	26	24	25	35	43	38	39	39	48	41	41	45	31	42	49	50	41	25	22	26	36	39	45	35	40	40	38	39	40	37.1
	MIN	-4	-13	-6	-25	-21	-11	1	-2	-2	1	10	1	-3	9	5	-2	14	5	14	5	-8	-15	-12	-8	3	0	2	3	9	-1	5	-1.5
CHEESMAN	MAX	50	43	5	34	47	50	46	57	60	63	59	62	61	52	33	52	50	55	47	23	31	47	46	56	55	45	46	51	50	45	27	46.7
	MIN	9	-2	-12	-12	7	10	15	13	7	15	16	14	11	25	-1	2	18	27	23	10	-20	12	9	11	26	22	1	19	21	6	17	10.3
CHERRY CREEK DAM	MAX	46	42	1	20	52	56	44	46	57	61	59	60	61	55	32	45	44	54	51	26	26	40	50	60	55	43	47	49	46	33	27	44.8
	MIN	16	1	-11	-20	-12	25	19	19	19	26	26	26	26	26	4	4	23	22	25	6	-16	8	15	23	28	22	14	23	16	8	15	13.7
CHEYENNE WELLS	MAX	55	42	8	13	36	56	56	50	53	65	60	63	64	61	40	36	40	57	45	34	20	33	50	59	61	54	44	58	45	38	32	46.1
	MIN	13	-2	-9	-5	-9	17	24	20	13	21	26	27	27	27	15	3	24	21	24	6	-10	-1	12	23	21	24	20	23	22	15	13	14.4
CIMARRON 3 SE	MAX		33	30	25	30	32	45	40	30	40	44	40	45	44	30	47	43	45	35	40	39	36	36	40	40	43	40	47	40	36	38	38.4
	MIN		-5	-15	-23	-14	-7	20	0	-5	-5	0	5	-7	21	-6	9	0	-2	0	-5	0	-15	-10	-10	-4	10	0	5	-15	20	-5	-2.1
CLIMAX 2 NW	MAX	20	16	0	-3	27	31	28	32	39	41	40	46	37	29	11	20	20	29	23	9	2	12	28	35	28	25	23	27	20	25	19	23.8
	MIN	7	0	-11	-16	-5	12	9	6	11	17	16	16	16	11	-7	-4	11	9	8	-5	-10	-10	5	9	17	14	1	5	5	-3	0	4.3
COCHETOPA CREEK	MAX	16	35	28	9	19	20	25	35	28	28	32	39	34	32	38	22	40	41	44	37	24	18	30	29	34	38	40	34	39	30	30	30.6
	MIN	-8	-4	3	-22	-22	-15	-10	-6	-10	-6	5	-7	-8	-6	0	-2	10	3	15	8	-22	-16	-10	-9	-4	5	-1	1	14	-5	0	-4.2
COLLBRAN	MAX	34	33	22	28	35	43	36	37	40	49	40	38	55	40	35	34	44	50	45	37	32	37	45	50	52	45	44	47	39	35	48	40.3
	MIN	13	13	5	-11	0	18	25	18	9	18	16	13	16	27	6	12	9	20	6	5	3	8	10	15	22	28	14	21	21	12	19	13.3
COLORADO NM	MAX	38	39	32	28	33	35	43	33	36	35	37	45	40	37	36	40	39	37	36	30	33	35	43	44	43	45	50	40	46	45	46	38.7
	MIN	16	14	7	1	7	14	20	21	23	24	23	20	20	25	16	16	17	15	16	15	11	12	18	19	18	21	20	25	20	20	22	17.3
COLO SPRINGS W8 AP	MAX	54	36	1	17	48	56	50	53	56	64	60	58	61	41	26	40	36	58	32	28	22	39	53	62	60	34	48	54	43	38	27	43.7
	MIN	19	-1	-21	-18	5	22	20	19	17	30	27	23	29	18	4	4	17	17	26	4	-3	14	14	28	26	23	17	20	23	22	18	14.9
CONEJOS 3 NNW	MAX	39	30	26	21	26	43	42	42	44	49	49	48	47	34	38	45	52	50	39	26	26	37	40	45	44	35	43	42	42	41	38	39.5
	MIN	-3	-5	5	-19	-17	-7	2	1	0	15	7	7	13	3	2	9	5	19	13	-20	-19	-12	-4	-3	14	-2	3	8	3	9	8	1.1
CORTEZ	MAX	46	44	31	31	48	49	37	43	40	42	45	52	52	48	40	48	55	56	50	42	30	42	47	53	55	49	48	53	45	48	43	45.5
	MIN	14	12	12	-4	5	19	24	13	10	14	22	18	20	22	19	18	20	20	23	17	6	6	12	14	19	24	12	20	10	15	16	15.2
CRAIG	MAX	41	26	11	16	31	41	33	38	29	40	48	46	46	34	26	28	44	46	30	25	25	31	46	47	44	38	36	45	32	32	32	35.1
	MIN	15	-4	-12	-28	0	1	15	-3	-6	-1	14	6	8	12	-8	12	16	10	6	4	1	10	19	5	20	12	6	15	3	1	4	4.9
CRESTED BUTTE	MAX	34	28	17	20	29	34	33	32	35	36	41	39	35	31	26	28	35	40	37	25	18	22	33	35	35	35	34	36	34	34	30	31.6
	MIN	-2	14	0	-14	-20	-7	7	-5	-5	-3	10	0	-2	16	-4	2	22	2	22	2	-9	-11	-7	-7	3	21	-6	7	14	-9	-7	0.8
DELHI	MAX	47	40	9	20	50	50	50	44	44	50	49	53	59	45	30	34	40	54	44	32	14	40	45	50	52	40	47	55	50	38	36	42.3
	MIN	13	8	-16	-27	-13	17	26	13	13	26	26	21	26	28	14	-3	6	12	17	7	-15	3	4	24	31	20	17	23	27	20	18	12.5
DEL NORTE	MAX	35	34	17	21	26	31	40	39	40	41	49	44	42	40	31	38	49	47	40	34	26	22	39	39	40	40	34	43	37	35	39	36.5
	MIN	6	-4	-1	-17	-8	-1	12	11	10	11	21	15	16	17	8	5	15	12	25	11	-7	-7	-2	8	5	9	8	8	16	8	10	7.1
DELTA 1 E	MAX	42	39	25	32	37	46	40	43	40	42	42	48	51	40	38	40	48	52	45	37	35	40	47	52	51	49	49	58	44	42	43	43.1
	MIN	13	8	9	-5	1	18	28	24	10	12	21	10	12	32	16	15	18	18	24	16	10	10	8	11	16	21	12	20	17	19	19	14.9
DENVER W8 AP	MAX	52	24	-1	11	52	56	46	46	54	61	60	56	63	42	26	44	41	60	34	27	26	40	53	65	56	38	45	55	37	32	26	42.8
	MIN	24	-3	-8	-13	-2	24	24	23	22	32	30	28	31	21	9	10	26	30	25	-1	-6	14	22	29	32	20	18	29	18	14	10	17.2
DENVER W8 CITY	MAX	53	19	-1	8	53	57	45	46	56	62	61	55	64	42	27	47	46	60	34	27	27	44	54	65	55	39	46	53	38	30	22	43.0
	MIN	19	-3	-8	-9	1	29	30	28	28	37	36	33	36	21	15	17	29	32	27	2	-1	20	29	34	36	24	23	32	22	19	16	21.1
DILLON 1 S	MAX	33	31	10	18	42	44	40	38	44	44	46	45	45	30	21	29	33	40	25	16	14	25	40	49	39	32	33	40	32	23	28	33.2
	MIN	4	5	-6	-6	-20	-4	12	-9	-7	0	6	-4	-5	11	-12	-9	20	10	14	-11	-11	-5	-4	-4	5	11	-4	0	13	-15	-4	-0.9
DURANGO	MAX	36	39	32	32	45	45	44	49	54	55	52	57	56	50	43	44	55	59	42	40	38	44	49	55	59	53	52	63	49	49	44	47.9
	MIN	5	1	1	-10	-3	10	17	11	11	17	24	15	13	19	18	11	13	13	19	15	-1	3	7	8	12	16	8	15	11	20	18	10.9
EADS	MAX	56	42	15	18	38	56	50	48	52	68	50	60	64	45	34	35	42	54	47	33	20	33	42	58	55	38	45	57	48	38	32	44.3
	MIN	22	12	-10	-20	-16	12	30	18	15	22	22	26	23	22	14	13	21	15	22	-7	-7	-5	-8	20	27	22	18	23	25	18	14	13.0
EAGLE FAA AP	MAX	39	29	15	27	29	45	46	41	40	41	46	45	37	36	29	32	40	46	33	30	24	31	45	49	46	40	38	42	31	30	37	36.7
	MIN	8	-1	0	-14	-16	-3	7	1	-4	-2	8	1	-1	9	-10	10	11	16	8	5	-5	11	5	6	16	12	11	15	3	0	11	3.8

See reference notes following Station Index.

Station		Day Of Month 1	2	3	4	5	6	7	8	9	10	11	12	13	14	15	16	17	18	19	20	21	22	23	24	25	26	27	28	29	30	31	Average
EOGEWATER	MAX	52	41	-3	43	50	57	48	47	55	60	61	58	65	50	40	42	44	38	33	23	24	43	56	64	60	46	46	57	47	47		46.5
	MIN	21	-4	-8	-10	-15	22	24	22	19	28	29	25	25	30	22	25	25	22	10	-8	-8	15	23	23	32	29	16	25	20	27		16.9
ESTES PARK	MAX	36	34	5	23	40	44	42	47	52	52	51	58	56	48	32	38	41	44	42	25	22	32	43	48	47	36	36	41	40	33	30	39.3
	MIN	30	-2	-17	-2	19	35	32	13	7	43	23	11	41	22	-12	16	30	35	22	8	-9	14	28	35	32	23	12	30	21	7	10	18.0
EVERSOLL RANCH	MAX	52	34	6	12	38	52	47	48	48	63	50	60	63	43	34	40	41	60	40	37	22	36	49	64	59	50	48	65	47	42	35	44.7
	MIN	13	6	-8	-24	-8	13	29	21	20	28	28	29	29	29	18	6	19	24	25	11	-1	5	14	23	31	25	23	26	28	20	15	16.7
FLAGLER 2 NW	MAX	53	38	-1	12	52	60	46	49	58	67	56	63	61	45	30	40	39	57	35	30	19	35	53	62	49	36	42	55	41	35	30	43.5
	MIN	21	-4	-16	-19	-4	24	23	14	16	23	22	23	24	23	9	0	27	19	23	2	-8	0	15	21	26	22	14	24	20	11	16	13.3
FOROER 8 S	MAX	58	30	10	15	44	55	51	59	52	67	57	60	65	46	34	34	43	53	39	34	18	35	50	58	51	44	47	58	40	40	30	44.4
	MIN	15	4	-11	-27	-18		24	11	10	17	21	17	20	22	3	-5	12	10	17	10	-2	-6	3	16	23	27	14	19	26	17	16	10.2
FORT COLLINS	MAX	51	43	0	7	33	49	46	44	46	48	53	49	51	39	25	34	43	55	44	30	18	30	49	53	54	40	38	50	40	31	28	39.4
	MIN	26	0	-19	-25	-12	13	20	17	9	19	23	23	22	24	3	14	26	20	28	10	0	6	11	24	37	30	20	24	27	20	17	14.7
FORT LEWIS	MAX	42	35	21	23	38	38	38	44	50	49	45	50	47	43	35	45	52	48	39	30	26	39	43	49	49	40	42	44	37	41	37	40.6
	MIN	5	5	4	-9	3	18	12	9	14	18	23	18	18	22	11	11	17	21	19	14	-2	-1	9	12	14	16	11	15	15	12	16	11.9
FORT LUPTON	MAX	35	24	8	6	25	50	44	40	45	50	53	50	57	46	33	35	36	54	50	30	23	37	50	59	56	49	43	52	43	31	28	40.1
	MIN	15	4	-8	-18	-9	12	20	21	16	21	26	21	25	30	4	6	20	16	29	10	-4	11	20	28	32	30	20	25	22	11	15	15.2
FORT MORGAN	MAX	48	52	8	0	10	23	39	45	38	39	45	48	46	54	38	25	35	40	55	35	13	20	31	52	52	47	42	43	53	37	31	36.9
	MIN	24	5	-10	-23	-21	-16	7	16	8	8	16	20	20	22	3	4	11	17	20	6	-3	-1	10	15	22	26	18	20	22	10	13	9.3
FRASER	MAX	34	23	5	15	28	35	34	31	34	34	41	37	37	27	18	28	33	41	35	17	11	23	34	40	37	34	29	37	24	25	24	29.2
	MIN	14	3	-10	-17	-31	5	8	-20	-24	-13	-1	-15	-15	11	-5	-12	22	15	17	-3	-15	-10	19	-9	8	6	10	-10	10	-27	4	-2.7
FRUITA 2 N	MAX	42	34	26	30	35	37	35	39	36	34	43	46	44	42	40	42	46	48	40	39	36	40	47	50	54	48	48	48	36	40	45	41.0
	MIN	13	5	9	-6	-2	9	26	25	19	18	18	15	14	24	15	15	15	15	22	10	5	9	7	9	15	24	11	15	6	16	17	13.3
GATEWAY 1 SW	MAX	49	44	29	35	40	46	38	42	39	40	47	50	47	47	45	47	52	50	49	41	37	45	50	56	59	52	52	55	46	41	48	45.7
	MIN	15	17	2	13	8	20	28	30	28	26	21	18	20	27	19	17	17	23	25	24	9	15	11	16	22	28	19	24	17	24	17	19.4
GEORGETOWN	MAX	59	32	5	20	36	44	38	47	50	52	51	60	50	38	23	37	32	40	34	21	11	41	41	48	44	38	35	42	35	35	32	37.8
	MIN	22	-1	-12	-2	12	28	21	15	24	31	30	29	28	19	1	16	22	22	19	6	-2	12	12	23	27	21	24	28	18	2	6	16.2
GLENWOOO SPRINGS 1 N	MAX	36	34	20	25	34	43	35	35	40	40	46	46	44	41	32	30	42	47	40	28	29	32	46	47	44	39	42	43	40	34	51	38.2
	MIN	24	19	8	-5	-1	11	28	15	10	12	21	15	15	24	6	13	21	17	27	4	9	8	12	14	18	27	21	22	25	12	20	15.2
GRANO JUNCTION W8 AP	MAX	41	35	23	31	33	37	32	41	33	30	40	43	42	42	38	40	46	47	42	34	33	39	46	47	52	42	47	48	40	38	43	39.5
	MIN	20	16	6	4	7	17	24	21	16	17	22	18	21	29	19	22	24	24	25	19	11	16	16	19	24	25	20	26	20	23	24	19.2
GRANO LAKE 1 N	MAX	27	25	9	14	34	40	32	36	37	37	42	43	40	32	23	22	33	39	37	17	17	22	36	41	40	34	29	37	32	31	24	31.0
	MIN	13	8	-11	-7	-22	1	18	-7	-11	-4	6	-1	-4	10	-13	-4	18	17	15	-7	-15	2	13	6	19	20	6	10	15	-12	9	2.8
GRANO LAKE 6 SSW	MAX	28	28	9	14	16	38	36	33	24	29	34	30	26	28	24	26	33	39	38	16	12	21	34	37	36	34	26	33	25	18	20	27.3
	MIN	13	9	-8	-5	-17	5	19	-6	-12	-5	5	-4	-5	8	-14	-3	11	16	16	-11	-19	-5	19	6	14	17	0	7	12	-15	8	1.8
GREAT SAND OUNES NM	MAX	35	32	21	21	31	42	37	39	44	46	47	48	44	40	33	40	41	47	45	33	18	25	38	39	43	41	37	40	34	38	34	37.2
	MIN	10	10	-4	-7	-6	6	18	9	9	15	20	15	14	21	10	8	26	19	23	14	-5	-6	7	13	11	17	8	11	17	10	16	10.6
GREELEY	MAX	44	50	9	0	0	23	41	44	38	48	46	48	41	52	33	27	40	37	51	34	14	21	31	48	49	53	39	36	50	38	31	36.0
	MIN	23	8	-12	-22	-21	-11	4	12	6	6	15	19	18	20	8	5	16	17	19	10	0	1	12	14	24	28	13	15	24	14	15	9.7
GREEN MOUNTAIN OAM	MAX	42	32	15	26	25	45	40	32	27	32	38	34	34	38	36	35	39	44	41	22	18	32	45	41	42	41	40	43	33	27	31	34.5
	MIN	11	10	-2	-2	-10	10	17	1	-4	0	12	3	1	11	-8	7	27	28	18	-10	2	3	6	7	18	22	4	15	18	-7	9	7.0
GROVER 10 W	MAX	37	35	-3	-2	43	53	44	47	50	60	58	57	60	50	35	35	40	55	32	28	23	30	50	60	52	40	42	50	47	23	23	40.5
	MIN	15	-3	-10	-20	-11	19	28	22	21	28	33	28	33	26	5	10	24	23	25	3	9	7	15	30	34	20	16	23	20	7	11	15.8
GUNNISON	MAX	38	26	25	19	18	26	37	30	29	30	40	35	32	42	28	34	44	35	38	28	24	30	29	35	37	41	33	37	33	25	33	32.0
	MIN	-8	-2	5	-19	-22	-14	3	-7	-14	-9	1	11	-12	13	4	-2	11	2	18	0	-19	-9	-11	-10	-5	13	-5	2	11	-4	0	-2.5
HAYOEN	MAX	37	33	13	14	24	41	36	29	28	36	44	40	39	38	28	25	44	49	44	28	25	26	40	42	43	44	36	40	32	38	40	34.7
	MIN	21	10	-10	-30	-6	6	22	0	-7	-1	19	12	11	10	-10	1	23	12	6	5	2	-1	6	4	25	26	5	13	14	2	-1	6.1
HERMIT 7 ESE	MAX	38	26	20	29	35	40	37	36	41	42	50	46	46	40	26	46	41	49	41	31	20	38	39	48	48	43	40	41	36	36	36	38.2
	MIN	5	-6	4	-19	-14	-3	-2	-4	-3	4	14	0	-2	10	-1	8	15	3	8	9	-15	-12	-2	-1	1	17	-7	-4	-1	12	8	0.7
HOLLY	MAX	41	55	16	-1	15	37	60	53	51	50	65	44	62	65	40	31	43	55	54	42	20	11	31	38	42	56	32	50	59	44	39	41.9
	MIN	11	15	-5	-19	-10	-2	8	15	11	11	19	22	19	21	20	1	10	14	16	20	-12	-12	-1	9	24	23	19	18	20	19	16	10.3
HOLYOKE	MAX	52	43	3	12	41	50	45	50	54	56	54	63	57	38	31	36	41	59	36	29	21	34	58	65	47	43	43	55	39	25	23	42.0
	MIN	22	3	-14	-22	-10	6	23	17	17	24	27	27	27	28	7	5	25	21	25	2	-8	0	13	25	24	21	7	14	12	12	10	12.6
HOT SULPHUR SPR 2 SW	MAX	35	30	16	19	20	44	38	28	25	38	34	33	30	32	25	28	37	40	43	21	17	27	40	42	40	37	43	29	18	25	29	31.1
	MIN	14	9	-6	-20	-15	4	15	-3	-9	6	2	-1	-4	5	-9	-2	22	20	19	-9	-4	-2	19	8	17	20	8	15	10	6	4	4.5
IOAHO SPRINGS	MAX	40	34	8	25	49	52	42	52	56	61	58	60	57	40	28	42	45	50	42	15	23	38	47	58	50	34	43	50	34	33	28	41.7
	MIN	27	-5	-12	-7	5	23	20	14	15	26	25	22	20	22	1	19	29	35	12	5	-4	14	28	27	25	23	12	28	22	12	5	15.7
IGNACIO 1 N	MAX	31					44	40	46	48	49	47	50	50	45	40	37	47	50	44	38	31	37	43	49	53	48	47	50	46	48	42	44.4
	MIN	0	-4	-5	-16	-7	5	12	4	8	12	13	12	13	20	13	12	12	13	14	20	-1	3	5	8	12	14	10	17	12	13	17	8.4
JOHN MARTIN OAM	MAX	50	48	15	10	42	55	56	53	50	57	54	58	58	55	32	23	39	48	42	38	22	29	34	48	52	49	41	57	53	42	42	43.6
	MIN	26	15	-9	-18	-12	10	28	19	13	22	25	21	25	23	17	-2	15	15	22	22	-10	-8	3	9	23	26	18	23	26	22	18	13.8
JULESBURG	MAX	53	46	38	15	29	45	47	49	45	48	47	54	58	55	40	34	42	58	48	31	21	32	59	59	59	41	44	48	48	39	32	44.0
	MIN	21	-1	-8	-17	-8	5	11	17	17	23	26	25	26	30	13	8	27	19	25	3	-3	3	20	24	29	24	10	17	19	12	12	13.8
KASSLER	MAX	52	45	17	24	53	58	53	48	60	61	60	59	64	60	35	47	50	64	59	28	19	45	50	60	60	54	44	53	47	35	37	48.4
	MIN	26	4	-12	-21	-11	27	23	22	19	34	36	34	34	29	8	4	24	29	26	10	-20	1	17	25	27	29	11	24	24	7	19	16.4
KAUFFMAN 4 SSE	MAX	51	39	-4	7	42	55	45	49	59	62	57	63	61	38	25	39	42	57	35	28	24	34	56	58	46	36	45	52	35	29	22	41.5
	MIN	22	-5	-18	-30	-18	18	23	16	15	22	21	22	24	24	6	5	24	22	20	0	-9	-1	10	19	28	17	7	15	18	7	7	10.7
KIT CARSON	MAX	58	42	4	15	42	60	49	48	55	70	51	64	65	46	33	39	43	58	55	34	26	36	50	62	55	50	49	61	46	36	32	46.3
	MIN	17	2	-10	-24	-15	5	24	15	13	18	20	21	22	24	10	2	22	17	23	7	-5	-4	6	19	23	24	21	19	24	25	14	12.2
LA JUNTA FAA AP	MAX	49	31	2	7	36	54	52	45	50	62	49	58	63	34	31	25	41	45	43	27	12	30	39	50	51	33	42	55	41	45	24	39.5
	MIN	24	1	-14	-22	-9	28	29	22	20	26	29	28	27	28	4	-2	16	13	20	4	-9	-4	5	15	29	25	19	24	25	24	19	14.3
LAKE CITY	MAX	40	33	23	22	23	33	40	35	36	38	43	38	38	28	32	38	44	50	43	38	33	32	35	38	43	42	35	44	35	38	35	36.3
	MIN	5	6	1	-18	-16	-7	-11	-3	-3	4	12	0	-3	0	-5	-2	11	2	12	10	-12	-9	0	6	7	16	-4	3	7	-6	5	0.3
LAKE MORAINE	MAX	38	38	-1	17	30	36	23	37	43	46	45	54	45	34	20	40	36	40	29	14			43	50	40	23	37	37	29			34.2
	MIN	8	-15	-23	-13	14	22	13	12	7	20	25	19	19	4	-4	18	20	25	11					21	23	-2	10	17	15	13		10.7
LAMAR	MAX	56	31	4	12	39	58	51	52	52	61	45	61	65	40	33	27	41	51	41	29	15	32	39	50	57	34	44	58	43	41	25	41.5
	MIN	20	3	-12	-18	-12	9	26	15	11	19	20	18	20	22	9	-2	14	17	24	6	-12	-10	-1	9	22	26	16	19	24	20	12	10.8
LAS ANIMAS 1 N	MAX	53	41	14	12	44	56	54	50	51	63	58	63	65	64	33	27	45	49	44	42	18	32	38	53	56	44	46	57	59	42	38	45.5
	MIN	20	10	-5	-21	-11	10	24	16	13	17	22	20	20	21	16	-3	8	11	19	11	-20	-11	-2	7	21	26	17	20	28	22	18	11.1

See reference notes following Station Index.

DAILY TEMPERATURES

Station		Day Of Month 1	2	3	4	5	6	7	8	9	10	11	12	13	14	15	16	17	18	19	20	21	22	23	24	25	26	27	28	29	30	31	Average
LEADVILLE	MAX	27	18	-3	20	37	39	34	34	43	46	44	55	39	25	13	27	29	35	24	13	10	24	33	47	35	33	30	36	22	35	25	30.0
	MIN	10	-4	-12	-13	7	13	10	8	13	19	17	15	17	9	-5	2	12	20	7	-2	-6	9	9	11	18	18	4	17	10	-1	1	7.5
LIMON 8 SSW	MAX	52	31	1	12	50	61	45	49	58	66	56	61	61	37	30	40	41	58	33	25	21	36	51	62	55	30	46	57	36	32	29	42.6
	MIN	20	-2	-18	-25	-5	28	20	16	13	17	22	22	22	21	10	0	21	13	22	1	-11	6	10	22	23	17	14	20	20	10	12	11.6
LIMON	MAX	53	32	2	13	54	65	45	52	59	69	59	62	62	36	26	37	41	58	42	26	25	37	52	65	58	39	49	59	43	34	25	44.5
	MIN	17	-5	-13	-21	-5	24	20	12	8	17	19	17	22	22	2	3	15	14	22	1	1	2	7	21	26	12	15	20	10	3	13	10.4
LITTLE HILLS	MAX	40	28	13	25	41	42		42	40	40	48	52	54	42	39	35	40	50	30	29	26	34	46	48	49	39	39	45	35	34	31	38.5
	MIN	7	5	-11	-27	-13	5		0	7	-3	12	2	9	22	0	11	15	18	10	4	-3	10	6	9	22	18	4	18	9	8	12	6.2
LONGMONT 2 ESE	MAX	46	52	10	-1	4	33	54	45	43	47	55	52	54	55	35	28	35	49	56	33	15	22	42	51	59	58	38	40	54	37	30	39.7
	MIN	22	9	-10	-20	-17	-3	14	21	15	15	25	23	23	26	3	4	14	19	28	12	-9	-6	11	22	35	31	19	20	21	15	16	12.8
MANASSA	MAX	40	35	27	25	30	45	45	42	47	45	50	50	50	46	32	43	48	54	44	35	26	25	43	40	47	45	35	45	43	45	37	40.8
	MIN	-4	-2	3	-20	-16	-7	1	-3	-1	0	10	2	-1	8	-2	-3	4	4	17	12	-25	-21	-14	-8	-6	10	-3	1	6	1	7	-1.6
MARVINE	MAX	35	30	14	21	39	40	35	37	45	46	45	46	52	32	23	27	41	46	40	23	20	29	29	46	44	50	33	41	29	35	33	35.7
	MIN	12	6	-7	-21	-6	19	11	5	9	10	22	13	14	13	4	5	21	17	19	-6	3	1	3	9	15	19	0	27	15	-2	9	8.4
MAYBELL	MAX	40	31	9	22	34	38	32	35	31	36	45	45	45	38	30	37	45	49	38	27	27	35	46	50	49	41	41	47	35	33	35	37.0
	MIN	12	8	-13	-28	-11	-3	13	3	4	3	20	7	11	19	-5	15	21	16	20	0	-1	17	13	12	27	26	13	20	23	12	13	9.3
MEEKER	MAX	43	37	16	27	45	43	34	38	30	38	47	51	48	38	32	36	43	54	46	29	29	36	47	51	51	46	39	47	36	36	37	39.7
	MIN	11	11	-8	-15	-6	17	18	1	-1	-3	15	5	12	20	-3	7	17	17	24	-3	-10	8	7	10	21	30	4	19	17	6	16	8.5
MESA VERDE NP	MAX	44	40	31	30	45	46	41	47	49	52	52	54	54	47	36	46	51	54	45	42	26	40	47	51	55	46	46	50	43	46	41	45.1
	MIN	23	19	7	2	11	26	25	22	21	27	25	26	25	29	19	22	28	29	28	14	6	11	17	23	27	29	20	24	19	20	17	20.7
MONTE VISTA	MAX	35	29	35	19	21	21	30	41	35	36	39	46	41	41	40	33	43	48	51	44	22	17	23	31	36	38	38	35	39	34	36	34.7
	MIN	-9	-12	-4	-26	-20	-15	-6	-3	-3	-1	3	4	3	6	5	0	4	6	11	18	-16	-19	-12	-8	-5	0	-6	-2	6	0	3	-3.2
MONTROSE NO 2	MAX	37	35	24	31	40	51	34	41	43	43	50	51	52	39	37	41	52	55	48	36	30	40	50	55	57	46	47	55	40	42	40	43.3
	MIN	11	13	10	-4	5	1	26	21	15	9	9	15	11	19	14	14	16	21	23	13	12	10	14	15	16	29	16	16	20	18	20	14.5
MONUMENT 2 W	MAX	50	35	-1	22	48	50	48	50	57	58	58	53	55	42	24	41	39	54	45	20	27	42	47	59	55	35	44	48	38	33	26	42.0
	MIN	18	-5	-19	-21	-3	25	24	18	20	31	30	24	30	24	3	1	21	18	20	0	-10	7	12	28	33	17	14	23	18	14	15	13.9
NORTHDALE	MAX	45	39	29	28	42	40	34	38	39	42	47	48	47	42	41	44	47	51	45	33	27	40	44	50	49	42	45	44	39	40		41.4
	MIN	14	5	0	-14	-5	20	24	-5	1	5	18	15	14	14	17	17	15	16	14	13	3	1	5	11	12	24	8	12	11	10		9.8
NORTH LAKE	MAX	48	32	7	25	45	45	42	49	55	56	50	55	55	36	26	44	43	49	43	35	25	37	47	58	47	40	42	42	36	41	38	41.7
	MIN	0	3	-10	2	2	29	23	12	12	22	28	26	18	20	7	4	20	36	17	17	-9	5	15	18	23	22	8	19	17	12	18	14.1
NORWOOD	MAX	37	32	23	23	35	43	34	35	35	41	42	45	47	44	33	39	44	50	40	31	27	34	43	45	49	41	40	30	37	36		37.8
	MIN	7	5	0	-9	-2	21	22	9	6	10	19	16	21	25	7	12	20	21	25	-1	-3	1	-1	14	19	24	15	5	10	12		11.0
OURAY	MAX	45	31	20	28	47	45	41	44	50	51	50	51	51	40	30	45	47	53	44	26	27	36	47	48	52	40	41	49	38	42	36	41.8
	MIN	15	14	6	-6	4	15	26	15	17	21	24	22	22	26	7	13	26	22	25	14	10	7	14	18	24	28	14	20	20	14	21	16.7
PAGOSA SPRINGS	MAX	34	34	30	25	41	45	40	46	52	52	51	53	51	40	37	39	48	49	41	35	26	35	44	49	49	45	43	45	42	44	38	42.0
	MIN	2	-2	-4	-17	-10	2	25	5	7	9	20	8	8	13	3	4	5	6	15	13	-15	-9	-1	3	6	12	2	10	6	6	12	4.6
PALISADE 1 S	MAX	44	35	25	28	35	30	35	44	40	37	45	48	46	45	41	43	46	52	45	36	35	42	50	52	57	46	45	48	44	37	43	41.9
	MIN	23	17	12	4	9	20	26	27	17	19	24	22	24	30	19	23	26	27	27	17	15	17	19	22	27	29	22	27	22	23	29	21.5
PAONIA	MAX	42	38	26	33	42	44	36	40	41	41	45	49	50	43	34	37	48	50	46	36	29	39	47	54	54	47	46	52	39	42	38	42.2
	MIN	12	9	5	-10	3	16	29	19	11	12	18	14	16	17	10	12	19	22	25	10	7	13	13	17	30	32	22	24	23	19	19	15.7
PARADOX	MAX	48	44	27	35	40	45	47	39	33	37	50	52	47	48	45	46	52	55	49	34	37	43	52	53	59	51	50	53	45	42	45	45.3
	MIN	9	10	12	-6	1	17	27	23	23	21	19	15	18	27	21	15	17	19	19	20	7	8	11	12	17	25	14	15	14	15	17	15.5
PARKER 9 E	MAX	47	35	-3	25	50	53	43	50	57	61	57	61	60	42	30	45	44	57	43	27	23	40	54	63	55	38	48	52	39	35	26	43.8
	MIN	17	-3	-12	-20	7	23	13	16	17	25	27	29	27	25	0	-1	21	17	22	5	-18	5	14	23	25	23	10	23	18	10	15	13.0
PUEBLO WB AP	MAX	59	35	3	12	47	52	51	45	52	63	62	58	65	36	28	29	42	62	36	31	13	31	46	54	61	41	46	59	43	38	31	42.9
	MIN	17	3	-22	-28	-13	11	23	20	17	23	27	23	24	28	2	-2	14	14	24	6	-7	-4	5	22	32	27	21	24	26	22	20	12.9
RANGELY	MAX	44	26	20	24	27	28	31	34	31	29	42	40	35	38	35	33	50	52	43	34	31	41	48	52	53	47	43	47	38	37	42	37.9
	MIN	6	10	-2	-23	-14	-5	20	19	21	16	14	0	3	21	2	10	10	10	19	8	-3	-1	3	6	14	27	11	15	19	14	15	8.5
RED FEATHER LAKES	MAX	43	34	-2	13	42	42	42	45	42	43	49	56	37	39	18	30	34	38	30	15	13	28	39	48	40	30	35	40	27	29	21	33.5
	MIN	10	-5	-38	-7	13	6	10	10	20	25	20	28	17	17	-9	10	22	28	15	-1	-7	9	22	27	27	18	3	22	13	2	7	10.8
RICO	MAX	35	37	36	35	45	40	46	48	44	51	56	53	50	42	33	51	46	58	34	22	30	40	48	58	44	46	44	40	40	40	42	43.0
	MIN	2	3	-1	-18	5	6	8	2	7	10	21	10	9	23	10	12	23	11	14	6	-6	-2	6	8	11	13	2	6	2	2	10	6.9
RIFLE	MAX	40	34	23	23	32	39	41	41	35	38	45	47	43	39	35	33	40	48	46	32	32	30	45	49	48	45	40	41	38	34	42	38.6
	MIN	17	10	8	-10	-4	7	27	17	4	5	16	10	10	29	12	15	18	16	25	2	6	12	6	9	18	26	18	18	24	14	22	13.1
ROCKY FORD 2 ESE	MAX	53	39	9	9	36	54	52	45	49	62	49	58	64	49	31	32	43	46	43	35	19	31	42	49	50	39	44	55	42	44	38	42.3
	MIN	19	9	-6	-24	-13	16	26	19	17	21	25	21	23	24	10	-7	6	6	16	11	-15	-14	-4	7	20	23	14	17	31	24	20	11.0
ROGGEN 2 S	MAX	57	46	10	6	38	50	45	46	42	53	57	55	58	53	38	45	48	54	35	29	22	35	53	58	56	43	47	58	48	35	28	43.5
	MIN	21	-1	-10	-27	-15	4	11	13	8	15	21	19	23	22	-2	3	19	16	27	8	-7	5	15	24	26	30	15	21	20	11	12	11.2
RUSH 2 NNE	MAX	54	33	-1	33	53	63	45	48	57	66	45	60	58	41	29	39	59	62	39	26	22	36	50	63	59	33	42	58	34	34	30	44.2
	MIN	11	-7	-17	-18	-4	20	14	13	11	17	22	21	24	29	0	1	6	19	21	2	-10	5	12	24	26	13	15	18	14	12	11	10.5
RYE	MAX	52	35	6	25	51	50	48	49	59	61	58	57	53	40	30	45	46	59	50	26	30	45	51	65	58	43	49	51	43	38	29	45.2
	MIN	13	4	-11	-15	3	20	20	17	20	27	30	25	26	25	8	3	16	20	21	10	-7	5	17	20	27	26	11	20	22	14	15	14.6
SAGUACHE	MAX	39	33	25	22	31	39	43	39	39	46	47	47	45	44	32	44	44	53	43	35	23	30	44	42	45	43	39	44	38	40	40	39.3
	MIN	6	0	5	-14	-6	2	11	10	10	14	19	12	7	20	7	4	19	12	20	18	-4	-7	-4	5	7	14	7	9	19	9	11	7.8
SALIDA	MAX	45	38	25	31	45	49	45	51	54	54	57	55	57	49	35	53	55	55	48	35	28	43	49	56	54	49	45	48	38	45	39	46.1
	MIN	10	10	-5	6	6	26	21	10	9	18	23	10	12	32	13	14	19	18	25	18	-11	15	15	20	20	26	11	28	25	9	21	15.3
SEDGWICK 5 S	MAX	47	42	0	6	34	48	43	47	45	48	48	51	53	46	30	30	38	53	43	28	18	31	52	58	47	35	42	46	42	28	21	38.7
	MIN	26	1	-10	-19	-9	10	27	19	16	19	26	26	27	29	8	8	26	23	27	3	-4	4	14	25	34	24	14	20	19	14	9	14.7
SILVERTON	MAX	39	32	29	27	38	38	38	38	40	45	50	46	45	39	28	46	40	45	40	29	20	33	44	49	42	35	40	35	31	32	36	37.7
	MIN	8	11	-1	-22	-12	1	9	-6	-2	1	15	0	-1	20	2	12	24	4	10	8	-5	-9	-2	-1	2	14	-10	5	2	-5	7	2.5
SPRINGFIELD 7 WSW	MAX	47	37	6	15	49	53	47	44	50	65	49	61	59	44	30	40	39	56	40	35	17	30	52	61	55	43	50	59	50	41	35	43.8
	MIN	21	5	-14	-21	-3	25	31	22	19	29	32	31	30	24	13	3	19	19	20	8	-8	2	13	27	32	25	18	25	26	19	13	16.3
SPRINGFIELD 8 S	MAX	47	42	7	11	43	54	47	44	42	66						36	41	60		34	20	32	34	64	59		52		60	42	35	42.3
	MIN	20	6	-11	-22	-5	5	12	19	17	27					16	0	18	20		8	-5	3	14	24	32	24	19			24	13	11.6
STATE TURKEY EXP FARM	MAX	37	38			45	46	42	50	54	53		55				42		53	39	35	31	38	48	51		54	47	50		45	47	45.5
	MIN	-1			-17	-8	-5	17	5	9	9					3	5		8	14	20	-12	4	3	4		9	5	10		-5	8	3.9
STEAMBOAT SPRINGS	MAX	37	30	15	10	16	30	40	28	30	33	44	37	37	35	29	28	25	41	48	42	22	20	42	38	44	43	30	35	41	25	32	32.5
	MIN	18	13	-12	-19	-20	-4	22	-8	-12	-4	14	-2	-2	-2	10	2	-2	20	19	-10	1	-4	14	5	23	15	3	9	18	-8	5	3.3

See reference notes following Station Index.

DAILY TEMPERATURES

Station		Day of Month 1	2	3	4	5	6	7	8	9	10	11	12	13	14	15	16	17	18	19	20	21	22	23	24	25	26	27	28	29	30	31	Average
STERLING	MAX	43	54	6	6	6	36	42	45	43	43	44	51	53	56	40	27	35	41	59	36	13	23	35	55	54	46	38	46	51	33	31	38.4
	MIN	22	3	-9	-20	-20	-3	9	16	15	16	22	24	25	27	5	7	15	21	25	5	-5	-2	9	19	25	25	6	8	23	2	10	10.5
STRATTON 3 NE	MAX	54	35	0	12	45	55	56	54	57	60	50	62	60	39	38	38	40	59	46	29	19	34	53	62	48	32	46	58	34	36	22	43.0
	MIN	20	-4	-15	-21	-5	21	28	17	17	17	24	27	26	22	20	0	24	21	21	4	-8	-1	17	24	27	22	14	21	19	18	5	13.6
SUGAR LOAF RESERVOIR	MAX	31	23	8	16	39	40	34	38	45	46	43	49	42	27	15	29	30	37	30	17	11	24	35	41	37	27	30	35	22	31	26	30.9
	MIN	13	8	-11	-10	-19	-8	7	-14	-10	-3	9	-7	-4	14	-15	0	19	12	20	-5	-21	-6	6	5	1	16	-6	-3	8	-20	-11	-1.1
TACONY 7 SE	MAX	59	38	6	14	57	54	50	47	53	65	58	58	62	47	30	38	42	54	39	31	19	31	48	57	52	40	47	57	42	38	31	44.0
	MIN	19	6	-6	-25	-12	17	29	15	15	24	28	21	24	28	0	-4	14	9	17	10	-1	0	7	19	28	23	18	23	28	23	17	13.4
TAYLOR PARK	MAX	33	25	14	14	20	35	33	30	23	25	38	40	39	33	22	30	38	41	37	20	18	23	31	40	39	32	32	35	25	27	26	29.6
	MIN	-1	14	-2	-20	-30	-19	1	-17	-21	-12	-5	-17	-18	11	-15	3	12	-10	16	-6	-30	-21	-20	-18	-8	20	-10	-6	0	-22	-21	-8.8
TELLURIDE	MAX	26	25	17	26	48	43	41	43	50	50	50	48	49	40	30	45	47	45	35	26	25	33	47	52	43	40	41	44	37	42	36	39.5
	MIN	2	4	-5	-22	-6	23	18	3	7	11	20	7	7	27	4	7	19	8	18	2	1	-5	1	5	12	23	-1	11	16	4	12	7.5
TRINIDAD	MAX	52	44	5	26	51	52	48	48	51	55	49	56	56	50	32	44	35	62	55	44	24	46	50	59	55	48	44	57	51	35	33	45.7
	MIN	10	5	-12	-16	6	23	28	20	21	28	31	25	25	26	15	3	22	23	22	9	-9	8	20	21	27	28	19	25	30	23	20	17.0
TRINIDAD FAA AP	MAX	46	26	6	24	42	50	45	47	49	51	48	54	53	35	30	40	37	55	46	28	17	41	43	49	49	42	40	50	37	39	27	40.2
	MIN	11	-1	-23	-23	3	13	18	11	15	23	28	25	27	24	-2	-2	15	21	19	-4	-13	9	9	17	23	19	13	19	17	11	18	11.0
TWO BUTTES 1 NW	MAX	45	45	5	12	36	58	51	47	50	68	51	62	59	43	32	32	36	56	40	31	13	33	54	56	55	43	51	59	53	39	31	43.4
	MIN	30	5	-10	-18	-6	20	21	18	18	22	26	28	27	25	16	2	18	17	23	7	-8	1	9	24	30	20	20	24	25	20	10	15.0
VALLECITO DAM	MAX	33	33	31	28	44	41	40	46	53	53	50	53	51	44	38	40	51	50	46	36	29	37	46	49	50	45	45	47	40	44	37	42.9
	MIN	8	7	0	-8	0	12	12	9	11	14	23	18	15	19	8	9	11	11	19	17	-6	-1	7	9	12	19	7	14	8	10	18	10.1
WAGON WHEEL GAP 3 N	MAX	34	44	28	12	24	36	41	42	40	43	46	51	46	46	41	32	51	44	52	40	23	40	41	39	47	47	38	42	42	38	37	39.6
	MIN	-13	-4	-4	-21	-20	-14	-3	-2	-3	-2	5	0	-2	-1	10	11	20	4	5	13	-17	-15	-11	-5	-4	2	-7	-5	7	0	6	-2.3
WALDEN	MAX	32	24	2	13	32	35	28	22	27	32	40	34	35	31	18	30	35	36	24	20	15	25	35	41	37	33	25	35	28	27	26	28.3
	MIN	10	-4	-20	-13	-4	10	6	3	-11	5	13	0	-2	13	-17	5	5	18	11	-14	-22	1	18	20	24	17	14	17	8	1	8	3.9
WALSENBURG POWER PLANT	MAX	46	42	8	31	46	49	47	51	56	63	53	60	57	50	33	48	42	59	54	30	27	42	54	57	55	52	46	53	49	43	28	46.2
	MIN	9	7	-20	-17	13	31	31	20	22	37	31	28	35	26	14	0	19	26	23	11	-10	19	30	35	40	30	14	33	26	13	18	19.2
WATERDALE	MAX	50	41	2	8	27	54	40	51	50	52	55	53	60	44	30	42	44	39	35	30	30	34	40	63	56	45	48	55	42	32	24	41.2
	MIN	22	-2	-15	-26	-14	15	22	20	15	20	23	13	25	22	1	6	23	28	15	6	-9	0	20	23	41	24	25	23	18	12	17	13.3
WESTCLIFFE	MAX	46	32	9	26	42	44	38	42	44	50	49	47	51	38	29	43	40	48	40	33	23	40	37	43	55	39	38	43	40	42	28	39.3
	MIN	2	3	-12	-19	-3	19	20	4	2	10	13	5	5	19	0	-5	5	12	19	5	5	-8	-1	1	18	24	-2	10	18	2	10	5.8
WETMORE 2 S	MAX	53	40	10	29	39	56	50	53	57	59	58	55	58	40	28	41	45	57	53	37	38	46	53	61	58	45	50	53	43	37	30	46.2
	MIN	18	6	-11	-20	-3	23	25	21	24	28	35	31	30	26	8	6	20	24	26	12	-10	4	13	23	27	20	15	23	28	17	16	16.3
WOLF CREEK PASS 1 E	MAX	22	14	16	28	28	25	31	38	40	37	37	38	36	32	26	40	36	34	32	22	14	30	35	39	34	28	28	27	24	25	24	29.7
	MIN	6	-8	-12	4	18	10	9	14	17	23	15	17	16	18	2	9	17	14	19	10	-12	0	9	12	3	3	6	12	1	10	2	8.5
YUMA	MAX	53	38	1	10	41	44	43	48	53	54	51	62	56	42	33	36	39	54	35	29	19	30	52	58	48	36	42	50	46	30	20	40.4
	MIN	26	-2	-7	-19	-8	19	23	17	17	25	26	25	28	29	7	4	22	21	28	4	-6	2	14	15	29	25	10	19	20	7	11	13.9

EVAPORATION AND WIND

Station		Day of month 1	2	3	4	5	6	7	8	9	10	11	12	13	14	15	16	17	18	19	20	21	22	23	24	25	26	27	28	29	30	31	Total or Avg.
MONTROSE NO 1	EVAP	.04	.01	.03	.04	.10	.06	.02	.03	.02	.04	.03	.05	.05	.00	.05	.05	.03	.04	.03	.05	.06	.08	.05	.07	.02	.02	.05	.05	.02	.05	.01	1.25
	WIND	19	29	34	15	16	37	21	15	21	10	10	11	17	11	29	21	11	10	37	43	29	26	21	21	34	28	19	33	30	24	18	700

DAILY SOIL TEMPERATURES

Depth in Soil ø		Day of month 1	2	3	4	5	6	7	8	9	10	11	12	13	14	15	16	17	18	19	20	21	22	23	24	25	26	27	28	29	30	31	Average
		FORT COLLINS																															
3 Inches	7:00 A.M.	28	29	26	21	19	21	27	25	22	24	28	30	30	31	31	29	30	28	30	30	26	21	22	25	30	30	30	29	31	30	30	27.2
	7:00 P.M.	30	28	25	22	22	28	29	29	29	29	30	30	30	31	30	30	30	30	31	29	25	27	29	30	30	31	30	30	31	30	30	28.9
6 Inches	7:00 A.M.	31	31	30	25	22	23	27	28	27	28	29	31	31	31	31	31	31	30	31	31	29	26	25	28	30	31	31	31	31	32	32	29.2
	7:00 P.M.	32	31	29	25	24	27	29	29	29	29	30	31	31	31	31	31	31	31	31	31	28	28	29	29	31	31	31	31	31	31	32	29.8
12 Inches	7:00 A.M.	32	32	31	29	27	26	28	29	29	29	30	30	31	31	31	32	31	31	32	32	31	29	28	29	30	31	31	31	31	31	32	30.2
	7:00 P.M.	32	32	31	28	26	27	28	29	28	29	30	31	31	31	31	31	31	31	32	32	31	29	29	29	30	31	31	31	31	32	32	30.2
24 Inches	7:00 A.M.	34	34	34	34	33	32	31	31	31	31	31	32	32	32	33	33	33	33	33	33	33	33	32	31	32	32	32	32	32	33	33	32.4
	7:00 P.M.	34	34	34	33	32	31	31	31	31	31	31	32	32	32	33	33	33	33	33	33	33	32	32	31	31	32	32	32	33	33	33	32.3
36 Inches	7:00 A.M.	39	39	38	38	38	37	37	36	36	36	36	36	36	36	36	36	36	36	36	36	36	36	36	36	36	36	36	35	36	36	36	36.4
	7:00 P.M.	38	38	38	38	37	37	37	36	36	36	36	36	36	36	36	36	36	36	36	36	36	36	36	36	36	36	36	36	36	36	36	36.4
72 Inches	7:00 A.M.	45	45	45	45	45	45	45	44	44	44	44	44	44	43	43	43	43	43	43	43	43	43	43	43	43	42	42	42	42	42	42	43.5
	7:00 P.M.	45	45	45	45	45	45	45	44	44	44	44	44	43	43	43	43	43	43	43	43	43	43	43	43	43	42	42	42	42	42	42	43.4

ø UNDER FORT COLLINS LOAM ON NONIRRIGATED PLOT WITH SPARSE VEGETATIVE COVER. DATA FROM MERCURIAL SOIL THERMOMETERS WITH WOOD HOUSING.

See reference notes following Station Index.

SNOWFALL AND SNOW ON GROUND

Station		Day of month																															
		1	2	3	4	5	6	7	8	9	10	11	12	13	14	15	16	17	18	19	20	21	22	23	24	25	26	27	28	29	30	31
AKRON FAA AP	SNOWFALL	T	4.0	T											5.4	T				T	T						2.0		T	2.0	T	0.4
	SN ON GND		1	4	4	4	2	1							1	5	5	3	2	1	1	1	1	T				1	T	2	1	1
ALAMOSA WB AP	SNOWFALL		T												T	0.2				0.4	4.8					T	0.3					
	SN ON GND	T	T													T	T	T			2	5	5	5	3	2	2	1	1	1	T	T
	WTR EQUIV																				0.1	0.3	0.3	0.3	0.2	0.1	0.1					
ALTENBERN	SNOWFALL				2.0		0.3	2.5							0.5	T					T	T	T				7.0			2.5		
	SN ON GND				1	-	T	1													T	T					5	3	1	3	2	1
ASPEN	SNOWFALL		1.0	2.0				3.0					4.0	1.0	2.0	2.0				2.0	1.5	2.0					8.0			4.0		1.0
	SN ON GND	-	10	12	12	11	10	13	12	12	11	10	14	15	16	19	19	17	16	18	20	22	20	19	18	16	24	-	-	-	19	20
BOND	SNOWFALL			T											0.5		1.0	T		1.0							2.5		T	1.5		
	SN ON GND	-	-	-	-	-	-	-	-	-	-	-	-	-			1			1	1	1	1				1	1	1	1	1	1
BOULDER	SNOWFALL		2.9	0.2												1.2			T	T	8.0	0.5					1.0			2.5		0.2
	SN ON GND	1	3	4	4	3	2	2	1	1	1	T	T	T	T	1	1	1	T	T	6	6	4	2	T		1	T	T	1	1	1
BYERS	SNOWFALL		1.0												2.0	5.0				T	1.0						2.0					0.5
	SN ON GND	-	-	-	-	-	-	-	-	-	-	-	-	-	-	-	-	-	-	-	-	-	-	-	-	-	-	-	-	-	-	-
CANON CITY	SNOWFALL		3.0	1.0											T	1.0					8.0	0.5					T					1.0
	SN ON GND	-	-	-	-	-	-	-	-	-	-	-	-	-	-	-	-	-	-	-	-	-	-	-	-	-	-	-	-	-	-	-
CEDAREDGE	SNOWFALL							3.0							2.5															1.0		0.5
	SN ON GND							1																								
CHEESMAN	SNOWFALL		0.5	1.0												2.0				1.0	4.0						1.0			0.5		T
	SN ON GND	3	3	4	4	4	4	3	2	2	1	1	T	T	T	2	1	T		1	5	5	4	3	2	2	3	3	2	2	2	2
COCHETOPA CREEK	SNOWFALL							0.5							1.0						5.0									T		T
	SN ON GND	6	6	6	6	6	6	6	6	5	5	4	4	3	4	4	4	3	3	2	6	6	6	6	6	5	5	5	5	5	5	5
COLLBRAN	SNOWFALL		2.0	1.0				2.0							1.0					1.0							5.0			7.0		
	SN ON GND	2	4	4	4	4	4	5	4	3	2	2	2	2	2	2	2	2	2	3	3	3	3	3	2	2	2	2	1	6	5	5
COLORADO SPRINGS WB AP	SNOWFALL		1.2	0.3											2.5	T			T	0.2	0.3	T					T	T		T	T	0.7
	SN ON GND	T		1	1	1	1	T								1	1	1	T	T	T	T	T	T	T					T		T
CORTEZ	SNOWFALL							1.5													0.5											1.0
	SN ON GND							1																								
CRESTED BUTTE	SNOWFALL	T	0.5	0.5				6.5							1.0	2.5	0.5	T		0.5	1.0						2.5		T	4.0		
	SN ON GND	10	10	10	10	10	10	14	13	13	12	11	11	11	11	12	12	12	11	12	12	12	12	12	12	11	13	13	13	16	15	15
DENVER WB AP	SNOWFALL	T	3.0	0.2	T										4.0	1.1			T	1.2	1.6	T					1.2		0.2	4.6	T	0.3
	SN ON GND	1	1	3	3	2	1	T							T	5	4	2	2	T	2	3	2	1	T			T	T	5	3	3
	WTR EQUIV			0.2	0.2	0.1										0.4	0.3	0.1	0.1		0.2	0.2	0.2							0.4	0.3	0.3
DILLON 1 S	SNOWFALL							2.0									5.0			10.0	2.0	2.0						7.0		1.0	T	3.0
	SN ON GND	-	-	-	-	-	-	-	-	-	-	-	-	-	-	-	-	-	-	-	-	-	-	-	-	-	-	-	-	-	-	-
DURANGO	SNOWFALL						T	2.0																			T		T			0.5
	SN ON GND	3	3	3	2	2	2	3	3	2	2	2	1	1	1	1	T	T	T	T	T											T
EAGLE FAA AP	SNOWFALL		1.2	0.8			T	T						T	1.0		0.2			0.7	T					T	2.5		0.7	T	0.1	1.3
	SN ON GND	2	1	3	3	2	2	2	2	2	2	1	1	1	2	2	2	2	2	1	2	2	2	2	2	2	2	2	2	3	2	4
ESTES PARK	SNOWFALL		-	-												-					-	-				-	-			-		-
	SN ON GND	-	4	3	3	-	-	-	-	-	-	-	-	-	-	-	-	-	-	-	-	-	-	-	-	-	-	-	-	-	-	-
EVERSOLL RANCH	SNOWFALL		T	0.5												2.0					1.0						T					0.5
	SN ON GND	2	2	3	3	3	2	1	1	T	T					2	1	1			1	1	T	T								
FORT COLLINS	SNOWFALL		2.2	0.6											1.3	T					0.1	0.1					0.8			0.2	T	0.5
	SN ON GND	1	3	4	4	4	3	2	2	2	1	1	T	T	1	1	1	1	T	T	T	T	T	T						T	T	T
FORT MORGAN	SNOWFALL		2.0	2.0											4.0	1.0											1.0			2.0		T
	SN ON GND	-	-	-	-	-	-	-	-	-	-	-	-	-	-	-	-	-	-	-	-	-	-	-	-	-	-	-	-	-	-	-
FRASER	SNOWFALL	T	1.0	T	T			1.0							1.0	1.0	1.0	1.0	T	8.0	1.0	T	1.0				4.0	T	T	2.0	T	T
	SN ON GND	19	20	20	-	-	19	20	-	19	-	-	-	17	18	19	20	21	-	29	30	30	31	30	28	28	32	32	32	34	34	34
GLENWOOD SPRINGS 1 N	SNOWFALL		0.5	0.3			T	3.0							0.8	T	T	0.5		2.0	0.5	T	T				2.0		T	8.0		0.5
	SN ON GND	2	2	3	2	2	T	2	T	T	T	T	T	T	T	T	T	T	T	2	2	2	2	T	T	T	T	T	T	7	T	T
GRAND JUNCTION WB AP	SNOWFALL		0.3				2.2	0.4						0.1	T					T	0.1	0.1					T		1.3	T		T
	SN ON GND			T	T	T		2	2	T	T	T	T	T	T	T						T								1	T	T
	WTR EQUIV							0.2	0.2																							
GRAND LAKE 1 N	SNOWFALL	3.0	3.0	1.0				0.5							T	1.0	11.0	1.5	1.0	0.5	1.0			T		1.0	3.0	T		2.0		2.0
	SN ON GND	20	21	20	19	19	18	18	18	18	17	17	17	17	17	17	28	26	25	25	25	22	22	22	21	21	24	23	22	25	24	25
GREAT SAND DUNES NM	SNOWFALL			T				0.5							T	0.2					4.0	2.0					T			T	T	T
	SN ON GND	2	2	2	2	2	2	2	2	2	2	1	1	1	1	1	1	1	1	1	5	7	7	7	7	7	7	7	6	6	6	5
GROVER 10 W	SNOWFALL		1.0	1.0											2.0						1.0						1.0			2.0		1.0
	SN ON GND	-	-	-	-	-	-	-	-	-	-	-	-	-	-	-	-	-	-	-	-	-	-	-	-	-	-	-	-	-	-	-
HAMILTON	SNOWFALL		3.0		T											2.0					T	T						T			1.0	
	SN ON GND	-	-	-	-	-	-	-	-	-	-	-	-	-	-	-	-	-	-	-	-	-	-	-	-	-	-	-	-	-	-	-
HARTSEL	SNOWFALL	-	-	-	-	-	-	-	-	-	-	-	-	-	-	-	-	-	-	-	-	-	-	-	-	-	-	-	-	-	-	-
	SN ON GND	3	2	3	4	4	3	3	3	3	2	2	2	1	1	1	1	1	1	1	1	1	1	1			3	1	1	1	1	1
HOLLY	SNOWFALL			1.0												1.0								4.0								
	SN ON GND			-	-	-	-	-	-	-	-	-	-	-	-	-	-	-	-	-	-	-	-	-	-	-	-	-	-	-	-	-
HOLYOKE	SNOWFALL		3.0	T											1.0	2.0				0.5							7.0			4.0		
	SN ON GND		1	1	1	T									1	2	1	T		1	T						7	4	2	4	4	4
IDAHO SPRINGS	SNOWFALL		1.5	0.1											0.4	2.8	0.1			3.5	0.2						1.5					
	SN ON GND	1	2	2	2	1	1	1								2	1	1		3	3	3	2	1			1	1				
JOHN MARTIN DAM	SNOWFALL		-	-											-	-					-	-										T
	SN ON GND		T	1	1	-	-	-	-	-	-	-	-	-	1	3	3	2	1	-	2	2	2	1	-	-	-	-	-	-	-	-
KIT CARSON	SNOWFALL		0.5												1.6	0.8					1.0	0.3								0.8		0.8
	SN ON GND		1												1	2	1				1	1	1	T						1		1
LAS ANIMAS 1 N	SNOWFALL		T	2.5											1.0	4.0					4.0	2.0										
	SN ON GND		T	3	3	T									1	3	3	2	2	T	4	6	6	5	3	2	2	2	1	T	T	T
LIMON 8 SSW	SNOWFALL		0.5	T											1.0	1.0					T						T			T		
	SN ON GND		1	T											1	1											T			T		

See reference notes following Station Index.

SNOWFALL AND SNOW ON GROUND

Station		Day of month																														
		1	2	3	4	5	6	7	8	9	10	11	12	13	14	15	16	17	18	19	20	21	22	23	24	25	26	27	28	29	30	31
MAYBELL	SNOWFALL		2.5	0.3											T		T			T	T						T					
	SN ON GND	1	3	3	3	3	3	3	3	3	3	2	2	2	1	1	1			T	T	T										0.2
MEEKER	SNOWFALL	1.0	2.0	1.0			1.0	2.0							2.0	1.5	T			1.0	3.0						2.0			3.0		
	SN ON GND	3	4	5	4	4	4	4	4	4	3	3	2	2	4	5	4	3	3	4	7	6	6	5	4	3	5	4	3	5	5	5
MONTROSE NO 2	SNOWFALL							T							1.0						T	T								0.5		T
	SN ON GND	-	-	-	-	-	-	-	-	-	-	-	-	-	-	-	-	-	-	-	-	-	-	-	-	-	-	-	-	-	-	-
NORWOOD	SNOWFALL							1.0													1.0	1.0										
	SN ON GND	2	2	2	1			1	1												-	-							1.5			
																													2			
OURAY	SNOWFALL		0.5	1.5				1.5							3.0	1.5		T			10.0	2.0					T			1.5		7.0
	SN ON GND	9	9	11	11	10	10	11	10	10	10	9	9	9	11	12	12	11	10	10	19	19	18	16	15	14	14	14	14	14	14	19
PARADOX	SNOWFALL						2.0	2.3																					T			
	SN ON GND						2	2	2	1	1	1																	T			
PARKER 9 E	SNOWFALL		2.0												1.0	4.0				1.0	2.0						1.0			4.0		T
	SN ON GND	1	3	3	3	2	1	T	T	T	T	T	T		T	4	2	1	T	1	3	3	2	T	T	T	1	T	T	4	3	3
PUEBLO WB AP	SNOWFALL		3.1	0.6	T										5.9	0.5				0.8	2.6	T									T	0.4
	SN ON GND			4	4	4	2	1	T	T	T	T	T			5	3	3	2	T	1	3	3	2	2	T	T					T
	WTR EQUIV			0.2	0.2	0.2	0.1									0.3	0.3	0.2	0.2			0.2	0.2	0.1	0.1							
RYE	SNOWFALL		13.0	1.0											T	9.0					10.0						2.0					2.0
	SN ON GND	10	13	14	13	11	10	9	8	7	6	5	4	3	4	9	6	5	3	2	12	12	12	12	10	10	12	10	10	9	8	10
SAGUACHE	SNOWFALL		T												0.7														T			
	SN ON GND	2	1	1	1																											
SALIDA	SNOWFALL			T												T					3.0						0.5			T		1.0
	SN ON GND	2	2	1	1	1	T														2	2					1					
SEDGWICK 5 S	SNOWFALL		2.0												2.0	2.0					T						7.0			1.0	*	2.0
	SN ON GND	2	4	4	4	4	3	2	2	2	2	2	1		1	3	2	1			T	T	T				4	2	1	2	-	4
SILVERTON	SNOWFALL		0.5					1.5								0.5					T								T	0.5		3.0
	SN ON GND	4	5	5	5	5	5	6	6	6	5	5	5	5	5	6	6	6	6	6	6	6	6	6	6	6	6	6	6	6	6	9
STEAMBOAT SPRINGS	SNOWFALL		5.2	0.9	0.7			1.4								1.8	2.2	4.8	1.5			1.5	2.0			1.5	0.7		2.7	2.6		
	SN ON GND	14	19	19	18	18	17	17	17	16	16	15	15	15	15	17	19	23	22	22	21	21	22	21	19	20	19	19	21	23	23	22
SUGAR LOAF RES	SNOWFALL		-	-				-							-	-	-	-		-	-	-	-	-		-	-	-	-	-		
	SN ON GND	15	18	19	18	17	17	17	17	17	17	17	16	16	17	19	23	25	25	28	25	24	23	23	23	23	29	27	27	26	26	26
TRINIDAD FAA AP	SNOWFALL		2.0	T											1.0	1.0				1.0	5.0						T					T
	SN ON GND	6	4	6	6	6	4	3	2	2	2	1	1	1	1	3	2	1	1	1	3	6	5	4	4	3	3	3	3	3	3	3
WAGON WHEEL GAP 3 N	SNOWFALL							T	T												1.5						T					1.5
	SN ON GND							T	T												2	-	-	-	-	-	T					2
WALDEN	SNOWFALL		1.0													T	T				T	0.5				1.0						
	SN ON GND	4	5	5	5	5	5	5	5	5	5	3	3	2	2	2	2	2	2	2	2	2	2	2	2	1	1	1	1	1	1	1
WESTCLIFFE	SNOWFALL		2.0	3.5											0.5	1.0					4.5	0.5					1.5					1.5
	SN ON GND	-	3	5	-	-	-	-	-	-	-	-	-	-	2	3	-	-	-	-	4	5	-	-	-	-	3	-	-	-	-	3
WOLF CREEK PASS 4 W	SNOWFALL							5.0						2.0							6.0	2.0						0.5				2.0
	SN ON GND	12	12	12	12	12	12	15	15	14	13	12	12	12	12	12	12	12	12	12	17	17	15	15	14	14	14	14	14	14	14	14
YUMA	SNOWFALL		2.5												2.5	2.0				T	1.0						4.5			2.0		1.0
	SN ON GND		2	2	2	1	1	T	T	T	T	T	T	T	1	2	2	1	T	T	1	1	1	T	T	T	3	1	T	1	1	1

SUPPLEMENTAL DATA

Station	Wind direction		Wind speed m. p. h.				Relative humidity averages - percent				Number of days with precipitation							Percent of possible sunshine	Average sky cover sunrise to sunset
	Prevailing	Percent of time from prevailing	Average	Fastest mile	Direction of fastest mile	Date of fastest mile	5:00A MST	11:00A MST	5:00P MST	11:00P MST	Trace	.01-.09	.10-.49	.50-.99	1.00-1.99	2.00 and over	Total		
ALAMOSA WB AIRPORT	-	-	-	-	-	-	71	58	53	-	4	2	1	0	0	0	7	-	4.2
COLORADO SPRINGS WB AIRPORT	NNE	19	9.5	++36	NNW	20	62	44	51	65	7	5	1	0	0	0	13	-	5.2
DENVER WB AIRPORT	SSW	23	10.6	32	NW	18	63	47	52	68	5	5	5	0	0	0	15	78	5.2
GRAND JUNCTION WB AIRPORT	ESE	23	6.2	29	W	3	72	59	51	70	6	6	1	0	0	0	13	59	5.7
PUEBLO WB AIRPORT	W	15	6.4	54	N	15	78	59	58	78	4	4	3	0	0	0	11	78	4.8

++ FASTEST OBSERVED ONE MINUTE WIND SPEED. THIS STATION IS NOT EQUIPPED WITH AUTOMATIC RECORDING WIND INSTRUMENTS.

See reference notes following Station Index.

TOTAL PRECIPITATION

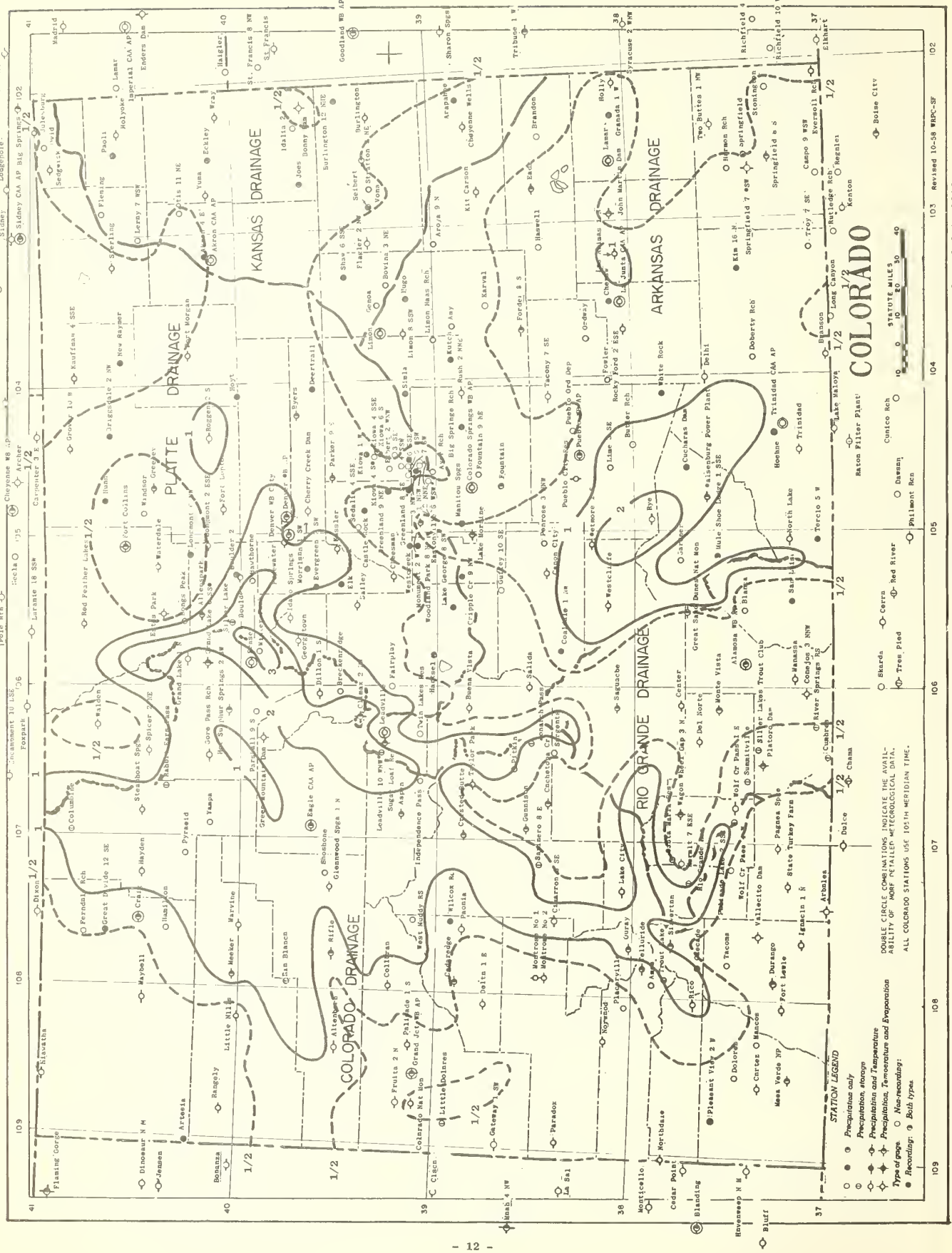

ISOLINES ARE DRAWN THROUGH POINTS OF APPROXIMATELY EQUAL VALUE. CAUTION SHOULD BE USED IN INTERPOLATING ON THESE MAPS, PARTICULARLY IN MOUNTAINOUS AREAS.

AVERAGE TEMPERATURE

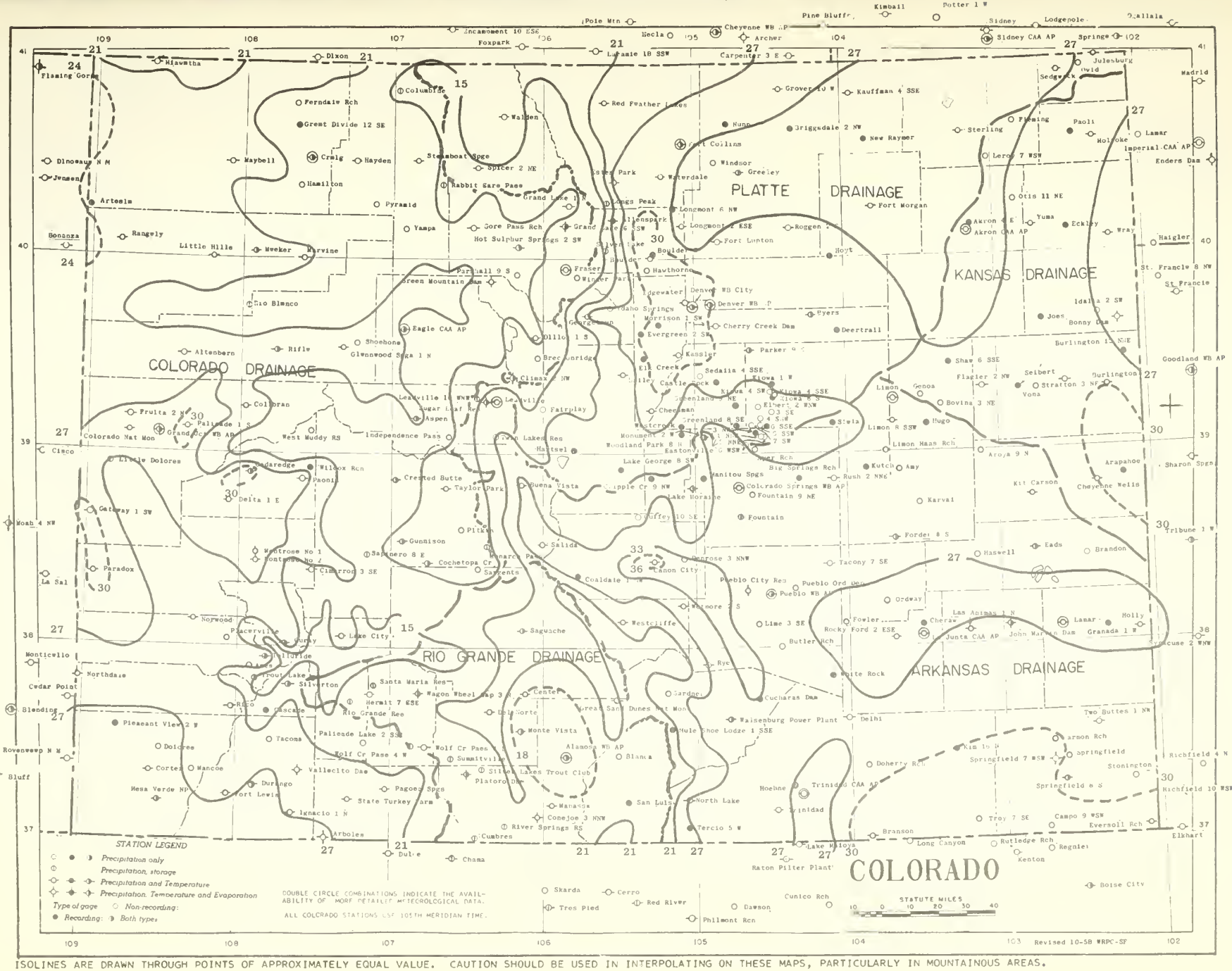

ISOLINES ARE DRAWN THROUGH POINTS OF APPROXIMATELY EQUAL VALUE. CAUTION SHOULD BE USED IN INTERPOLATING ON THESE MAPS, PARTICULARLY IN MOUNTAINOUS AREAS.

JANUARY 1959

STATION INDEX

COLORADO
JANUARY 1959

STATION	INDEX NO.	COUNTY	DRAINAGE ‡	LATITUDE	LONGITUDE	ELEVATION	TEMP.	PRECIP.	EVAP.	SPECIAL (SEE NOTES)	OBSERVER
AKRON 4 E	0109	WASHINGTON	3	40 10	103 09	4560				C	DRY LANO FIELD STA
AKRON FAA AIRPORT	0114	WASHINGTON	3	40 07	103 10	4582	MIO	MIO		H	FEO AVIATION AGENCY
ALAMOSA WB AIRPORT	0130	ALAMOSA	5	37 27	105 52	7536	MIO	MIO		C HJ	U S WEATMER BUREAU
ALLENSPARK	0183	BOULDER	4	40 12	105 32	8500	5P	5P		C	CHARLES JENSEN
ALTENBERN	0214	GARFIELO	2	39 30	108 23	5690	5P	5P		H	ORVILLE C ALTENBERN
AMES	0228	SAN MIGUEL	2	37 54	107 55	8701		5P			WEST COLO POWER CO
AMY	0242	LINCOLN	1	38 54	103 39	5420		6P			BEN H MARSHALL
ARAPAHOE	0304	CMEYENNE	3	38 51	102 11	4013				C	JOSEPH M PFOST
ARBOLES	0307	ARCHULETA	2	37 01	107 25	6175	5P	5P	5P		MRS BETTY M SEIBEL
AROYA 9 N	0343	CHEYENNE	1	38 59	103 06	5100		7P			CLARK WRIGMT
ARRIBA	0348	LINCOLN	3	39 17	103 16	5241	4P	4P		H	CLOSEO 10/16/58
ARTESIA	0354	MOFFAT	2	40 15	109 01	5900				C	MRS GLADYS E CAOY
ASPEN	0370	PITKIN	2	39 11	106 50	7913	6P	6P		C H	VERLIN E RINGLE
AYER RANCM	0437	EL PASO	1	39 01	104 36	7232		8A			RALPH J AYER
BAILEY	0454	PARK	4	39 24	105 29	7733	5P	5P			U S FOREST SERVICE
BIG SPRINGS RANCH	0712	EL PASO	1	38 52	104 19	6035				C	ARTHUR H NUTT
BLANCA	0776	COSTILLA	5	37 26	105 31	7503		12M			LINOEL J HUOSON
BONNY DAM	0834	YUMA	3	39 38	102 11	3748	7A	7A	7A		U S BUR RECLAMATION
BOULOER 2	0843	BOULDER	4	40 01	105 16	5400				C	THOMAS L PLATT
*BOULOER	0848	BOULOER	4	40 01	105 17	5444	6P	6P		H	CITY OF BOULOER
BOVINA 3 NE	0862	LINCOLN	3	39 14	103 22	5280		7P			IRA W FREEMAN
BRANOON	0895	KIOWA	1	38 27	102 27	3925		8A			MRS ELSIE E WHITE
BRANSON	0898	LAS ANIMAS	1	37 01	103 53	6292	5P	5P			CMARLES S MITCHELL
BRECKENPIDGE	0909	SUMMIT	2	39 29	106 02	9579		5P			MISS MELEN E RICH
BRIGGSDALE 2 NW	0945	WELO	4	40 39	104 20	4875				C	U S FOREST SERVICE
BUENA VISTA	1071	CHAFFEE	1	38 50	106 08	7800	4P	4P			LLOYO R SWEOMIN
BURLINGTON	1121	KIT CARSON	3	39 18	102 16	4250	5P	5P		H	RALPH C BINARO
BUPLINGTON 12 NNE	1126	KIT CARSON	3	39 28	102 09	4230					SMIRLEY M JAMES
BUTLER RANCH	1157	PUEBLO	1	38 00	104 28	4850		5P			MRS WINIFRED ORR
BYERS	1179	APAPAHOE	4	39 42	104 13	5202	6P	6P		C H	W L BEST
CAMPO 9 WSW	1268	BACA	1	37 02	102 44	4434		5P			
CANON CITY	1294	FPEMONT	1	38 26	105 16	5343	4P	4P		H	WARDEN PENITENTIARY
CASCADE	1384	LA PLATA	2	37 40	107 48	8853		MID			WEST COLO POWER CO
CASTLE ROCK	1401	DOUGLAS	4	39 22	104 51	6250				C	US SOIL CON SERVICE
CEDAREDGE	1440	DELTA	2	38 54	107 56	6175	5P	5P		C H	PHILIP R AUST
CENTER	1458	SAGUACHE	5	37 45	106 07	7668	8P	8P			WILLIAM B SUTLEY
CMEESMAN	1528	JEFFERSON	4	39 13	105 17	6875	5P	5P		H	SUPT CMEESMAN RES
CHEPAW	1539	OTERO	1	38 06	103 30	4072				C	SIMON B SCHULT2
CHERRY CREEK DAM	1547	ARAPAHOE	4	39 39	104 51	5649	4P	4P			CORPS OF ENGINEERS
CHEYENNE WELLS	1564	CHEYENNE	3	38 49	102 21	4250	4P	4P			CITY WATEP DEPT
CIMARRON 3 SE	1609	MONTROSE	2	38 24	107 31	7096	6P	6P			CARL E MC MILLEN
CLIMAX 2 NW	1660	EAGLE	2	39 23	106. 12	11300	4P	4P	4P	C	HIGH ALTITUOE OBS
COALDALE 1 NW	1693	FREMONT	1	38 23	105 47	6525				C	R L BANTA
COCHETOPA CREEK	1713	GUNNISON	2	38 26	106 46	8000	8A	8A		C H	HAROLD F KREUGER
COLLBRAN	1741	MESA	2	39 14	107 58	6350	5P	5P		H	TED A SMITH
COLOPAOO NAT MON	1772	MESA	2	39 06	108 44	5780	5P	5P			SUPT COLO NAT PARK
*COLORAOO SPRINGS WB AP	1778	EL PASO	1	38 49	104 42	6173	MID	MID		MJ	U S WEATMER BUPEAU
COLUMBINE	1792	ROUTT	2	40 51	106 58	8699		VAR		S	U S WEATMER BUREAU
CONEJOS 3 NNW	1816	CONEJOS	5	37 08	106 02	7900	5P	5P	5P		WILLIAM M DARNALL
CORTEZ	1886	MONTEZUMA	2	37 21	108 34	6177	5P	5P		H	MONTE2UMA VAL IRRIG
CRAIG	1928	MOFFAT	2	40 31	107 33	6247	MID	MID		C	GLENN F JORDAN
CRESTED BUTTE	1959	GUNNISON	2	38 52	106 58	8855	5P	5P		C H	MARY A YELENICK
CRIPPLE CREEK 9 NW	1978	TELLER	1	38 52	105 17	8500				C	WILLIAM W SNARE
CUCHARAS DAM	2040	HUERFANO	1	37 44	104 36	5995				C	ARCH CRISP
CUMBRES	2048	CONEJOS	5	37 01	106 27	10015		VAR		S	ISIDRO VALDEZ
DEERTRAIL	2162	ARAPAHOE	4	39 37	104 03	5183				C	EVERITT L DAVIS
OELHI	2178	LAS ANIMAS	1	37 38	104 01	5090	5P	5P			CHARLES F SHAFFER
DEL NORTE	2184	RIO GRANDE	5	37 40	106 21	7884	6P	6P			LYNN K WOOOS
DELTA 1 E	2192	OELTA	2	38 45	108 03	5125	6P	6P			W O PRESTON
OENVER WB AIRPORT	2220	DENVER	4	39 46	104 53	5292	MIO	MID		C HJ	U S WEATHER BUPEAU
*DENVER WB CITY	2225	DENVER	4	39 45	105 00	5221	MIO	MID		C	U S WEATHER BUREAU
OILLON 1 S	2281	SUMMIT	2	39 36	106 03	8900	6P	6P		H	RAYMONO D WAILES
DOHERTY RANCH	2312	LAS ANIMAS	1	37 23	103 53	4800		5P			MRS M A CROWOER
DOLORES	2326	MONTEZUMA	2	37 28	108 30	6972		9A			LLOYD C PYLE
DURANGO	2432	LA PLATA	2	37 17	107 53	6550	6P	6P		C H	MALCOLM R DAYTON
EADS	2446	KIOWA	1	38 29	102 47	4258	5P	5P		C	WILLARO C POBERTS
EAGLE FAA AIPPORT	2454	EAGLE	2	39 39	106 55	6497	MIO	MIO		C H	FEO AVIATION AGENCY
EASTONVILLE 1 NNW	2494	EL PASO	4	39 05	104 34	7250		6A			CARL R GUY
EASTONVILLE 2 NNE	2496	EL PASO	4	39 05	104 33	7270		8A			HUGH T KELLY
EASTONVILLE 3 NW	2497	EL PASO	4	39 06	104 36	7000				C	RALPH H EVANS
EASTONVILLE 6 WSW	2501	EL PASO	4	39 02	104 40	7600		10A			DAPWIN D WOOLLEY
ECKLEY	2535	YUMA	3	40 07	102 29	3900				C	MRS ROBERTA M MAY
EDGEWATER	2557	JEFFERSON	4	39 46	105 03	5450	5P	5P			J C R SANATORIUM
ELRERT 2 WNW	2595	ELBERT	4	39 14	104 35	7025		5P			FRANK R KELLY
ELBERT 3 SE	2597	ELBERT	4	39 12	104 30	6750		9A			EARL RAMEY
ELBERT 4 SSW	2598	ELBERT	4	39 10	104 34	7220		8A			HUGH MUNDY
ELBERT 6 SSE	2600	ELBERT	4	39 08	104 32	7210				C	LELANO P OLKJER
ELBEPT 6 SSW	2601	ELBERT	4	39 08	104 34	7200		8A			MP PEARL WILLS
ELBERT 7 SW	2603	ELBERT	4	39 08	104 37	7200		9A			HAPOLD W ZION
ELK CREEK	2633	JEFFERSON	4	39 29	105 20	8440				C	SAMUEL J HARGIS
ESTES PARK	2759	LARIMER	4	40 23	105 31	7525	4P	4P	4P	H	U S BUR RECLAMATION
EVERGPEEN 2 SW	2795	JEFFERSON	4	39 37	105 21	7300				C	RAY S FLEMING
EVERSOLL RANCH	2803	BACA	1	37 02	102 05	3576	6P	6P		H	J C EVERSOLL
FAIRPLAY	2814	PARK	4	39 14	106 00	10000		AP			U S FOREST SERVICE
FERNDALE RANCH	2880	MOFFAT	2	40 47	107 39	7000		4P			JOHN J SHEPMAN
FLAGLER 2 NW	2932	KIT CARSON	3	39 19	103 05	4975	5P	7A			A E GAINES JR
FLEMING	2944	LOGAN	3	40 40	102 50	4250		6P			JOHN G MORISON
FORDER 8 S	2997	LINCOLN	1	38 33	103 41	4739	6P	6P		C	MELVIN B SAVAGE
FORT COLLINS	3005	LARIMER	4	40 35	105 05	5004	7P	7P	7P	C GH	COLORAOO STATE UNIV
FOPT LEWIS	3016	LA PLATA	2	37 14	108 03	7610	8A	8A			FT LEWIS A + M COL
FORT LUPTON	3027	WELO	4	40 05	104 50	4908	5P	5P			COLO CENTRAL PWR CO
FORT MORGAN	3038	MORGAN	4	40 15	103 48	4321	8A	8A		H	GT WEST SUGAR CO
FOUNTAIN	3063	EL PASO	1	38 40	104 42	5546		7A		C	A E ORCUTT
FOUNTAIN 9 NE	3068	EL PASO	1	38 47	104 37	5960		VAR			RAY SHONTS
FOWLER	3079	OTEPO	1	38 08	104 02	4338		7A			US SOIL CON SERVICE
FRASER	3113	GRANO	2	39 57	105 50	8560	6P	6P		H	RONALO R TUCKER
FRUITA 2 N	3146	MESA	2	39 11	108 44	4600	6P	6P			S STEELE BURGIN
GARONER	3222	HUERFANO	1	37 46	105 11	6995		6P			FREO G WAGGONEP
GATEWAY 1 SW	3246	MESA	2	38 40	108 59	4562	5P	5P			MPS M S HUBBARO
GENOA	3258	LINCOLN	3	39 17	103 30	5599		6P			A O MILEY
GEORGETOWN	3261	CLEAR CREEK	4	39 42	105 43	8570	5P	5P			PUBLIC SERVICE CO
GLENWOOO SPRINGS 1 N	3359	GARFIELO	2	39 34	107 20	5823	5P	5P		H	RAOIO STATION KGLN
GORE PASS RANCH	3423	GRANO	2	40 09	106 28	7602	5P	5P			MPS J M HOHNHOLZ
GRANAOA 1 W	3477	PROWERS	1	38 04	102 19	3500				C	CLYOE B KENNEOY
GRANO JUNCTION WB AP	3488	MESA	2	39 07	108 32	4849	MIO	MIO	5P	C HJ	U S WEATHER BUREAU
GRANO LAKE 1 N	3496	GRANO	2	40 16	105 49	8576	SP	SP		H	US NAT PARK SERVICE
GRANO LAKE 6 SSW	3500	GRANO	2	40 11	105 52	8288	5P	5P	5P	C	U S BUR RECLAMATION
GPEAT OIVIOE 12 SE	3539	MOFFAT	2	40 42	107 39	6900				C	FRANK A BOCHMANN
GREAT SANO OUNES NM	3541	ALAMOSA	5	37 43	105 31	8120	5P	5P		H	GREAT SANO OUNES NM
GREELEY	3546	WELO	4	40 26	104 41	4648	8A	8A		C	GT WEST SUGAR CO
GREENLANO 8 SE	3579	EL PASO	4	39 08	104 44	7350				C	FRANK A ROGERS
GREENLANO 9 NE	3584	OOUGLAS	4	39 16	104 44	6725				C	KELSEY POTTENGER JR
GREEN MOUNTAIN OAM	3592	SUMMIT	2	39 53	106 20	7740	4P	4P	4P		U S BUR RECLAMATION
GROVEP 10 W	3643	WELO	4	40 52	104 25	5076	6P	6P		H	MRS ANNA C STINSON
GUFFEY 10 SE	3656	FREMONT	1	38 41	105 23	8200		4P			MPS CLARA G NASH
GUNNISON	3662	GUNNISON	2	38 33	106 56	7694	6P	6P		C	OWEN S WHIPP
HAMILTON	3738	MOFFAT	2	40 22	107 37	6230		6A		H	MRS ETHAL M JOROAN
HARMON RANCH	3783	BACA	1	37 29	102 41	4600		6P			W W HAPMON
HARTSEL	3811	PARK	4	39 02	105 48	8866		6P		C H	BESSIE C HANLIN
HASWELL	3828	KIOWA	1	38 27	103 09	4530		5P			
HAWTHORNE	3850	BOULOER	4	39 56	105 17	5923		6P			LAURA E CHESEBRO
HAYOEN	3867	ROUTT	2	40 30	107 15	6337	6P	6P			RAY GOREE
HERMIT 7 ESE	3951	MINERAL	5	37 46	107 08	9001	4P	4P			MABEL WRIGHT
HIAWATHA	3975	MOFFAT	2	40 59	108 37	7100	5P	5P			CLOSEO 11/30/58
HOEHNE	4047	LAS ANIMAS	1	37 17	104 23	5720				C	EUGENE S PHILPOTT
HOLLY	4076	PROWERS	1	38 03	102 07	3385	6A	6A		H	W H OAVIS
HOLYOKE	4082	PHILLIPS	3	40 35	102 18	3746	6P	6P		H	F B FLANAGAN
HOT SULPHUR SPRS 2 SW	4129	GRANO	2	40 03	106 09	7800	6P	6P		C	COLO GAME + FISH OEP
HOYT	4155	MORGAN	4	40 00	104 05	4995				C	MRS BERTHA W MEYER
HUGO	4172	LINCOLN	1	39 08	103 28	5034				C	BARBARA L MATTIX
IOAHO SPRINGS	4234	CLEAR CREEK	4	39 45	105 33	7569	5P	SP		H	U S FOREST SERVICE
IOALIA 2 SW	4242	YUMA	3	39 41	102 19	3975		8A			HARVEY W BRENNER
IGNACIO 1 N	4250	LA PLATA	2	37 08	107 38	6424	5P	5P			CONSOL UTE AGENCY
INOEPENOENCE PASS	4270	PITKIN	2	39 05	106 37	10500		VAR		S	TWIN LAKES R + C CO
JOES	4380	YUMA	3	39 39	102 41	4200				C	CHAS C SNYOER
JOHN MARTIN OAM	4388	BENT	1	38 05	102 57	3814	4P	4P	4P	C H	CORPS OF ENGINEERS
JULESBURG	4413	SEDGWICK	4	41 00	102 15	3469	5P	5P			MUNICIPAL PWR PLANT
KARVAL	4444	LINCOLN	1	38 44	103 32	5130		7A			EMANUEL S INNESS
KASSLER	4452	JEFFERSON	4	39 30	105 06	5495	SS	SS			OENVER WATER COM
KAUFFMAN 4 SSE	4460	WELO	4	40 50	103 56	5250	SS	SS			MISS THYRA M NELSON
KIM 16 N	4538	LAS ANIMAS	1	37 27	103 19	5240				C	ROBERT L PLATT
KIOWA 1 W	4581	ELBERT	4	39 21	104 29	6350				C	US SOIL CON SERVICE
KIOWA 4 SSE	4584	ELBEPT	4	39 17	104 28	6400		4P			CHARLEY R DIERKS
KIOWA 4 SW	4585	ELBERT	4	39 18	104 31	6550		6P			MERLE E HENRY
KIOWA 6 S	4587	ELBERT	4	39 16	104 29	6600				C	WELDA S RAISBECK
KIT CARSON	4603	CHEYENNE	1	38 46	102 47	4284	6P	6P		H	JOSEPH J 2IMMERMAN
KUTCH	4684	ELBERT	1	38 55	103 52	5650				C	MRS R L FLICKINGER
LA JUNTA FAA AIRPORT	4720	OTERO	1	38 03	103 31	4188	MIO	MID			FEO AVIATION AGENCY
LAKE CITY	4734	HINSOALE	2	38 03	107 19	8890	5P	5P			EMMA L LISKA
LAKE GEORGE 8 SW	4742	PARK	4	38 55	105 29	8500				C	CHARLES J OAVIS
LAKE MORAINE	4750	EL PASO	1	38 49	105 01	10265	MIO	MID		C	COLO SPGS WTR WORKS
LAMAR	4770	PROWERS	1	38 04	102 37	3635	MID	MID			CHAS E MC PHERSON JR
LAS ANIMAS 1 N	4834	BENT	1	38 04	103 13	3892	5P	5P		H	AM CRYS SUGAR CO
LEADVILLE	4884	LAKE	1	39 15	106 18	10177	11P	11P			F M VAN PELT
LEADVILLE 10 WNW	4886	LAKE	1	39 17	106 28	11000		VAR		S	SAMUEL C JONES
LEROY 7 WSW	4945	LOGAN	3	40 29	103 01	4390		6P			ALBERT LINDSTROM
LIME 3 SE	5001	PUEBLO	1	38 07	104 35	4900		8A			MARY WYATT
LIMON 8 SSW	5015	LINCOLN	1	39 09	103 43	5340	6P	6P		H	FREO M GROVE
LIMON	5017	LINCOLN	1	39 16	103 41	5360	MID	MID			MRS O A BELL
LIMON MASS RANCH	5020	ELBERT	1	39 00	103 44	5450		8A			MRS ERNA T HASS
LITTLE OOLORES	5040	MESA	2	38 56	108 51	6700		VAR		S	FRANK A SHUGER
LITTLE HILLS	5048	RIO BLANCO	2	40 00	108 12	6200	6P	6P			COLO GAME + FISH DEP
LONGMONT 2 ESE	5116	BOULDER	4	40 10	105 04	4950	8A	8A			GT WEST SUGAR CO
LONGMONT 6 NW	5121	BOULDER	4	40 15	105 08	5000				C	JOHN L NELSON
LONGS PEAK	5141	LARIMER	4	40 17	105 34	9000		VAR		S	U S WEATHER BUREAU
MANASSA	5322	CONEJOS	5	37 11	105 57	7700	5P	5P		H	JAMES O CHAPMAN
MANCOS	5327	MONTEZUMA	2	37 21	108 17	7035		9A			MRS ESTHER M BELL
MANITOU SPRINGS	5352	EL PASO	1	38 52	104 56	6606				C	HARRY KLIEWER
MARVINE	5408	RIO BLANCO	2	40 00	107 35	7200	6P	6P			GUY M STEALEY
MAYBELL	5446	MOFFAT	2	40 31	108 05	5920	6P	6P		H	JOHN P WIESE
MEEKER	5484	RIO BLANCO	2	40 02	107 54	6242	SS	SS		C M	R G LYTTLE JR
MESA VERDE NAT PARK	5531	MONTEZUMA	2	37 12	108 30	6960	5P	5P		C	PARK SUPERINTENDENT
MONARCH PASS	5695	CHAFFEE	1	38 31	106 22	11302		VAR		S	EARL J MILLIGAN
MONTE VISTA	5706	RIO GRANOE	5	37 35	106 09	7665	8A	8A		C	U S BUR RECLAMATION
MONTROSE NO 1	5717	MONTROSE	2	38 29	107 53	5830		5P	5P		COLO CONSERV BOARD
MONTROSE NO 2	5722	MONTROSE	2	38 29	107 53	5830	7P	7P		H	UNCOMPAMGRE V W U A
MONUMENT 2 W	5730	EL PASO	1	39 05	104 56	7400	5P	5P		C	U S FOREST SERVICE
MORRISON 1 SW	5765	JEFFERSON	4	39 39	105 14	6000				C	LAWRENCE M KNOLLE
MULE SMOE LOOGE 1 SSE	5819	HUERFANO	1	37 35	105 10	8800				C	JOMN A 2EMBER
NEW RAYMEP	5922	WELD	4	40 36	103 50	4952				C	RACHEL E BARKER
NORTHOALE	5970	DOLORES	2	37 49	109 02	6492	5P	5P		H	MRS I F SHUTT
NORTH LAKE	5990	LAS ANIMAS	1	37 13	105 03	8800	6P	6P			GLEN C COEN
NORWOOO	6012	SAN MIGUEL	2	38 08	108 17	7017	6P	6P		H	EO JOSEPH
NUNN	6023	WELO	4	40 42	104 47	5185				C	LLOYD A GIFFIN
ORDWAY	6131	CROWLEY	1	38 13	103 45	4300		8A			TWIN LKS RES + CANAL
OTIS 11 NE	6192	WASHINGTON	3	40 16	102 51	4500		7P			E E LINDGREN
OURAY	6203	OURAY	2	38 01	107 41	7720	5P	5P		C H	IVAN A AMBROSIER
OVIO	6225	SEOGWICK	4	40 57	102 22	3531		8A			GT WEST SUGAR CO
PAGOSA SPRINGS	6258	ARCHULETA	2	37 16	107 01	7238	5P	5P			GLEN D EOMONDS
PALISADE 1 S	6266	MESA	2	39 06	108 21	4740	5P	5P			PUBLIC SERVICE CO
PALISAOE LAKE 2 SSE	6271	HINSOALE	2	37 30	107 10	7721		5P			WEST J CARLIN
PAOLI	6299	PHILLIPS	3	40 36	102 28	3800				C	OSCAR W LOHN
PAONIA	6306	DELTA	2	38 52	107 35	5685	5P	5P			TED S CRAWFORO
PARAOOX	6315	MONTROSE	2	38 22	108 58	5300	7P	7P		H	CHALMER M GARBER
PARKER 9 E	6326	ELBERT	4	39 31	104 39	6300	5P	5P		C H	LOUIS O RUGGLES
PARSHALL 9 S	6342	GRAND	2	39 56	106 10	7960		3P			JONAS A RUSSELL
PENROSE 3 NNW	6410	FREMONT	1	38 27	105 04	5530		8A			BEAVER PARK CO
PITKIN	6513	GUNNISON	2	38 36	106 32	9200		6P			ROBERT A RAY
PLACERVILLE	6524	SAN MIGUEL	2	38 02	108 03	7322		4P			MARY F MC CLUER
PLATORO OAM	6559	CONEJOS	5	37 21	106 30	9826	5P	5P	5P	C S	U S BUR RECLAMATION
PLEASANT VIEW 2 W	6591	MONTEZUMA	2	37 35	108 48	7000				C	DON W CLEVER
PUEBLO WB AIRPORT	6740	PUEBLO	1	38 17	104 31	4639	MID	MID		C HJ	U S WEATHER BUREAU
PUEBLO CITY RESERVOIR	6743	PUEBLO	1	38 17	104 39	4687		7A	7A		COL WTR CONT BOARO
PUEBLO ORONANCE OEPOT	6763	PUEBLO	1	38 18	104 21	4680		4P			MISS OPAL J RICKMAN
PYRAMIO	6797	ROUTT	2	40 16	107 07	8000		VAR			RALPH B WINTER
PABBIT EAPS PASS	6811	ROUTT	2	40 23	106 40	9340		VAR		S	U S WEATHER BUREAU
RANGELY	6832	RIO BLANCO	2	40 05	108 47	5216	5P	5P			TOWN OF RANGELY
REO FEATHER LAKES 1 SE	6925	LARIMER	4	40 48	105 36	8363	5P	5P			MRS B M MC CARTHY
RICO	7017	OOLORES	2	37 41	108 02	8842	6P	6P			CHARLES M ENGEL
RIFLE	7031	GARFIELO	2	39 32	107 46	5400	5P	5P		C	MRS L M THOMPSON
RIO BLANCO	7045	RIO BLANCO	2	39 45	107 57	7200		VAR		S	U S WEATHER BUREAU
RIO GRANOE RESERVOIR	7050	HINSDALE	5	37 43	107 16	9495		VAR		S	SETH E TANKERSLEY
RIVER SPRINGS RS	7094	CONEJOS	5	37 05	106 16	8562		VAR		S	U S FOREST SERVICE
ROCKY FORD 2 ESE	7167	OTERO	1	38 02	103 42	4178	5P	5P			COLO EXP STATION
ROGGEN 2 S	7187	WELD	4	40 09	104 23	4733	5P	5P			WILLIAM C GIBSON
PUSH 2 NNE	7287	EL PASO	1	38 52	104 05	5800	6P	MIO			ROBERT B RAPP
RYE	7315	PUEBLO	1	37 55	104 56	6790	5P	5P		H	JAMES MC FARLANO
SAGUACHE	7337	SAGUACHE	5	38 05	106 08	7697	5P	5P		C H	CLARENCE R ICKES
SALIDA	7370	CHAFFEE	1	38 32	106 00	7050	5P	5P		H	CHAMBER OF COMMERCE
SAN LUIS	7428	COSTILLA	5	37 12	105 27	7300				C	M O L GALLEGOS
SANTA MARIA RESERVOIR	7450	MINERAL	5	37 48	107 07	9706		VAR		S	KENNETH E DABNEY
SAPINERO 8 E	7455	GUNNISON	2	38 28	107 10	7800		VAR		S	U S WEATHEP BUREAU
SARGENTS	7460	SAGUACHE	2	38 24	106 26	8465		6P			BERNARO IRBY
SEOALIA 4 SSE	7510	OOUGLAS	4	39 23	104 58	6100		6P			CARROLL HIER
SEOGWICK	7513	SEDGWICK	4	40 56	102 31	3583	5P	5P		H	CLOSEO 10/15/58
SEIBERT	7519	KIT CARSON	3	39 18	102 52	4705				C	GEORGE R SIMON
SHAW 6 SSE	7557	LINCOLN	3	39 27	103 19	5157				C	CHARLES E SCHOONOVER
SHOSHONE	7618	GARFIELD	2	39 34	107 14	5923		6P			PUBLIC SERVICE CO
SILVER LAKE	7648	BOULOER	4	40 02	105 35	10200		VAP		S	CITY ENGINEER
SILVER LAKES TROUT CLUB	7650	CONEJOS	5	37 23	106 24	9300		VAP		S	S L TROUT CLUB
SIMLA	7664	ELRERT	1	39 09	104 05	6050				C	US SOIL CON SERVICE
SPICER 2 NE	7848	JACKSON	4	40 28	106 26	8350	5P	5P		H	IRENE MC GOWAN
SPRINGFIELO	7862	BACA	1	37 24	102 36	4395		7A			HERBERT O MANN
SPRINGFIELO 7 WSW	7866	BACA	1	37 23	102 42	4575	5P	5P	5P		SE COLO BRCH EXP STA
SPRINGFIELO 8 S	7867	BACA	1	37 17	102 37	4500	5P	5P		C H	U S FOREST SERVICE
STATE TUPKEY EXP FARM	7928	ARCHULETA	2	37 13	107 16	6900	6P	6P			MRS NAOINE FORD
STEAMBOAT SPRINGS	7936	ROUTT	2	40 30	106 50	6770	SS	SS		H	R WAYNE LIGHT
STERLING	7950	LOGAN	4	40 37	103 12	3939	8A	8A			GT WEST SUGAR CO
STONINGTON	7992	BACA	1	37 17	102 11	3805		7A			LEE TWYFORO
STRATTON 3 NE	8008	KIT CARSON	3	39 20	102 33	4334	6P	7A			ARTHUR PAUTLER
SUGAR LOAF RESERVOIR	8064	LAKE	1	39 16	106 22	10000	6P	6P	6P	C H	JOHN SOOIC
SUMMITVILLE	8092	RIO GRANOE	5	37 26	106 36	11350		VAR		S	U S WEATHER BUREAU
TACOMA	8154	LA PLATA	2	37 31	107 47	7300		3P			JAMES J HOSNER
TACONY 7 SE	8157	PUEBLO	1	38 25	104 07	5000	5P	5P			JOHN M WATSON
TAYLOP PARK	8184	GUNNISON	2	38 49	106 37	9206	5P	5P			UNCOMPAHGRE V W U A
TELLURIOE	8204	SAN MIGUEL	2	37 57	107 49	8756	6P	6P		C	HARRY B WRIGHT
TERCIO 5 W	8220	LAS ANIMAS	1	37 04	105 03	8040				C	JUANITA G TORRES
TRINIOAO	8429	LAS ANIMAS	1	37 10	104 29	6030	5P	5P			CITY OF TPINIOAO
TRINIOAO FAA AIRPORT	8434	LAS ANIMAS	1	37 15	104 20	5746	MIO	MIO		H	FEO AVIATION AGENCY
TROUT LAKE	8454	SAN MIGUEL	2	37 50	107 53	9700		VAR		S	WEST COLO POWER CO
TROY 7 SE	8468	LAS ANIMAS	1	37 05	103 12	5735		6P			CECIL SHANNON
TWIN LAKES RESERVOIR	8501	LAKE	1	39 05	106 19	9300		7A			TWIN LAKES RES CO
TWO BUTTES 1 NW	8510	BACA	1	37 34	102 24	4075	6P	6P			LINCOLN R NUTT
VALLECITO OAM	8582	LA PLATA	2	37 22	107 35	7650	5P	5P	5P		U S BUR RECLAMATION
VONA	8722	KIT CARSON	3	39 18	102 44	4500		7A			RAY L FORO
WAGON WHEEL GAP 3 N	8742	MINERAL	5	37 48	106 50	8500	7A	7A	7A	C H	G A WINTZ
WALOEN	8756	JACKSON	4	40 44	106 16	8340	5P	5P		H	O M OONOHOE
WALSENBURG POWER PLANT	8781	HUERFANO	1	37 37	104 48	6221	5P	5P		C	WALSENBURG UTILITIES
WATEROALE	8839	LARIMER	4	40 25	105 12	5200	5P	5P			P H BOOTHROYO
WESTCLIFFE	8931	CUSTER	1	38 08	105 29	7860	5P	SP		H	M O RANKIN
WESTCREEK	8939	TELLER	4	39 08	105 05	7800				C	U S FOREST SERVICE
WEST MUOOY RS	8963	OELTA	2	39 06	107 31	8600		SP			U S FOREST SEPVICE
WETMORE 2 S	8986	CUSTER	1	38 13	105 05	6575	5P	SP			NETTIE R BREECE
WHITE POCK	8997	PUEBLO	1	37 51	104 07	4750				C	WINTHROP S OAVIS
WILCOX RANCH	9045	OELTA	2	38 55	107 32	5950				C	ANTON MAJNIK JR
WINOSOR	9147	WELO	4	40 29	104 51	4791		8A			GT WEST SUGAR CO
WINTER PARK	9175	GRANO	2	39 54	105 46	9058		8A			H L MC PETERS
WOLF CREEK PASS 1 E	9181	MINERAL	5	37 29	106 47	10642	5P	5P			COLO OEPT OF HIGHWAY
WOLF CREEK PASS 4 W	9183	MINERAL	2	37 29	106 52	9425		8A		H S	MAPION WHARTON
WOOOLANO PARK 8 N	9210	TELLER	4	39 06	105 05	7800				C	U S FOREST SERVICE
WRAY	9243	YUMA	3	40 04	102 13	3537	7P	7A			HENRY J HESSE
YAMPA	9265	ROUTT	2	40 09	106 54	7890		5P			CHARLES R SIMON
YUMA	9295	YUMA	3	40 08	102 44	4128	5P	5P		H	MUNIC PWR + LIGHT CO
NEW STATIONS											
BOND	0810	EAGLE	2	39 53	106 42	6700	4P	4P		H	AGENT O + R G W RY
SEDGWICK 5 S	7515	SEDGWICK	4	40 51	102 31	3990	SP	SP		H	LAYTON D MUNSON
SILVERTON	7657	SAN JUAN	2	37 48	107 40	9300	5P	5P		C H	ROBERT K WYMAN

‡ 1 ARKANSAS, 2 COLORADO, 3 KANSAS, 4 PLATTE, 5 RIO GRANOE.

REFERENCE NOTES

Additional information regarding the climate of Colorado may be obtained by writing to the State Climatologist at Weather Bureau Office, P.O. Box 1079, Denver 1, Colorado, or to any Weather Bureau Office near you.

Figures and letters following the station name, such as 12 SSW, indicate distance in miles and direction from the post office.

Delayed data and corrections will be carried only in the June and December issues of this bulletin.

Monthly and seasonal snowfall and heating degree days for the preceding 12 months will be carried in the June issue of this bulletin.

Stations appearing in the Index, but for which data are not listed in the tables, are either missing or received too late to be included in this issue.

Divisions, as used in "Climatological Data" Table, became effective with data for August 1941.

Unless otherwise indicated, dimensional units used in this bulletin are: Temperature in °F, precipitation and evaporation in inches and wind movement in miles. Monthly degree day totals are the sums of the negative departures of average daily temperatures from 65°F.

Evaporation is measured in the standard Weather Bureau type pan of 4 foot diameter unless otherwise shown by footnote following the "Evaporation and Wind" Table.

Long-term means for full-time stations (those with Weather Bureau, Weather Bureau Airport, or Weather Bureau City in the station name) are based on the period 1921 - 1950 adjusted to represent observations taken at the present location. Long-term means for all stations except full-time Weather Bureau stations are based on the period 1931 - 1955.

Water equivalent values published in the "Snowfall and Snow on Ground" Table are the water equivalent of snow, sleet, or ice on the ground. Samples for obtaining measurements are taken from different points for successive observations; consequently occasional drifting and other causes of local variability in the snowpack result in apparent inconsistencies in the record.

Entries of snowfall in the "Climatological Data" Table and the "Snowfall and Snow on Ground" Table, and in the "Seasonal Snowfall" Table include snow and sleet. Entries of snow on ground include snow, sleet, and ice.

Data in the "Daily Precipitation" Table; "Daily Temperature" Table; and "Evaporation and Wind" Table, and snowfall in the "Snowfall and Snow on Ground" Table, when published, are for the 24 hours ending at time of observation. The Station Index shows observation times in local standard time.

Snow on ground in "Snowfall and Snow on Ground" Table is at observation time for all except Weather Bureau and F.A.A. Stations. For these stations snow on ground values are at 5:00 a.m. MST.

In the Station Index the letters C, G, H, J, and S in the "Special" column under the heading "Observation Time and Tables", indicate the following:

C Weighing Rain Gage Recording Station. Hourly precipitation values are processed for special purposes, and are published later in "Hourly Precipitation Data" Bulletin.

G "Soil Temperature" Table.

H "Snowfall and Snow on Ground" Table.

J "Supplemental Data" Table.

S Storage Precipitation Station. Precipitation measurements, made at irregular intervals, are publisbed in the July or August issues, or as delayed data in the December issue of this publication.

No record in the "Climatological Data" Table and the "Daily Temperature" Table is indicated by no entry.

Interpolated values for monthly precipitation totals may be found in the annual issue of this publication.

\- No record in the "Daily Precipitation" Table; "Evaporation and Wind" Table; "Snowfall and Snow on Ground" Table; and the Station Index.

\+ And also on an earlier date or dates.

* Amount included in following measurement, time distribution unknown.

\# Thermometers are generally exposed in a shelter located a few feet above sod-covered ground; however, the reference indicates that the thermometers are exposed in a shelter located on the roof of a building.

// Gage is equipped with a windshield.

AR This entry in time of observation column in Station Index means after rain.

AM Data based on observational day ending before noon.

B Adjusted to a full month.

D Water equivalent of snowfall wholly or partly estimated, using a ratio of 1 inch water equivalent to every 10 inches of new snowfall.

M One or more days of record missing; if average value is entered, less than 10 days record is missing. See "Daily Temperature" Table for detailed daily record. Degree day data, if carried for this station, have been adjusted to represent the value for a full month.

R Amounts from recording gage. (These amounts are essentially accurate but may vary slightly from the amounts to be publisbed later in Hourly Precipitation Data.)

SS This entry in time of observation column in Station Index means observation made near sunset.

T Trace, an amount too small to measure.

V Includes total for previous month.

VAR This entry in time of observation column in Station Index means variable.

Subscription Price: 20 cents per copy, monthly and annual; $2.50 per year. (Yearly subscription includes the Annual Summary.) Checks and money orders should be made payable to the Superintendent of Documents. Remittances and correspondence regarding subscriptions should be sent to the Superintendent of Documents, Government Printing Office, Washington 25, D. C.

General weatber conditions in the U.S. for eacb montb are described in tbe publications MONTHLY WEATHER REVIEW and tbe MONTHLY CLIMATOLOGICAL DATA, NATIONAL SUMMARY, either of which may be obtained from tbe Superintendent of Documents, Government Printing Office, Washington 25, D.C.

Information concerning the history of changes in locations, elevations, exposure, etc., of substations through 1955 may be found in the publication 'Substation History' for this state. That publication may be obtained from the Superintendent of Documents, Government Printing Office, Washington 25, D. C. for 50 cents. Similar information for regular Weather Bureau stations may be found in the latest issues of Local Climatological Data obtained as indicated above, price 15 cents.

USCOMM-WB-Asheville - 3/2/59 - 1125

C 30 18/7:

U. S. DEPARTMENT OF COMMERCE
LEWIS L. STRAUSS, Secretary
WEATHER BUREAU
F. W. REICHELDERFER, Chief

CLIMATOLOGICAL DATA

COLORADO

CLEMSON COLLEGE LIBRARY
APR 21 1959
AGRI. REF. DEPT.

FEBRUARY 1959
Volume LXIV No. 2

ASHEVILLE: 1959

CLIMATOLOGICAL DATA

Station	Temperature: Average Maximum	Average Minimum	Average	Departure From Long Term Means	Highest	Date	Lowest	Date	Degree Days	No. of Days: Max 90° or Above	Max 32° or Below	Min 32° or Below	Min 0° or Below	Precipitation: Total	Departure From Long Term Means	Greatest Day	Date	Snow, Sleet: Total	Max Depth on Ground	Date	No. of Days: .10 or More	.50 or More	1.00 or More
ARKANSAS DRAINAGE BASIN																							
BUENA VISTA	40.5	12.9M	26.7M	- 0.4	56	7	1	5	1067	0	4	28	0	.84	.26	.23	17	15.0			5	0	0
CANON CITY	49.6	24.6	37.1	- 1.6	62	16	- 4	2	776	0	3	25	1	.61	.16	.28	5	13.5			2	0	0
COLO SPRINGS WB AP	44.2	18.4	31.3	- 0.5	64	16	-10	2	937	0	4	27	1	.47	.14	.23	19	7.8	4	2+	2	0	0
DELHI	50.1	20.6	35.4		67	16	2	6	824	0	2	26	0	.75		.40	5	9.0	4	5	4	0	0
EADS	43.8	19.3	31.6		58	26+	6	2	931	0	6	28	0	D .35	- .02	0 .20	9		4	5	2	0	0
EVERSOLL RANCH	51.8M	23.1M	37.5M		69	17	12	2	763	0	2	27	0	.35		.19	5	5.0	2	5	1	0	0
FORDER 8 S	45.0	16.3	30.7		65	17+	- 1	6	954	0	5	28	1	.88		.40	25	14.5	4	1	3	0	0
HOLLY AM	45.4	18.1	31.8		67	13	- 4	1	926	0	6	28	1	.20		.08	5+	2.3			0	0	0
JOHN MARTIN DAM	47.9	21.7	34.8		62	17+	1	6	841	0	3	28	0	.32		.21	5		3	5	1	0	0
KIT CARSON	44.2	18.0	31.1		60	12	- 3	6	943	0	5	28	1	.41		.08	10	4.7	1	10+	0	0	0
LA JUNTA FAA AP	45.9	21.9	33.9		67	16	3	6	864	0	6	26	0	.22		.07	5	5.2	3	5	0	0	0
LAKE MORAINE	31.8M	13.5	22.7M	2.4	44	16	- 5	25	1181	0		28	3	.50	- .45	.13	20				2	0	0
LAMAR	46.4	20.1	33.3	- 2.2	64	12	4	6	882	0	4	27	0	.16	- .26	.08	5	3.5	2	2+	0	0	0
LAS ANIMAS 1 N	48.9	19.9	34.4	- 1.2	68	17	0	6	849	0	2	28	1	.46	.16	.30	5	5.0	3	5	1	0	0
LEADVILLE	28.9	6.4	17.7	- 1.6	41	16	- 7	10	1321	0	17	28	6	2.12	.68	.71	4		32	19+	4	2	0
LIMON 8 SSW	42.5	14.6	28.6	- 2.0	59	16	- 1	10+	1011	0	6	28	2	.44	.02	.10	25+		1	4	2	0	0
LIMON	43.3	16.0	29.7		60	16	- 2	10	984	0	6	28	1	.19		.06	9	2.5	2	2+	0	0	0
MONUMENT 2 W	40.4M	15.8M	28.1M	- 1.8	55	16+	- 6	2	1026	0	5	28	2	.52	- .25	.21	4	11.2	5	5+	2	0	0
NORTH LAKE	39.1	15.2	27.2		50	15	- 5	2	1053	0	4	28	1	.83	- .36	.28	20		6	1	4	0	0
PUEBLO WB AP //R	47.8	19.6	33.7	- 0.4	68	16	- 7	2	871	0	4	28	1	.36	- .12	.13	4	7.6	3	5+	1	0	0
ROCKY FORD 2 ESE	47.3	21.1	34.2	- 0.8	67	16	- 2	6	855	0	3	26	1	.26	- .08	.18	5	5.1	2	5	1	0	0
RUSH 2 NNE	44.1	16.6	30.4		66	16	- 4	2	961	0	4	28	1	.16	- .11	.07	1	5.0			0	0	0
RYE	44.5	17.5	31.0		57	17+	- 3	2	945	0	2	26	2	1.41		.52	24	19.0	18	5	4	1	0
SALIDA	44.3	17.1	30.7		53	15	- 8	3	950	0	0	26	1	.62	.05	.14	18	10.0	5	1	3	0	0
SPRINGFIELD 7 WSW //	50.0	21.2	35.6		71	16	8	2	818	0	3	26	0	.32		.25	5	4.5	3	5	1	0	0
SPRINGFIELD 8 S	50.2M	20.4M	35.3M		72	16	8	1	827	0	2	25	0	.24		.15	4				1	0	0
SUGAR LOAF RESERVOIR	29.3	- 0.9	14.2		39	16+	-30	14	1416	0	18	28	15	3.88		.87	4		42	19+	12	3	0
TACONY 7 SE	45.4	20.0M	32.7M		65	16	4	6+	908	0	4	27	0	.35		.16	5		3	5	1	0	0
TRINIDAD	48.4	24.2	36.3		62	15	3	5+	794	0	3	22	0	.43		.14	25+	4.8	2	5	3	0	0
TRINIDAD FAA AP	47.5	20.9	34.2		70	16	2	2	856	0	3	27	0	.32		.08	20+	5.3	5	6+	0	0	0
TWO BUTTES 1 NW	45.8	20.6	33.2		62	12	- 2	1	885	0	3	28	1	.36	- .12			7.0				0	0
WALSENBURG POWER PLANT	48.3	21.6	35.0		62	17	- 6	2	834	0	2	24	2	.62		.28	5	10.5	5	2	2	0	0
WESTCLIFFE	39.4	12.0	25.7		50	15	-15	3	1096	0	4	27	5	.63		.15	5+	15.0			4	0	0
WETMORE 2 S	45.8	19.1	32.5		58	15	- 3	2	904	0	2	26	1	1.02		.40	5		6	5		0	0
DIVISION			31.1	- 0.8										.64	.11			8.0					
COLORADO DRAINAGE BASIN																							
ALTENBERN	42.8	16.8	29.8		52	7	- 6	10	980	0	2	27	2	2.06		.46	9	20.0	9	9	5	0	0
ARBOLES	45.0	18.3	31.7		54	28	5	4	928	0	3	28	0	.79		.45	2				3	0	0
ASPEN	M	11.9	M				-12	14		0		28	2	1.44		.46	16	20.0			4	0	0
BONO	41.1	10.9	26.0		51	7	- 8	14	1084	0	4	27	3	.52		.12	27+	7.0	2	5+	2	0	0
CEDAREDGE	44.6	22.2	33.4	1.8	54	17+	8	10	876	0	2	27	0	1.27	.30	.44	9	14.5	7	9	4	0	0
CIMARRON 3 SE	39.5	4.9	22.2		47	18+	-17	14	1194	0	4	28	13	.98		.40	10	16.0			6	0	0
CLIMAX 2 NW	24.3	4.8	14.6		35	16	-10	10	1405	0	27	28	7	2.21		.38	17+	47.5	55	22+	8	0	0
COCHETOPA CREEK AM	34.6	1.9	18.3		43	18	-16	14+	1301	0	9	28	14	.73		.21	5	10.0	7	11+		0	0
COLLBRAN	44.2	17.8	31.0	4.0	55	7	0	14	946	0	2	28	1	1.75	.52	.50	9	22.5	10	9	7	1	0
COLORADO NM	42.9	21.3	32.1		55	7	10	10	914	0	1	28	0	.55		.23	24		4	9	1	0	0
CORTEZ	45.8	20.5	33.2	1.4	53	7	5	14+	887	0	0	26	0	.84	- .28	.35	22	8.0	3	9	3	0	0
CRAIG	39.3	11.9	25.6		48	8	-11	10	1097	0	6	28	6	.89		.16	27		10	13	5	0	0
CRESTED BUTTE	32.3	3.7	18.0	2.0	40	17	-18	14	1309	0	13	28	11	3.99	1.63	.79	17	57.0	44	27	12	1	0
DELTA 1 E	48.2	22.4	35.3	2.2	61	28	8	10	824	0	2	26	0	.65	.16	.31	9	3.5	1	10+	2	0	0
DILLON 1 S	35.3	3.4	19.4	2.1	45	20+	-23	13	1271	0	8	28	10	1.75	.24	.26	16	34.0			7	0	0
DURANGO	46.4	14.1	30.3	0.8	59	28	- 4	3	968	0	0	28	2	2.14	.86	.62	9	21.5	12	4+	6	1	0
EAGLE FAA AP	38.8	10.6	24.7		47	20+	-12	6	1120	0	5	28	8	.63		.23	4	5.4	5	5	2	0	0
FORT LEWIS AM	37.9	11.9	24.9	- 1.2	50	28	- 5	3	1115	0	4	28	5	1.48	- .28	.39	10	20.5	9	10	5	0	0
FRASER	30.7	- 5.8	12.5	- 3.2	40	21	-37	14	1465	0	14	28	20	2.28	.84	.42	13	24.0	40	28	7	0	0
FRUITA 2 N	47.2	22.5	34.9	2.8	57	17	- 5	10	839	0	0	24	1	.66	.06	.29	9		2	9	3	0	0
GATEWAY 1 SW	50.5M	27.3M	38.9M		60	17	7	3	723	0	0	21	0	.86		.38	22		3	2	2	0	0
GLENWOOD SPRINGS 1 N	41.0	17.2	29.1	- 0.6	48	20+	- 1	14+	998	0	3	27	3	2.25	.46	.60	4	35.0			5	1	0
GORE PASS RANCH	M	M	M							0				.80									0
GRAND JUNCTION WB AP //R	45.0	26.4	35.7	3.7	56	17+	11	10	814	0	0	23	0	.90	.27	.42	9	5.9	2	11+	1	0	0
GRAND LAKE 1 N	32.1	2.1	17.1		41	21	-18	14+	1336	0	15	28	13	1.77		.48	17	28.3	36	19	8	0	0
GRAND LAKE 6 SSW	28.9	0.8	14.9		40	7	-23	1	1400	0	19	28	14	.72		.18	4		28	28+	2	0	0
GREEN MOUNTAIN DAM	36.6	8.1	22.4		46	7	-19	1	1188	0	6	28	7	1.05		.17	17				4	0	0
GUNNISON	35.3	3.1	19.2	3.6	44	28	-19	6	1275	0	7	28	11	D 2.13	1.29	.64	17	19.0			9	1	0
HAYDEN	37.1	7.9	22.5		47	28	-10	10	1185	0	9	27	8	.78	- .28	.33	4	18.5	16	5	3	0	0
HOT SULPHUR SPR 2 SW	33.5M	4.3M	18.9M		45	17+	-14	14+	1283	0	13	28	11	.81		.31	4	15.0			3	0	0
IGNACIO 1 N	43.2	14.8	29.0	0.5	54	28	- 8	4	1003	0	2	28	3	1.10	- .09	.41	2	10.5	6	2	3	0	0
LAKE CITY	37.3	3.6	20.5		48	17+	-15	10	1241	0	6	28	11	1.16		.33	9	17.0	11	11+	4	0	0
LITTLE HILLS	40.3	11.4	25.9		48	21+	-16	10	1089	0	2	28	6	1.76		.32	4				8	0	0
MARVINE	38.4	11.5	25.0		50	21	-11	14	1114	0	7	27	6	2.79		.79	4	44.0	43	5	8	1	0
MAYBELL	39.6	12.9	26.3		49	7	-19	10	1079	0	6	28	6	1.26		.38	9	16.7	6	9	3	0	0
MEEKER	41.0	14.0	27.5		51	17	-11	10	1045	0	3	28	5	1.99				34.7	15	4			0
MESA VERDE NP	42.1	21.1	31.6	- 1.5	50	28+	10	10	928	0	1	28	0	1.85	- .15	.55	9	22.4	8	9	5	1	0
MONTROSE NO 2	46.0	19.8	32.9	1.7	58	7	7	10	893	0	2	27	0	.58	- .01	.18	3	4.8			2	0	0
NORTHDALE	40.6	15.1	27.9	1.5	59	9	-10	14	1033	0	1	27	1	1.09	.04	.59	9		15	9	3	1	0
NORWOOD	38.9	13.2	26.1		48	28+	- 5	3	1085	0	3	28	3	1.18	- .06	.38	9	19.5	9	9	5	0	0
OURAY	40.1	17.8	29.0		50	17	1	14	1001	0	2	27	0	1.44		.36	22	27.0	25	4	6	0	0
PAGOSA SPRINGS	40.4	9.4	24.9		50	28	- 9	6+	1114	0	2	28	7	1.80		.72	9	34.0	13	2	7	1	0
PALISADE 1 S	48.3	27.4	37.9		58	7	12	10	753	0	0	20	0	.59	- .02	.25	9				2	0	0
PAONIA	45.1	21.6	33.4		55	21	1	3	879	0	1	27	0	1.35		.36	17	6.0	3	9+	6	0	0
PARADOX	47.3	21.0	34.2		58	28	6	10	858	0	0	27	0	1.29		.39	22	10.7	4	2	5	0	0
RANGELY	43.1	15.3	29.2		56	7	0	13	995	0	3	28	1	.58		.30	9	11.0	4	9	2	0	0
RICO	39.0	8.0	23.5		54	28	- 7	25+	1157	0	2	28	6	3.51	1.08	.70	9	35.0	21	22	8	2	0
RIFLE	42.2	18.3	30.3	1.2	51	28	- 5	10	966	0	2	27	3	1.54	.82	.59	9	16.8	6	9	4	1	0
SILVERTON	35.0	0.8	17.9		48	15	-22	14	1311	0	8	28	19	1.55		.50	9	12.5	18	12	6	1	0
STATE TURKEY EXP FARM	43.3M	11.5M	27.4M		52	28	-10	3	1048	0	1	28	3	2.19		.82	9				6	2	0
STEAMBOAT SPRINGS	35.6	7.3	21.5	1.9	45	20+	-19	14	1212	0	8	28	8	3.34	1.16	1.13	4	38.4	34	4	9	2	1
TAYLOR PARK	28.8	- 8.5	10.2		40	28	-35	14	1531	0	21	28	20	2.00		.50	17	40.0	28	18	8	1	0
TELLURIDE	38.4	7.7	23.1	- 0.7	50	6	-13	14	1168	0	5	28	7	2.03	- .09	.52	9	35.0	20	9	5	1	0
VALLECITO DAM //	40.3	7.8	24.1		48	28	-10	14+	1140	0	4	28	7	3.20		1.11	9	35.5			6	3	1
DIVISION			26.1	1.5										1.50	.17			22.0					

See Reference Notes Following Station Index

CLIMATOLOGICAL DATA

CONTINUED

COLORADO
FEBRUARY 1959

Station	Temperature: Average Maximum	Average Minimum	Average	Departure From Long Term Means	Highest	Date	Lowest	Date	Degree Days	No of Days: Max 90° or Above	Max 32° or Below	Min 32° Below	Min 0° or Below	Precipitation: Total	Departure From Long Term Means	Greatest Day	Date	Snow, Sleet: Total	Max Depth on Ground	Date	No of Days: 10 or More	50 or More	100 or More
KANSAS DRAINAGE BASIN																							
AKRON FAA AP	38.6	16.9	27.8		54	12	- 2	10	1035	0	9	28	1	.19		.08	22	4.2	2	12+	0	0	0
BONNY DAM AM	40.8	15.9	28.4		59	16+	- 6	1	1021	0	6	28	2	.22		.09	25	3.0	2	3+	0	0	0
BURLINGTON	41.4	15.2	28.3	- 5.3	58	27	- 9	1	1021	0	4	28	1	.09	- .32	.09	1				0	0	0
CHEYENNE WELLS	44.0	18.5	31.3	- 1.6	58	12	3	1	939	0	5	28	0	.37	.04	.22	9				1	0	0
FLAGLER 2 NW	41.5	17.9	29.7		55	12	3	10	983	0	5	28	0	.17		.04	28+	1.5	2	3+	0	0	0
HOLYOKE	40.6	16.0	28.3	- 2.3	57	15	- 6	1	1019	0	7	28	2	.33	.03	.17	22	7.0	3	22+	1	0	0
STRATTON 3 NE	42.6	16.7	29.7		59	26	- 3	1	982	0	6	28	1	.18		.07	28		2	1	0	0	0
YUMA	40.4	18.1	29.3		56	12	- 3	10	994	0	7	27	1	.39	- .02	.12	22	3.0	1	22+	1	0	0
DIVISION			29.1	- 2.4										.24	- .14			3.7					
PLATTE DRAINAGE BASIN																							
ALLENSPARK	35.1	13.5	24.3		46	16	- 9	2	1133	0	7	28	3	1.63		.52	4				5	1	0
BAILEY	41.4	9.5	25.5		51	16+	- 9	25	1100	0	3	28	6	1.00		.64	24	18.1	8	24	3	1	0
BOULDER	42.3	20.9	31.6	- 3.1	60	15	7	2	929	0	6	27	0	1.29	.52	.48	4	15.9	11	5	3	0	0
CHEESMAN	44.7	13.6	29.2	- 1.1	57	16	- 1	5+	998	0	2	28	4	.50	- .04	.14	24	6.0	3	5	2	0	0
CHERRY CREEK DAM	41.9	16.8	29.4		58	15	- 2	2	988	0	5	28	3	.76		.40	24	10.6	6	5	3	0	0
DENVER WB AP //R	41.2	19.2	30.2	- 1.8	58	15	4	5	968	0	5	28	0	1.31	.78	.54	24	17.5	8	5	3	1	0
DENVER WB CITY R	41.9	23.6	32.8	- 1.7	61	15	11	10	895	0	7	25	0	.82	.26	.35	24	15.2	5	5	3	0	0
EDGEWATER	44.5	21.5	33.0	- 1.5	62	16	10	2	888	0	3	28	0	1.47	.85	.38	4	14.0			5	0	0
ESTES PARK	39.0	18.2	28.6	1.0	47	16+	- 6	2	1013	0	4	26	2	.40	- .48	.24	4		5	5	2	0	0
FORT COLLINS	36.4	15.8	26.1	- 3.7	50	12	-10	2	1082	0	8	28	4	.58	.08	.12	4	10.5	5	2	2	0	0
FORT LUPTON	39.4	15.1	27.3		54	15	0	10	1051	0	6	28	1	1.06	.64	.26	22				4	0	0
FORT MORGAN AM	35.6	12.6	24.1	- 4.8	50	13	- 9	10	1138	0	10	28	2	.36	.09	.21	25	5.5			1	0	0
GEORGETOWN	37.1	16.8	27.0		46	15	0	2+	1058	0	6	27	2	.64		.21	24	12.4	4	24	3	0	0
GREELEY AM	34.7	12.8	23.8	- 4.8	50	27	-10	10	1150	0	11	28	3	.26	- .10	.13	2	5.0			1	0	0
GROVER 10 W	35.8	15.7	25.8	- 3.4	50	26	2	5	1092	0	9	28	0	.40	- .01			6.0				0	0
IDAHO SPRINGS	41.5	13.9	27.7	- 0.1	56	16	2	2	1039	0	4	28	0	.88	.33	.26	24+	15.5	5	5+	4	0	0
JULESBURG	43.4M	15.3M	29.4M	- 2.1	53	26	- 5	10	988	0	4	28	3	.27	- .15	.12	9				2	0	0
KASSLER	46.6	17.4	32.0	- 3.2	60	15	- 4	10+	919	0	2	28	3	1.01	.12	.33	24	18.0	6	5+	3	0	0
KAUFFMAN 4 SSE	36.7	11.7	24.2		54	12	-10	2	1136	0	11	28	5	.40		.26	22	8.0	4	22		0	0
LONGMONT 2 ESE AM	38.4	15.9	27.2	- 3.4	54	16	- 1	10+	1053	0	8	28	2	.70	.31	.36	5	9.5	5	5	2	0	0
PARKER 9 E	43.2	14.9	29.1		58	16	- 7	10	1000	0	5	28	4	.62	.26	.40	24	14.0	6	5+	3	0	0
RED FEATHER LAKES	33.8	12.7	23.3		47	7	-11	2	1164	0	10	28	3	.43		.19	4	11.5	10	10+	1	0	0
ROGGEN 2 S	40.4	11.4	25.9		57	6	-10	10	1091	0	7	28	5	1.64		.47	24	19.5	7	24+	6	0	0
SEDGWICK 5 S	36.1	15.9	26.0		49	26+	- 6	10	1085	0	8	28	1	.21		.10	22+	4.0	4	10+	2	0	0
STERLING AM	37.1	14.5	25.8	- 3.3	53	13	- 6	10	1088	0	10	28	2	.25	- .08	.08	23+				0	0	0
WALDEN	30.5	5.7	18.1		38	7	-19	2+	1309	0	12	28	9	.40		.11	21	6.5	4	6+	1	0	0
WATERDALE	39.4	14.5	27.0	- 4.1	52	15	-10	2	1059	0	8	28	3	.81	.30	.24	4	14.2	4	10+	4	0	0
DIVISION			27.2	- 1.1										.74	.10			11.7					
RIO GRANDE DRAINAGE BASIN																							
ALAMOSA WB AP R	39.4	6.8	23.1	0.1	50	28	-15	4	1167	0	3	28	8	.31	.13	.18	1	6.9	5	3+	1	0	0
CENTER	42.2	7.1	24.7		53	28	-12	3	1122	0	1	28	8	.11		.11	1	1.5	2	6+	1	0	0
CONEJOS 3 NNW	40.9M	9.4M	25.2M		52	28	-13	3	1110	0	5	27	6	.07		.07	1		3	1	0	0	0
DEL NORTE	40.0M	11.9	26.0M	0.3	55	28	- 3	3	1086	0	4	28	3	.45	.17	.17	1	7.0			3	0	0
GREAT SAND DUNES NM	37.8	14.6	26.2		48	28	- 3	3	1083	0	6	28	3	.19		.13	2	3.6	5	2	1	0	0
HERMIT 7 ESE //	33.9	- 5.8	14.1	- 1.8	46	15	-25	14	1420	0	11	28	22	1.90	1.32	.80	9	15.0	18	9	3	2	0
MANASSA	43.0	8.1	25.6	0.8	54	28	- 8	4	1096	0	3	28	6	.24	.03	.10	1				1	0	0
MONTE VISTA AM	38.5	7.2	22.9		50	17	-12	4	1172	0	5	28	10	.22		.17	2		3	3+	1	0	0
SAGUACHE	41.1	12.4	26.8		53	18	- 5	3	1063	0	5	28	3	.49	.22	.25	2	7.7	3	5+	2	0	0
WAGON WHEEL GAP 3 N AM	35.5	- 3.5	16.0		48	17	-22	14	1365	0	7	28	18	.91		.20	22+	17.5	10	10	4	0	0
WOLF CREEK PASS 1 E	26.5	9.1	17.8		35	28+	- 6	3	1315	0	24	28	4	7.02		2.35	9	119.0	60	23+	10	5	3
DIVISION			22.6	0.4										1.08	.36			22.3					

MONTHLY EXTREMES

Highest Temperature 72° on the 16th at Springfield 8 S.

Lowest Temperature -37° on the 14th at Fraser.

Greatest Total Precipitation 7.02 inches at Wolf Creek Pass 1 E.

Least Total Precipitation 0.07 inch at Conejos 3 NNW.

Greatest One-day Precipitation 2.35 inches on the 9th at Wolf Creek Pass 1 E.

Greatest Total Snowfall 119.0 inches at Wolf Creek Pass 1 E.

Deepest Snow on Ground 60 inches on the 23d+ at Wolf Creek Pass 1 E.

See Reference Notes Following Station Index

DAILY PRECIPITATION

Station	Total	1	2	3	4	5	6	7	8	9	10	11	12	13	14	15	16	17	18	19	20	21	22	23	24	25	26	27	28	29	30	31
AKRON FAA AP	.19	.01	T	T	T				T	.05								.02	T	T			.08		.03		T	T	T			
ALAMOSA WB AP R	.31	.18	.05	T						.06								T		.02			T									
ALLENSPARK	1.63	.22			.52	T					.43								.23	T					.23							
ALTENBERN	2.06	.04	.09		.02	.01			.02	.46			.05	.24			T	.45		.03	.01		.30	.34	T			T				
AMES	1.62	.10	.10	T	.23	T				.47			T	.05			T	.13		.04			.45	.02	.03	T		T				
AMY	.38				.10	.10															.05				.13							
ARBOLES	.79		.45						.15	.04							.14	.01														
AROYA 9 N	.12	.07				.05					T							T	T	T						T						
ASPEN	1.44		.02	.04	.33	.16				.08					.06		.46				.09		.10	.06			.02	.02				
AYER RANCH	.48	T	.07			.18	T				.06										.13				.03	T			.01			
BAILEY	1.00	.03	.01		.12	.07				.10								.01		T			.01	T	.64	.01						
BLANCA	.32		.08							.11											.10		.03									
BOND	.52			T	.07				T	.12				.07			T	T	.05	T	.02		.05	.02				.12				
BONNY DAM	.22	T	.02								.03								T	T	T			T		.09			.08			
BOULDER	1.29	.01	T		.48	.18			T	.04	T							T	.03	.01	T		.07		.47			T				
BDVINA 3 NE	.10					T									.10							T										
BRANDON	.22	.07	.05			.05					.05								T							T						
BRECKENRIDGE	1.65		.01		.30	.25				.11	.01			T			T	.30	.20	.05	.07		.03	T	.11			.18	.03			
BUENA VISTA	.84		.15			.14				.08								.23	.12						.12							
BURLINGTDN	.09	.09								T										T			T									
BUTLER RANCH D	.57	.09	D.05		.07	.36				T																						
CAMPO 9 WSW	.36	*	.07			.12				.02									.02						.04	.09						
CANON CITY	.61	.20	.06		T	.28				T									T		.07											
CEDAREDGE	1.27	.05	.09		.06					.44	.04						.12	.14			.04		.25	.04								
CENTER	.11	.11	T																		T		T									
CHEESMAN	.50	.03	T		.05	.10				.09	.05										.04			T	.14							
CHERRY CREEK DAM	.76	.01	T		.13	.10				.05	.03										T		.04		.40							
CHEYENNE WELLS	.37									.22	T	T							.06	T		T						.09				
CIMARRON 3 SE	.98				.10					.12	.40												.10	.10	.16							
CLIMAX 2 NW	2.21	T	.33	.02	.38	.25				.08	.02		T	T			T	.38	.14	.20	.01		.10	.02	.16	.02	.01	.07	.02			
COCHETOPA CREEK	.73	T				.21					.20			.05			*	*	.20				.07									
COLLBRAN	1.75	.04	.05		.15					.50	.12			.13				.27					T	.20	.29			T				
COLORADO NM	.55	.09	.08		.01					.04			.05							.05	T				.23							
COLO SPRINGS WB AP	.47	.10	T		.06	.02			T	.03	T							T	T	.23	.03			T			T	T				
CONEJOS 3 NNW	.07	.07								T													T									
CORTEZ	.84	T	.05						T	.17			T	.08			.05	.12		T			.35	.02								
CRAIG	.89	T	.01	.03	.15				T	.15			.03	.08			T	.10		.02	T		.13	.03			T	.16				
CRESTED BUTTE	3.99	T	.18	.03	.48	.18				.48	.20			.19			.26	.79	.25	.06	.07		.32	.15	T			.35				
DELHI	.75	.05	.10		T	.40				.10											.10											
DEL NORTE	.45	.17	.11						T	.11		T	T					T		T			.06		T		T					
DELTA 1 E	.65	.01	.08		T	T				.31				.02			.02	.06			T		.15		T							
DENVER WB AP //R	1.31	.03	T		.45	.03		T	T	.09								T	T	T	T		.17	T	.54				T			
DENVER WB CITY R	.82	.03	.01		.22	.03		T	T	.06								T	T	T	.01		.11	T	.35							
DILLON 1 S	1.75			T	.19	.14				.23				.09			.26	.24					.15	.08			.07	.22	.08			
DOHERTY RANCH	.13	.03			.05						T										.05							T				
DOLORES	1.62		.11	.08						.12	.29			.12			.05	.30		.08			.33	.14								
DURANGO	2.14	.30	.46	.01	T				T	.62	.01			.05			.16	.22		T			.31		T							
EADS D	.35		T			.15				D.20									T	T						T						
EAGLE FAA AP	.63	T	T	.02	.23				T	.09				.02			.03	.15	T	T	T		.04	.04	.01		T	T				
EASTONVILLE 1 NNW	.43	T	.03	T		.18					.10										.07				.03	.01			.01			
EASTONVILLE 2 NNE	.21		.16				.05														T				T							
EASTONVILLE 6 WSW	.61		.09			.17					.08										.19				T	.08						
EDGEWATER	1.47	.09	.13	.36	.38					.13										T			.06			.32						
ELBERT 3 SE	.54					.30				T	.05										.05				*	.14			T			
ELBERT 4 SSW	.34			.02		.15					.08										.04				.05							
ELBERT 6 SSW	.42	T	.03	T		.21					.10								T		.04				.04	T			T			
ELBERT 7 SW	.29		.03			.17				T											.05		T	.04	T							
ESTES PARK	.40	T			.24	.12					.01			T					T							.03						
EVERSOLL RANCH	.35	T	.07			.19																				.09						
FAIRPLAY //	1.60	.09	*	.34	*	.18				.27	.02							.18	.06	T			.16		.30							
FLAGLER 2 NW	.17	T	.03		T	.01			T	T	.04								.04					T		.01		T	.04			
FLEMING	.34	T				T			T	T	.12								T	T			.06		.10		.06					
FORDER 8 S	.88	.08	T		T	.21			T	T	.05							T	T	T	.14		T		T	.40						
FORT COLLINS	.58	.08	.03		.12	.09			.01	.11								T	.06	.06			.01		.01							
FORT LEWIS	1.48	.05	.23	.08						.10	.39			.08				.24	T				.24	.07								
FORT LUPTON	1.06	.06	T		.22	.20				.02	.05								.01	T	.01		.26	T	.23	T						
FORT MORGAN	.36		.02		T						.05													.08		.21						
FOUNTAIN	.56	.18	.09			.13			T		.07								T		.09											
FOUNTAIN 9 NE	.50		.15			T				T								.10		.25				T								
FOWLER	.14		.12								.02																					
FRASER	2.28			.05	.35	.05				.07	.02			.42			.02	.38	.10	T	T		.33	.02	.15	T	.06	.09	.17			
FRUITA 2 N	.66	.03	.06							.29	T						T	.13					.03	.01	.11							
GARDNER	.66	.16	.15	.02	.10	T				.02								T		.03	T				.11	.07						
GATEWAY 1 SW	.86	.09	.19							T			T	.08			.05	.03	T				.38	.04	T							
GENOA	.37	.04			.06								T	T	T			T			.08		.10	.06	.03							
GEORGETOWN	.64			.01	.15						.02							.18	.04				T	T	.21	.03						
GLENWOOD SPRINGS 1 N	2.25	T	.03	T	.60	.25				.36				.08			.03	.42		.06	.02		.04	.31	T			.05				
GORE PASS RANCH	.80	T		*	*					*	*			*				*	*	.75								.05				
GRAND JUNCTION WB AP //R	.90	.07	.06	T	T				T	.42			.08				.01	.07		.03	T	.07	.05	.02	.02							
GRAND LAKE 1 N	1.77			T	.38	.02				.15	T						.15	.48		.14			.11	.12	.05		.10	.05	.02			
GRAND LAKE 6 SSW	.72			.04	.18	.03				.01	T			.07			.03	.12	.05	.05	T		.05	.03	.02	.01	.02	.01	T			
GREAT SAND DUNES NM	.19	T	.13	T						.03	T								T		.03	T										
GREELEY	.26		.13			.06					.07								T	T					T							
GREEN MOUNTAIN DAM	1.05			.02	.15					.08	.05			.06				.17	.07	.07	.03		.10		.05		.01	.16	.03			
GROVER 10 W	.40	*					*				*									*				*					.40			
GUFFEY 10 SE	-	-			-												.40	T		.10			T									
GUNNISON O	2.13				.21	.19				.21				.03			.19	.64	D.15	D.12			.06		.14			.19				
HAMILTON	1.80		T	.08	.10	.37				T	.37				.30				.24		.06	T	.18					.10				
HARMON RANCH	.24	.02	.01		T	.19				T									T						.02							
HARTSEL	.49	.04	T		T	.14			T	*	.12							T	T	T	T		.06		.08	.05						
HAWTHORNE D	1.53	.06	T		.58	.22				.10	T							T	T	.01	.01		.02	D.20	.33							
HAYDEN	.78		T	.10	.33	.08				.02	T			.04			T	.13	T		.02		T	.02			T	.04				
HERMIT 7 ESE //	1.90	.75	T							.80				T									.35									
HOLLY	.20	.08	.04			.08				T																						
HOLYOKE	.33	T							.02	.07									.03	.04			.17	T	T							
HOT SULPHUR SPR 2 SW	.81				.31					T							T	.20					.15	.08	.07							
IDAHO SPRINGS	.88				.26	.13				.08				T				.10	.03				T	T	.26	.02						
IDALIA 2 SW	.20		.03							T											.02		.04	.03	.02				.06			
IGNACIO 1 N	1.10	.01	.41							.35	T			.02			.04	.19					.08		T							
JOHN MARTIN DAM	.32	.02	.04			.21				T	.05																					
JULESBURG	.27									.12									.02	.03			.10									
KARVAL	.68		.04			.34					T															.30						
KASSLER	1.01	.03	.01		.28	.15	T		.01	.08	.04									T	.03		.05	T	.33							
KAUFFMAN 4 SSE	.40	T	.03						T	*	.11							T	T	T	T	T	.26									
KIOWA 4 SW	.75			T	.14	.06				.12													T		.36	T			.07			
KIT CARSON	.41	T	.05		.06	.06			T	.04	.08								T	T						.07		.05				
LA JUNTA FAA AP	.22	.03	T		.05	.07			T	.06								T	T		.01				T	T						
LAKE CITY	1.16	.08	T	.05	.23					.33				T				.15					.25		.07							
LAKE MORAINE	.50	.03	.01		.10	.07	.04			.05										.02	.13							.05				
LAMAR	.16	.03	T		.04	.08			T	.01									T		T				T	T			T			
LAS ANIMAS 1 N	.46	.04	.03	T	T	.30			T	.05	.04										T											
LEADVILLE	2.12		.04	.03	.71	.06				.17				.03			.17	.54	.05	.08	T		.05	.08	.01		.01	.08	.01			
LEROY 7 WSW	.49	T			T					T	.14								.01	T			.15		.19		T					
LIME 3 SE	.55	T	.02	.15	T	.32															.06											
LIMON 8 SSW	.44	.03	.02		.10					.05											.04		.05			.10		T	.05			
LIMON	.19	.02	T		.04					.06								T	T	T	.02		.04		.01			T				
LIMON HASS RANCH	.26		.07			.07					.03										.06					T			.03			
LITTLE HILLS	1.76	.05	.08	.19	.32	.20			T	.19	.14		T	.25				T	T	T	T	.10		.17		T		.07				

See reference notes following Station Index.

DAILY PRECIPITATION

CONTINUED

COLORADO
FEBRUARY 1959

Station	Total	1	2	3	4	5	6	7	8	9	10	11	12	13	14	15	16	17	18	19	20	21	22	23	24	25	26	27	28	29	30	31
		Day of month																														
LONGMONT 2 ESE	.70	T	.04			.36					.15								.01					.05	.04	.05						
MANASSA	.24	.10	.08								.06												T					T				
MANCOS	1.31		.10							.40	.05		.10				T	.35						.31								
MARVINE	2.79	T	T	T	.79	.31				.22	.05			.30			T	.33	.21	T				.27	T		T	.31	T			
MAYBELL	1.26		T	.03	.29	.09			T	.38				.25				.02					.09	.02	T			.09				
MEEKER	1.99		.09	*	.55	.40				.22				.32					T				.14	.10				.17				
MESA VERDE NP	1.85	.13	.30	T						.55	.04			.09			.02	.23	T				.49	T								
MONTE VISTA	.22		.17								.04												.01									
MONTROSE NO 1	.58	.03	.14	.06						.13	.03			.04									.06		.08	.01						
MONTROSE NO 2	.58		.04	.18							.16			.06						T	.01		.05		.02	.06						
MONUMENT 2 W	.52	.03			.21	.10				.04	.03								T	T	.02		T		.06	T		.03				
NORTHDALE	1.09	.04	.11	T					T	.59				.01			.03	.02				.26	*	.03								
NORTH LAKE	.83	.15	.04		T					.17								.05		T	.28		.11		.03							
NORWOOD	1.18	.07	.21	.02						.38				.11			.12				.01		.17		.07	.02						
OROWAY	.39		*	.13		.19					.06										.01											
OTIS 11 NE	.15	T	T								.07												.02		.06							
OURAY	1.44	.04	.12	.19	.10	.07			T	.30	T		T	.10			.03			.02	.02		.36		.04	.05						
OVID	.28	.06	.04							T	.09								.01		.01		.07									
PAGOSA SPRINGS	1.80	.18	.41	T					T	.72							.11	.13		T			.15	.10								
PALISADE 1 S	.59	T	.02	T						.25	T			.02			T	.04	.01		.01		.15	.02	.07							
PALISADE LAKE 2 SSE	1.91	.45	.40		T				T	.62				.07			.05	.10		T			.22		T							
PAONIA	1.35	T	.21		.13					.18							.15	.36	.05	T	.03		.15	.04	.05							
PARADOX	1.29	.10	.21						T	.35			.04	.02			.16	.02	T				.39	T								
PARKER 9 E	.62	T			.10	T				T													.12		.40	T			T			
PARSHALL 9 S	2.28			T	.31					T	.33			.50				.49	.21	T	T		.05	T	.09			.27	.03			
PENROSE 3 NNW	.43	*	.16			.18					T										.09											
PITKIN	2.80				.50					.20				.10			.20	.90	.30				.20		.40							
PLACERVILLE	.90		.21			T				.20					T			.14				T			.35							
PUEBLO W8 AP //R	.36	.09	.01		.13	.05			T	T								T	.01	.03	.04						T					
PUEBLO CITY RES	.23	T	T			.15			T		T								T	T	.08											
PUEBLO ORDNANCE DEPOT	.20	.04				.16												T														
PYRAMID	2.44					.69					.20				.11				.72	T	T					.02		.70	T			
RANGELY	.58			T	T					.30				.28								T										
REO FEATHER LAKES	.43	.02	T		.19	.08				.08	.01			T			T		T	.01	T		T		.04		T					
RICO	3.51	.35	.40						.03	.70	.08	.40		.35			.15	.40				T	.65	T								
RIFLE	1.54	T	.01		.30	.09				.59			T	.04			.01	.17		.02	.06		.05	.19			T	.01				
ROCKY FORD 2 ESE	.26	.02	.01			.18			T	.04								T	T		.01											
ROGGEN 2 S	1.64	.04	.07		.45	.10				.12	.10										.02		.27		.47							
RUSH 2 NNE	.16	.07			T					T								.04		.05												
RYE	1.41	.25			.11	.46															.07				.52							
SAGUACHE	.49		.25			.04				.09				T									.11									
SALIDA	.62	.13	.13			.08				.08							.01	.01	.14					.01	.01	.02						
SARGENTS	1.14				.38	.18							.06				.10	.14		.13			T	T	T	.15	T	T				
SEDGWICK 5 S	.21				T				T	T	.10								T	T			.10	T				.01				
SHOSHONE	3.37	T	.08	.03	.59	.44				.58				.24			.04	.73	.02	.02	T		.13	.34	.03			.10				
SILVERTON	1.55	.05	.15	T	.20	.20				.50			.15				.05			T			.25		T							
SPRINGFIELD	.41	.07	.04			.26													T	T	T					.04						
SPRINGFIELD 7 WSW //	.32		.02		T	.25				T									T	T					.05							
SPRINGFIELD 8 S	.24	.07	.02		.15																											
STATE TURKEY EXP FARM	2.19	.26	.53							.82							.11	.25					.22									
STEAMBOAT SPRINGS	3.34			.09	1.13	.08				.22	.07			.14			.10	.58	.12	.08	.26		.14	.07			.06	.20				
STERLING	.25	.02							T		.08								T					.08		.07						
STONINGTON	.40	.08				.32																										
STRATTON 3 NE	.18	.02								.03																		.06	.07			
SUGAR LOAF RESERVOIR	3.88	T	.12	.02	.87	.61				.29	.06			.06			.13	.78	.12	.14	.02		.15		.14		.02	.25	.10			
TACOMA	2.14	.26	.36	.02	T					.72	.03			.06			.13	.11			.05		.40									
TACONY 7 SE	.35	*	.08		T	.16				T								.05			.06					T						
TAYLOR PARK	2.00	.05	.10		.20	.15				.25	T			.05			.10	.50	.35				.05	T	.10		.05	.05				
TELLURIDE	2.03	.02	.14	.04	.38	.09				.52	T			.06			.14			.07	.04		.46		.07			T				
TRINIDAD	.43	.02	T			.14															.11		.02		T	.14						
TRINIDAD FAA AP	.32	.02	T		.04	.08				T									T	.04	.08		T		.06							
TROY 7 SE	.25	.07				.11															.05				.02			T				
TWIN LAKES RES	.72	T	.10		T	.25					T							.15	.07				T		.02	.13						
TWO BUTTES 1 NW	.36					*	.26																		.10							
VALLECITO DAM //	3.20	.36	.59		T				.02	1.11	.06			.09			.20	.20			T		.50		.01	.06						
VONA	.15		.02			T					T								T										.13			
WAGON WHEEL GAP 3 N	.91	.04	.14	.03	T					.18	.20			.05							.07		.20	T								
WALDEN	.40			T	.08	.05				.03				.06			T		.07			.11										
WALSENBURG POWER PLANT	.62	.09	.04			.28				.05											.16					T						
WATERDALE	.81				.24	.18				.09	.03							.10		.10	.03			.04								
WESTCLIFFE	.63	.12	.15			.15				.03											.14					.04						
WETMORE 2 S	1.02	*	.28			.40				.02											.24				.08							
WINDSOR	.34		.11		T	.10					.11								.01		.01											
WINTER PARK	3.11			.03	.24	.22					.25		.03		.20		.02	.35	.48	T	T		.30	.16	.12	.10	.04	.34	.23			
WOLF CREEK PASS 1 E	7.02	.55	1.07	T	.06				T	2.35	T		.13				.13	.50	.13	.11		.05	1.80		.14							
WOLF CREEK PASS 4 W	6.79	.15	1.00	.42	.07	.05				1.40	1.10			.05				.75	.10	.10	.10		.90	.50	.05	.05						
YAMPA	1.86	T	.01	.03	.42	.10			T	.16	.01			.07				.31	.11	T			T	.04	T	.01	.03	.47	.09			
YUMA	.39	T	.01	.01	.01				.01	.02	.05								.03	T			.12	.05	.08	T			T			

See reference notes following Station Index.

DAILY TEMPERATURES

Station		Day Of Month 1	2	3	4	5	6	7	8	9	10	11	12	13	14	15	16	17	18	19	20	21	22	23	24	25	26	27	28	29	30	31	Average
AKRON FAA AP	MAX	20	25	36	35	28	46	50	28	20	32	49	54	42	47	46	46	38	23	27	47	49	31	48	36	42	47	44	45				38.6
	MIN	11	5	7	17	8	14	15	13	8	-2	9	29	25	18	25	27	20	14	14	16	23	19	15	24	24	24	25	26				16.9
ALAMOSA W8 AP	MAX	29	24	27	37	33	33	40	38	35	35	40	40	35	36	42	47	49	46	43	45	49	38	43	40	41	44	44	50				39.4
	MIN	3	1	-10	-15	-9	-14	-8	16	17	-1	-7	18	10	-4	1	17	27	16	15	21	18	19	10	9	11	9	11	10				6.8
ALLENSPARK	MAX	23	34	29	35	15	38	43	38	28	28	36	38	34	31	42	46	45	40	36	35	42	42	35	34	34	34	32	35				35.1
	MIN	-3	-9	10	10	-2	12	26	14	10	8	12	19	12	11	24	30	30	18	21	5	13	18	22	12	3	20	15	18				13.5
ALTEN8ERN	MAX	29	37	32	38	38	43	52	49	43	34	43	49	41	36	48	42	49	48	43	45	47	42	46	43	44	43	43	50				42.8
	MIN	8	14	8	18	9	1	8	15	24	-6	7	34	25	-1	10	28	32	18	21	28	18	27	30	25	15	17	21	17				16.8
AR80LES	MAX	40	32	31	42	45	48	49	42	32	39	47	47	47	48	49	40	40	50	47	53	51	46	47	44	50	49	50	54				45.0
	MIN	20	25	7	5	12	10	10	22	20	8	17	21	22	10	16	22	30	23	26	22	27	27	26	17	16	17	18	16				18.3
ASPEN	MAX																																
	MIN	5	10	5	13	10	0	5	22	23	12	11	12	12	-12	11	26	22	11	13	15	12	10	10	10	5	20	20	20				11.9
8AILEY	MAX	20	37	34	27	26	49	48	45	40	37	45	46	37	46	51	51	49	45	44	44	47	41	47	33	41	44	39	47				41.4
	MIN	-5	-6	-2	15	0	-2	3	14	16	5	6	23	18	7	14	24	25	14	13	6	5	15	4	21	-9	20	7	14				9.5
8OND	MAX	29	32	28	36	34	45	51	49	40	39	47	46	43	32	45	48	48	44	42	45	43	43	42	39	37	42	39	44				41.1
	MIN	1	1	2	20	3	-6	1	1	1	-7	2	20	20	-8	12	20	33	16	21	20	14	14	14	21	10	20	16	24				10.9
8ONNY DAM	MAX	20	18	29	38	36	34	55	48	34	18	33	52	59	47	48	59	50	33	22	28	42	52	46	52	41	48	55	46				40.8
	MIN	-6	0	10	22	19	16	17	10	11	1	3	17	17	23	22	23	24	15	15	14	19	20	19	20	22	21	24	26				15.9
8OULDER	MAX	22	27	41	37	29	55	54	34	27	45	52	53	42	51	60	53	53	31	25	43	44	38	41	39	45	51	44	48				42.3
	MIN	13	7	15	18	9	14	28	19	17	10	15	28	26	19	29	33	29	20	20	17	22	26	23	29	20	29	27	24				20.9
8UENA VISTA	MAX	32	32	36	32	32	44	56	45	43	35	37	40	38	44	50	49	42	41	40	40	42	41	40	37	36	43	42	45				40.5
	MIN	4	5	2	18	1	5	8	19	25	4	5	20	19	4	16	32	32	9	13	14	12		11	12	9	14	10	24				12.9
8URLINGTON	MAX	18	23	40	34	33	48	40	30	35	39	40	46	42	49	46	45	51	26	33	42	48	38	53	46	50	57	58	50				41.4
	MIN	-9	2	9	18	16	21	20	10	12	11	10	14	19	20	18	21	21	12	9	14	20	18	18	17	22	14	27	21				15.2
CANON CITY	MAX	30	20	42	47	31	56	59	55	51	34	55	56	58	54	61	62	61	54	47	38	52	49	55	50	52	58	51	50				49.6
	MIN	11	-4	13	29	11	9	32	30	29	24	27	31	34	26	29	36	47	28	25	22	23	31	21	26	22	29	24	25				24.6
CEDAREOGE	MAX	31	31	33	40	37	50	54	47	42	39	50	47	41	40	50	43	54	53	49	48	53	42	46	42	43	45	49	51				44.6
	MIN	13	19	12	22	19	16	27	29	26	8	22	32	16	9	22	33	27	28	28	25	26	24	27	25	18	20	26	22				22.2
CENTER	MAX	45	40	25	33	36	36	44	46	39	33	40	47	48	35	41	52	51	46	48	44	43	40	43	42	44	43	44	53				42.2
	MIN	1	-5	-12	-10	8	-8	-6	9	17	-3	-5	14	11	1	0	17	25	16	17	15	13	19	9	10	9	10	11	17				7.1
CHEESMAN	MAX	25	37	39	32	37	48	49	45	42	36	47	47	44	50	54	57	56	48	43	44	48	46	48	37	47	50	44	52				44.7
	MIN	0	-1	-1	21	-1	10	11	24	21	6	20	29	23	4	16	24	32	16	20	6	10	18	14	24	2	12	12	9				13.6
CHERRY CREEK 0AM	MAX	22	29	37	32	34	52	53	45	45	41	48	51	51	47	58	50	51	28	27	48	46	38	46	33	41	43	39	39				41.9
	MIN	1	-2	1	20	0	7	25	17	16	0	19	28	28	14	27	29	28	21	21	16	19	21	19	26	10	19	20	20				16.8
CHEYENNE WELLS	MAX	19	25	37	38	32	47	56	44	34	35	54	58	53	49	55	52	47	29	27	39	52	55	50	46	48	55	49	46				44.0
	MIN	3	6	9	23	15	11	26	10	15	9	14	28	21	20	20	26	22	16	16	25	21	25	21	24	22	22	25	24				18.5
C1MARRON 3 SE	MAX	29	32	30	40	38	40	38	47	38	36	45	35	36	32	39	45	45	47	42	39	40	40	44	42	41	41	39	46				39.5
	MIN	-5	10	6	10	15	-15	-5	0	18	-16	0	0	-5	-17	-5	20	32	15	10	15	6	20	12	20	-7	-3	5	0				4.9
CL1MAX 2 NW	MAX	14	20	13	18	11	30	31	28	22	19	27	27	24	27	32	35	29	26	25	25	31	25	28	24	20	22	18	30				24.3
	MIN	-3	-1	-9	5	-3	-4	10	10	10	-10	2	13	3	-9	9	12	21	3	11	6	6	9	3	5	14	6	8	8				4.8
COCHETOPA CREEK	MAX	33	37	35	28	32	28	23	28	36	33	30	38	42	30	25	36	40	43	42	41	42	37	32	37	36	33	36	36				34.6
	MIN	-3	2	-7	0	13	-16	-14	-5	0	-5	-10	-4	2	-16	-10	5	24	16	13	12	5	12	7	12	0	-2	8	15				1.9
COLL8RAN	MAX	32	35	32	36	44	47	55	48	40	35	49	49	43	38	45	48	52	50	47	47	50	42	45	43	43	45	45	52				44.2
	MIN	9	12	5	20	7	5	19	20	23	1	15	32	19	0	15	29	32	23	7	25	18	27	27	22	12	20	27	27				17.8
COLORADO NM	MAX	33	35	37	40	39	44	55	48	45	32	47	47	41	39	39	40	45	50	46	46	41	44	39	40	49	42	48	50				42.9
	MIN	17	19	20	18	15	16	15	31	25	10	18	20	18	20	16	15	18	20	30	26	24	23	23	25	21	32	31	31				21.3
COLO SPRINGS W8 AP	MAX	22	31	35	41	26	50	53	50	38	44	50	54	46	45	60	64	58	30	39	35	48	46	47	37	48	51	42	47				44.2
	MIN	2	-10	15	16	4	7	23	24	15	12	17	35	22	16	25	31	27	22	21	20	18	25	19	25	17	21	24	23				18.4
CONEJOS 3 NNW	MAX	36	30	29	36	32		43	42	32	35	43	42	39	39	45	41	50	44	46	45	46	39	43	42	42	46	46	52				40.9
	MIN	4	7	-13	-10	-4		0	10	17	4	-2	22	27	-2	8	37	26	15	18	12	12	19	7	8	8	7	10	8				9.4
CORTEZ	MAX	42	35	35	44	43	52	53	48	40	39	49	48	44	43	52	45	52	50	48	51	51	48	38	43	44	47	46	52				45.8
	MIN	17	24	6	15	19	12	23	26	25	5	23	27	10	5	18	33	34	24	27	23	26	28	28	23	16	18	19	20				20.5
CRAIG	MAX	26	31	27	33	32	42	46	48	37	31	42	43	36	32	45	42	47	44	41	47	45	37	45	44	35	39	38	45				39.3
	MIN	-7	11	9	16	-10	-1	4	16	9	-11	10	30	-1	-10	7	27	27	10	20	24	18	25	20	12	10	23	22	24				11.9
CRESTED 8UTTE	MAX	29	28	23	24	23	32	32	39	29	24	39	35	29	25	32	34	40	38	34	33	38	35	37	37	30	34	33	39				32.3
	MIN	-11	12	-15	11	10	-16	-6	4	11	-6	-8	9	11	-18	-1	20	28	11	9	15	-3	11	8	5	-11	-5	14	14				3.7
DELH1	MAX	28	34	36	47	28	55	50	57	54	46	56	59	55	51	63	67	60	42	42	54	50	52	55	49	54	54	54	50				50.1
	MIN	16	4	18	28	13	2	18	25	24	18	23	25	25	18	26	38	42	20	24	10	21	26	18	20	25	17	17	15				20.6
DEL NORTE	MAX		32	25	34	32	34	38	44	36	29	37	42	39	33	40	50	50	44	47	43	44	39	40	40	43	44	45	55				40.0
	MIN	9	12	-3	0	5	0	3	13	22	4	1	20	22	3	7	21	25	18	20	15	16	21	11	15	12	14	13	14				11.9
DELTA 1 E	MAX	32	32	34	42	43	52	60	56	41	39	55	54	42	43	50	48	57	55	53	52	54	47	51	48	47	50	52	61				48.2
	MIN	12	21	19	21	22	11	18	27	28	8	17	32	21	13	20	33	34	25	27	25	21	30	29	30	18	18	28	18				22.4
DENVER WB AP	MAX	23	30	40	36	33	48	53	33	22	41	52	52	40	49	58	52	55	31	27	47	48	36	40	35	42	47	40	43				41.2
	MIN	6	6	13	16	4	19	22	20	11	6	17	30	26	19	30	31	27	23	21	18	24	20	20	24	16	23	21	25				19.2
DENVER W8 CITY	MAX	19	28	41	37	32	48	57	32	22	40	56	57	42	52	61	54	57	35	28	43	45	35	39	32	46	48	42	45				41.9
	MIN	14	13	21	16	12	23	22	21	15	11	23	37	27	24	33	36	28	23	21	22	28	29	28	26	21	30	26	30				23.6
DILLON 1 S	MAX	25	29	24	27	20	44	45	42	37	33	40	38	29	40	44	42	37	35	38	45	40	37	34	30	33	27	34	38				35.3
	MIN	-17	-10	-9	12	5	-11	-5	5	-3	-11	10	3	-23	1	22	27	30	17	-3	-9	9	4	6	13	2	14	10	6				3.4
DURANGO	MAX	34	35	35	45	47	51	51	46	38	39	51	48	44	46	50	40	51	50	48	50	48	45	47	45	50	52	53	59				46.4
	MIN	16	21	-4	5	12	5	12	16	22	-2	5	12	15	2	10	30	30	18	20	19	25	24	15	13	12	14	15	14				14.1
EADS	MAX	20	26	40	40	28	48	52	37	30	35	53	58	51	48	50	52	55	30	22	44	48	54	50	47	50	58	50	50				43.8
	MIN	10	6	8	22	12	14	21	18	17	8	16	22	30	24	21	30	25	19	12	10	20	28	22	26	28	20	27	25				19.3
EAGLE FAA AP	MAX	24	33	26	36	28	40	47	42	35	33	41	40	30	30	44	45	46	44	42	47	44	36	46	40	39	41	43	45				38.8
	MIN	-8	1	-3	16	-4	-12	-5	15	10	-8	1	25	-2	-11	5	26	27	20	23	23	15	27	15	19	13	24	25	21				10.6
EDGEWATER	MAX	22	30	42	35	35	48	55	39	32	45	56	58	46	58	60	62	57	35	35	47	46	40	44	45	38	47	45	45				44.5
	MIN	12	10	14	20	12	12	22	23	19	22	17	32	29	15	25	25	31	30	23	21	21	25	20	14	30	26	26	25				21.5
ESTES PARK	MAX	22	38	36	29	21	40	45	45	40	30	43	43	42	38	47	47	45	43	41	41	44	44	39	39	35	37	35	43				39.0
	MIN	10	-6	14	18	-4	20	32	15	12	12	24	27	15	19	30	37	35	16	27	12	13	20	22	19	2	26	21	21				18.2

See reference notes following Station Index.

DAILY TEMPERATURES

Station		Day Of Month 1	2	3	4	5	6	7	8	9	10	11	12	13	14	15	16	17	18	19	20	21	22	23	24	25	26	27	28	29	30	31	Average
EVERSOLL RANCH	MAX	17	30	43	53	37	55	61	49	53	48	55	68	62	55		65	69	38	46	46	55	61	55	52	52	65	53	56				51.8
	MIN	7	12	18	24	19	18	31	24	28	19	26	32	35	21		28	24	22	21	20	22	31	21	24	19	26	28	23				23.1
FLAGLER 2 NW	MAX	21	21	37	33	29	50	52	43	34	33	50	55	44	48	54	53	46	30	29	35	50	45	48	42	45	51	39	45				41.5
	MIN	10	5	8	19	15	12	24	17	13	3	28	23	25	11	22	24	26	14	16	16	18	25	15	25	21	22	21	23				17.9
FORDER 8 S	MAX	24	22	40	42	29	46	57	38	37	39	54	58	47	49	63	65	65	31	31	36	45	52	50	49	43	55	43	50				45.0
	MIN	10	6	1	18	15	-1	12	22	20	6	13	20	23	13	17	26	23	20	21	13	18	19	18	24	15	16	28	21				16.3
FORT COLLINS	MAX	21	20	38	37	26	38	42	24	23	26	42	50	38	42	42	45	42	28	26	33	41	41	41	38	41	49	41	43				36.4
	MIN	16	-10	2	18	-3	0	11	17	17	-4	2	9	21	12	24	31	27	19	20	18	15	27	24	29	20	24	28	28				15.8
FORT LEWIS	MAX	27	26	30	35	39	41	47	38	33	33	38	39	32	39	46	37	42	42	39	40	40	35	37	36	38	42	39	50				37.9
	MIN	17	19	-5	0	12	8	17	16	27	-4	-1	10	11	-1	9	29	30	18	14	15	24	19	6	9	7	5	10	12				11.9
FORT LUPTON	MAX	23	24	40	37	27	47	45	36	30	40	39	50	45	45	54	51	45	30	26	36	43	39	40	37	41	46	43	44				39.4
	MIN	9	3	4	20	5	3	16	18	19	0	4	11	17	11	22	28	25	20	20	13	19	26	14	25	10	17	21	24				15.1
FORT MORGAN	MAX	22	22	28	39	32	32	42	42	26	21	34	47	50	42	42	36	46	37	27	29	35	44	25	41	33	37	43	43				35.6
	MIN	12	4	7	17	10	1	7	15	17	-9	-2	2	17	11	17	22	29	17	17	11	17	20	10	22	7	11	18	26				12.6
FRASER	MAX	24	28	20	23	17	36	38	37	34	26	37	38	19	28	38	38	35	30	31	34	40	25	35	34	28	28	26	33				30.7
	MIN	-32	-25	-11	13	5	-18	-12	-15	-5	-23	-24	-12	-2	-37	-13	12	29	-9	-3	-5	-20	0	-4	0	2	15	15	17				-5.8
FRUITA 2 N	MAX	34	36	36	40	42	45	55	53	46	34	50	52	45	42	47	40	57	54	53	53	55	49	48	47	49	51	54	54				47.2
	MIN	18	18	9	16	18	12	14	36	28	-5	17	38	21	17	20	31	35	24	25	25	23	39	32	31	21	20	27	19				22.5
GATEWAY 1 SW	MAX	39	36	40	47	48	52	58	52		47	53	50	44	47	53	50	60	58	52	53	57	53	50	47	50	54	55	59				50.5
	MIN	13	24	7	24	33	22	35	35		19	28	38	25	18	26	36	39	26	42	29	26	31	32	30	22	23	32	23				27.3
GEORGETOWN	MAX	23	33	26	26	30	36	41	38	38	32	38	38	43	40	46	45	43	40	36	39	44	37	40	43	38	35	32	38				37.1
	MIN	0	0	8	18	19	20	25	18	18	2	12	17	14	21	25	36	30	15	22	10	9	23	23	18	9	21	19	18				16.8
GLENWOOD SPRINGS 1 N	MAX	35	34	28	32	34	36	46	48	40	31	43	48	42	36	44	42	45	46	43	48	47	42	42	40	41	43	44	47				41.0
	MIN	7	14	4	23	9	-1	4	13	24	-1	12	24	23	-1	10	28	33	23	27	29	18	24	25	25	12	25	27	22				17.2
GORE PASS RANCH	MAX	17	20																			30	30			36		33	38				
	MIN	-15	-14																			1	2			16		16	17				
GRAND JUNCTION WB AP	MAX	34	34	34	41	42	47	56	51	44	35	49	50	37	40	43	43	56	50	48	51	52	41	44	45	44	46	50	52				45.0
	MIN	21	22	16	22	23	20	31	36	12	11	27	32	24	18	23	32	35	30	33	33	31	33	32	31	25	27	32	28				26.4
GRAND LAKE 1 N	MAX	26	28	19	25	19	36	40	37	39	25	38	38	30	29	38	33	40	34	29	34	41	38	31	31	28	31	30	31				32.1
	MIN	-18	-16	-5	13	-9	-11	-2	-2	8	-14	-14	1	10	-18	0	23	28	5	9	9	-5	16	9	4	-2	12	11	16				2.1
GRAND LAKE 6 SSW	MAX	17	14	15	24	20	34	40	34	32	23	33	37	32	24	35	35	36	29	30	34	32	27	31	28	24	31	27	30				28.9
	MIN	-23	-21	-5	14	-7	-12	-3	-2	3	-13	-16	-6	11	-19	-3	23	29	1	10	3	-8	12	5	6	-4	14	17	15				0.8
GREAT SAND DUNES NM	MAX	30	25	24	32	28	40	41	37	36	28	37	37	35	38	46	47	47	42	40	40	47	40	40	38	37	40	37	48				37.8
	MIN	8	12	-3	5	12	4	9	25	20	0	10	25	19	0	10	26	29	23	17	22	23	20	13	18	13	14	15	20				14.6
GREELEY	MAX	20	21	29	39	30	26	42	40	26	24	28	27	43	42	41	38	42	37	23	30	33	40	37	41	38	42	50	42				34.7
	MIN	10	1	7	13	4	-2	3	17	19	-10	-4	4	8	8	16	21	27	20	19	21	13	14	17	19	17	20	25	30				12.8
GREEN MOUNTAIN DAM	MAX	30	20	26	29	26	43	46	44	40	33	45	44	37	24	42	45	43	40	38	41	40	34	39	33	34	38	35	36				36.6
	MIN	-19	-13	-6	18	2	-3	13	10	14	4	-3	18	17	-10	3	32	30	5	14	13	1	15	6	9	-1	16	19	22				8.1
GROVER 10 W	MAX	20	20	33	32	24	35	40	26	25	25	42	43	41	40	46	43	40	24	20	40	46	43	40	37	40	50	40	46				35.8
	MIN	8	9	9	18	2	4	17	14	14	4	6	8	12	17	22	30	23	11	12	10	22	24	17	28	20	30	23	25				15.7
GUNNISON	MAX	35	35	29	33	32	27	32	38	39	29	33	42	35	27	33	41	42	42	36	36	32	35	37	36	33	38	38	44				35.3
	MIN	-3	15	-9	6	14	-19	-17	-7	8	-14	-10	-4	13	-17	-9	14	27	12	14	18	3	17	6	19	-4	1	9	3				3.1
HAYDEN	MAX	30	30	26	32	27	30	43	45	36	27	44	44	37	28	29	33	46	42	42	44	43	41	43	38	35	40	37	47				37.1
	MIN	-9	1	2	18	-7	-6	-8	12	16	-10	-8	33	17	-6	-4	3	8	10	10	21	16	18	21	8	7	22	23	13				7.9
HERMIT 7 ESE	MAX	30	25	23	30	28	32	40	36	27	28	36	35	34	25	46	44	40	40	35	35	35	32	32	37	33	37	34	40				33.9
	MIN	-9	10	-21	-6	-12	-19	-11	8	20	-24	-18	-5	0	-25	-11	13	15	-5	-1	-7	-5	15	-15	-7	-15	-9	-10	-7				-5.8
HOLLY	MAX	19	15	26	40	45	34	48	58	31	26	39	62	67	55	55	55	54	54	31	34	48	60	61	54	41	53	61	45				45.4
	MIN	-4	9	8	24	20	8	8	18	24	10	10	18	27	22	22	26	24	21	18	16	19	26	21	26	26	17	21	21				18.1
HOLYOKE	MAX	24	29	40	36	36	52	38	21	22	30	48	51	45	55	57	45	42	24	23	45	51	37	50	45	47	51	46	47				40.6
	MIN	-6	10	9	23	9	11	15	7	12	-3	2	19	25	21	22	28	21	13	14	9	22	25	15	25	25	25	25	26				16.0
HOT SULPHUR SPR 2 SW	MAX	29	24	20	27	24	42	45	38	33	30	37	39	27	22	42	41	45	39	39	42		29	37	35	28	32	30	29				33.5
	MIN	-14	-12	-10	15	-4	-9	-8	5	15	-7	-1	2	16	-14	-3	26	29	2	10	2		11	15	14	10	1	15	10				4.3
IDAHO SPRINGS	MAX	20	36	32	28	28	50	54	49	35	39	50	50	34	46	51	56	47	44	42	46	46	35	45	33	39	41	41	44				41.5
	MIN	8	2	4	13	3	9	16	12	14	5	4	11	18	12	20	26	31	15	19	12	12	19	12	23	4	24	15	25				13.9
IGNACIO 1 N	MAX	37	31	31	40	43	47	48	44	38	35	48	44	41	45	44	38	47	46	46	48	46	40	43	41	45	50	50	54				43.2
	MIN	17	23	-5	-8	17	2	10	20	21	-3	2	16	14	15	2	29	31	20	23	20	22	25	19	18	14	16	17	17				14.8
JOHN MARTIN DAM	MAX	31	31	40	44	31	40	52	47	34	43	58	62	57	52	53	55	62	36	40	45	50	53	56	55	50	58	55	51				47.9
	MIN	13	9	12	25	15	1	17	21	27	6	18	26	27	23	24	31	25	24	23	21	24	31	26	25	32	22	31	29				21.7
JULESBURG	MAX	23	28	40	41	34	50	49		45	38	44	48	48	50	50	50	43	26	23	45	50	48	50	49	48	53	49	50				43.4
	MIN	-2	8	9	26	10	9	18		7	-5	3	12	22	17	25	27	22	12	8	-4	19	25	13	27	25	26	26	27				15.3
KASSLER	MAX	18	26	43	44	34	49	56	52	48	47	53	53	51	50	60	59	56	40	36	48	47	44	51	43	45	51	54	46				46.6
	MIN	4	-4	6	19	-1	9	22	15	18	-4	17	21	31	16	27	31	30	22	23	12	20	21	18	29	13	25	25	22				17.4
KAUFFMAN 4 SSE	MAX	17	21	38	30	27	47	36	26	19	31	45	54	39	44	50	43	31	22	21	47	48	32	44	39	42	48	41	45				36.7
	MIN	-5	-10	3	18	-1	-1	16	9	10	3	-1	19	22	13	15	27	21	11	14	1	14	23	11	21	16	18	18	23				11.7
KIT CARSON	MAX	20	25	43	38	33	44	53	35	30	35	51	60	51	52	52	52	54	29	28	43	51	56	52	44	51	59	49	48				44.2
	MIN	10	8	8	21	13	-3	16	19	16	7	11	23	26	19	21	28	24	19	17	19	19	24	19	26	21	19	27	27				18.0
LA JUNTA FAA AP	MAX	20	21	40	43	30	46	48	31	30	44	55	59	49	52	55	67	64	28	38	49	49	55	55	51	50	58	47	51				45.9
	MIN	10	9	16	23	6	3	22	22	18	10	21	34	30	25	26	36	28	22	25	20	27	27	25	24	31	21	28	24				21.9
LAKE CITY	MAX	30	32	33	28	34	34	48	43	34	30	38	36	35	32	45	43	48	43	38	43	42	40	34	37	35	40	28	40				37.3
	MIN	-6	-8	-6	-5	5	-11	-4	7	22	-15	-14	4	11	-9	-3	23	30	14	13	10	1	17	4	7	4	4	8	-1				3.6
LAKE MORAINE	MAX	21	28	32	25	23	42	36	32	28	27	32	33	27	38	41	44	39	32	29	33	37	28	24	31	32	36	29					31.8
	MIN	3	11	8	5	6	22	23	21	-2	-4	19	22	12	8	24	30	23	21	15	8	23	19	16	9	-5	6	17	18				13.5
LAMAR	MAX	16	34	40	45	32	41	55	39	30	40	61	64	54	53	53	54	54	30	41	50	50	55	55	42	52	60	46	53				46.4
	MIN	9	10	11	23	5	4	17	22	16	9	21	29	25	21	22	33	24	22	22	24	23	26	21	30	28	17	27	21				20.1
LAS ANIMAS 1 N	MAX	24	30	42	46	33	42	51	43	34	43	55	64	53	54	54	59	68	35	40	49	50	62	59	59	53	60	55	53				48.9
	MIN	13	9	11	23	14	0	14	21	22	4	18	25	25	21	22	29	25	23	24	19	24	23	20	24	31	28	25	20				19.9
LEADVILLE	MAX	15	24	17	18	16	39	37	33	25	27	34	34	17	33	37	41	33	30	32	30	38	26	34	30	25	27	26	31				28.9
	MIN	-4	1	-5	9	2	4	11	12	1	-7	3	12	-1	-5	13	23	18	13	12	8	8	11	10	4	-3	8	12	8				6.4

See reference notes following Station Index.

DAILY TEMPERATURES

Station		Day Of Month 1	2	3	4	5	6	7	8	9	10	11	12	13	14	15	16	17	18	19	20	21	22	23	24	25	26	27	28	29	30	31	Average
LIMON 8 SSW	MAX	20	20	40	31	28	49	51	50	40	34	49	54	43	47	58	59	55	27	32	42	48	40	47	42	47	50	40	48				42.5
	MIN	4	-1	5	16	7	4	26	22	16	-1	13	21	20	10	20	22	22	17	17	15	15	20	16	19	7	22	18	18				14.6
LIMON	MAX	20	21	40	32	32	53	56	50	36	35	50	55	44	48	59	60	53	29	31	42	49	48	48	41	48	49	39	43				43.3
	MIN	7	1	13	15	10	3	24	23	11	-2	10	21	23	13	20	25	22	19	18	18	16	22	12	25	19	17	21	21				16.0
LITTLE HILLS	MAX	27	37	30	40	40	40	48	42	34	33	42	43	34	40	46	46	48	44	43	41	48	37	39	39	40	40	41	46				40.3
	MIN	-5	-3	-3	18	-1	-3	4	26	16	-16	8	13	6	14	9	18	28	14	18	18	11	28	12	12	9	22	24	23				11.4
LONGMONT 2 ESE	MAX	28	20	28	46	31	39	47	47	30	26	44	42	48	42	40	54	42	42	24	25	36	41	40	40	41	42	49	42				38.4
	MIN	11	9	8	14	6	-1	16	17	19	-1	4	5	16	12	15	29	27	22	20	19	20	23	21	22	19	20	27	27				15.9
MANASSA	MAX	35	26	30	41	37	32	48	43	39	36	45	45	46	42	47	49	51	47	50	49	49	40	47	39	42	48	47	54				43.0
	MIN	2	13	-3	-8	-3	7	0	17	20	6	-3	22	17	-3	4	25	26	10	14	9	12	18	5	2	5	1	6	5				8.1
MARVINE	MAX	31	24	28	29	24	40	42	44	32	34	46	49	35	34	43	46	49	47	42	41	50	37	43	38	32	36	34	44				38.4
	MIN	0	-3	-4	16	2	-2	4	24	15	-4	3	25	16	-11	10	28	33	11	13	18	11	24	23	11	3	19	22	16				11.5
MAYBELL	MAX	30	30	29	36	32	43	49	43	38	32	43	45	39	30	42	42	47	44	44	44	48	42	35	38	38	39	40	47				39.6
	MIN	0	14	0	25	-16	-13	10	22	20	-19	7	26	14	-17	4	25	32	13	22	26	20	28	19	16	11	29	26	17				12.9
MEEKER	MAX	30	33	26	41	29	47	49	45	36	37	41	45	36	35	50	48	51	44	44	43	50	39	43	39	38	41	43	44				41.0
	MIN	-2	7	3	22	-2	-5	14	19	18	-11	9	30	19	-9	10	32	30	17	19	22	14	27	23	15	10	25	25	11				14.0
MESA VERDE NP	MAX	35	30	35	41	39	49	50	43	37	36	38	41	43	46	50	42	46	48	42	48	44	41	37	39	41	44	43	50				42.1
	MIN	18	20	11	17	18	16	28	26	20	10	14	21	20	11	23	32	32	27	25	24	30	23	23	20	16	21	23	23				21.1
MONTE VISTA	MAX	35	25	30	23	34	30	32	38	43	35	38	37	43	36	33	39	50	49	46	44	43	46	38	41	41	42	43	44				38.5
	MIN	0	9	-10	-12	-5	-11	-4	0	22	-2	-3	6	19	-2	3	9	23	19	18	17	16	19	11	11	12	11	12	14				7.2
MONTROSE NO 2	MAX	30	30	38	44	39	46	58	50	40	37	54	51	39	43	50	50	56	54	51	52	55	41	45	41	45	48	48	52				46.0
	MIN	9	13	16	16	21	12	12	29	27	7	10	25	18	12	12	30	40	25	25	21	21	26	24	24	18	19	19	22				19.8
MONUMENT 2 W	MAX	17	31	36	31	21	47	49	43	38	38	47	46	38	41	55	55	54	37	41		41	39	44	32	40	48	37	44				40.4
	MIN	7	-6	13	13	0	4	23	18	15	7	13	31	25	19	19	29	28	16	16		15	20	17	23	11	17	17	16				15.8
NORTHOALE	MAX	34	33	32	37	36	41	47	44	59	34	41	41	37	34	41	38	47	43	43	43	47	40	37	40	37	42	41	47				40.6
	MIN	11	22	1	5	7	14	21	22	20	3	4	23	5	-10	16	27	33	14	21	14	22	24	19	22	14	16	17	17				15.1
NORTH LAKE	MAX	18	28	32	36	34	45	46	38	35	32	42	43	40	43	50	44	44	43	44	41	46	38	40	33	37	45	38	40				39.1
	MIN	9	-5	4	21	3	8	18	25	20	13	15	28	24	3	23	30	32	23	20	12	16	21	8	11	5	11	12	16				15.2
NORWOOO	MAX	35	28	26	36	33	44	44	45	33	31	40	39	33	33	46	42	45	43	41	43	48	38	37	37	38	41	41	48				38.9
	MIN	12	3	-5	16	2	15	11	15	19	-3	6	20	1	-3	10	26	26	20	21	19	22	21	19	18	9	11	21	18				13.2
OURAY	MAX	25	33	31	35	36	45	49	39	33	37	42	39	39	40	49	48	50	45	42	45	48	42	41	33	37	42	35	43				40.1
	MIN	6	14	12	19	17	12	24	31	23	3	18	28	10	1	16	31	35	23	26	18	24	22	14	14	8	14	19	17				17.8
PAGOSA SPRINGS	MAX	33	31	31	33	41	45	47	42	33	36	43	41	38	40	43	37	45	42	42	44	48	42	40	37	41	42	45	50				40.4
	MIN	11	20	-9	13	-4	-9	0	15	20	1	0	15	19	-7	0	20	28	12	11	12	14	23	20	12	4	6	8	8				9.4
PAL1SAOE 1 S	MAX	38	37	35	43	45	48	58	53	50	41	52	52	46	43	48	48	56	55	52	54	52	49	47	47	48	50	51	55				48.3
	MIN	20	24	16	25	26	18	23	41	28	12	24	38	25	16	24	33	36	32	33	33	30	32	33	30	24	26	34	31				27.4
PAON1A	MAX	36	31	34	40	38	51	53	48	36	39	50	47	39	41	51	47	51	50	49	50	55	48	47	42	43	46	50	51				45.1
	MIN	13	12	1	20	20	13	21	24	28	2	15	29	22	17	18	31	33	29	30	28	26	27	25	27	16	23	29	25				21.6
PARAOOX	MAX	35	40	40	43	45	50	52	52	39	40	48	45	44	45	48	46	56	54	50	53	51	46	45	45	48	53	53	58				47.3
	MIN	15	23	9	10	20	9	16	29	22	6	15	32	18	15	20	32	34	25	26	24	21	30	28	25	20	20	23	20				21.0
PARKER 9 E	MAX	27	31	40	32	32	50	52	50	43	45	50	49	42	47	57	58	54	31	37	46	48	39	49	37	42	46	37	38				43.2
	MIN	0	0	5	18	-5	8	23	16	14	-7	23	20	27	9	24	28	26	19	21	19	20	23	7	25	5	15	20	14				14.9
PUE8LO W8 AP	MAX	25	20	44	49	27	48	56	45	45	48	57	57	47	52	64	68	65	32	39	40	48	53	54	47	49	57	50	51				47.8
	MIN	8	-7	7	22	5	1	25	27	23	18	19	28	25	18	26	29	31	26	24	21	21	23	20	27	19	18	26	19				19.6
RANGELY	MAX	32	34	31	41	42	49	56	49	38	30	46	48	39	38	35	39	50	48	47	47	42	42	42	46	45	48	49	53				43.1
	MIN	13	14	4	16	9	5	7	21	20	12	6	19	0	10	4	18	22	17	19	21	22	21	21	24	18	22	26	18				15.3
REO FEATHER LAKES	MAX	13	37	29	22	15	39	47	39	30	28	38	39	32	34	40	41	38	33	35	40	37	35	45	31	31	33	28	36				33.8
	MIN	-7	-11	10	8	-5	14	16	16	10	6	16	24	9	12	25	29	30	9	16	6	11	23	21	10	8	18	16	16				12.7
RICO	MAX	33	29	36	39	40	46	38	36	33	31	37	34	35	43	48	46	40	40	42	42	40	35	40	36	40	36	46	54				39.0
	MIN	4	4	-4	12	16	0	8	12	17	-7	3	11	-5	12	4	25	30	9	20	2	5	17	5	-2	-7	5	14	14				8.0
RIFLE	MAX	35	34	32	37	38	35	43	48	40	30	44	46	41	33	39	44	50	49	46	47	49	47	45	45	44	44	45	51				42.2
	MIN	9	13	10	21	11	-4	4	21	26	-5	7	32	25	-1	12	28	34	22	25	26	20	30	27	26	16	26	28	23				18.3
ROCKY FORO 2 ESE	MAX	23	21	39	43	34	46	54	40	31	43	54	57	50	50	58	67	65	36	38	47	50	55	56	52	51	60	51	52				47.3
	MIN	14	9	10	20	15	-2	18	23	24	9	18	33	29	23	27	31	36	25	25	19	26	24	23	22	25	19	25	21				21.1
ROGGEN 2 S	MAX	22	29	40	32	33	57	48	31	25	40	51	46	39	47	45	47	43	27	29	37	45	40	42	40	47	52	48	48				40.4
	MIN	-2	5	-2	22	6	-6	10	15	18	-10	-5	20	15	5	17	26	21	18	21	7	14	25	7	21	3	8	16	24				11.4
RUSH 2 NNE	MAX	28	20	39	40	27	53	50	50	36	38	49	53	45	50	59	66	63	40	24	35	49	49	45	46	44	50	42	46				44.1
	MIN	10	-4	9	15	2	4	21	23	25	4	21	25	14	19	21	19	32	19	13	20	26	24	15	15	16	16	20	21				16.6
RYE	MAX	22	32	40	44	33	52	57	47	42	42	47	48	42	51	56	57	57	37	43	44	48	43	45	37	46	49	43	43				44.5
	MIN	10	-3	6	13	0	10	21	20	25	10	17	35	30	12	19	30	36	21	19	12	21	26	17	20	10	17	18	17				17.5
SAGUACHE	MAX	28	30	26	37	32	39	43	45	43	32	38	44	39	38	46	51	52	53	46	44	44	39	44	41	40	44	42	50				41.1
	MIN	7	13	-5	7	12	-2	0	11	24	2	5	13	18	8	8	19	18	20	21	16	18	20	11	14	15	14	19	21				12.4
SAL1OA	MAX	35	34	35	41	34	46	50	48	45	37	44	46	42	47	53	52	50	45	48	48	43	39	48	44	42	47	45	52				44.3
	MIN	14	1	-8	23	5	10	17	27	30	18	23	19	23	8	9	34	39	12	23	18	18	24	17	19	6	19	15	17				17.1
SEOGW1CK 5 S	MAX	18	21	34	34	29	45	40	19	19	22	38	48	40	43	49	39	36	21	18	43	48	40	44	42	43	49	43	46				36.1
	MIN	3	8	10	23	9	10	15	7	10	-6	6	19	19	19	22	27	20	12	11	4	24	26	16	28	22	28	27	26				15.9
S1LVERTON	MAX	27	25	30	25	33	38	37	31	27	25	34	35	36	32	48	38	43	38	36	40	40	35	40	35	33	40	33	45				35.0
	MIN	-4	10	-9	15	2	-14	-4	22	15	-18	0	0	-10	-22	-5	24	28	0	18	-5	-2	10	-10	-3	-10	-5	0	0				0.8
SPRINGFIELO 7 WSW	MAX	18	31	39	46	30	55	60	58	58	45	59	63	55	53	62	71	66	36	45	47	51	54	52	47	48	55	47	48				50.0
	MIN	10	8	19	23	12	11	30	23	32	13	18	29	25	18	22	36	35	20	19	13	20	23	20	22	30	20	22	20				21.2
SPR1NGF1ELO 8 S	MAX	35	30	41	47	29				56	41	59	64	55		60	72	68	37	46	42		56	63	44	50	56	52	51				50.2
	MIN	8	9	17	20	14				11	12	37	31			17	33	36	20	19	16		20	25	19	30	18	18	18				20.4
STATE TURKEY EXP FARM	MAX	37	32	33	40		50		44	37	39	49	45	40		50	38	48	47	46	46	48	41	43	41	43		50	52				43.3
	MIN	9	21	-10	-2		2		6	21	15	3	13	15		-4	23	30	12	17	13	16	23	16	11	6		10	10				11.5
STEAM8OAT SPRINGS	MAX	28	27	20	30	28	28	42	43	35	23	45	41	36	28	38	38	43	43	36	45	37	35	42	37	34	39	36	40				35.6
	MIN	-16	-3	2	15	9	-17	-12	1	14	-11	-8	15	18	-19	-3	27	31	2	20	15	5	20	21	6	8	20	23	22				7.3
STERL1NG	MAX	25	23	29	40	34	34	45	33	27	20	30	39	53	46	46	44	42	32	24	27	44	49	32	48	34	45	51	44				37.1
	MIN	10	6	5	23	7	5	11	12	14	-6	-3	8	18	19	22	26	27	15	16	9	14	22	17	18	20	20	24	27				14.5

See reference notes following Station Index

DAILY TEMPERATURES

Station		Day Of Month 1	2	3	4	5	6	7	8	9	10	11	12	13	14	15	16	17	18	19	20	21	22	23	24	25	26	27	28	29	30	31	Average
STRATTON 3 NE	MAX	19	24	37	37	30	52	55	42	30	35	46	56	46	48	56	54	44	26	28	45	52	47	51	40	45	59	45	45				42.6
	MIN	-3	4	7	14	17	19	25	21	13	5	20	26	23	17	20	23	22	14	15	13	15	22	16	22	18	19	22	18				16.7
SUGAR LOAF RESERVOIR	MAX	15	20	21	20	18	37	37	33	23	28	33	34	23	32	39	39	35	31	32	33	32	25	31	30	28	32	26	33				29.3
	MIN	-17	0	-18	11	2	-7	-7	-2	3	-16	-17	-5	10	-30	-5	22	25	12	8	-6	-17	16	6	-3	-20	8	12	10				-0.9
TACONY 7 SE	MAX	26	22	40	40	29	47	56	37	33	41	55	57	47	47	63	65	63	33	30	40	48	53	52	47	46	55	49	49				45.4
	MIN	12	4	10	21	11	4	25	24	22	10	19	29	32	15		29	33	23	21	21	22	23	22	24	20	19	22	22				20.0
TAYLOR PARK	MAX	21	24	22	22	21	15	36	32	25	25	33	33	28	31	28	33	34	33	31	32	23	32	30	31	30	32	30	40				28.8
	MIN	-20	5	-28	12	5	-30	-20	-14	5	-16	-20	0	10	-35	-14	14	28	-6	-16	1	-21	-17	-10	-3	-27	-8	-2	-12				-8.5
TELLURIDE	MAX	28	30	33	27	38	50	45	40	30	37	40	39	35	47	45	41	40	42	40	46	42	35	36	28	38	37	37	48				38.4
	MIN	2	9	-4	12	5	-5	15	23	16	-9	13	14	-2	-13	12	23	28	12	22	4	14	15	0	1	-7	1	12	3				7.7
TRINIDAD	MAX	25	29	38	49	30	52	56	55	52	43	55	56	53	49	62	61	60	56	50	42	52	49	50	46	45	53	46	42				48.4
	MIN	16	3	14	19	3	20	31	33	35	22	28	41	36	18	30	36	48	25	23	18	25	32	20	23	14	20	23	21				24.2
TRINIDAD FAA AP	MAX	23	31	38	44	25	48	49	52	44	43	53	56	49	48	62	70	62	35	50	48	55	47	53	45	49	56	49	45				47.5
	MIN	11	2	18	19	7	23	22	23	20	20	23	33	26	19	32	29	32	24	21	9	21	25	21	25	19	20	21	21				20.9
TWO BUTTES 1 NW	MAX	11	28	35	42	31	51	55	50	35	37	57	62	51	54	56	58	55	33	38	46	51	52	52	47	48	51	51	44				45.8
	MIN	-2	8	20	22	10	6	28	20	25	14	23	30	29	20	26	31	32	18	17	20	18	28	22	23	26	19	22	22				20.6
VALLECITO DAM	MAX	32	32	28	40	40	45	45	40	31	36	44	41	38	39	45	38	47	42	40	43	44	41	41	36	40	45	47	48				40.3
	MIN	12	20	-10	-1	4	-4	5	12	20	-5	7	7	11	-10	0	25	26	13	16	9	16	21	3	7	0	4	5	6				7.8
WAGON WHEEL GAP 3 N	MAX	35	20	28	26	33	33	31	43	37	32	30	38	34	36	27	37	48	43	42	40	37	38	36	33	46	35	40	37				35.5
	MIN	-7	7	-20	-13	1	-17	-10	-5	22	-20	-13	-1	9	-22	-13	-6	27	1	4	5	-1	6	-9	-4	-10	-5	-5	1				-3.5
WALDEN	MAX	14	13	20	23	18	32	38	34	35	21	36	35	27	29	37	36	37	33	35	36	36	36	31	35	26	31	35	34				30.5
	MIN	-19	-19	-12	16	-8	9	11	14	9	-6	-1	15	11	-3	12	25	25	7	15	5	13	17	11	-3	-14	9	13	7				5.7
WALSENBURG POWER PLANT	MAX	26	36	35	44	32	48	54	51	47	47	53	54	50	52	58	59	62	54	51	48	51	49	50	46	46	54	48	46				48.3
	MIN	14	-6	10	27	0	9	29	27	28	24	29	32	35	16	36	38	39	23	20	9	24	26	19	18	14	22	22	21				21.6
WATEROALE	MAX	23	25	41	31	32	50	48	27	21	43	47	50	41	43	52	48	45	28	29	38	44	38	41	39	45	48	41	44				39.4
	MIN	10	-10	8	23	-2	10	13	15	15	-1	7	18	18	8	20	28	27	15	15	13	17	19	18	24	14	18	25	21				14.5
WESTCLIFFE	MAX	23	23	30	41	24	42	47	38	37	35	42	39	35	35	50	45	49	44	43	43	43	39	44	39	40	44	42	47				39.4
	MIN	3	-5	-15	2	-9	0	15	25	22	11	15	27	15	-5	15	30	33	20	17	8	15	18	14	17	4	16	16	11				12.0
WETMORE 2 S	MAX	24	32	40	48	39	51	55	49	42	44	50	51	43	47	58	57	57	43	42	43	47	45	46	41	46	53	43	45				45.8
	MIN	12	-3	14	17	3	12	23	19	23	15	17	27	28	10	24	33	38	24	19	13	23	28	20	22	13	20	21	20				19.1
WOLF CREEK PASS 1 E	MAX	19	18	19	22	24	28	28	25	20	20	25	25	22	27	33	28	33	29	30	31	35	29	27	25	26	30	28	35				26.5
	MIN	0	10	-6	2	4	5	14	19	19	10	12	18	10	-5	8	22	26	11	14	12	14	12	4	5	-2	7	3	6				9.1
YUMA	MAX	23	24	35	35	32	50	42	25	28	33	51	56	40	47	55	43	37	27	29	45	51	42	50	45	45	50	45	46				40.4
	MIN	6	9	7	23	9	14	22	10	12	-3	7	30	35	22	25	27	24	14	16	13	21	24	15	24	22	25	27	28				18.1

EVAPORATION AND WIND

Station		Day of month 1	2	3	4	5	6	7	8	9	10	11	12	13	14	15	16	17	18	19	20	21	22	23	24	25	26	27	28	29	30	31	Total or Avg.
MONTROSE NO 1	EVAP	.03	.03	.01	.03	.05	.08	.03	.12	.03	.03	.07	.05	.02	.05	.05	.04	.07	.13	.08	.05	.07	.05	.05	.03	.05	.06	.10	.10				1.56
	WIND	29	19	18	17	29	13	57	118	42	40	46	57	50	27	16	32	59	32	34	30	28	50	28	30	32	38	54	33				1058

SUPPLEMENTAL DATA

Station	Wind direction: Prevailing	Wind direction: Percent of time from prevailing	Wind speed m. p. h.: Average	Wind speed: Fastest mile	Wind speed: Direction of fastest mile	Wind speed: Date of fastest mile	Relative humidity averages - percent: 5:00A MST	11:00A MST	5:00P MST	11:00P MST	Number of days with precipitation: Trace	.01-.09	.10-.49	.50-.99	1.00-1.99	2.00 and over	Total	Percent of possible sunshine	Average sky cover sunrise to sunset
ALAMOSA WB AIRPORT	-	-	-	-	-	-	76	61	52	-	3	3	1	0	0	0	7	-	4.7
COLORADO SPRINGS WB AIRPORT	SE	13	9.8	++32	NNW	4	68	49	53	68	8	4	2	0	0	0	14	-	5.3
DENVER WB AIRPORT	SSW	22	10.2	33	NW	13	71	56	60	71	9	3	2	1	0	0	15	61	5.7
GRAND JUNCTION WB AIRPORT	ESE	28	9.0	40	S	12	70	56	48	66	4	10	1	0	0	0	15	47	6.6
PUEBLO WB AIRPORT	E	14	8.0	42	W	22+	77	52	51	76	4	6	1	0	0	0	11	69	5.5

++ FASTEST OBSERVED ONE MINUTE WIND SPEED. THIS STATION IS NOT EQUIPPED WITH AUTOMATIC RECORDING WIND INSTRUMENTS.

See reference notes following Station Index.

SNOWFALL AND SNOW ON GROUND

Station		Day of month																														
		1	2	3	4	5	6	7	8	9	10	11	12	13	14	15	16	17	18	19	20	21	22	23	24	25	26	27	28	29	30	31
AKRON FAA AP	SNOWFALL	1.0	T	T	T					1.7								T	T	T			1.0		0.5			T	T			
	SN ON GND	1	2	2	2	1	1	T	T	T	2	2	2						T	T	T			1		T						
ALAMOSA WB AP	SNOWFALL	3.6	1.4	T						1.3								T		0.4			0.2									
	SN ON GND	T	5	5	4	3	2	1	T	T	1	T	T	T	T	T	T	T	T	T	T	T	T	T								
	WTR EQUIV		0.2	0.2	0.2	0.1	0.1																									
ALTENBERN	SNOWFALL	0.5	2.0		T	T			T	8.0				2.5						T	T		1.0	6.0	T			T				
	SN ON GND	2	3	2	2	2	2	1	1	9	5	4	4	6	5	4	3	1						4	3	2						
ASPEN	SNOWFALL			1.0	6.5	3.0				1.5							6.0				1.0		1.0									
	SN ON GND	-	-	-	24	27	-	-	-	-	-	-	-	-	-	-	-	-	-	-	-	-	-	-	-	-	-	19	-			
BOND	SNOWFALL				1.0					1.0				1.0				T	0.5				1.0	0.5				2.0				
	SN ON GND	1	1	1	2	2	1			1	1	1		1				T														
BOULDER	SNOWFALL	0.3	0.2		8.5	1.5			T	1.1	T							T	T	0.1	T		0.7		3.5			T				
	SN ON GND	2	2	2	10	11	7	6	5	6	5	4	3	3	2	T	T	T	T	T	T		T		4	T						
BURLINGTON	SNOWFALL	-								0.3										-			-									
	SN ON GND	-	-	-	-	-	-	-	-	-	-	-	-	-	-	-	-	-	-	-	-	-	-	-	-	-	-	-	-			
CANON CITY	SNOWFALL	5.5	0.5		T	6.5				T									T		1.0											
	SN ON GND	-	-	-	-	-	-	-	-	-	-	-	-	-	-	-	-	-	-	-	-	-	-	-	-	-	-	-	-			
CEDAREDGE	SNOWFALL	1.0	1.5		1.0					6.5	0.5						0.5				0.5		2.5	0.5								
	SN ON GND	1	1	1						7	5	2	1										2									
CHEESMAN	SNOWFALL	0.5	T		0.5	1.5				1.0	T										0.5			T	2.0							
	SN ON GND	2	2	2	2	3	1	1	1	2	2	2	1	T	T						T			T	2	1	T					
COCHETOPA CREEK	SNOWFALL	T				3.0					3.0			1.0			*	*	2.0				1.0									
	SN ON GND	5	5	5	5	7	7	7	6	6	7	7	6	6	5	5	5	5	6	5	5	5	5	5	5	5	5	5	5			
COLLBRAN	SNOWFALL	0.5	1.0		2.0					8.0	2.0			3.0									T	2.0	4.0			T				
	SN ON GND	5	6	6	7	6	6	4	2	10	9	7	5	7	6	6	5	4	3	3	2	2	2	2	3	2	2	1				
COLORADO SPRINGS WB AP	SNOWFALL	3.4	T		0.8	0.3			T	T	T								T	3.0	0.3			T			T	T				
	SN ON GND	T	4	2	1	2	2	T	T	T	T	T								T	3	1			T							
	WTR EQUIV		0.1	0.1		0.2	0.1														0.2											
CORTEZ	SNOWFALL		1.0						T	3.0				1.0			T						3.0	T								
	SN ON GND		1							3				T									1									
CRESTED BUTTE	SNOWFALL	T	2.0	T	8.0	3.0				6.0	3.0			2.0			2.0	8.5	3.0	1.0	1.0		7.0	5.0	T			5.5				
	SN ON GND	15	17	16	23	26	25	24	23	29	32	31	30	31	31	30	32	37	36	37	38	37	41	42	41	41	40	44	41			
DENVER WB AP	SNOWFALL	0.5	T		5.4	0.4		T	T	1.3								T	T	T	0.1		2.3	T	7.5				T			
	SN ON GND	3	3	3	2	8	6	4	3	3	4	3	1	T	T	T	T	T	T	T	T			2	1	5	3	2	1			
	WTR EQUIV	0.3	0.3	0.3	0.2	0.6	0.6	0.6	0.5	0.5	0.5	0.4												0.2		0.5	0.4	0.3				
DILLON 1 S	SNOWFALL			T	4.0	3.0				4.0				2.0			4.0	4.0					3.0	2.0			2.0	4.0	2.0			
	SN ON GND	-	-	-	-	-	-	-	-	-	-	-	-	-	-	-	-	-	-	-	-	-	-	-	-	-	-	-	-			
DURANGO	SNOWFALL	5.0	7.0	T	T				T	8.0	T			1.0			T	T		T			0.5		T							
	SN ON GND	8	12	12	12	11	9	7	6	10	8	6	5	5	4	3	3	3	2	2	1	1	1	1	1	1	T	T	T			
EAGLE FAA AP	SNOWFALL	T	T	0.2	2.3				T	T				0.3			T	0.6	T	T	T		1.0	1.0	T		T	T				
	SN ON GND	3	3	3	3	5	3	3	3	2	2	2	2	2	3	3	2	2	2	T	T	T	1	2	T	T		T	T			
ESTES PARK	SNOWFALL	-	-	-	-	-	-	-	-	-	-	-	-	-	-	-	-	-	-	-	-	-	-	-	-	-	-	-	-			
	SN ON GND	-	-	-	3	5	-	-	-	-	-	-	-	-	-	-	-	-	-	-	-	-	-	-	-	-	-	-	-			
EVERSOLL RANCB	SNOWFALL	T	0.5			3.5																				1.0						
	SN ON GND	1	1			2																										
FORT COLLINS	SNOWFALL	3.0	1.3		2.0	1.0			T	2.0									0.5	0.5			0.1		0.1							
	SN ON GND	3	5	1	3	3	2	2	2	4	4	3	2	1	T	T	T		1	1	T											
FORT MORGAN	SNOWFALL		0.5								1.0													2.0		2.0						
	SN ON GND	-	-	-	-	-	-	-	-	-	-	-	-	-	-	-	-	-	-	-	-	-	-	-	-	-	-	-	-			
FRASER	SNOWFALL			T	3.0					1.0				3.0				4.0	3.0				3.0		2.0		1.0	2.0	2.0			
	SN ON GND	34	34	33	36	36	36	32	31	32	32	31	30	33	33	32	30	34	37	37	35	30	33	33	35	35	36	38	40			
GLENWOOD SPRINGS 1 N	SNOWFALL	T	0.5	T	13.5	5.5				6.0				1.5						1.0			1.0	4.5	T			1.5				
	SN ON GND	T	T	T	13	15	13	12	10	-	-	6	5	6	5	3	2	T	T	T	T	T	T	T	T	T						
GRAND JUNCTION WB AP	SNOWFALL	0.8	0.9	T	T					3.2			0.4										0.2	0.1	0.3							
	SN ON GND	T	2	1	1	T				T	2	1		T	T										T							
	WTR EQUIV		0.1								0.2																					
GRAND LAKE 1 N	SNOWFALL			T	5.0	1.0				1.0	T						1.3	6.0		3.5			2.5	2.5	0.5		2.5	1.5	1.0			
	SN ON GND	25	24	24	29	28	28	27	27	28	28	27	27	28	28	28	29	34	33	36	34	33	34	34	34	33	34	35	35			
GREAT SAND DUNES NM	SNOWFALL		2.5							0.5											0.5	0.1										
	SN ON GND	3	5	4	4	4	3	3	3	3	3	3	3	3	3	3	2	2	2	1	1	1	1	1	1	1	1	1				
GROVER 10 W	SNOWFALL	1.0					1.0				2.0									1.0				1.0								
	SN ON GND	-	-	-	-	-	-	-	-	-	-	-	-	-	-	-	-	-	-	-	-	-	-	-	-	-	-	-	-			
HAMILTON	SNOWFALL		T	1.0	1.0	5.0				T	4.0				3.0				T		T	T	T					1.0				
	SN ON GND	-	-	-	-	-	-	-	-	-	-	-	-	-	-	-	-	-	-	-	-	-	-	-	-	-	-	-	-			
HARTSEL	SNOWFALL	-	-	-	-	-	-	-	-	-	-	-	-	-	-	-	-	-	-	-	-	-	-	-	-	-	-	-	-			
	SN ON GND	2	2	2	2	4	3	3	2		4	3	3	3	2	1							T		T	T						
BOLLY	SNOWFALL	1.0	0.5			0.8				T																						
	SN ON GND	-	-	-	-	-	-	-	-	-	-	-	-	-	-	-	-	-	-	-	-	-	-	-	-	-	-	-	-			
HOLYOKE	SNOWFALL	T							1.0	1.0									1.0	1.0			3.0	T	T							
	SN ON GND	3	3	2	1				1	2	T								1	2			3	T								
IDAHO SPRINGS	SNOWFALL				5.0	1.7				1.5								1.5	0.5						5.0	0.3						
	SN ON GND				5	5	3	1	1	2	1	1	1					1	1						3	1	1	1				
JOHN MARTIN DAM	SNOWFALL	-	-			-				-	-																					
	SN ON GND	1	1	-	-	3	-	-	-	-	1	1	-	-	-	-	-	-	-	-	-	-	-	-	-	-	-	-	-			
KIT CARSON	SNOWFALL	T	0.8		0.5	1.0			T	0.6	0.9								T	T						0.9		T				
	SN ON GND	1	1	1	1	1	T	T	T	1	1	T	T						T	T												
LAS ANIMAS 1 N	SNOWFALL	0.5	0.5	T		3.0			T	0.5	0.5										T											
	SN ON GND	T	1			3	2	1	1	1	1	T	T																			
LIMON 8 SSW	SNOWFALL	T	T		1.0					-											-		0.5			1.0		T	T			
	SN ON GND	T	-	-	1																		T									

See reference notes following Station Index.

SNOWFALL AND SNOW ON GROUND

Station		Day of month 1	2	3	4	5	6	7	8	9	10	11	12	13	14	15	16	17	18	19	20	21	22	23	24	25	26	27	28	29	30	31
MAYBELL	SNOWFALL		0.2	0.6	4.0	1.1			T	5.5				2.5				T					0.5	0.3	T			2.0				
	SN ON GND			1	4	5	4	2	1	6	5	4	2	4	4	4	3	3	2	1												
MEEKER	SNOWFALL		2.0	4.0	12.0					4.5				4.2									4.0					4.0				
	SN ON GND	-	5	8	15	14	13	10	6	10	10	9	8	10	9	7	6	5	4	4	3	3	3	2	2	2	2	5	3			
MONTROSE NO 2	SNOWFALL		0.5	2.8							1.5														T							
	SN ON GND	-	-	-	-	-	-	-	-	-	-	-	-	-	-	-	-	-	-	-	-	-	-	-	-	-	-	-	-			
NORTHDALE	SNOWFALL	-	-						-	-				-			-						-	-								
	SN ON GND	-	-	-	-	-	-	-	-	15	14	13	11	10	9	7	5	-	1	-	-	2	-	1	-	-	-	-	-			
NORWOOD	SNOWFALL	2.0	3.0	1.0						8.5				2.0							T		3.0		T	T						
	SN ON GND	2	5	6	5	4	2	2	1	9	8	5	4	6	4	3	3	2					3	-	2	1						
OURAY	SNOWFALL	0.5	3.0	4.5	2.0	2.0			T	4.5	T		T	1.5			T			1.0	1.0		5.0		1.0	1.0						
	SN ON GND	20	23	24	25	24	22	20	19	24	22	21	20	21	21	20	19	17	17	17	17	17	21	19	20	20	20	19	18			
PARADOX	SNOWFALL	2.0	4.5							2.0													2.2									
	SN ON GND	2	4	3	3	2	1			2	2		1																			
PARKER 9 E	SNOWFALL	T			4.0					1.0													2.0		7.0				T			
	SN ON GND	3	3	2	6	6	3	2	1	2	2	1	T	T	T	T	T	T	T	T	T	T	2	T	5	3	2	2	2			
PUEBLO WB AP	SNOWFALL	2.6	0.3		2.2	1.2				0.2									0.2	0.5	0.4											
	SN ON GND	T	3	1	T	3	1	T	T		T								T	T	1											
	WTR EQUIV		0.1			0.2																										
RYE	SNOWFALL	4.0			2.0	6.0															1.0				6.0							
	SN ON GND	13	13	12	13	18	15	12	10	10	8	8	7	6	5	4	3	2	2	T	T	T	T	T	6	3	T	T	T			
SAGUACHE	SNOWFALL		4.1			0.7				1.2				T									1.7									
	SN ON GND		3	3	3	3	2	2	1	2	2	2	1	1																		
SALIDA	SNOWFALL	5.0	2.0			1.0				T							T	T	2.0					T	T	T						
	SN ON GND	5	4	2	2	2	1																									
SEDGWICK 5 S	SNOWFALL				T				T		2.0								T	T			2.0					T				
	SN ON GND	4	4	3	3	3	2	2	2	2	4	3	3	2	2	1			T	T			2									
SILVERTON	SNOWFALL	0.5	0.5	T	2.0	1.5				5.0			2.0				T			T			1.0		T							
	SN ON GND	10	10	10	12	14	12	12	12	17	17	16	18	17	17	16	16	15	15	15	15	15	16	15	15	15	14	14	14			
STEAMBOAT SPRINGS	SNOWFALL			1.5	13.0	1.5				3.0	1.4			2.0				2.0	1.0	1.5	4.6		1.7	1.4			1.0	2.8				
	SN ON GND	22	22	23	34	31	30	29	27	30	29	27	26	27	26	26	26	26	26	26	27	26	28	26	26	26	26	28	26			
SUGAR LOAF RES	SNOWFALL	-	-	-	-	-				-	-			-			-	-	-	-	-		-		-		-	-	-			
	SN ON GND	26	28	28	38	42	41	40	35	37	36	35	34	35	34	33	33	42	42	42	40	39	40	39	39	39	38	40	40			
TRINIDAD FAA AP	SNOWFALL	T	T		1.0	1.5				T										1.0	1.0		T		0.8							
	SN ON GND	3	3	3	3	5	5	3	2	1	T	T	T								1					T						
WAGON WHEEL GAP 3 N	SNOWFALL	0.5	2.5	0.5	T					3.0	4.0			1.0							2.0		4.0	T								
	SN ON GND	-	4	4	-	-	-	-	-	6	10	-	-	8	-	-	-	-	4	-	4	-	6	-	-	-	-	-	-			
WALDEN	SNOWFALL			T	1.5	1.0				0.5				1.0			T		1.0			1.5										
	SN ON GND	1	1	1	3	4	4	3	1	2	2	2	2	3	3	2	2	2	3	2	1	3	2	2	2	2	2	1	1			
WESTCLIFFE	SNOWFALL	8.0	2.5			2.5				T											1.5					0.5						
	SN ON GND	8	6	-	-	-	-	-	-	-	-	-	-	-	-	-	-	-	-	-	1											
WOLF CREEK PASS 4 W	SNOWFALL	2.0	22.0	11.0	4.0	3.0				17.0	18.0			3.0				5.0	2.0	2.0	2.0		16.0	7.0	2.0	2.0						
	SN ON GND	14	32	40	42	42	40	36	36	40	44	42	42	43	42	40	40	42	43	43	43	43	48	48	48	48	46	46	46			
YUMA	SNOWFALL	T	T	T	T				T	T	1.0								T	T			1.0	1.0	T				T			
	SN ON GND	T	T	T	T	T	T	T	T	T	1	T	T	T	T	T	T	T	T	T	T	T	1	T	T	T	T	T	T			

DAILY SOIL TEMPERATURES

Depth in Soil ø		Day of month 1	2	3	4	5	6	7	8	9	10	11	12	13	14	15	16	17	18	19	20	21	22	23	24	25	26	27	28	29	30	31	Average
		FORT COLLINS																															
3 Inches	7:00 A.M.	28	29	26	28	28	24	24	26	27	24	20	22	27	24	28	29	30	31	30	30	28	30	30	31	31	31	31	31				27.8
	7:00 P.M.	29	30	31	29	28	28	29	29	28	28	29	29	30	29	30	30	31	30	31	31	30	31	31	31	31	31	31	33				29.9
6 Inches	7:00 A.M.	31	31	29	29	30	28	27	28	29	27	24	26	29	27	30	30	31	31	32	31	31	31	31	31	32	32	32	32				29.7
	7:00 P.M.	31	31	30	30	30	29	29	29	29	29	28	29	30	29	30	31	31	31	31	31	31	31	32	31	32	32	33					30.4
12 Inches	7:00 A.M.	31	31	31	31	30	30	29	29	29	29	28	28	29	29	29	30	30	31	31	31	31	31	31	31	31	31	32	32				30.2
	7:00 P.M.	31	31	30	30	30	29	29	29	29	29	28	28	29	29	30	30	31	31	31	31	31	31	31	31	31	31	32	32				30.2
24 Inches	7:00 A.M.	33	33	33	33	32	32	32	31	31	31	31	30	30	30	31	31	31	31	32	32	32	32	32	32	32	32	33	33				31.7
	7:00 P.M.	33	33	32	32	32	32	32	31	31	31	31	30	30	31	31	31	31	32	32	32	32	32	32	32	32	32	33	33				31.7
36 Inches	7:00 A.M.	36	36	36	36	36	36	35	35	35	35	35	35	34	34	34	34	34	34	34	34	35	35	35	35	35	35	35	35				34.9
	7:00 P.M.	36	36	36	36	36	36	35	35	35	35	34	34	34	34	34	34	34	34	35	35	35	35	35	35	35	35	35	35				34.9
72 Inches	7:00 A.M.	42	42	42	42	42	42	42	42	42	41	41	41	41	41	41	41	41	41	41	41	41	41	41	41	41	41	41	41				41.3
	7:00 P.M.	42	42	42	42	42	42	42	42	42	41	41	41	41	41	41	41	41	41	41	41	41	41	41	41	41	41	41	41				41.3

ø UNDER FORT COLLINS LOAM ON NONIRRIGATED PLOT WITH SPARSE VEGETATIVE COVER. DATA FROM MERCURIAL SOIL THERMOMETERS WITH WOOD HOUSING.

See reference notes following Station Index.

TOTAL PRECIPITATION

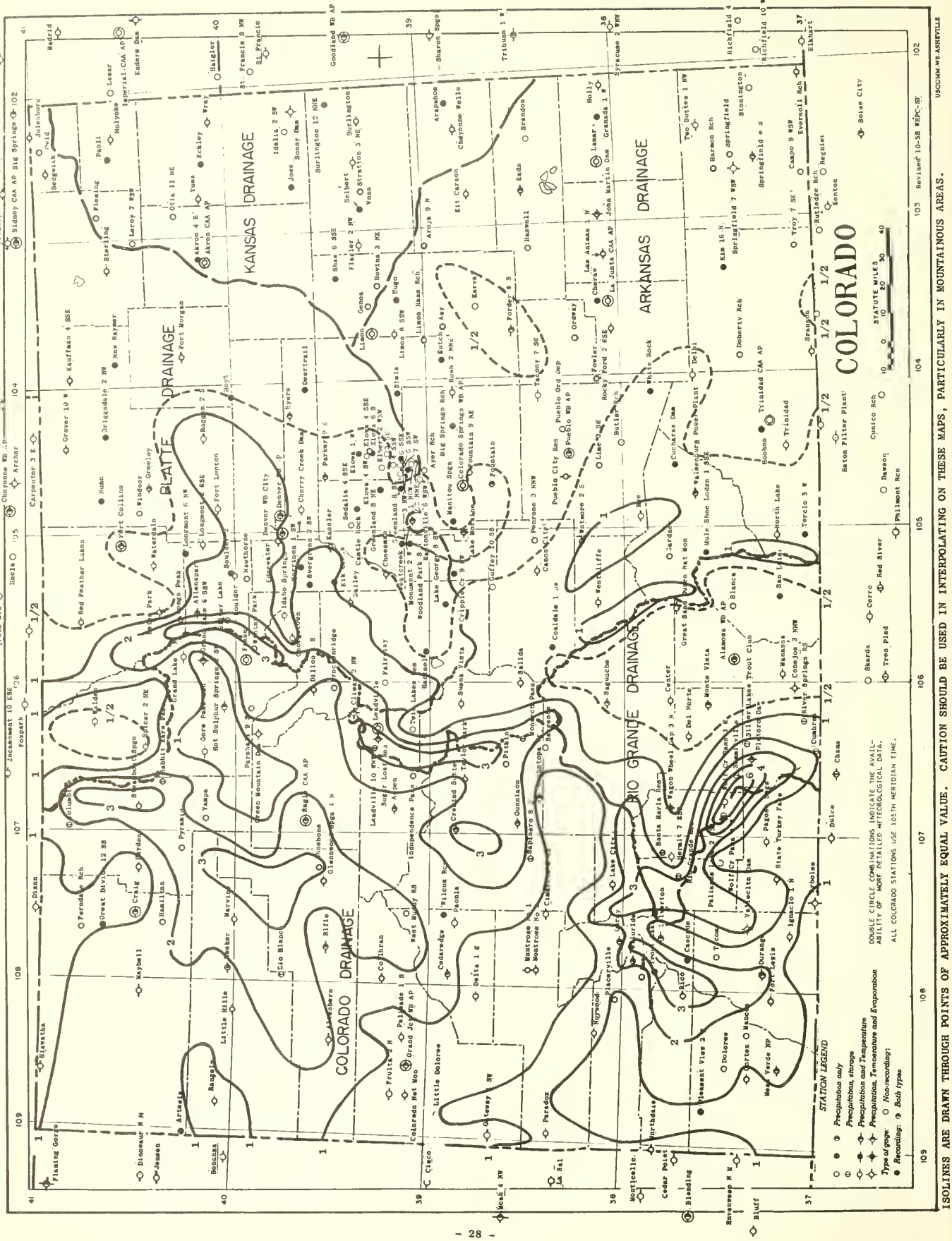

ISOLINES ARE DRAWN THROUGH POINTS OF APPROXIMATELY EQUAL VALUE. CAUTION SHOULD BE USED IN INTERPOLATING ON THESE MAPS, PARTICULARLY IN MOUNTAINOUS AREAS.

AVERAGE TEMPERATURE

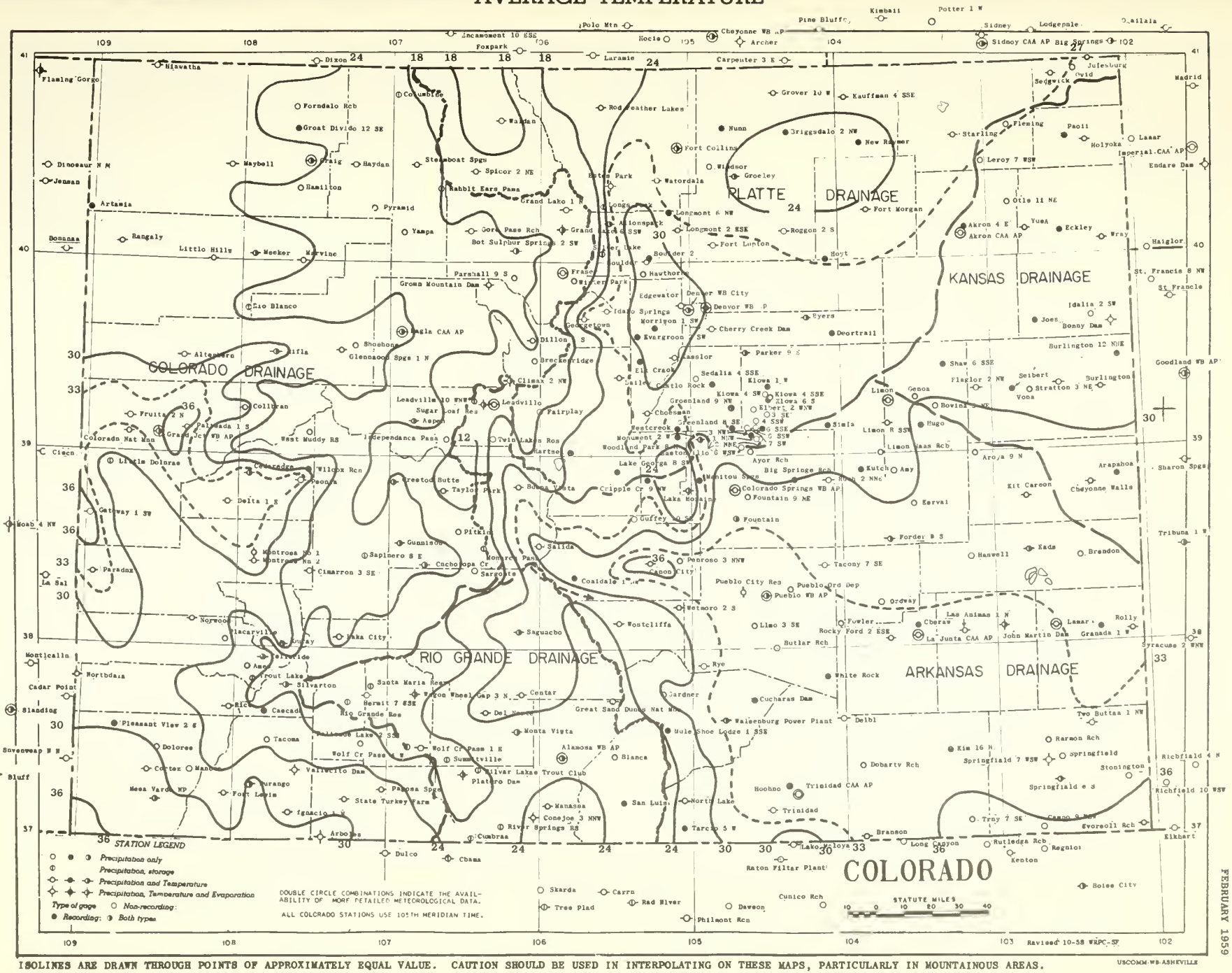

ISOLINES ARE DRAWN THROUGH POINTS OF APPROXIMATELY EQUAL VALUE. CAUTION SHOULD BE USED IN INTERPOLATING ON THESE MAPS, PARTICULARLY IN MOUNTAINOUS AREAS.

USCOMM-WB-ASHEVILLE

FEBRUARY 1959

STATION INDEX

STATION	INDEX NO.	COUNTY	DRAINAGE †	LATITUDE	LONGITUDE	ELEVATION	OBSERVATION TIME AND TABLES: TEMP.	PRECIP.	EVAP.	SPECIAL (SEE NOTES)	OBSERVER
AKRON 4 E	0109	WASHINGTON	3	40 10	103 09	4560				C	DRY LAND FIELD STA
AKRON FAA AIRPORT	0114	WASHINGTON	3	40 07	103 10	4582	MID	MID		H	FED AVIATION AGENCY
ALAMOSA WB AIRPORT	0130	ALAMOSA	5	37 27	105 52	7536	MID	MID		C HJ	U S WEATHER BUREAU
ALLENSPARK	0183	BOULDER	4	40 12	105 32	8500	5P	5P		C	CHARLES JENSEN
ALTENBERN	0214	GARFIELD	2	39 30	108 23	5690	5P	5P		H	ORVILLE C ALTENBERN
AMES	0228	SAN MIGUEL	2	37 54	107 55	8701		5P			WEST COLO POWER CO
AMY	0242	LINCOLN	1	38 54	103 39	5420		6P			BEN H MARSHALL
ARAPAHOE	0304	CHEYENNE	3	38 51	102 11	4013				C	JOSEPH H PFOST
ARBOLES	0307	ARCHULETA	2	37 01	107 25	6175	5P	5P	5P		MRS BETTY M SEIBEL
AROYA 9 N	0343	CHEYENNE	1	38 59	103 06	5100		7P			CLARK WRIGHT
ARRIBA	0348	LINCOLN	3	39 17	103 16	5241	4P	4P		H	CLOSED 10/16/58
ARTESIA	0354	MOFFAT	2	40 15	109 01	5900				C	MRS GLADYS E CADY
ASPEN	0370	PITKIN	2	39 11	106 50	7913	6P	6P		C H	VERLIN E RINGLE
AYER RANCH	0437	EL PASO	1	39 01	104 36	7232		8A			RALPH J AYER
BAILEY	0454	PARK	4	39 24	105 29	7733	5P	5P			U S FOREST SERVICE
BIG SPRINGS RANCH	0712	EL PASO	1	38 52	104 19	6035				C	ARTHUR H MUTT
BLANCA	0776	COSTILLA	5	37 26	105 31	7503		12M			LINDEL J HUDSON
BONNY DAM	0834	YUMA	3	39 38	102 11	3748	7A	7A	7A		U S BUR RECLAMATION
BOULDER 2	0843	BOULDER	4	40 01	105 16	5400				C	THOMAS L PLATT
BOULDER	0848	BOULDER	4	40 01	105 17	5444	6P	6P		H	CITY OF BOULDER
BOVINA 3 NE	0862	LINCOLN	3	39 14	103 22	5280		7P			IRA W FREEMAN
BRANDON	0895	KIOWA	1	38 27	102 27	3925		8A			MRS ELSIE E WHITE
BRANSON	0898	LAS ANIMAS	1	37 01	103 53	6292	5P	5P			CHARLES S MITCHELL
BRECKENRIDGE	0909	SUMMIT	2	39 29	106 02	9579		5P			MISS HELEN E RICH
BRIGGSDALE 2 NW	0945	WELD	4	40 39	104 20	4875				C	U S FOREST SERVICE
BUENA VISTA	1071	CHAFFEE	1	38 50	106 08	7800	4P	4P			LLOYD R SWEDHIM
BURLINGTON	1121	KIT CARSON	3	39 18	102 16	4250	5P	5P		H	RALPH C BIMARD
BURLINGTON 12 NNE	1126	KIT CARSON	3	39 28	102 09	4230				C	SHIRLEY M JAMES
BUTLER RANCH	1157	PUEBLO	1	38 00	104 28	4850		5P			MRS WINIFRED ORR
BYERS	1179	ARAPAHOE	4	39 42	104 13	5202	6P	6P		C H	W L BEST
CAMPO 9 WSW	1268	BACA	1	37 02	102 44	4434		5P			
CANON CITY	1294	FREMONT	1	38 26	105 16	5343	4P	4P		M	WARDEN PENITENTIARY
CASCADE	1384	LA PLATA	2	37 40	107 48	8853		MID			WEST COLO POWER CO
CASTLE ROCK	1401	DOUGLAS	4	39 22	104 51	6250				C	US SOIL CON SERVICE
CEDAREDGE	1440	DELTA	2	38 54	107 56	6175	5P	5P		C M	PHILIP R AUST
CENTER	1458	SAGUACHE	5	37 45	106 07	7668	8P	8P			WILLIAM B SUTLEY
CHEESMAN	1528	JEFFERSON	4	39 13	105 17	6875	5P	5P		H	SUPT CHEESMAN RES
CHERAW	1539	OTERO	1	38 06	103 30	4072				C	SIMON B SCHULTZ
CHERRY CREEK DAM	1547	ARAPAHOE	4	39 39	104 51	5649	4P	4P			CORPS OF ENGINEERS
CHEYENNE WELLS	1564	CHEYENNE	3	38 49	102 21	4250	4P	4P			CITY WATER DEPT
CIMARRON 3 SE	1609	MONTROSE	2	38 24	107 31	7096	6P	6P			CARL E MC MILLEN
CLIMAX 2 NW	1660	EAGLE	2	39 23	106. 12	11300	4P	4P	4P	C	HIGH ALTITUDE OBS
COALDALE 1 NW	1693	FREMONT	1	38 23	105 47	6525				C	R L BANTA
COCHETOPA CREEK	1713	GUNNISON	2	38 26	106 46	8000	8A	8A		C H	HAROLD F KREUGER
COLLBRAN	1741	MESA	2	39 14	107 58	6350	5P	5P		H	TED A SMITH
COLORADO NAT MON	1772	MESA	2	39 06	108 44	5780	5P	5P			SUPT COLO NAT PARK
COLORADO SPRINGS WB AP	1778	EL PASO	1	38 49	104 42	6173	MID	MID		HJ	U S WEATHER BUREAU
COLUMBINE	1792	ROUTT	2	40 51	106 58	8699		VAR		S	U S WEATHER BUREAU
CONEJOS 3 NNW	1816	CONEJOS	5	37 08	106 02	7900	5P	5P	5P		WILLIAM M DARNALL
CORTEZ	1886	MONTEZUMA	2	37 21	108 34	6177	5P	5P		H	MONTEZUMA VAL IRRIG
CRAIG	1928	MOFFAT	2	40 31	107 33	6247	MID	MID		C	GLENN F JORDAN
CRESTED BUTTE	1959	GUNNISON	2	38 52	106 58	8855	5P	5P		C H	MARY A YELENICK
CRIPPLE CREEK 9 NW	1978	TELLER	1	38 52	105 17	8500				C	WILLIAM W SNARE
CUCHARAS DAM	2040	HUERFANO	1	37 44	104 36	5995				C	ARCH CRISP
CUMBRES	2048	CONEJOS	5	37 01	106 27	10015		VAR		S	ISIDRO VALDEZ
DEERTRAIL	2162	ARAPAHOE	4	39 37	104 03	5183				C	EVERITT L DAVIS
DELHI	2178	LAS ANIMAS	1	37 38	104 01	5090	5P	5P			CHARLES F SHAFFER
DEL NORTE	2184	RIO GRANDE	5	37 40	106 21	7884	6P	6P			LYNN K WOODS
DELTA 1 E	2192	DELTA	2	38 45	108 03	5125	6P	6P			W D PRESTON
DENVER WB AIRPORT	2220	DENVER	4	39 46	104 53	5292	MID	MID		C MJ	U S WEATHER BUREAU
DENVER WB CITY	2225	DENVER	4	39 45	105 00	5221	MID	MID		C	U S WEATHER BUREAU
DILLON 1 S	2281	SUMMIT	2	39 36	106 03	8900	6P	6P		M	RAYMOND D WAILES
DOHERTY RANCH	2312	LAS ANIMAS	1	37 23	103 53	4800		5P			MRS M A CROWDER
DOLORES	2326	MONTEZUMA	2	37 28	108 30	6972		9A			LLOYD C PYLE
DURANGO	2432	LA PLATA	2	37 17	107 53	6550	6P	6P		C M	MALCOLM R DAYTON
EADS	2446	KIOWA	1	38 29	102 47	4258	5P	5P		C	WILLARD C ROBERTS
EAGLE FAA AIRPORT	2454	EAGLE	2	39 39	106 55	6497	MID	MID		C H	FED AVIATION AGENCY
EASTONVILLE 1 NNW	2494	EL PASO	4	39 05	104 34	7250		6A			CARL R GUY
EASTONVILLE 2 NNE	2496	EL PASO	4	39 05	104 33	7270		8A			HUGH T KELLY
EASTONVILLE 3 NW	2497	EL PASO	4	39 06	104 36	7000				C	RALPH H EVANS
EASTONVILLE 6 WSW	2501	EL PASO	4	39 02	104 40	7600		10A			DARWIN D WOOLLEY
ECKLEY	2535	YUMA	3	40 07	102 29	3900				C	MRS ROBERTA M MAY
EDGEWATER	2557	JEFFERSON	4	39 46	105 03	5450	5P	5P			J C R SANATORIUM
ELBERT 2 WNW	2595	ELBERT	4	39 14	104 35	7025		5P			FRANK R KELLY
ELBERT 3 SE	2597	ELBERT	4	39 12	104 30	6750		9A			EARL RAMEY
ELBERT 4 SSW	2598	ELBERT	4	39 10	104 34	7220		8A			HUGH MUNDY
ELBERT 6 SSE	2600	ELBERT	4	39 08	104 32	7210				C	LELAND P OLKJER
ELBERT 6 SSW	2601	ELBERT	4	39 08	104 34	7200		8A			MR PEARL WILLS
ELBERT 7 SW	2603	ELBERT	4	39 08	104 37	7200		9A			HAROLD W ZION
ELK CREEK	2633	JEFFERSON	4	39 29	105 20	8440				C	SAMUEL J HARGIS
ESTES PARK	2759	LARIMER	4	40 23	105 31	7525	4P	4P	4P	M	U S BUR RECLAMATION
EVERGREEN 2 SW	2795	JEFFERSON	4	39 37	105 21	7300				C	RAY S FLEMING
EVERSOLL RANCH	2803	BACA	1	37 02	102 05	3576	6P	6P		M	J C EVERSOLL
FAIRPLAY	2814	PARK	4	39 14	106 00	10000		AR			U S FOREST SERVICE
FERNDALE RANCH	2880	MOFFAT	2	40 47	107 39	7000		4P			JOHN J SHERMAN
FLAGLER 2 NW	2932	KIT CARSON	3	39 19	103 05	4975	5P	7A			A E GAINES JR
FLEMING	2944	LOGAN	3	40 40	102 50	4250		6P			JOHN G MORISON
FORDER 8 S	2997	LINCOLN	1	38 33	103 41	4739	6P	6P		C	MELVIN B SAVAGE
FORT COLLINS	3005	LARIMER	4	40 35	105 05	5004	7P	7P	7P	CGH	COLORADO STATE UNIV
FORT LEWIS	3016	LA PLATA	2	37 14	108 03	7610	8A	8A			FT LEWIS A + M COL
FORT LUPTON	3027	WELD	4	40 05	104 50	4908	5P	5P			COLO CENTRAL PWR CO
FORT MORGAN	3038	MORGAN	4	40 15	103 48	4321	8A	8A		H	GT WEST SUGAR CO
FOUNTAIN	3063	EL PASO	1	38 40	104 42	5546		7A		C	A E ORCUTT
FOUNTAIN 9 NE	3068	EL PASO	1	38 47	104 37	5960		VAR			RAY SMONTS
FOWLER	3079	OTERO	1	38 08	104 02	4338		7A			US SOIL CON SERVICE
FRASER	3113	GRAND	2	39 57	105 50	8560	6P	6P		H	RONALD R TUCKER
FRUITA 2 N	3146	MESA	2	39 11	108 44	4600	6P	6P			S STEELE BURGIN
GARDNER	3222	HUERFANO	1	37 46	105 11	6995		6P			FRED G WAGGONER
GATEWAY 1 SW	3246	MESA	2	38 40	108 59	4562	5P	5P			MRS M S HUBBARD
GENOA	3258	LINCOLN	3	39 17	103 30	5599		6P			A O MILEY
GEORGETOWN	3261	CLEAR CREEK	4	39 42	105 43	8570	5P	5P			PUBLIC SERVICE CO
GLENWOOD SPRINGS 1 N	3359	GARFIELD	2	39 34	107 20	5823	5P	5P		H	RADIO STATION KGLN
GORE PASS RANCH	3423	GRAND	2	40 09	106 28	7602	5P	5P			MRS J M HOHNHOLZ
GRANADA 1 W	3477	PROWERS	1	38 04	102 19	3500				C	CLYDE B KENNEDY
GRAND JUNCTION WB AP	3488	MESA	2	39 07	108 32	4849	MID	MID	5P	C HJ	U S WEATHER BUREAU
GRAND LAKE 1 N	3496	GRAND	2	40 16	105 49	8576	5P	5P		H	US NAT PARK SERVICE
GRAND LAKE 6 SSW	3500	GRAND	2	40 11	105 52	8288	5P	5P	5P	C	U S BUR RECLAMATION
GREAT DIVIDE 12 SE	3539	MOFFAT	2	40 42	107 39	6900				C	FRANK A BOCHMANN
GREAT SAND DUNES NM	3541	ALAMOSA	5	37 43	105 31	8120	5P	5P		H	GREAT SAND DUNES NM
GREELEY	3546	WELD	4	40 26	104 41	4648	8A	8A		C	GT WEST SUGAR CO
GREENLAND 8 SE	3579	EL PASO	4	39 08	104 44	7350				C	FRANK A ROGERS
GREENLAND 9 NE	3584	DOUGLAS	4	39 16	104 44	6725				C	KELSEY POTTENGER JR
GREEN MOUNTAIN DAM	3592	SUMMIT	2	39 53	106 20	7740	4P	4P	4P		U S BUR RECLAMATION
GROVER 10 W	3643	WELD	4	40 52	104 25	5076	6P	6P		H	MRS ANNA C STINSON
GUFFEY 10 SE	3656	FREMONT	1	38 41	105 23	8200		4P			MRS CLARA G NASH
GUNNISON	3662	GUNNISON	2	38 33	106 56	7694	6P	6P		C	OWEN S WHIPP
HAMILTON	3738	MOFFAT	2	40 22	107 37	6230		6A		H	MRS ETHAL M JORDAN
HARMON RANCH	3783	BACA	1	37 29	102 41	4600		6P			W W HARMON
HARTSEL	3811	PARK	4	39 02	105 48	8866		6P		C H	BESSIE C HANLIN
HASWELL	3828	KIOWA	1	38 27	103 09	4530		5P			
HAWTHORNE	3850	BOULDER	4	39 56	105 17	5923		6P			LAURA E CHESEBRO
HAYDEN	3867	ROUTT	2	40 30	107 15	6337	6P	6P			RAY GOREE
HERMIT 7 ESE	3951	MINERAL	5	37 46	107 08	9001	4P	4P			MABEL WRIGHT
HIAWATHA	3975	MOFFAT	2	40 59	108 37	7100	5P	5P			CLOSED 11/30/58
HOEHNE	4047	LAS ANIMAS	1	37 17	104 23	5720				C	EUGENE S PHILPOTT
HOLLY	4076	PROWERS	1	38 03	102 07	3385	6A	6A		H	W H DAVIS
HOLYOKE	4082	PHILLIPS	3	40 35	102 18	3746	6P	6P		H	F B FLANAGAN
HOT SULPHUR SPRS 2 SW	4129	GRAND	2	40 03	106 09	7800	6P	6P		C	COLO GAME + FISH DEP
HOYT	4155	MORGAN	4	40 00	104 05	4995				C	MRS BERTHA W MEYER
HUGO	4172	LINCOLN	1	39 08	103 28	5034				C	BARBARA L MATTIX
IDAHO SPRINGS	4234	CLEAR CREEK	4	39 45	105 33	7569	5P	5P		H	U S FOREST SERVICE
IDALIA 2 SW	4242	YUMA	3	39 41	102 19	3975		8A			HARVEY W BRENNER
IGNACIO 1 N	4250	LA PLATA	2	37 08	107 38	6424	5P	5P			CONSOL UTE AGENCY
INDEPENDENCE PASS	4270	PITKIN	2	39 05	106 37	10500		VAR		S	TWIN LAKES R + C CO
JOES	4380	YUMA	3	39 39	102 41	4200				C	CHAS C SNYDER
JOHN MARTIN DAM	4388	BENT	1	38 05	102 57	3814	4P	4P	4P	C H	CORPS OF ENGINEERS
JULESBURG	4413	SEDGWICK	4	41 00	102 15	3469	5P	5P			MUNICIPAL PWR PLANT
KARVAL	4444	LINCOLN	1	38 44	103 32	5130		7A			EMANUEL S INNESS
KASSLER	4452	JEFFERSON	4	39 30	105 06	5495	5S	5S			DENVER WATER COM
KAUFFMAN 4 SSE	4460	WELD	4	40 50	103 56	5250	5S	5S			MISS THYRA M NELSON

STATION	INDEX NO.	COUNTY	DRAINAGE †	LATITUDE	LONGITUDE	ELEVATION	OBSERVATION TIME AND TABLES: TEMP.	PRECIP.	EVAP.	SPECIAL (SEE NOTES)	OBSERVER
KIM 16 N	4538	LAS ANIMAS	1	37 27	103 19	5240				C	ROBERT L PLATT
KIOWA 1 W	4581	ELBERT	4	39 21	104 29	6350				C	US SOIL CON SERVICE
KIOWA 4 SSE	4584	ELBERT	4	39 17	104 28	6400		4P			CHARLEY R DIERKS
KIOWA 4 SW	4585	ELBERT	4	39 18	104 31	6550		6P			MERLE E HENRY
KIOWA 6 S	4587	ELBERT	4	39 16	104 29	6600				C	WELDA S RAISBECK
KIT CARSON	4603	CHEYENNE	1	38 46	102 47	4284	6P	6P		H	JOSEPH J ZIMMERMAN
KUTCH	4684	ELBERT	1	38 55	103 52	5650				C	MRS R L FLICKINGER
LA JUNTA FAA AIRPORT	4720	OTERO	1	38 03	103 31	4188	MID	MID			FED AVIATION AGENCY
LAKE CITY	4734	HINSDALE	2	38 03	107 19	8890	5P	5P			EMMA L LISKA
LAKE GEORGE 8 SW	4742	PARK	4	38 55	105 29	8500				C	CHARLES J DAVIS
LAKE MORAINE	4750	EL PASO	1	38 49	105 01	10265	MID	MID		C	COLO SPGS WTR WORKS
LAMAR	4770	PROWERS	1	38 04	102 37	3635	MID	MID			CHAS E MC PHERSON JR
LAS ANIMAS 1 N	4834	BENT	1	38 04	103 13	3892	5P	5P		H	AM CRYS SUGAR CO
LEADVILLE	4884	LAKE	1	39 15	106 18	10177	11P	11P			F H VAN PELT
LEADVILLE 10 WNW	4886	LAKE	1	39 17	106 28	11000		VAR		S	SAMUEL C JONES
LEROY 7 WSW	4945	LOGAN	3	40 29	103 01	4390		6P			ALBERT LINDSTROH
LIME 3 SE	5001	PUEBLO	1	38 07	104 35	4900		8A			MARY WYATT
LIMON 8 SSW	5015	LINCOLN	1	39 09	103 43	5340	6P	6P		H	FRED H GROVE
LIMON	5017	LINCOLN	1	39 16	103 41	5360	MID	MID			MRS D A BELL
LIMON HASS RANCH	5020	ELBERT	1	39 00	103 44	5450		8A			MRS ERMA T HASS
LITTLE DOLORES	5040	MESA	2	38 56	108 51	6700		VAR		S	FRANK A SHUGER
LITTLE HILLS	5048	RIO BLANCO	2	40 00	108 12	6200	6P	6P			COLO GAME + FISH DEP
LONGMONT 2 ESE	5116	BOULDER	4	40 10	105 04	4950	8A	8A			GT WEST SUGAR CO
LONGMONT 6 NW	5121	BOULDER	4	40 15	105 08	5000				C	JOHN L NELSON
LONGS PEAK	5141	LARIMER	4	40 17	105 34	9000		VAR		S	U S WEATHER BUREAU
MANASSA	5322	CONEJOS	5	37 11	105 57	7700	5P	5P		H	JAMES D CHAPMAN
MANCOS	5327	MONTEZUMA	2	37 21	108 17	7035		9A			MRS ESTHER M BELL
MANITOU SPRINGS	5352	EL PASO	1	38 52	104 56	6606				C	HARRY KLIEWER
MARVINE	5408	RIO BLANCO	2	40 00	107 35	7200	6P	6P			GUY M STEALEY
MAYBELL	5446	MOFFAT	2	40 31	108 05	5920	6P	6P		H	JOHN P WIESE
MEEKER	5484	RIO BLANCO	2	40 02	107 54	6242	5S	5S		C H	R G LYTTLE JR
MESA VERDE NAT PARK	5531	MONTEZUMA	2	37 12	108 30	6960	5P	5P		C	PARK SUPERINTENDENT
MONARCH PASS	5695	CHAFFEE	1	38 31	106 22	11302		VAR		S	EARL J HILLIGAN
MONTE VISTA	5706	RIO GRANDE	5	37 35	106 09	7665	8A	8A		C	U S BUR RECLAMATION
MONTROSE NO 1	5717	MONTROSE	2	38 29	107 53	5830		5P	5P		COLO CONSERV BOARD
MONTROSE NO 2	5722	MONTROSE	2	38 29	107 53	5830	7P	7P		H	UNCOMPAHGRE V W U A
MONUMENT 2 W	5730	EL PASO	1	39 05	104 56	7400	5P	5P		C	U S FOREST SERVICE
MORRISON 1 SW	5765	JEFFERSON	4	39 39	105 14	6000				C	LAWRENCE M KNOLLE
MULE SHOE LODGE 1 SSE	5819	HUERFANO	1	37 35	105 10	8800				C	JOHN A ZEMBER
NEW RAYMER	5922	WELD	4	40 36	103 50	4952				C	RACHEL E BARKER
NORTHDALE	5970	DOLORES	2	37 49	109 02	6492	5P	5P		H	MRS I F SHUTT
NORTH LAKE	5990	LAS ANIMAS	1	37 13	105 03	8800	6P	6P			GLEN C COEN
NORWOOD	6012	SAN MIGUEL	2	38 08	108 17	7017	6P	6P		H	ED JOSEPH
NUNN	6023	WELD	4	40 42	104 47	5185				C	LLOYD A GIFFIN
ORDWAY	6131	CROWLEY	1	38 13	103 45	4300		8A			TWIN LKS RES + CANAL
OTIS 11 NE	6192	WASHINGTON	3	40 16	102 51	4500		7P			E E LINDGREN
OURAY	6203	OURAY	2	38 01	107 41	7720	5P	5P		C H	IVAN A AMBROSIER
OVID	6225	SEDGWICK	4	40 57	102 22	3531		8A			GT WEST SUGAR CO
PAGOSA SPRINGS	6258	ARCHULETA	2	37 16	107 01	7238	5P	5P			GLEN O EDMONDS
PALISADE 1 S	6266	MESA	2	39 06	108 21	4740	5P	5P			PUBLIC SERVICE CO
PALISADE LAKE 2 SSE	6271	HINSDALE	2	37 30	107 10	7721		5P			WEST J CARLIN
PAOLI	6299	PHILLIPS	3	40 36	102 28	3860				C	OSCAR W LOHN
PAONIA	6306	DELTA	2	38 52	107 35	5685	5P	5P			TED S CRAWFORD
PARADOX	6315	MONTROSE	2	38 22	108 58	5300	7P	7P		H	CHALMER M GARBER
PARKER 9 E	6326	ELBERT	4	39 31	104 39	6300	5P	5P		C H	LOUIS O RUGGLES
PARSHALL 9 S	6342	GRAND	2	39 56	106 10	7960		3P			JONAS A RUSSELL
PENROSE 3 NNW	6410	FREMONT	1	38 27	105 04	5530		8A			BEAVER PARK CO
PITKIN	6513	GUNNISON	2	38 36	106 32	9200		6P			ROBERT A RAY
PLACERVILLE	6524	SAN MIGUEL	2	38 02	108 03	7322		4P			MARY F MC CLUER
PLATORO DAM	6559	CONEJOS	5	37 21	106 30	9826	5P	5P	5P	C S	U S BUR RECLAMATION
PLEASANT VIEW 2 W	6591	MONTEZUMA	2	37 35	108 48	7000				C	DON W CLEVER
PUEBLO WB AIRPORT	6740	PUEBLO	1	38 17	104 31	4639	MID	MID		C HJ	U S WEATHER BUREAU
PUEBLO CITY RESERVOIR	6743	PUEBLO	1	38 17	104 39	4687		7A	7A		COL WTR CONT BOARD
PUEBLO ORDNANCE DEPOT	6763	PUEBLO	1	38 18	104 21	4680		4P			MISS OPAL J RICKMAN
PYRAMID	6797	ROUTT	2	40 16	107 07	8000		VAR			RALPH B WINTER
RABBIT EARS PASS	6811	ROUTT	2	40 23	106 40	9340		VAR		S	U S WEATHER BUREAU
RANGELY	6832	RIO BLANCO	2	40 05	108 47	5216	5P	5P			TOWN OF RANGELY
RED FEATHER LAKES 1 SE	6925	LARIMER	4	40 48	105 36	8363	5P	5P			MRS B M MC CARTHY
RICO	7017	DOLORES	2	37 41	108 02	8842	6P	6P			CHARLES M ENGEL
RIFLE	7031	GARFIELD	2	39 32	107 46	5400	5P	5P		C	MRS L M THOMPSON
RIO BLANCO	7045	RIO BLANCO	2	39 45	107 57	7200		VAR		S	U S WEATHER BUREAU
RIO GRANDE RESERVOIR	7050	HINSDALE	5	37 43	107 16	9495		VAR		S	SETH E TANKERSLEY
RIVER SPRINGS RS	7094	CONEJOS	5	37 05	106 16	8562		VAR		S	U S FOREST SERVICE
ROCKY FORD 2 ESE	7167	OTERO	1	38 02	103 42	4178	5P	5P			COLO EXP STATION
ROGGEN 2 S	7187	WELD	4	40 09	104 23	4733	5P	5P			WILLIAM C GIBSON
RUSH 2 NNE	7287	EL PASO	1	38 52	104 05	5800	6P	MID			ROBERT B RAPP
RYE	7315	PUEBLO	1	37 55	104 56	6790	5P	5P		H	JAMES MC FARLAND
SAGUACHE	7337	SAGUACHE	5	38 05	106 08	7697	5P	5P		C H	CLARENCE R ICKES
SALIDA	7370	CHAFFEE	1	38 32	106 00	7050	5P	5P		H	CHAMBER OF COMMERCE
SAN LUIS	7428	COSTILLA	5	37 12	105 27	7300				C	M O L GALLEGOS
SANTA MARIA RESERVOIR	7450	MINERAL	5	37 48	107 07	9706		VAR		S	KENNETH E DABNEY
SAPINERO 8 E	7455	GUNNISON	2	38 28	107 10	7800		VAR		S	U S WEATHER BUREAU
SARGENTS	7460	SAGUACHE	2	38 24	106 26	8465		6P			BERNARD IRBY
SEDALIA 4 SSE	7510	DOUGLAS	4	39 23	104 58	6100		6P			CARROLL MIER
SEDGWICK	7513	SEDGWICK	4	40 56	102 31	3583	5P	5P		H	CLOSED 10/15/58
SEIBERT	7519	KIT CARSON	3	39 18	102 52	4705				C	GEORGE R SIMON
SHAW 6 SSE	7557	LINCOLN	3	39 27	103 19	5157				C	CHARLES E SCHOONOVER
SHOSHONE	7618	GARFIELD	2	39 34	107 14	5923		6P			PUBLIC SERVICE CO
SILVER LAKE	7648	BOULDER	4	40 02	105 35	10200		VAR		S	CITY ENGINEER
SILVER LAKES TROUT CLUB	7650	CONEJOS	5	37 23	106 24	9300		VAR		S	S L TROUT CLUB
SIMLA	7664	ELBERT	1	39 09	104 05	6050				C	US SOIL CON SERVICE
SPICER 2 NE	7848	JACKSON	4	40 28	106 26	8350	5P	5P		H	IRENE MC GOWAN
SPRINGFIELD	7862	BACA	1	37 24	102 36	4395		7A			HERBERT O MANN
SPRINGFIELD 7 WSW	7866	BACA	1	37 23	102 42	4575	5P	5P	5P		SE COLO BRCH EXP STA
SPRINGFIELD 8 S	7867	BACA	1	37 17	102 37	4500	5P	5P		C H	U S FOREST SERVICE
STATE TURKEY EXP FARM	7928	ARCHULETA	2	37 13	107 16	6900	6P	6P			MRS NADINE FORD
STEAMBOAT SPRINGS	7936	ROUTT	2	40 30	106 50	6770	5S	5S		H	R WAYNE LIGHT
STERLING	7950	LOGAN	4	40 37	103 12	3939	8A	8A			GT WEST SUGAR CO
STONINGTON	7992	BACA	1	37 17	102 11	3805		7A			LEE TWYFORD
STRATTON 3 NE	8008	KIT CARSON	3	39 20	102 33	4334	6P	7A			ARTHUR PAUTLER
SUGAR LOAF RESERVOIR	8064	LAKE	1	39 16	106 22	10000	6P	6P	6P	C H	JOHN SODIC
SUMMITVILLE	8092	RIO GRANDE	5	37 26	106 36	11350		VAR		S	U S WEATHER BUREAU
TACOMA	8154	LA PLATA	2	37 31	107 47	7300		3P			JAMES J HOSNER
TACONY 7 SE	8157	PUEBLO	1	38 25	104 07	5000	5P	5P			JOHN M WATSON
TAYLOR PARK	8184	GUNNISON	2	38 49	106 37	9206	5P	5P			UNCOMPAHGRE V W U A
TELLURIDE	8204	SAN MIGUEL	2	37 57	107 49	8756	6P	6P		C	HARRY B WRIGHT
TERCIO 5 W	8220	LAS ANIMAS	1	37 04	105 03	8040				C	JUANITA G TORRES
TRINIDAD	8429	LAS ANIMAS	1	37 10	104 29	6030	5P	5P			CITY OF TRINIDAD
TRINIDAD FAA AIRPORT	8434	LAS ANIMAS	1	37 15	104 20	5746	MID	MID		H	FED AVIATION AGENCY
TROUT LAKE	8454	SAN MIGUEL	2	37 50	107 53	9700		VAR		S	WEST COLO POWER CO
TROY 7 SE	8468	LAS ANIMAS	1	37 05	103 12	5735		6P			CECIL SHANNON
TWIN LAKES RESERVOIR	8501	LAKE	1	39 05	106 19	9300		7A			TWIN LAKES RES CO
TWO BUTTES 1 NW	8510	BACA	1	37 34	102 24	4075	6P	6P			LINCOLN R NUTT
VALLECITO DAM	8582	LA PLATA	2	37 22	107 35	7650	5P	5P	5P		U S BUR RECLAMATION
VONA	8722	KIT CARSON	3	39 18	102 44	4500		7A			RAY L FORD
WAGON WHEEL GAP 3 N	8742	MINERAL	5	37 48	106 50	8500	7A	7A	7A	C H	G A WINTZ
WALDEN	8756	JACKSON	4	40 44	106 16	8340	5P	5P		H	O M DONOHOE
WALSENBURG POWER PLANT	8781	HUERFANO	1	37 37	104 48	6221	5P	5P		C	WALSENBURG UTILITIES
WATERDALE	8839	LARIMER	4	40 25	105 12	5200	5P	5P			P H BOOTHROYD
WESTCLIFFE	8931	CUSTER	1	38 08	105 29	7860	5P	5P		H	M O RANKIN
WESTCREEK	8939	TELLER	4	39 08	105 05	7800				C	U S FOREST SERVICE
WEST MUDDY RS	8963	DELTA	2	39 06	107 31	8600		5P			U S FOREST SERVICE
WETMORE 2 S	8986	CUSTER	1	38 13	105 05	6575	5P	5P			NETTIE R BREECE
WHITE ROCK	8997	PUEBLO	1	37 51	104 07	4750				C	WINTHROP S DAVIS
WILCOX RANCH	9045	DELTA	2	38 55	107 32	5950				C	ANTON MAJNIK JR
WINDSOR	9147	WELD	4	40 29	104 51	4791		8A			GT WEST SUGAR CO
WINTER PARK	9175	GRAND	2	39 54	105 46	9058		8A			H L MC PETERS
WOLF CREEK PASS 1 E	9181	MINERAL	5	37 29	106 47	10642	5P	5P			COLO DEPT OF HIGHWAY
WOLF CREEK PASS 4 W	9183	MINERAL	2	37 29	106 52	9425		8A		H S	MARION WHARTON
WOODLAND PARK 8 N	9210	TELLER	4	39 06	105 05	7800				C	U S FOREST SERVICE
WRAY	9243	YUMA	3	40 04	102 13	3537	7P	7A			
YAMPA	9265	ROUTT	2	40 09	106 54	7890		5P			CHARLES R SIMON
YUMA	9295	YUMA	3	40 08	102 44	4128	5P	5P		H	MUNIC PWR + LIGHT CO
NEW STATIONS											
BOND	**0810**	**EAGLE**	**2**	**39 53**	**106 42**	**6700**	**4P**	**4P**		**H**	**AGENT D + R G W RY**
SEDGWICK 5 S	**7515**	**SEDGWICK**	**4**	**40 51**	**102 31**	**3990**	**5P**	**5P**		**H**	**LAYTON D MUNSON**
SILVERTON	**7657**	**SAN JUAN**	**2**	**37 48**	**107 40**	**9300**	**5P**	**5P**		**C H**	**ROBERT K WYMAN**

† 1 ARKANSAS, 2 COLORADO, 3 KANSAS, 4 PLATTE, 5 RIO GRANDE.

Additional information regarding the climate of Colorado may be obtained by writing to the State Climatologist at Weatber Bureau Office, P.O. Box 1079, Denver 1, Colorado, or to any Weather Bureau Office near you.

Figures and letters following the station name, such as 12 SSW, indicate distance in miles and direction from the post office.

Delayed data and corrections will be carried only in the June and December issues of this bulletin.

Montbly and seasonal snowfall and heating degree days for the preceding 12 months will be carried in the June issue of this bulletin.

Stations appearing in the Index, but for which data are not listed in the tables, are either missing or received too late to be included in this issue.

Divisions, as used in "Climatological Data" Table, became effective with data for August 1941.

Unless otherwise indicated, dimensional units used in this bulletin are: Temperature in °F, precipitation and evaporation in inches and wind movement in miles. Monthly degree day totals are the sums of the negative departures of average daily temperatures from 65°F.

Evaporation is measured in the standard Weather Bureau type pan of 4 foot diameter unless otherwise shown by footnote following tbe "Evaporation and Wind" Table.

Long-term means for full-time stations (those with Weather Bureau, Weather Bureau Airport, or Weather Bureau City in the station name) are based on the period 1921 - 1950 adjusted to represent observations taken at the present location. Long-term means for all stations except full-time Weather Bureau stations are based on the period 1931 - 1955.

Water equivalent values published in the "Snowfall and Snow on Ground" Table are the water equivalent of snow, sleet, or ice on tbe ground. Samples for obtaining measurements are taken from different points for successive observations; consequently occasional drifting and other causes of local variability in the snowpack result in apparent inconsistencies in the record.

Entries of snowfall in the "Climatological Data" Table and the "Snowfall and Snow on Ground" Table, and in the "Seasonal Snowfall" Table include snow and sleet. Entries of snow on ground include snow, sleet, and ice.

Data in the "Daily Precipitation" Table; "Daily Temperature" Table; and "Evaporation and Wind" Table, and snowfall in the "Snowfall and Snow on Ground" Table, when published, are for the 24 hours ending at time of observation. The Station Index shows observation times in local standard time.

Snow on ground in "Snowfall and Snow on Ground" Table is at observation time for all except Weather Bureau and F.A.A. Stations. For tbese stations snow on ground values are at 5:00 a.m. MST.

In the Station Index the letters C, G, H, J, and S in the "Special" column under the heading "Observation Time and Tables", indicate tbe following:

C Weighing Rain Gage Recording Station. Hourly precipitation values are processed for special purposes, and are published later in "Hourly Precipitation Data" Bulletin.

G "Soil Temperature" Table.

H "Snowfall and Snow on Ground" Table.

J "Supplemental Data" Table.

S Storage Precipitation Station. Precipitation measurements, made at irregular intervals, are published in the July or August issues, or as delayed data in the December issue of this publication.

No record in the "Climatological Data" Table and the "Daily Temperature" Table is indicated by no entry.

Interpolated values for monthly precipitation totals may be found in the annual issue of this publication.

\- No record in the "Daily Precipitation" Table; "Evaporation and Wind" Table; "Snowfall and Snow on Ground" Table; and the Station Index.

\+ And also on an earlier date or dates.

* Amount included in following measurement, time distribution unknown.

\# Tbermometers are generally exposed in a shelter located a few feet above sod-covered ground; however, the reference indicates that the thermometers are exposed in a shelter located on the roof of a building.

// Gage is equipped with a windshield.

AR This entry in time of observation column in Station Index means after rain.

AM Data based on observational day ending before noon.

B Adjusted to a full month.

D Water equivalent of snowfall wholly or partly estimated, using a ratio of 1 inch water equivalent to every 10 inches of new snowfall.

M One or more days of record missing; if average value is entered, less than 10 days record is missing. See "Daily Temperature" Table for detailed daily record. Degree day data, if carried for this station, have been adjusted to represent the value for a full month.

R Amounts from recording gage. (These amounts are essentially accurate but may vary slightly from the amounts to be published later in Hourly Precipitation Data.)

SS This entry in time of observation column in Station Index means observation made near sunset.

T Trace, an amount too small to measure.

V Includes total for previous month.

VAR Tbis entry in time of observation column in Station Index means variable.

Subscription Price: 20 cents per copy, monthly and annual; $2.50 per year. (Yearly subscription includes the Annual Summary.) Cbecks and money orders should be made payable to the Superintendent of Documents. Remittances and correspondence regarding subscriptions should be sent to the Superintendent of Documents, Government Printing Office, Washington 25, D. C.

General weather conditions in tbe U.S. for eacb montb are described in the publications MONTHLY WEATHER REVIEW and the MONTHLY CLIMATOLOGICAL DATA, NATIONAL SUMMARY, either of wbich may be obtained from tbe Superintendent of Documents, Government Printing Office, Wasbington 25, D.C.

Information concerning the history of changes in locations, elevations, exposure, etc., of substations through 1955 may be found in tbe publication 'Substation History' for this state. That publication may be obtained from the Superintendent of Documents, Government Printing Office, Washington 25, D. C. for 50 cents. Similar information for regular Weatber Bureau stations may be found in the latest issues of Local Climatological Data obtained as indicated above, price 15 cents.

USCOMM-WB-Asheville - 3/30/59 - 1125

C 3 c 12/7

U. S. DEPARTMENT OF COMMERCE
LEWIS L. STRAUSS, Secretary
WEATHER BUREAU
F. W. REICHELDERFER, Chief

CLEMSON COLLEGE LIBRARY
MAY 12 1959
AGRI. REF. DEPT.

CLIMATOLOGICAL DATA

COLORADO

MARCH 1959
Volume LXIV No. 3

ASHEVILLE: 1959

CLIMATOLOGICAL DATA

Station	Temperature: Average Maximum	Average Minimum	Average	Departure From Long Term Means	Highest	Date	Lowest	Date	Degree Days	No. of Days: Max 90° or Above	Max 32° or Below	Min 32° or Below	Min 0° or Below	Precipitation: Total	Departure From Long Term Means	Greatest Day	Date	Snow, Sleet: Total	Max Depth on Ground	Date	No. of Days: .10 or More	.50 or More	1.00 or More
ARKANSAS DRAINAGE BASIN																							
BUENA VISTA	48.7	20.1	34.4	1.6	57	24+	3	5	943	0	2	29	0	.29	- .33	.28	25	3.5			1	0	0
CANON CITY	57.4	29.9	43.7	0.5	68	13	16	15	655	0	0	19	0	1.47	.71	1.23	25	1.3			2	1	1
COLO SPRINGS WB AP	50.4	22.2	36.3	- 0.5	69	13	10	21	881	0	3	30	0	1.19	.50	.52	24	10.3	4	25	4	1	0
DELHI	56.3	22.6	39.5		74	13	5	21	785	0	0	28	0	1.92		1.20	20	20.0	10	20	3	2	1
EADS	58.1	23.8	41.0		75	13	14	21	736	0	0	28	0	T	- .73	T	26+	T	T	26+	0	0	0
EVERSOLL RANCH	62.2	28.1	45.2		79	13	12	15	610	0	0	20	0	1.34		.60	20	5.7	2	20	3	2	0
FORDER 8 S	57.1	20.0	38.6		73	13	8	16	811	0	0	29	0	.55		.55	20	4.0	T	25+	1	1	0
HOLLY AM	57.4	21.5	39.5		78	19+	10	16	784	0	0	29	0	.47		.47	21	2.0			1	0	0
JOHN MARTIN DAM	61.1	27.1	44.1		76	14+	15	15	641	0	0	22	0	.17		.15	20		1	20	1	0	0
KIT CARSON	57.5	21.5	39.5		76	23	10	16	784	0	0	29	0	.13		.05	25+				0	0	0
LA JUNTA FAA AP	56.3	26.1	41.2		75	13	16	16+	731	0	0	25	0	.40		.32	20	2.0	T	20	1	0	0
LAKE MORAINE	35.8M	14.4M	25.1M	1.8	47	12	- 3	16	1229	0				1.90	.35	.42	24				7	0	0
LAMAR	58.7	22.7	40.7	- 1.5	77	18	13	16+	747	0	0	27	0	.29	- .49	.15	20	T	0		2	0	0
LAS ANIMAS 1 N	62.9	22.8	42.9	- 0.8	78	13	10	16	678	0	0	29	0	.23	- .49	.16	20	T	T	4	1	0	0
LEADVILLE	32.5	8.9	20.7	- 2.6	45	24	- 7	5	1365	0	15	31	9	1.44	- .31	.28	14		32	15+	7	0	0
LIMON 8 SSW	50.8	19.6	35.2	- 0.9	69	13	5	15	915	0	1	31	0	1.10	.16	.60	20	4.0	4	20	4	1	0
LIMON	49.2	17.4	33.3		69	18+	3	21	977	0	2	31	0	1.38		.67	20	12.2	4	26	4	1	0
MONUMENT 2 W	47.1M	17.5M	32.3M	- 1.9	61	18	5	21+	1006	0	3	31	0	4.22	2.89	1.51	20		18	20	8	2	1
NORTH LAKE	43.7	16.7	30.2		54	30+	- 5	21	1072	0	3	30	3	1.58	- .18	.38	25		7	20	6	0	0
PUEBLO WB AP //R	56.2	23.6	39.9	- 0.1	72	13	11	16	772	0	0	29	0	.85	.15	.36	19	1.4	T	25+	3	0	0
ROCKY FORD 2 ESE	61.2	23.3	42.3	0.5	76	13	10	16+	699	0	0	29	0	.43	- .33	.34	20	T	0		1	0	0
RUSH 2 NNE	51.5	17.9	34.7		70	18+	6	21	930	0	1	31	0	.76	.19	.30	24	9.1			3	0	0
RYE	50.3	20.4	35.4		62	23+	5	15	908	0	1	29	0	3.55		1.48	25	33.0	15	4	4	2	2
SALIDA	52.2	22.5	37.4		62	30	4	5	851	0	0	27	0	.55	- .30	.39	25	4.0	1	19	2	0	0
SPRINGFIELD 7 WSW //	57.8	24.2	41.0		74	13	10	15	736	0	0	26	0	1.27		.82	20	12.5	8	20	4	1	0
SPRINGFIELD 8 S	60.9M	M	M		75	19+				0	0		0	.73		.51	19	.0	0		3	1	0
SUGAR LOAF RESERVOIR	34.1	0.6	17.4		44	24+	-27	5	1470	0	12	31	13	2.35		.45	14		43	14	11	0	0
TACONY 7 SE	56.0	22.1M	39.1M		70	13			797	0	0	31	0	.37		.27	20				2	0	0
TRINIDAD	55.6	26.1	40.9		67	1	11	21	742	0	1	25	0	.65		.22	25+	8.0	4	4	3	0	0
TRINIDAD FAA AP	53.5	23.6	38.6		71	30	12	5	811	0	3	26	0	.83		.27	20	7.3	3	21	5	0	0
TWO BUTTES 1 NW	58.0	24.7	41.4		73	18	12	15	727	0	0	28	0	.85	- .05	.60	20	7.5			3	1	0
WALSENBURG POWER PLANT	55.3	24.4	39.9		67	1	7	15	771	0	0	25	0	1.89		1.04	25	11.0	4	4	3	1	1
WESTCLIFFE	46.0	16.0	31.0		57	24	-13	5	1046	0	2	30	3	1.66		.65	4	17.0	5	4	5	2	0
WETMORE 2 S	53.1M	23.5M	38.3M		65	23	9	5	822	0	0	28	0						9	25			
DIVISION			37.0	- 0.2										1.12	.17			7.0					
COLORADO DRAINAGE BASIN																							
ALTENBERN	52.2M	21.0M	36.6M		64	23	10	16	874	0	0	29	0	.53		.17	31	T	0		2	0	0
ARBOLES	54.3	18.7	36.5		64	22+	7	16	879	0	0	30	0	T		T	31	.0			0	0	0
ASPEN	48.9	15.0	32.0		70	22+	- 3	16+	1017	0	0	30	4	2.05		.53	25				6	1	0
BONO	48.2	18.0	33.1		68	23	6	16+	981	0	2	31	0	.41		.21	25	3.0	0		1	0	0
CEDAREDGE	53.2	24.6	38.9	0.4	67	23	9	5	805	0	0	26	0	.60	- .34	.31	31	1.0	0		2	0	0
CIMARRON 3 SE	47.4	14.6	31.0		59	30	- 4	5	1043	0	0	31	5	D .60		D .40	19	6.0			2	0	0
CLIMAX 2 NW	27.3	5.9	16.6		39	24	-11	5	1494	0	22	31	10	1.61		.36	14	41.1	60	31+	6	0	0
COCHETOPA CREEK AM	41.8	10.6	26.2		52	31+	- 8	5	1196	0	6	31	6	.53		.21	25	5.0	5	7+	1	0	0
COLLBRAN	52.1	22.0	37.1	1.3	64	23	6	5	858	0	0	29	0	.61	- .71	.32	31				3	0	0
COLORADO NM	53.2M	29.1M	41.2M		65	18	15	5	733	0	0	21	0	.11		.07	19				0	0	0
CORTEZ	55.2	21.8	38.5	0.1	64	13	9	15	815	0	0	28	0	.10	- 1.06	.10	31	.0	0		1	0	0
CRAIG	43.8	18.6	31.2		57	27	- 1	15	1040	0	2	30	1	.81		.31	31				2	0	0
CRESTED BUTTE	38.0	7.7	22.9	0.5	50	24	-12	16+	1299	0	4	31	9	1.41	- .94	.31	25	19.0	39	1	5	0	0
DELTA 1 E	57.2	24.1	40.7	- 1.1	70	23	9	15	748	0	0	25	0	.33	- .16	.12	19	.2	0		1	0	0
DILLON 1 S	39.0	3.0	21.0	- 1.7	50	30+	-16	15	1357	0	6	31	13	1.75	- .38	.26	24	42.0			7	0	0
DURANGO	56.5	18.6	37.6	1.1	64	28+	9	7+	844	0	0	31	0	.16	- 1.35	.12	31	T	T	2+	1	0	0
EAGLE FAA AP	46.5	18.2	32.4		58	24+	5	5	1002	0	2	31	0	.78		.25	31	3.8	1	31+	3	0	0
FORT LEWIS AM	45.5	17.6	31.6	- 0.2	55	24	3	5	1031	0	3	31	0	.16	- 1.48	.16	31	3.0	3	31+	1	0	0
FRASER	34.2	1.0	17.6	- 4.4	45	21	-24	21	1463	0	11	31	15	1.94	.35	.38	14		45	16+	8	0	0
FRUITA 2 N	57.3	23.1	40.2	- 1.2	69	23	11	15	762	0	0	27	0	.09	- .66	.08	31	T	0		0	0	0
GATEWAY 1 SW	61.0	29.7	45.4		71	18	14	5	600	0	0	20	0	.14		.13	31	T	0		1	0	0
GLENWOOD SPRINGS 1 N	50.2	23.6	36.9	- 1.0	63	22	7	5	865	0	0	29	0	.36	- 1.25	.13	19	.0	0		2	0	0
GORE PASS RANCH	M	M	M				- 6	5		0	3	31	4	.60								0	0
GRAND JUNCTION WB AP //R	53.5	29.0	41.3	0.1	65	23+	18	5	728	0	0	21	0	.10	- .77	.08	31	.1	T	20+	0	0	0
GRAND LAKE 1 N	36.1	6.9	21.5		46	24	-15	5	1340	0	9	31	8	1.08		.20	14	14.5	36	14	5	0	0
GRAND LAKE 6 SSW	34.8	7.6	21.2		49	24	-14	5	1347	0	10	31	9	.75		.21	31		28	19+	2	0	0
GREEN MOUNTAIN DAM	42.2	12.1	27.2		52	23	- 8	15	1163	0	3	31	3	1.48		.25	25		7	10	7	0	0
GUNNISON	44.1	12.5	28.3	1.8	55	18	- 4	15	1131	0	1	31	4	.90	.12	.28	28	5.2			5	0	0
HAYDEN	42.5	16.4	29.5		57	23	- 4	15	1095	0	3	31	2	.87	- .45	.25	31		6	3	4	0	0
HOT SULPHUR SPR 2 SW	38.8	10.9	24.9		49	23+	- 2	15	1238	0	6	31	3	.76		.21	31	14.1			3	0	0
IGNACIO 1 N	54.4	17.1	35.8	- 0.6	61	23+	7	16	900	0	0	30	0	.16	- 1.09	.10	25	T	0		1	0	0
LAKE CITY	43.5	11.9	27.7		52	13	-12	5	1151	0	3	31	5	1.41		.22	14+	17.6	10	10+	6	0	0
LITTLE HILLS	46.1	16.6	31.4		57	23+	4	15+	1038	0	2	31	0	.92		.31	31				4	0	0
MARVINE	41.9	14.3	28.1		52	18	- 4	15	1137	0	3	31	4	1.85		.42	31	24.8	31	14	6	0	0
MAYBELL	47.3	20.6	34.0		60	23+	6	5	956	0	1	31	0	.56		.21	31	3.0	T	3	2	0	0
MEEKER	47.3	20.2	33.8		59	23	5	15	963	0	2	28	0	1.22		.41	31	8.5	T	14+	5	0	0
MESA VERDE NP	52.3	26.0	39.2	0.6	61	23+	14	5	794	0	0	27	0	.16	- 1.73	.16	31	T	0		1	0	0
MONTROSE NO 2	52.5	22.7	37.6	- 1.5	65	18	10	15+	843	0	0	27	0	.46	- .18	.22	20	.5			2	0	0
NORTHDALE	50.7	20.6	35.7	1.5	62	26	4	5	902	0	0	28	0	.03	- 1.16	.03	31	T	0		0	0	0
NORWOOD	47.6	17.8	32.7		56	17+	5	7+	994	0	0	30	0	.31	- 1.00	.14	31	4.8	1	19	2	0	0
OURAY	46.2	21.0	33.6		59	13	4	5	966	0	2	30	0	2.50		.42	4	42.5	25	11	8	0	0
PAGOSA SPRINGS	50.3	15.3	32.8		58	22	5	11	990	0	0	31	0	.21		.10	19	2.5			1	0	0
PALISADE 1 S	57.1	31.0	44.1		67	22	19	5	642	0	0	19	0	.29	- .34	.20	31	.0			1	0	0
PAONIA	53.6	24.4	39.0		63	23+	11	5	801	0	0	26	0	.91		.44	31	.0	0		4	0	0
PARADOX	56.7	22.7	39.7		68	17	11	10	773	0	0	27	0	.09		.09	20	1.0	0		0	0	0
RANGELY	52.8	19.9	36.4		65	23+	8	5	882	0	0	30	0	.10		.10	19	T	0		1	0	0
RICO	45.4	12.9	29.2		55	18	- 4	21	1103	0	0	31	3	1.65	- .93	.60	19	14.0	12	2+	6	2	0
RIFLE	52.7	23.5	38.1	- 0.3	64	22	11	16	826	0	0	26	0	.40	- .53	.17	31				1	0	0
SILVERTON	41.7	7.5	24.6		58	22	-10	15+	1245	0	4	31	8	1.46		.28	11	10.0	13	11+	7	0	0
STATE TURKEY EXP FARM	M	M	M		60	22+	5	5		0	0	31	0	.10		.10	31				1	0	0
STEAMBOAT SPRINGS	40.6	10.6	25.6	- 1.9	55	23	-13	15+	1212	0	3	31	8	2.46	.21	.49	28	29.2	28	15+	11	0	0
TAYLOR WORKS	36.7	- 3.5	16.6		44	24+	-30	5	1493	0	7	31	18	.85		.20	29+	16.0	25	29+	4	0	0
TELLURIDE	42.2	13.1	27.7	- 0.7	51	23+	- 7	5	1152	0	2	31	4	1.38	- 1.00	.37	31	20.0	14	11+	7	0	0
VALLECITO DAM //	49.5	16.9	33.2		56	28+	1	5	979	0	0	31	0	.25		.09	19	1.5	0		0	0	0
DIVISION			32.2	0.6										.77	- .83			8.4					

See Reference Notes Following Station Index

CLIMATOLOGICAL DATA

Station	Temperature: Average Maximum	Average Minimum	Average	Departure From Long Term Means	Highest	Date	Lowest	Date	Degree Days	No of Days: Max 90° or Above	Max 32° or Below	Min 32° or Below	Min 0° or Below	Precipitation: Total	Departure From Long Term Means	Greatest Day	Date	Snow, Sleet: Total	Max Depth on Ground	Date	No of Days: 10 or More	50 or More	100 or More
KANSAS DRAINAGE BASIN																							
AKRON FAA AP	48.8	21.9	35.4		69	18	10	27+	912	0	0	31	0	1.57		.63	25	15.6	9	26	5	1	0
BONNY DAM AM	50.7	23.0	36.9		73	24	10	27	863	0	1	30	0	.87		.38	29	11.0			2	0	0
BURLINGTON	59.3	23.5	41.4	2.0	78	17	14	7	725	0	0	30	0	1.98	1.07	.70	25		3	26+	7	1	0
CHEYENNE WELLS	55.6	23.3	39.5	0.2	72	23+	9	21	782	0	1	31	0	.46	- .31	.22	25				2	0	0
FLAGLER 2 NW	51.6	20.6	36.1		67	23+	0	15	887	0	0	31	1	1.35		.90	26	9.8			2	1	0
HOLYOKE	51.9	23.7	37.8	0.8	73	18	6	27	837	0	0	30	0	2.67	1.76	1.18	25	19.5	10	26	4	2	1
STRATTON 3 NE	53.3	22.3	37.8		71	23	6	21	835	0	1	31	0	1.73					8	26			
WRAY 3 WNW	55.7M	26.3M	41.0M	2.5	73	23	17	15	757	0	0		0										
YUMA	52.2	24.3	38.3		70	23	9	27	829	0	1	29	0	1.61	.59	.69	26	12.5	7	26	4	1	0
DIVISION			38.2	0.6										1.53	.58			13.7					
PLATTE DRAINAGE BASIN																							
ALLENSPARK	39.8	17.4	28.6		50	22	- 3	5	1120	0	4	31	3	1.93		1.05	25		18	25	5	1	1
BAILEY	46.5	13.0	29.8		60	17	-11	5	1084	0	3	31	3	1.52		.56	25	21.0	6	25	4	1	0
BOULDER	53.3	27.6	40.5	1.2	67	22	16	5	754	0	0	23	0	1.91	.12	1.05	25	19.9	12	25	5	1	1
BYERS	51.5M	22.3M	36.9M	- 0.8	66	18	7	21	861	0	0	30	0	2.39	1.55			24.5					
CHEESMAN	51.2	16.0	33.6	- 1.8	61	17	- 3	5	964	0	0	31	2	1.74	.84	.81	20	20.4	10	20	3	1	0
CHERRY CREEK DAM	49.9	21.0	35.5		65	18+	7	21+	907	0	0	31	0	2.28		1.00	25	21.9	7	25	5	2	1
DENVER WB AP //R	49.7	25.5	37.6	- 0.2	68	18	14	21	841	0	1	28	0	2.85	1.66	1.39	25	26.8	12	26	6	1	1
DENVER WB CITY R	49.8	28.9	39.4	0.1	67	18	20	21+	788	0	2	23	0	1.38	.14	.53	25	20.2	7	26	6	1	0
EDGEWATER	54.6	25.8	40.2	0.6	70	24+	13	21	761	0	0	26	0	1.43	.24	.57	25				6	1	0
ESTES PARK	42.7	22.8	32.8	1.4	52	22+	0	21	993	0	3	27	1	1.12	.03	.69	25		9	25	4	1	0
FORT COLLINS	50.0	25.4	37.7	1.4	63	23+	15	27	838	0	0	28	0	1.36	.43	.79	25	11.5	8	25	3	1	0
FORT LUPTON	51.0	23.9	37.5		66	18	9	21	846	0	0	30	0	2.53	1.91	1.00	25		9	25	4	3	1
FORT MORGAN AM	48.4	25.0M	36.7M	- 0.2	65	19	8	27	857	0	0	30	0	1.18	.49	.45	26	10.0	7	26	3	0	0
GEORGETOWN	40.3	18.6	29.5		52	24	0	5	1096	0	6	30	1	1.48		.50	25				6	1	0
GREELEY AM	49.5	23.6	36.6	0.4	69	24	10	27	876	0	0	30	0	1.56	.85	.62	25	18.0	18	26	3	2	0
GROVER 10 W	47.1	22.3	34.7	- 0.1	65	23	10	21	934	0	2	30	0	1.90	1.27			19.0					0
IDAHO SPRINGS	45.4	20.1	32.8	0.5	59	30	1	5	993	0	3	31	0	1.55	.62	.70	25	20.1	5	25	5	1	0
JULESBURG	54.2	23.7	39.0	1.2	72	18	6	27	799	0	0	31	0	2.81	1.87	2.00	25		12	25	3	1	1
KASSLER	53.0	23.4	38.2	- 2.1	68	13	2	21	822	0	1	27	0	2.81	1.16	.78	25	29.0	8	20	6	2	0
KAUFFMAN 4 SSE	47.7M	18.3M	33.0M		65	18	3	27	984	0	2	31	0	2.08				18.0					
LONGMONT 2 ESE AM	51.1	23.2	37.2	0.1	67	18	8	15	855	0	1	31	0	1.11	.36	.44	20				4	0	0
PARKER 9 E	47.3	19.2	33.3		66	13	0	21	976	0	3	30	1	1.70	1.01	.60	25	33.0	18	26	6	1	0
RED FEATHER LAKES	35.9	16.8	26.4		50	21	1	21	1189	0	11	31	0	1.53		.63	25	25.0	14	25	4	1	0
ROGGEN 2 S	48.9	19.5	34.2		68	18	- 5	21	946	0	0	31	1	4.82		2.05	20	32.0	15	26	5	3	2
SEDGWICK 5 S	48.4	24.7	36.6		68	23+	14	27	876	0	3	30	0	2.08		1.00	25	21.0	16	26	4	2	1
STERLING AM	48.9	23.3	36.1	- 0.3	68	24	9	27	887	0	2	30	0	1.15	.37	.53	20	13.0			4	1	0
WALDEN	34.9	11.2	23.1		46	30	-13	15	1292	0	8	31	2	.51		.12	14	7.7	2	16+	3	0	0
WATEROALE	51.8	20.2	36.0	- 0.9	64	23+	8	15	891	0	0	31	0	1.03	- .10	.65	25	6.5	5	25	2	1	0
DIVISION			34.8	0.9										1.85	.69			19.9					
RIO GRANDE DRAINAGE BASIN																							
ALAMOSA WB AP R	47.2	13.0	30.1	- 1.7	58	30	- 2	6+	1077	0	2	31	2	.42	- .01	.25	25	10.2	4	25+	2	0	0
CENTER	48.9	13.4	31.2		60	18	0	5	1040	0	1	31	1	.67		.57	25	7.5	2	25+	2	1	0
CONEJOS 3 NNW	49.9	12.8	31.4		58	30+	- 2	5	1034	0	1	31	3	.27		.17	25		3	25	2	0	0
DEL NORTE	49.1M	18.6	33.9M	0.5	58	22+	- 1	5	963	0	0	31	1	.85	.39	.70	25	11.0			2	1	0
GREAT SAND DUNES NM	46.1	19.1	32.6		56	30	0	5	997	0	3	31	1	.79		.37	4	11.0	4	5+	2	0	0
HERMIT 7 ESE //	41.0	5.5	23.3	0.2	50	21	-15	5	1287	0	4	31	8	T	- .96	T	3	T			0	0	0
MANASSA	50.4	12.3	31.4	- 1.4	59	22+	- 4	5	1039	0	0	31	4	.42	.12	.20	25				2	0	0
MONTE VISTA AM	46.7	12.6	29.7		57	24+	- 2	7	1090	0	1	31	2	.54		.35	25		4	25+	2	0	0
SAGUACHE	49.5	16.5	33.0		61	13	5	21+	985	0	1	31	0	.18	- .26	.16	25	2.5	0		1	0	0
WAGON WHEEL GAP 3 N AM	43.0	9.4	26.2		53	31	- 8	7	1196	0	6	31	7	.30		.20	25		4	25	1	0	0
WOLF CREEK PASS 1 E	33.0	11.1	22.1		40	30+	- 9	5	1324	0	11	31	2	1.33		.52	19	17.0	48	1	5	1	0
DIVISION			29.5	- 0.1										.52	- .42			8.5					

MONTHLY EXTREMES

Highest Temperature 79° on the 13th at Eversoll Ranch.

Lowest Temperature -30° on the 5th at Taylor Park.

Greatest Total Precipitation 4.82 inches at Roggen 2 S.

Least Total Precipitation Trace at Eads, Arboles, and Hermit 7 ESE.

Greatest One-day Precipitation 2.05 inches on the 20th at Roggen 2 S.

Greatest Total Snowfall 56.0 inches at Pyramid.

Deepest Snow on Ground 60 inches on the 31st+ at Climax 2 NW.

See Reference Notes Following Station Index

DAILY PRECIPITATION

Station	Total	1	2	3	4	5	6	7	8	9	10	11	12	13	14	15	16	17	18	19	20	21	22	23	24	25	26	27	28	29	30	31
AKRON FAA AP	1.57				T	T	T	T	.02		.01	T			.24	T				.20	.18				T	.63	.29	T	T			
ALAMOSA WB AP R	.42			T	.13		T	T				T			T					T					T	.25	.01	T				.03
ALLENSPARK	1.93							T			T			T	.42					.22	T				T	1.05	.12			T		.12
ALTENBERN	.53				T						.02				.04					.11	.06				.08					.03	.02	.17
AMES	.80				T	.03	.10				.13									.23						.04	T	T	.03	.08	.03	.13
AMY	.33				T																.33					T						
ARBOLES	T																															T
AROYA 9 N	.22				T										.08						.09					.05				T		
ASPEN	2.05		.04		.15					.05	.07	.07			.05						.09					.53			.30	.15	.15	.40
AYER RANCH	2.56				.15	.04					T	.02			.12	.03					.79	.05				1.11	.25			T		T
BAILEY	1.52		.02		.11	T			T		.06	.05			.09	.02					.38					.56	.18		.02	T		.03
BLANCA	.28				.19																					T						.09
BOND	.41				.03				.07		T	.02			.01					T					T	.21				T		.07
BONNY DAM	.87				T							.06			T	.07					.06	T				T	.30			.38	T	
BOULDER	1.91		.05		T						T				.11	.03				.22	.05				.02	1.05	.28					.10
BOVINA 3 NE	.62								T												.37					.25						
BRANDON	.04															T						.03					.01					
BRECKENRIDGE	2.00		.10		.17	T	T		.21		.20	.06			.31	T				.11						.60	.01		.05	T		.18
BUENA VISTA	.29										.01			T												.28						
BURLINGTON	1.98				.16							.13			.23						.38					.70	.28		.10			
BUTLER RANCH	1.23				.03																.73					.47						T
BYERS	2.39		T											*	*					*	1.15					*	*					1.24
CAMPO 11 WSW	.56				T															T	.46					*	.10					
CANON CITY	1.47				.04										T	.01				.15						1.23			.02			.02
CASCADE NO 2	.34																			.22												.12
CEDAREDGE	.60																			.08					.04	.10				.07		.31
CENTER	.67				.10																					.57		T				
CHEESMAN	1.74		T		.18	.03					.05	.02			.04	.03					.81					.46	.09					.03
CHERRY CREEK DAM	2.28		.03		.14										.11	.03					.60					1.00	.30					.07
CHEYENNE WELLS	.46											.01			.12					.05						.22	T		T	.06		
CIMARRON 3 SE	O .60																			D.40												D.20
CLIMAX 2 NW	1.61		.01		.06	.01	.03	T	.08	T	.21	.10	T	T	.36	.01	T			.07	.06					.22	.05		.12	.05	.06	.11
COCHETOPA CREEK	.53				.05				.02			.01				.03					.09					.21			.05		.07	
COLLBRAN	.61				T															.13	.04					.12			T	T		.32
COLORADO NM	.11						T				T				T					.07	.03				T					T		.01
COLO SPRINGS WB AP	1.19			.03	T	.02					.01	T			.02	T				.14	.10				.52	.35	T	T	T	T		T
CONEJOS 3 NNW	.27				.10																					.17						
CORTEZ	.10																			T												.10
CRAIG	.81			.01	T	T	.07	T			.03	.02		.01	T	T			T	.18	T				.02	.02		.01	.06	.07	T	.31
CRESTED BUTTE	1.41		.02		T		T	T	.06		.07				.15					.30						.31		T	T	.25	T	.25
DELHI	1.92				.60										T						1.20					.12						
DEL NORTE	.85				.15		T													T						.70						T
DELTA 1 E	.33						.01								T					.12					.09	.03				T	T	.08
DENVER WB AP //R	2.85		.07	.05	T	T	T				.01				.25					.24	.45				.21	1.39	.10					.08
DENVER WB CITY R	1.38		.07	.01	T		T				T				.14					.18	.15				.06	.53	.11			T		.13
DILLON 1 S	1.75		.10		.23	.06		.07		.08	.19				.12					.17	.07				.26	.09	.08		.05	.10		.08
DOHERTY RANCH	1.32				.37							T			T						.90			T		.05						
DOLORES	.17																															.17
DURANGO	.16						.02													.02	T					T				T		.12
EADS	T																			T					T	T	T					
EAGLE FAA AP	.78			T	T		.01	T			T			.04	.03					.06	T				.16	.22				.01	T	.25
EASTONVILLE 1 NNW	3.48			T	.16	.09		T				.05			.15	.06					1.10	.13				1.39	.35	T		T	T	
EASTONVILLE 2 NNE	2.17					.07										.11					.89						1.10					
EASTONVILLE 6 WSW	2.27				.15										.14						.63					.97	.32		T	T		.06
EDGEWATER	1.43		.10	.11						T											.28					.57	.27				.10	
ELBERT 3 SE	1.97	T	T		.04	T						T				.03					*	.65				*	1.25					
ELBERT 4 SSW	2.44				.14										.07	.07					1.00	.03				.84	.29					
ELBERT 6 SSW	2.03				.11						T	.06			.04	.02					.35	.10				.77	.44					.14
ELBERT 7 SW	.95				.10	T	T			T											.20	.05					.60					
ESTES PARK	1.12		T												T					.15	.05					.69	.12					.11
EVERSOLL RANCH	1.34				.02							T			T						.60	.06				.50	.05		.11			
FAIRPLAY //	1.05		.05	T						.02	.20				.23						.02					.39				.14	T	T
FLAGLER 2 NW	1.35				.09							.05			T	.23					.08	T				T	.90	T	T	T		
FLEMING	1.71				.06	T	T				.08			T	.23						.27					.90	.17					
FORDER 8 S	.55				T	T					T	T			T					T	.55					T			T	T		
FORT COLLINS	1.36		T	T	T										.04	T				.28	.01				.03	.79	.20					.01
FORT LEWIS	.16						T					T									T											.16
FORT LUPTON	2.53		T													T				.54	.74					1.00	.21					.04
FORT MORGAN	1.18						.01				T				T						.34					.38	.45	T				
FOUNTAIN	1.06				.04																.32					.70						
FOUNTAIN 9 NE	.90																				.15					.75						
FOWLER	.52																				.52	T										
FRASER	1.94		.02	.05	.15	T		T	.20	.02	.30	.02		T	.38		T			.20	.08				T	.02	.11		.03	.16	T	.20
FRUITA 2 N	.09																			.01												.08
GARDNER	1.18				.50	T		T												T	T					.55	T	.07	T	T		.06
GATEWAY 1 SW	.14																			.01	T									T		.13
GENOA	1.50					.08			.03			.05								.21	.60				.06	.31	.16					
GEORGETOWN	1.48		.15		.16	T			T		.22				.12				T	.20	.03					.50			.02	.02	.02	.04
GLENWOOD SPRINGS 1 N	.36							T			T				T					.13						.01			.07	.05		.10
GORE PASS RANCH	.60			.07	T				*		*	*	.07		.03					*	*					.26				.08		.09
GRAND JUNCTION WB AP //R	.1						.01				T			T						.01	T				T	T				T	T	.08
GRAND LAKE 1 N	1.08			T	.08	.05	.05	T	.10		.06	.04		.12	.20					.15					T	T	T			.06		.17
GRAND LAKE 6 SSW	.75		.03	T	.03	.02	T	.04	.03		.06	.02		.02	.13		.05			.05					.03	T	.01		T	.02		.21
GREAT SAND DUNES NM	.79				.37		.01													.03	.02					.25		T	.05	T		.06
GREELEY	1.56																				.60					.62	.34					
GREEN MOUNTAIN DAM	1.48				.07				.13		.15	.05	.05		.20					.10	.05					.25	.05		.09	.04	.11	.14
GROVER 10 W	1.90														.20					.40	*	.50				*	.80					
GUFFEY 10 SE	D .85				.05						T				D.20	0.20					0.10					.30			T			
GUNNISON	.90				.16			T	T		T				.16					T						.18			.28		.12	
HAMILTON	2.30					.10					.24		.02	.04	.24				T	T	.33					.10	T	.55	T	.20		.48
HARMON RANCH	1.60				.22							T			T						1.18					.15	.03			.02		T
HARTSEL	.65				.04	T			T		.05				.04					T	T				T	.46			.06			T
HASWELL	.68				T										.07					.01	.20					.30	.10					
HAWTHORNE	3.04		.04								T				T	.12				.45	.19				T	1.95	.29					T
HAYDEN	.87			.02			.02	T	T	.04		T			.13				T							.03			.20	.18		.25
HERMIT 7 ESE //	T			T																												
HOLLY	.47																					.47										
HOLYOKE	2.67				.02						.01				.39						.19					1.18	.83					.05
HOT SULPHUR SPR 2 SW	.76		.09	.02			.02			.07		.02					.10	T								.10	.08	.05				.21
IDAHO SPRINGS	1.55		.16		.11				T		.05	T			.09					.20	.10				.04	.70	.04			.02	.02	.02
IGNACIO 1 N	.16																			T						.10						.06
JOHN MARTIN DAM	.17										T										.15					.02						
JULESBURG	2.81				.04						.03	T			.32						.42					2.00						
KARVAL	.50				T	T									T						.50					T	T					
KASSLER	2.81		.05		.27							.02			.09	.15					.72					.78	.31					.42
KAUFFMAN 4 SSE	2.08														.26					*	.46					*	1.36	T	T	T	T	T
KIOWA 4 SW	2.37				.07	.03									.10						.87					1.12	.12					.06
KIT CARSON	.13				T						T	T			T						.05					.05	.03					
LA JUNTA FAA AP	.40				T	T					T					T				.04	.32					.04			T			
LAKE CITY	1.41				.22		.06	.08		.20	T				.22					.08	.14	T				.13	.02	.08		.01		.17
LAKE MORAINE	1.90			.28	.19	.03					.08				.17					.30	.12				.42	.31						
LAMAR	.29				T										T						.15					.10	T		T	.04		
LAS ANIMAS 1 N	.23				T						.04				.01					T	.16					.02	T					
LEADVILLE	1.44		.08	.05			.01	.03	.13		.26	T		T	.28				T	.02	.01				.12	.13	T	.02	.10	.18		.02
LEROY 7 WSW	3.04				.10						.11				.48	T				T	.40					1.40	.55					
LIME 3 SE	1.59				.14																.72					.73						
LIMON 8 SSW	1.19				T	T									.10						.60					.20	.20		T			
LIMON	1.3			T	.03	.03			.01			.02			.09					.12	.67				T	.27	.14					

See reference notes following Station Index.

DAILY PRECIPITATION

CONTINUED

COLORADO
MARCH 1959

Station	Total	1	2	3	4	5	6	7	8	9	10	11	12	13	14	15	16	17	18	19	20	21	22	23	24	25	26	27	28	29	30	31
LIMON MASS RANCH	.59				T							T			.03	.04					.29	.03				T	.20					
LITTLE MILLS	.92			.03	.04		.10				.01	.02			.18					.14	.02				T	T			.07			.31
LONGMONT 2 ESE	1.11		.01												T	.04					.44					.28	.24					.10
MANASSA	.42				.19																					.20	T		.03	T	T	
MANCOS	.29						T																									.29
MARVINE	1.85			T	.31		.28		.06		.15	.04			.30					.03	.03				T	.17		T	.06	T	T	.42
MAYBELL	.56			.01			.06	T				T			.01					.07	T				.10	.04			.05	.01	T	.21
MEEKER	1.22				.06		.22				.08	.05			.1T					.12									.11			.41
MESA VERDE NP	.16																			T												.16
MONTE VISTA	.54				.19																					.35		T	T			T
MONTROSE NO 1	.48						.02													.15	.06				.05	.10				.04		.06
MONTROSE NO 2	.46							.02													.22					.12	.01		.01	T	.04	.04
MONUMENT 2 W	4.22		T		.48	.11	T					.12			.3I	.02					1.51					.96	.36		T	T		.35
NORTHOALE	.03					T														T												.03
NORTH LAKE	1.58				.35	.02					.02	.12			.01	.0T				.05	.36				T	.38		.10				.10
NORWOOD	.31																			.11	.01					.02				.03		.14
OROWAY	.52																				.46					.06						
OTIS 11 NE	1.45				T										.08						.33					.67	.3T					
OURAY	2.50				.42	.04	.08				.03	.30								.15	.41					.39	.23	.04	.03	.10		.28
OVIO	2.36				.06							.03									.14					.32	1.81					
PAGOSA SPRINGS	.21																			.10						.07			T			.04
PALISADE 1 S	.29						T								T					.04					.04	T			.01			.20
PALISADE LAKE 2 SSE	.10																			.08		T			T	T			T	T		.02
PAONIA	.91																			.13						.11				.21	.02	.44
PARADOX	.09																				.09											
PARKER 9 E	1.T0		T		.23		T				T				.15					T	.47					.60	.15					.10
PARSHALL 9 S	1.38		.08		.18				.06	.09	.08	.05			.18					.04	.09					.10	.02		.13	.04	.09	.15
PENROSE 3 NNW	1.02				.3T																.20					.45						
PITKIN	1.15								.05						.05					.30						.30			.05	.35		.05
PLACERVILLE	1.40			T			T			.10	.05									.35						.05				.25	.60	
PUEBLO WB AP //R	.85		T	.01	.02										T					.36	.08				.22	.16						T
PUEBLO CITY RES	1.04				.01																.51					.52						
PUEBLO ORONANCE DEPOT	.94				T															.47					.47							
PYRAMID	3.14		.10		*	.34	T		.30		.40		.07		.60					.40						.22				.23		.48
RANGELY	.10						T													.10												
RED FEATHER LAKES	1.53		.0T	.06	.02	T			T		.06	T		T	.23	T				.22	T				.05	.63	.19			T	T	T
RICO	1.65	.10									T	.10								.60	T					.10		.20			T	.55
RIFLE	.40		T	T	.01		.04				T	T			.03					.01						.09			.02	.03		.1T
ROCKY FORD 2 ESE	.43				T						.02									.01	.34					.06						
ROGGEN 2 S	4.82						.02					T			.10					.15	2.05					.75	1.75					
RUSH 2 NNE	.76			T											.0T	T				.23	.06				.30	.10						
RYE	3.55		T		1.08							.09			.02	.08					.48					1.48			.0T			.25
SAGUACHE	.18				T															.02						.16						
SALIDA	.55				T	.01					T				T					.10						.39				.05		
SARGENTS	.51				.01				T	T	T					.13				T	T					.20			.09	.08		T
SEDGWICK 5 S	2.08				.04						T	.03			.24						.27					1.00	.50					
SMOSHONE	.62			T	T						T	T			T					.11						.18			.02	.08	.01	.22
SILVERTON	1.46				T		.13				.13	.28			.05					.20	.12				T	.05		.0T	.15	.08	T	.20
SPRINGFIELD	1.21				.02	.14										T					.26	.52					.21	.06				
SPRINGFIELD 7 WSW //	1.27				.20							T			T					T	.82					.12	.13					
SPRINGFIELD 8 S	.73				.10															.51						.12						
STATE TURKEY EXP FARM	.10																															.10
STEAMBOAT SPRINGS	2.46			.11	.08		.11	.06	.12		.11	.11		.05	.22					.24	.07					.14			.49	.15		.40
STERLING	1.15											.02			.12	T					.53					.38	.10					
STONINGTON	.57																				.40					.17						
STRATTON 3 NE	1.T3				.03																.30					*	1.40		T			
SUGAR LOAF RESERVOIR	2.35		.15		.14		.07		.30		.29	.11			.45					.16						.25			.18	.10	.10	.05
TACOMA	.19										T									.14	T											.05
TACONY 7 SE	.37				T										T						.27					.10						
TAYLOR PARK	.85		T	T	T		T	T	.05		.05			T	.15					.10	T				T	.20		T	T	.20	.05	.05
TELLURIDE	1.38				.16	.01	.14				.06	.11								.20	.16					.01		.02	.03	.11		.37
TRINIDAD	.65				.22							.05				T					.14					.22						.02
TRINIDAD FAA AP	.83			T	.18						T	T			T	T				.13	.27				.14	.11						T
TROY 7 SE	1.03				.02	.01						.02			T						.74					.20	.04					
TWIN LAKES RES	.21		T				T				.09	.04			.08					T						T		T				T
TWO BUTTES 1 NW	.85				.15										T						.60					.10						
VALLECITO DAM //	.25						.05													.09	T					.03						.08
VONA	1.22				.09							T				.0T					.36	.03				.03	.64					
WAGON WHEEL GAP 3 N	.30				T		.05														T	T				.20	T	.05				
WALDEN	.51		.02	T	T				.06						.12					.07						.03			.10	T		.11
WALSENBURG POWER PLANT	1.89				.43											.01					.38					1.04				T		.03
WATEROALE	1.03			T												.08				.25	.01				T	.65	.04					
WESTCLIFFE	1.66				.65										.04						.15					.57			.13			.12
WETMORE 2 S	-				.72											.02					.26					-	.06				T	.16
WINDSOR	1.58																				.43					.45	.70					
WINTER PARK	3.07	.02	.15	.08	.32	.02	.03		.13	.04	.23	.33	.04		.30	.03	.02				.41					.17	.18		.0T		.25	.25
WOLF CREEK PASS 1 E	1.33				.30															.52						.21		.10		.20		
WOLF CREEK PASS 4 W	.75				T	T															.40					.15			.05	.05		.10
WRAY 3 WNW	-	-	-	-	-	-	-				T				.15						.16					.36	1.04		T			
YAMPA	2.10		.12	.04	.16	.02	.05		.17		.20	.03			.32	T				.17	.05					.33	.01		.03	.10	.01	.29
YUMA	1.61				.02				T			.05			.15						.32					.38	.69		T			

EVAPORATION AND WIND

Station		1	2	3	4	5	6	7	8	9	10	11	12	13	14	15	16	17	18	19	20	21	22	23	24	25	26	27	28	29	30	31	Total or Avg
GRAND JUNCTION WB AP	EVAP	-	-	-	-	-	-	-	-	-	-	-	-	-	-	-	-	-	-	-	-	-	-	-	.20	.13	.14	.25	.26	.35	.23	.16	-
	WIND	77	41	57	280	90	82	198	52	67	149	103	135	64	238	122	90	79	134	163	95	92	119	140	107	103	86	110	98	163	211	137	3682
	MAX	-	-	-	-	-	-	-	-	-	-	-	-	-	-	-	-	-	-	-	-	-	-	-	61	46	62	62	65	61	55	56	-
	MIN	-	-	-	-	-	-	-	-	-	-	-	-	-	-	-	-	-	-	-	-	-	-	-	40	35	32	34	36	36	31	39	-
MONTROSE NO 1	EVAP	.09	.14	.15	.17	.09	.03	.07	.05	.13	.17	.07	.08	.10	.21	.14	.08	.11	.20	.05	.08	.08	.19	.25	.20	.05	.06	.05	.13	.22	.16	.15	3.75
	WIND	26	40	55	127	37	29	29	23	31	79	34	30	40	127	42	28	32	47	45	33	18	41	69	72	53	36	33	31	64	50	86	1487

See reference notes following Station Index.

DAILY TEMPERATURES

Station		Day Of Month 1	2	3	4	5	6	7	8	9	10	11	12	13	14	15	16	17	18	19	20	21	22	23	24	25	26	27	28	29	30	31	Average
AKRON FAA AP	MAX	61	40	50	34	37	41	54	50	48	46	40	60	61	39	33	51	61	69	53	34	52	67	68	58	35	33	38	42	52	56	51	48.8
	MIN	30	20	18	21	19	20	20	26	25	26	13	17	28	13	10	15	26	30	27	17	12	28	30	30	25	11	10	28	26	29	28	21.9
ALAMOSA W8 AP	MAX	54	53	55	28	31	33	43	44	50	38	34	51	57	43	36	46	55	57	49	38	49	57	56	55	41	49	51	51	51	58	49	47.2
	MIN	7	13	11	3	-2	-2	1	13	10	18	10	7	13	12	4	4	8	19	18	13	6	11	26	29	27	15	21	19	23	17	29	13.0
ALLEN5PARK	MAX	43	45	40	36	22	30	34	36	40	38	29	42	45	38	34	37	45	47	46	30	42	50	46	45	40	37	42	42	45	45	44	39.8
	MIN	28	15	22	7	-3	9	17	18	21	18	0	14	29	12	4	10	25	32	23	17	-2	32	31	22	20	16	9	20	25	22	25	17.4
ALTENBERN	MAX	54	53	49	38	38	42	46	50	56	50	49	54	61	52	39	50	60	61	56	47	56	62	64	55	45	55	61	56	52	54		52.2
	MIN	18	24	20	20	15	20	18	17	20	27	15	14	20	19	12	10	16	22	26	27	14	21	28	34	33	23	22	28	28	20		21.0
AR8OLES	MAX	59	62	60	54	42	45	51	57	59	36	46	52	64	59	46	59	61	61	57	54	52	64	59	54	50	49	50	55	45	61	61	54.3
	MIN	19	21	16	14	10	15	14	17	18	16	8	12	19	29	9	7	16	21	25	16	22	28	29	20	24	21	20	19	18	21	36	18.7
ASPEN	MAX	46	50	46	40	55	45	40	39	40	50	42	55	40	43	39	51	55	40	39	65	70	70	65	52	50	40	45	50	53	50	50	48.9
	MIN	10	20	11	10	-3	5	13	15	20	20	11	0	10	15	-2	-3	11	20	22	20	15	15	20	25	25	15	30	20	22	18	35	15.0
8AILEY	MAX	55	50	51	38	31	38	46	44	44	41	31	56	55	46	33	51	60	52	41	31	55	58	56	55	35	38	48	47	49	59	48	46.5
	M1N	21	16	22	10	-11	3	15	14	21	22	7	18	23	14	-6	16	13	15	14	17	-7	14	18	16	19	7	7	10	12	24	20	13.0
8ONO	MAX	53	52	47	34	31	36	42	46	47	45	33	50	51	51	30	43	53	57	55	44	52	59	68	58	48	50	55	52	51	54	47	48.2
	MIN	13	14	16	17	18	19	12	11	11	25	16	9	25	17	6	6	13	19	22	26	11	10	11	31	31	26	21	30	23	18	32	18.0
8ONNY DAM	MAX	48	65	44	56	33	40	43	58	54	53	50	43	62	65	32	36	52	64	72	55	36	50	68	73	62	34	33	41	41	53	57	50.7
	MIN	26	32	17	18	21	18	19	21	27	27	21	18	22	32	12	17	21	28	29	31	13	17	29	30	33	26	10	12	24	29	32	23.0
8OULDER	MAX	59	54	55	47	41	45	52	52	52	45	40	62	63	52	39	58	66	64	58	37	59	67	66	63	39	49	45	49	57	59	57	53.3
	MIN	36	24	22	24	16	21	25	27	38	28	21	29	41	26	18	24	34	36	32	28	17	30	35	37	27	25	20	25	27	28	35	27.6
8UENA VISTA	MAX	55	52	49	46	32	37	44	44	47	46	32	54	54	48	48	43	56	57	54	37	54	56	56	57	51	48	49	49	48	55	52	48.7
	MIN	20	33	27	14	3	12	13	15	26	22	10	16	35	15	8	13	22	25	22	25	10	23	26	23	23	20	19	25	21	29	28	20.1
8URLINGTON	MAX	66	56	69	47	46	50	59	54	50	51	47	64	71	50	45	52	78	72	70	60	68	70	74	70	63	41	52	60	63	65	55	59.3
	MIN	21	31	29	22	21	25	14	22	21	21	19	15	33	28	18	32	30	28	29	27	18	21	24	20	26	23	20	18	20	20	31	23.5
8YERS	MAX	58	48	56	34	38	42	47	51	49	46	39	61	63	45	55	51	62	66	58		48		62	58		47		48	52	58	48	51.5
	MIN	27	24	21	21	17	20	22	25	26	25	19	20	31	21	12	17	28	33	27		7		27	29		21		11	22	21	29	22.3
CANON CITY	MAX	67	64	61	38	44	41	55	59	58	57	48	63	68	64	44	59	65	67	64	45	59	63	67	65	59	48	48	56	59	63	61	57.4
	M1N	29	34	20	24	19	26	27	33	29	26	22	25	42	35	16	21	32	40	33	38	24	34	37	37	32	32	28	28	29	34	41	29.9
CEOAREOGE	MAX	58	57	57	48	36	42	47	50	58	49	45	54	58	53	40	48	59	62	54	48	56	64	67	55	47	52	61	56	57	59	53	53.2
	MIN	22	29	26	24	9	22	21	20	24	29	17	16	29	23	12	12	21	30	31	22	17	28	36	37	33	21	27	30	33	28	33	24.6
CENTER	MAX	57	54	57	31	33	40	41	46	53	38	36	50	58	39	39	50	55	60	50	44	50	58	57	57	44	56	51	53	51	58	50	48.9
	MIN	10	19	13	11	0	6	9	14	8	15	8	4	9	16	3	5	14	13	16	19	3	9	18	22	25	22	17	23	17	19	29	13.4
CHEESMAN	MAX	60	55	55	45	36	40	51	52	55	46	35	60	59	50	37	53	61	59	54	40	57	57	60	59	46	42	45	54	54	59	52	51.2
	MIN	14	21	21	14	-3	4	8	16	26	24	10	11	23	21	2	4	12	22	20	24	-2	21	21	20	23	18	15	22	19	22	24	16.0
CHERRY CREEK DAM	MAX	56	54	55	42	34	39	50	49	49	48	38	60	65	58	34	50	63	65	57	35	47	54	63	56	44	40	45	43	51	50	52	49.9
	MIN	27	21	22	14	13	19	21	20	27	24	16	18	31	19	7	15	26	30	28	24	7	25	31	21	23	21	12	17	23	22	27	21.0
CHEYENNE WELLS	MAX	61	56	59	50	31	43	55	56	54	50	45	62	72	69	39	63	71	70	62	50	42	68	72	66	60	39	47	46	50	61	54	55.6
	MIN	25	19	15	24	19	15	18	28	23	18	19	16	29	28	13	24	28	29	29	27	9	21	31	31	25	22	18	31	32	26	31	23.3
CIMARRON 3 SE	MAX	53	50	51	33	33	40	38	46	52	39	38	50	52	44	37	45	55	57	49	44	45	50	57	54	48	45	50	55	52	59	47	47.4
	MIN	-1	15	8	18	-4	14	-2	12	11	25	10	0	15	15	0	8	9	16	22	16	16	15	26	25	25	24	25	20	27	18	26	14.6
CLIMAX 2 NW	MAX	35	32	28	23	11	17	22	21	22	20	11	31	32	25	11	25	35	34	29	23	37	37	34	39	30	29	36	30	28	34	26	27.3
	MIN	7	17	6	-1	-11	-5	-1	6	10	6	-2	-2	10	0	-9	-7	6	13	11	7	-3	12	20	17	15	7	6	14	10	10	15	5.9
COCHETOPA CREEK	MAX	42	42	44	47	31	26	35	38	40	45	32	30	45	52	30	30	39	47	51	40	39	44	50	51	52	42	45	47	45	42	52	41.8
	MIN	1	14	6	15	-8	4	-2	10	10	19	-4	-3	8	15	-6	-4	4	12	19	15	5	10	17	24	26	22	15	22	20	18	26	10.6
COLL8PAN	MAX	56	55	50	39	39	42	58	51	62	58	41	53	52	50	39	49	59	63	52	48	56	60	64	56	40	54	59	54	51	55	50	52.1
	M1N	21	29	21	20	6	17	14	17	19	12	15	16	27	20	11	12	22	28	32	22	18	26	36	38	31	19	24	27	30	24	28	22.0
COLORAOO NM	MAX	54	56	55	50	43	44	43		59	50	45	50	59	56	41	49	60	65	54	49		64	60	55	50	54	59		57	55	54	53.2
	MIN	28	34	35	38	15	33	25		27	29	21	25	26	23	17	21	28	36	32	26		27	35	38	35	28	35		31	32	34	29.1
COLO SPRINGS W8 AP	MAX	63	50	61	30	36	42	56	54	52	44	37	64	69	46	38	52	60	65	50	32	50	58	64	60	32	40	45	47	57	61	48	50.4
	MIN	22	23	18	19	15	16	16	25	27	21	16	15	37	18	15	13	23	27	30	16	10	23	32	32	22	24	21	29	26	28	30	22.2
CONEJOS 3 NNW	MAX	57	56	54	45	31	33	45	47	52	52	38	54	51	48	39	47	55	57	56	46	49	56	58	55	51	50	51	53	53	58	51	49.9
	MIN	9	13	12	10	-2	4	0	11	15	22	8	4	20	16	0	2	10	21	16	13	5	13	24	22	22	12	18	17	16	15	28	12.8
CORTEZ	MAX	58	56	57	53	39	42	51	53	58	54	43	56	64	59	42	53	61	63	60	48	57	63	62	61	50	57	58	60	60	60	53	55.2
	M1N	20	21	19	22	10	20	13	17	18	22	11	13	20	26	9	18	19	25	29	25	21	25	35	35	24	22	23	24	31	23	35	21.8
CRA1G	MAX	51	44	38	33	33	36	40	45	45	34	35	48	45	29	31	39	51	55	40	39	47	56	56	54	44	48	57	46	44	49	45	43.8
	M1N	15	21	19	10	1	16	14	18	20	16	14	10	25	14	-1	7	15	25	27	20	13	22	33	29	30	22	24	24	25	20	30	18.6
CRESTEO 8UTTE	MAX	37	36	38	34	30	34	32	36	37	35	24	38	42	39	28	37	44	43	39	42	39	45	44	50	43	38	42	35	39	42	35	38.0
	MIN	-3	18	1	9	-9	3	-10	11	11	17	-12	-7	9	11	-12	-12	0	10	20	14	-7	5	19	25	26	18	10	23	16	10	26	7.7
OELH1	MAX	55	52	70	62	40	38	56	56	59	55	45	67	74	66	40	54	54	69	64	47	44	51	64	64	55	45	56	54	56	72	61	56.3
	MIN	15	24	12	20	16	12	20	27	24	24	23	26	32	32	10	9	18	34	26	26	5	24	33	30	29	24	19	24	25	23	34	22.6
OEL NORTE	MAX	57	55	55		36	35	40	45	53		35	49	57		38	49	56	58	49	39	51	58	55	56		48	46	50	50	57	48	49.1
	MIN	19	25	20	16	-1	8	8	17	20	25	12	9	19	19	7	11	19	29	19	22	12	19	25	27	28	17	23	25	23	24	31	18.6
OELTA 1 E	MAX	61	59	62	52	43	48	50	54	61	52	49	58	65	57	45	53	63	68	57	53	59	68	70	57	52	57	61	60	61	61	58	57.2
	M1N	18	25	20	28	10	23	14	20	15	32	15	13	25	28	9	11	16	27	31	21	18	24	39	40	36	24	25	36	35	32	37	24.1
OENVER W8 AP	MAX	60	50	58	35	38	42	53	51	52	47	39	62	65	40	36	52	64	68	55	33	54	57	65	50	32	38	40	46	54	54	52	49.7
	MIN	28	24	26	24	19	22	25	28	31	24	21	25	36	20	15	23	30	37	32	15	14	30	35	32	24	24	17	22	27	29	32	25.5
OENVER W8 CITY	MAX	62	53	58	33	42	42	53	51	51	45	40	63	66	32	37	52	65	67	55	33	59	59	65	48	32	36	39	46	56	56	49	49.8
	M1N	34	23	28	26	21	25	29	32	35	27	24	30	32	20	21	27	36	42	32	20	20	37	41	32	24	27	24	28	32	33	33	28.9
OILLON 1 S	MAX	46	44	40	35	20	27	36	36	36	32	23	43	44	35	34	32	45	48	41	31	42	50	48	47	41	35	47	43	42	50	36	39.0
	MIN	-11	22	0	3	-11	-2	-10	15	9	9	-12	-15	-2	9	-16	-15	2	4	11	15	-15	-2	10	9	18	14	0	18	4	12	19	3.0
OURANGO	MAX	63	61	59	49	46	43	53	60	60	47	45	62	64	52	50	59	64	64	49	55	59	63	63	54	52	62	58	64	58	60	53	56.5
	MIN	14	21	17	22	9	17	9	21	14	20	13	10	16	26	11	10	18	20	24	17	18	18	26	26	21	18	19	24	26	21	31	18.6
EAOS	MAX	68	60	56	48	40	45	58	56	58	50	45	67	75	67	42	58	66	72	70	55	47	70	72	70	60	40	50	48	62	65	60	58.1
	MIN	21	31	16	25	20	18	15	30	25	18	22	15	30	30	15	15	21	21	35	28	14	15	28	33	28	26	17	30	32	25	40	23.8
EAGLE FAA AP	MAX	52	47	49	30	32	40	40	45	51	38	37	49	53	33	35	46	56	57	41	47	53	58	58	58	40	49	54	50	45	55	45	46.5
	MIN	14	24	16	18	5	15	13	18	22	24	13	9	21	14	9	6	11	16	22	18	10	13	28	32	29	23	19	29	23	22	29	18.2
EDGEWATER	MAX	63	57	59	58	54	45	55	54	55	50	48	64	69	57	38	50	50	64	42	35	58	64	70	70	49	49	48	48	58	60	53	54.6
	MIN	27	25	25	25	17	24	23	26	33	18	20	23	32	25	19	25	21	38	27	27	13	27	34	33	27	25	18	25	36	30	32	25.8

See reference notes following Station Index.

DAILY TEMPERATURES

Station		Day Of Month 1	2	3	4	5	6	7	8	9	10	11	12	13	14	15	16	17	18	19	20	21	22	23	24	25	26	27	28	29	30	31	Average
ESTES PARK	MAX	50	48	43	36	28	34	38	38	40	39	31	49	48	37	30	43	52	51	47	34	49	52	51	49	37	41	42	44	45	50	47	42.7
	MIN	32	20	29	14	4	15	24	24	29	23	8	24	36	18	10	19	33	38	28	21	0	38	29	26	23	20	17	24	23	29	29	22.8
EVERSOLL RANCH	MAX	72	63	68	58	42	49	63	57	65	62	49	71	79	65	50	60	71	76	70	56	40	70	75	78	69	42	52	62	64	67	62	62.2
	MIN	21	31	17	29	24	13	16	31	26	21	31	18	34	33	12	17	31	38	40	31	14	31	31	35	34	28	34	34	40	35	40	28.1
FLAGLER 2 NW	MAX	62	57	56	38	35	40	55	50	49	48	39	64	67	55	36	48	60	67	56	47	47	62	67	62	45	34	46	44	55	60	50	51.6
	MIN	21	26	14	19	16	16	15	24	19	27	18	14	28	22	0	10	23	28	29	25	10	25	26	27	23	21	10	28	23	26	25	20.6
FORDER 8 S	MAX	68	57	65	46	40	46	56	55	57	52	47	67	73	55	42	58	65	72	62	44	49	69	70	65	49	45	52	58	63	65	59	57.1
	MIN	19	25	13	19	20	10	10	23	16	14	19	10	19	28	9	8	17	19	33	30	12	17	27	28	26	26	13	31	24	19	37	20.0
FORT COLLINS	MAX	62	53	55	39	42	43	52	52	51	46	40	61	62	51	38	54	63	62	52	38	54	54	63	52	38	37	37	47	52	47	53	50.0
	MIN	23	26	20	26	22	21	20	26	33	27	20	20	33	27	17	20	24	27	29	31	17	27	29	31	28	28	15	26	30	29	35	25.4
FORT LEWIS	MAX	50	49	47	49	30	31	34	43	46	48	34	34	49	54	32	38	48	52	54	40	45	48	54	55	46	46	50	49	52	49	53	45.5
	MIN	13	21	19	17	3	18	9	18	16	20	7	12	19	20	8	12	19	24	22	14	17	23	24	22	19	17	22	19	23	18	30	17.6
FORT LUPTON	MAX	60	55	52	45	41	44	52	53	55	48	40	59	63	58	39	55	65	66	58	40	45	52	65	56	48	40	38	46	44	48	51	51.0
	MIN	21	24	22	24	19	25	25	27	30	27	20	22	30	26	14	21	27	27	30	18	9	25	30	30	25	25	14	20	22	25	36	23.9
FORT MORGAN	MAX	47	57	42	45	36	39	43	52	50	50	50	50	55	50	38	40	50	55	65	54	35	53	60	63	55	33	49	41	40	49	55	48.4
	MIN	23	28	21	26	19	25	20	29	28	26	27	28	29	30			33	32	28	31	12	20	28	32	28	24	8	12	20	27	30	25.0
FRASER	MAX	41	35	36	20	16	26	30	28	32	28	18	38	38	29	17	33	43	43	38	32	45	43	44	42	33	39	43	38	35	43	34	34.2
	MIN	-16	24	- 8	0	-22	3	-12	14	6	13	-10	-16	21	10	-15	- 9	10	- 5	3	12	-24	-14	7	3	22	11	- 5	14	- 3	- 7	23	1.0
FRUITA 2 N	MAX	59	61	61	42	43	49	48	57	61	55	48	57	65	60	45	54	63	67	60	53	59	68	69	61	50	59	65	60	61	59	58	57.3
	MIN	21	21	20	25	12	22	16	17	15	30	20	14	20	26	11	13	18	23	33	25	15	20	32	37	30	22	29	33	31	24	40	23.1
GATEWAY 1 SW	MAX	64	63	64	56	46	52	52	59	65	62	50	62	70	63	48	58	66	71	66	56	62	68	70	65	54	63	66	64	63	62	61	61.0
	MIN	26	29	27	29	14	29	25	21	23	37	25	20	32	32	17	18	23	34	39	33	22	41	44	42	35	23	31	31	43	36	40	29.7
GEORGETOWN	MAX	44	45	40	28	24	32	36	35	37	31	28	45	44	36	24	40	45	47	46	39	47	48	48	52	41	46	50	40	42	48	42	40.3
	MIN	28	24	16	12	0	14	14	18	23	19	5	17	33	14	7	14	21	27	22	20	12	28	26	20	20	12	16	22	22	25	27	18.6
GLENWOOD SPRINGS 1 N	MAX	52	49	50	45	35	42	40	48	50	50	40	50	50	47	39	46	56	57	55	47	57	63	60	56	50	53	58	56	49	55	50	50.2
	MIN	18	30	21	19	7	19	15	23	25	32	18	15	25	23	10	14	19	25	30	25	18	23	32	38	34	29	26	32	32	23	32	23.6
GORE PASS RANCH	MAX	40	40	42	25	27	34	35						42	39	25											39	45	43	41	50	41	
	MIN	0	7	5	8	- 6	0	6	16					19	13	2	- 4										16	11	26	16	10	29	
GRAND JUNCTION WB AP	MAX	56	57	60	38	39	45	47	53	58	50	45	53	60	44	42	50	60	65	49	50	57	65	65	55	49	56	60	57	60	60	55	53.5
	MIN	28	30	29	25	18	24	27	24	24	30	24	23	31	25	21	20	26	35	33	28	25	32	43	38	33	26	35	36	35	33	37	29.0
GRAND LAKE 1 N	MAX	45	38	38	28	19	28	28	32	36	32	20	39	40	27	30	35	40	41	41	38	41	43	43	46	35	34	43	40	38	44	38	36.1
	MIN	- 5	22	7	6	-15	4	- 3	6	9	17	-11	- 2	8	9	-14	7	9	8	16	14	-10	- 3	14	18	23	16	6	21	7	5	26	6.9
GRAND LAKE 6 SSW	MAX	40	39	35	29	17	27	29	30	33	32	21	37	39	30	20	29	40	42	41	34	35	43	43	49	36	35	40	39	35	43	38	34.8
	MIN	- 4	22	11	10	-14	1	- 1	3	14	18	- 8	- 2	10	11	-13	0	5	6	18	15	- 9	- 2	13	20	23	18	8	22	8	5	27	7.6
GREAT SAND DUNES NM	MAX	52	48	52	45	25	36	39	41	48	45	30	46	55	51	34	44	51	55	50	32	47	54	54	54	45	48	50	46	48	56	47	46.1
	MIN	19	30	18	13	0	10	6	18	22	25	9	14	22	19	6	8	17	24	25	20	13	21	30	29	26	19	26	24	27	27	26	19.1
GREELEY	MAX	45	61	40	52	37	42	45	51	53	51	47	42	62	65	60	38	55	63	67	50	46	45	51	69	54	39	41	33	42	42	45	49.5
	MIN	24	25	23	25	20	25	22	24	21	25	21	20	27	26	14	20	23	27	31	30	16	22	31	33	28	25	10	16	22	26	30	23.6
GREEN MOUNTAIN DAM	MAX	46	47	44	40	23	33	38	41	40	39	29	47	48	39	25	37	46	49	46	38	42	51	52	50	45	41	50	50	45	48	40	42.2
	MIN	1	27	8	7	- 3	8	6	18	25	19	6	4	31	13	- 8	0	7	2	5	6	3	10	23	25	22	15	15	24	19	9	27	12.1
GROVER 10 W	MAX	60	53	46	37	35	40	50	50	47	40	38	60	60	54	30	49	62	60	55	32	40	50	65	56	37	38	36	42	47	45	45	47.1
	MIN	25	29	19	20	19	14	19	24	22	25	15	18	30	21	12	17	28	30	25	22	10	26	30	31	26	22	11	21	23	23	33	22.3
GUNNISON	MAX	37	44	47	39	36	37	34	44	47	42	30	47	54	43	33	37	44	55	47	40	44	53	54	54	41	49	50	47	44	52	43	44.1
	MIN	0	3	9	18	6	13	0	10	9	21	0	1	9	15	- 4	2	6	9	22	13	6	11	21	26	28	18	17	26	24	18	29	12.5
HAYDEN	MAX	40	42	38	32	29	36	40	42	43	39	33	43	44	36	31	37	40	52	43	40	44	56	57	54	44	44	55	44	44	50	45	42.5
	MIN	10	11	15	10	- 2	14	9	22	20	22	11	7	23	15	- 4	3	12	24	24	23	10	15	30	28	28	22	20	19	25	12	29	16.4
HERMIT 7 ESE	MAX	46	40	43	39	26	30	40	40	43	38	25	45	47	37	29	37	48	48	43	33	50	49	49	45	38	45	43	46	41	48	40	41.0
	MIN	- 8	2	2	12	-15	2	-13	4	3	14	- 8	- 5	2	10	-11	- 8	2	11	12	9	- 2	8	16	17	22	15	13	10	18	15	22	5.5
HOLLY	MAX	51	72	45	64	35	42	48	62	62	61	60	48	70	72	78	43	59	68	78	62	34	41	67	73	72	40	34	55	56	59	68	57.4
	MIN	18	22	18	18	24	12	13	25	21	21	24	12	16	31	11	10	17	25	28	32	14	20	27	29	33	30	25	18	20	21	33	21.5
HOLYOKE	MAX	63	52	54	45	37	42	55	53	50	43	44	62	58	46	35	49	64	73	55	48	57	70	72	57	47	41	42	41	51	55	47	51.9
	MIN	27	30	20	25	20	18	20	27	28	21	22	20	28	20	15	16	29	28	29	30	16	25	30	30	28	24	6	24	18	28	33	23.7
HOT SULPHUR SPR 2 SW	MAX	30	39	40	27	25	22	31	34	38	35	30	43	42	37	38	34	42	43	38	47	42	49	49	48	37	41	48	43	44	40	47	38.8
	MIN	5	0	4	10	8	6	8	0	17	17	1	3	19	19	- 2	4	14	10	11	15	2	9	20	22	25	17	13	25	17	10	9	10.9
IDAHO SPRINGS	MAX	55	42	51	29	30	40	44	43	44	39	34	56	56	39	31	46	57	57	42	33	55	57	58	49	33	37	45	48	50	59	48	45.4
	MIN	29	20	24	14	1	14	23	22	26	23	7	22	26	18	8	19	26	26	21	21	9	24	24	23	24	17	15	20	20	29	28	20.1
IGNACIO 1 N	MAX	58	60	58	53	40	40	50	56	56	53	44	55	61	55	45	53	60	60	55	52	55	61	61	57	50	58	55	59	54	58	54	54.4
	MIN	17	18	17	17	9	18	10	20	14	15	9	10	14	19	14	7	14	18	22	14	15	16	26	27	23	18	17	20	21	18	34	17.1
JOHN MARTIN DAM	MAX	67	66	66	63	39	57	58	58	60	58	46	68	76	76	43	58	64	68	57	58	46	67	66	71	69	63	54	52	65	68	67	61.1
	MIN	25	33	16	28	23	16	17	36	27	23	33	18	31	36	15	18	24	28	40	32	17	23	33	31	36	31	18	30	33	27	43	27.1
JULESBURG	MAX	63	61	54	51	46	44	55	52	52	48	43	61	61	54	44	54	64	72	68	57	59	68	71	65	50	38	40	42	44	50	50	54.2
	MIN	23	30	19	24	19	16	21	27	29	23	22	20	29	26	15	15	28	29	30	30	15	26	25	32	28	24	6	25	20	29	30	23.7
KASSLER	MAX	63	51	61	46	38	41	54	52	55	48	41	65	68	55	37	53	65	65	67	31	56	60	67	59	47	41	40	46	58	58	55	53.0
	MIN	30	24	23	19	12	21	25	23	28	24	15	21	33	24	7	20	32	34	26	27	2	33	36	32	24	23	11	17	24	24	31	23.4
KAUFFMAN 4 SSE	MAX	61	46	47	39	36	40	52	51	46	43	38	60	55	45	31	48	62	65	49	31	45	57	64	57		35	39	43	54	47	46	47.7
	MIN	24	23	13	21	16	14	14	18	23	18	12	14	23	20	7	10	23	21	18	23	8	22	25	28		17	3	19	20	24	29	18.3
KIT CARSON	MAX	70	58	54	47	40	40	59	57	57	52	45	66	75	65	41	56	68	75	62	51	49	71	76	67	57	40	50	50	66	63	56	57.5
	MIN	20	29	14	25	24	15	11	27	19	17	21	13	25	26	13	10	18	18	35	30	11	12	24	29	28	28	16	24	25	25	36	21.5
LA JUNTA FAA AP	MAX	67	46	67	37	42	45	60	56	59	50	43	68	75	43	44	58	66	71	59	37	50	68	71	68	46	48	53	56	66	66	60	56.3
	MIN	25	26	21	25	23	17	19	32	26	26	24	20	35	23	16	16	24	34	36	26	19	27	36	33	28	27	22	28	27	29	38	26.1
LAKE CITY	MAX	50	47	48	38	30	34	44	43	45	41	30	48	52	43	30	40	47	50	46	39	40	50	50	50	42	48	42	51	49	44	38	43.5
	MIN	3	17	10	14	-12	10	- 3	7	18	14	0	0	12	20	- 3	4	12	19	22	9	8	11	24	20	18	20	13	15	18	20	28	11.9
LAKE MORAINE	MAX	44	33	41	14	25	30	38	38	35	27	25	47	42			39	44	44	35	24	42	42	45	44	25							35.8
	MIN	28	24	11	4	2	7	8	16	19	9	0	25	28	11		- 3	14	29	18	1	0	27	31	19	17							14.4
LAMAR	MAX	73	47	62	42	43	49	61	58	62	58	49	69	76	45	48	60	68	77	65	45	44	71	73	74	48	46	54	59	68	67	58	58.7
	MIN	21	20	14	28	15	13	13	30	22	20	25	13	24	20	13	13	20	23	40	26	18	18	25	27	31	23	18	35	35	26	36	22.7
LAS ANIMAS 1 N	MAX	69	63	67	56	43	50	63	59	63	57	58	73	78	74	45	60	68	76	73	55	52	70	75	73	68	48	56	57	68	70	64	62.9
	MIN	17	29	14	27	22	12	13	30	20	22	27	13	25	26	11	10	19	23	33	31	17	20	27	23	31	30	17	26	29	23	40	22.8

See reference notes following Station Index.

DAILY TEMPERATURES

Station		Day Of Month 1	2	3	4	5	6	7	8	9	10	11	12	13	14	15	16	17	18	19	20	21	22	23	24	25	26	27	28	29	30	31	Average
LEADVILLE	MAX	42	29	34	14	16	23	29	29	28	24	18	36	37	25	19	35	42	41	38	28	43	42	43	45	31	35	42	37	32	42	29	32.5
	MIN	10	17	11	-3	-7	0	1	10	17	8	-2	0	21	-1	-6	-4	9	16	16	5	-1	15	21	20	17	12	10	16	13	16	19	8.9
LIMON 8 SSW	MAX	62	47	61	41	33	40	55	51	51	46	40	64	69	46	32	49	61	67	53	43	45	59	59	58	44	33	46	43	58	60	59	50.8
	MIN	21	23	13	18	14	10	16	22	23	19	15	12	28	19	5	10	24	23	26	25	8	24	29	26	20	19	11	29	24	21	30	19.6
LIMON	MAX	61	38	60	31	33	39	56	52	50	46	39	65	69	38	34	49	62	69	54	33	44	60	65	59	35	32	45	43	56	59	48	49.2
	MIN	18	14	14	19	14	12	12	24	18	16	11	12	26	7	6	10	22	22	30	17	3	20	26	29	20	14	8	25	20	22	28	17.4
LITTLE HILLS	MAX	53	44	48	29	35	42	42	45	48	41	38	48	48	41	32	45	57	56	46	40	49	55	57	50	42	50	53	49	49	50	46	46.1
	MIN	15	20	18	11	4	18	14	12	17	20	9	13	28	5	4	7	13	24	23	18	9	20	30	24	28	14	11	18	28	18	21	16.6
LONGMONT 2 ESE	MAX	44	63	49	64	37	42	45	56	55	55	52	42	62	66	40	40	57	67	66	50	38	54	58	66	56	30	35	39	51	56	50	51.1
	MIN	23	28	23	25	17	21	20	24	30	24	16	20	25	23	8	16	21	26	28	29	12	21	29	30	29	26	18	21	27	27	31	23.2
MANASSA	MAX	59	56	57	44	34	35	47	49	53	46	39	55	58	47	39	47	58	59	50	41	51	59	58	57	47	51	49	54	52	58	52	50.4
	MIN	5	8	11	10	-4	2	3	9	13	23	7	1	17	20	-3	-3	6	23	17	13	0	12	23	25	23	12	21	20	23	14	30	12.3
MARVINE	MAX	48	37	40	26	28	37	39	46	46	37	36	43	44	37	30	46	50	52	38	41	41	49	50	49	40	44	48	43	43	48	44	41.9
	MIN	7	24	13	6	-3	9	1	10	15	14	6	-3	23	13	-4	-1	12	23	24	12	10	11	30	32	29	21	20	21	25	14	28	14.3
MAYBELL	MAX	52	43	47	30	35	37	42	45	48	42	37	51	50	49	35	47	57	57	45	41	54	60	60	55	42	51	57	51	47	52	48	47.3
	MIN	19	29	23	15	6	17	16	18	20	22	18	16	25	17	9	14	17	23	25	24	12	22	31	32	30	19	21	21	29	19	30	20.6
MEEKER	MAX	52	48	48	32	36	39	41	45	48	46	36	48	51	46	31	43	52	55	48	42	52	57	59	56	46	52	58	50	51	53	46	47.3
	MIN	15	24	19	14	8	15	13	14	17	24	10	13	33	18	5	8	17	23	27	24	14	19	32	30	33	23	24	25	33	21	30	20.2
MESA VERDE NP	MAX	55	51	55	51	35	40	48	49	56	52	39	54	60	55	38	51	60	61	55	49	57	60	61	54	45	55	54	58	57	57	50	52.3
	MIN	26	31	29	17	14	21	18	25	26	31	19	21	29	22	16	20	26	31	33	22	24	29	34	34	29	26	30	29	33	29	32	26.0
MONTE VISTA	MAX	44	55	53	56	27	33	36	40	42	51	38	35	48	57	33	37	48	54	57	49	43	49	57	57	56	40	48	49	52	50	55	46.7
	MIN	11	15	13	4	1	-1	-2	8	12	17	12	5	14	5	3	5	11	17	19	9	8	12	20	21	27	17	19	24	20	17	27	12.6
MONTROSE NO 2	MAX	59	56	58	37	39	43	48	52	59	41	43	55	64	40	39	50	60	65	47	48	58	64	64	57	46	53	59	58	52	60	52	52.5
	MIN	21	28	24	24	10	11	16	18	19	20	18	16	17	24	10	13	15	21	34	19	21	22	32	43	34	29	27	30	34	25	30	22.7
MONUMENT 2 W	MAX	60	49	54	38	32	34	50	49	47			57	59	46	32	49	53	61	48	32	47	52	56	52	37	40	38	43	53	51	46	47.1
	MIN	19	18	12	11	7	9	15	19	26			10	27	18	5	11	20	26	23	16	5	20	29	27	17	16	14	22	17	19	29	17.5
NORTHDALE	MAX	50	51	46	39	35	38	45	49	53	45	39	53	56	53	48	48	59	57	54	46	51	57	57	60	52	62	52	54	56	56	51	50.7
	MIN	20	24	24	19	4	11	12	18	17	18	18	14	23	23	12	19	19	22	26	12	16	24	33	33	25	20	27	26	30	16	33	20.6
NORTH LAKE	MAX	54	50	51	39	27	33	43	42	43	40	30	50	51	45	25	43	52	53	47	36	45	53	51	53	37	36	40	46	45	54	42	43.7
	MIN	22	19	19	9	-3	11	5	21	21	22	8	21	27	12	6	0	14	23	24	20	-5	11	27	37	21	9	11	26	23	29	29	16.7
NORWOOD	MAX	51	49	49	40	33	36	45	45	51	42	37	51	56	47	34	46	56	55	51	40	51	54	55	52	41	51	52	52	52	55	46	47.6
	MIN	19	21	19	16	5	12	5	13	17	11	14	11	20	16	7	10	19	18	25	17	14	22	23	33	31	16	22	23	23	22	29	17.8
OURAY	MAX	54	47	54	44	32	35	42	46	50	41	33	49	59	45	31	41	50	55	50	39	48	55	55	50	39	47	51	49	45	56	40	46.2
	MIN	18	24	22	15	4	15	12	15	23	21	17	12	27	17	7	9	19	29	29	20	15	25	34	32	29	24	24	28	31	26	29	21.0
PAGOSA SPRINGS	MAX	52	54	52	44	35	37	44	50	53	50	40	51	57	51	42	51	57	57	54	44	53	58	57	54	46	51	51	55	53	56	49	50.3
	MIN	12	15	14	20	6	12	6	13	11	14	5	7	13	27	7	8	13	17	22	11	14	9	24	21	25	24	12	21	25	17	30	15.3
PALISADE 1 S	MAX	59	57	60	54	42	47	49	56	60	55	46	57	63	59	42	53	65	66	61	52	61	67	65	62	50	59	64	60	61	62	56	57.1
	MIN	30	33	31	28	19	27	26	26	24	35	24	25	32	26	24	22	29	29	35	29	27	34	49	42	38	32	35	37	37	37	39	31.0
PAONIA	MAX	58	57	57	50	37	43	46	50	55	52	43	55	58	56	41	49	61	63	55	50	56	63	63	60	46	54	61	55	55	59	54	53.6
	MIN	24	26	25	26	11	23	18	17	19	28	18	17	24	22	15	14	23	27	33	21	21	26	33	39	34	21	29	34	30	25	32	24.4
PARADOX	MAX	64	62	60	41	46	48	55	57	59	40	48	60	65	55	43	56	68	67	55	50	63	65	66	57	50	61	61	63	60	57	57	56.7
	MIN	19	23	20	26	14	19	15	24	24	11	25	14	22	26	17	12	17	22	30	27	18	23	35	36	35	20	14	25	32	23	37	22.7
PARKER 9 E	MAX	56	48	54	38	32	37	50	48	48	44	36	59	66	50	32	49	61	65	56	32	45	52	61	49	39	36	41	41	48	48	45	47.3
	MIN	22	20	21	17	9	10	18	19	24	24	15	19	27	20	9	15	24	33	23	20	0	21	30	27	21	20	15	14	22	17	20	19.2
PUEBLO WB AP	MAX	71	54	67	37	45	45	60	60	63	53	44	67	72	43	44	57	65	70	57	39	51	63	70	64	37	47	51	54	64	70	59	56.2
	MIN	18	24	17	23	20	16	14	28	25	21	22	14	32	22	14	11	20	27	33	24	19	22	28	32	30	30	26	30	28	26	35	23.6
RANGELY	MAX	57	54	53	38	41	45	48	54	56	47	44	58	55	50	42	54	64	60	48	46	58	65	65	55	46	56	58	55	54	55	55	52.8
	MIN	17	21	19	22	8	20	15	14	15	25	14	14	19	18	10	12	15	20	30	22	13	18	35	32	32	16	23	20	29	20	28	19.9
RED FEATHER LAKES	MAX	41	35	37	21	22	27	35	32	31	27	26	42	39	32	22	34	46	46	37	25	50	47	45	42	26	39	44	38	40	45	41	35.9
	MIN	29	12	21	7	5	12	14	17	20	15	4	15	30	11	2	11	27	28	20	15	1	28	25	25	17	15	8	20	20	21	27	16.8
RICO	MAX	47	47	44	41	38	37	44	47	46	38	44	51	52	50	34	48	54	55	41	38	51	47	51	42	40	51	50	51	45	45	39	45.4
	MIN	13	15	11	6	-3	11	12	16	8	16	11	6	17	8	-2	8	8	11	22	27	-4	14	27	22	21	12	18	16	14	17	22	12.9
RIFLE	MAX	56	52	55	41	39	43	43	51	57	52	42	53	56	55	38	48	60	62	58	50	56	64	63	59	48	54	61	57	53	58	51	52.7
	MIN	20	31	21	23	12	22	16	19	22	31	19	15	25	21	12	11	17	22	28	25	15	20	33	41	34	28	24	33	30	24	34	23.5
ROCKY FORD 2 ESE	MAX	69	56	70	65	43	46	62	58	63	57	45	71	76	71	45	58	66	74	69	48	49	69	72	69	63	49	55	58	65	72	63	61.2
	MIN	18	31	16	31	18	11	13	26	20	23	24	13	32	25	10	10	19	24	36	32	19	22	28	28	31	29	19	28	24	21	40	23.3
ROGGEN 2 S	MAX	55	43	49	42	40	42	51	51	48	45	38	60	61	47	38	53	64	68	54	34	48	51	57	50	43	45	41	50	55	51	43	48.9
	MIN	15	26	17	24	14	19	16	19	27	27	16	20	31	24	14	20	23	28	27	25	-5	10	10	22	21	24	5	25	24	15	22	19.5
RUSH 2 NNE	MAX	67	53	62	30	35	42	56	53	59	40	39	66	70	40	34	49	62	70	55	38	46	61	66	52	43	33	45	46	59	60	67	51.5
	MIN	20	12	12	20	14	11	11	21	17	17	10	28	30	15	9	16	19	19	27	8	6	19	29	31	18	18	12	18	21	25	21	17.9
RYE	MAX	60	49	57	48	35	33	53	52	53	43	35	60	61	50	30	50	59	62	52	41	51	55	62	61	48	42	45	49	52	61	51	50.3
	MIN	21	24	18	15	8	10	11	23	22	20	10	15	27	21	5	12	23	30	27	25	10	26	34	30	23	15	18	27	25	25	33	20.4
SAGUACHE	MAX	56	50	54	45	30	41	44	45	51	47	34	52	61	48	36	48	57	57	52	42	51	57	57	57	49	50	54	52	47	59	51	49.5
	MIN	17	21	13	19	6	12	10	14	16	15	12	8	11	19	5	15	21	17	21	22	5	11	20	20	29	27	17	18	19	22	28	16.5
SALIDA	MAX	59	52	54	48	36	45	48	49	50	46	37	55	60	49	44	51	60	59	57	42	59	60	60	61	53	53	54	53	50	62	52	52.2
	MIN	21	37	27	20	4	15	16	15	32	25	9	16	35	24	6	10	16	24	26	30	10	26	30	32	29	20	23	25	22	34	38	22.5
SEDGWICK 5 S	MAX	60	56	49	38	39	44	51	49	48	38	41	60	53	45	31	47	60	68	57	47	52	65	68	60	31	32	33	38	40	51	49	48.4
	MIN	30	28	22	22	15	17	22	26	28	24	21	20	31	26	16	17	30	34	30	26	18	26	32	30	26	26	14	20	26	30	32	24.7
SILVERTON	MAX	48	47	42	37	26	28	40	42	42	41	27	46	45	40	30	40	50	45	44	35	48	58	44	44	51	45	43	45	42	44	33	41.7
	MIN	-3	7	3	10	-9	8	-10	10	2	16	-2	-4	3	10	-10	-5	4	10	19	15	-5	6	23	27	19	10	10	10	20	13	25	7.5
SPRINGFIELD 7 WSW	MAX	66	63	69	61	36	43	60	52	57	57	44	67	74	68	43	53	64	72	66	53	38	60	66	67	62	40	48	56	65	65	58	57.8
	MIN	21	27	15	23	16	14	17	27	27	19	25	15	26	26	10	12	24	28	35	30	12	24	34	36	28	25	21	32	35	30	37	24.2
SPRINGFIELD 8 S	MAX	70	45		54	39	45	61	60		57		69	68	68	70		70	75	75	52	40	68	70	72	59	43	67		66		59	60.9
	MIN	18	22		24	19	11	15	23		19	12		23	27	28		28															
STATE TURKEY EXP FARM	MAX	56		55	44	39	40	48	53	55	46	43						60			51	55	60			44	57	53	58	54	56	55	
	MIN	14		16	16	5	14	8	13	13	13	6							14		11	14		16		23	25	18	24	26	17	31	
STEAMBOAT SPRINGS	MAX	47	41	37	37	29	33	37	40	39	34	30	42	40	35	28	37	46	45	38	40	40	49	55	50	47	42	52	40	42	45	41	40.6
	MIN	2	29	8	0	-13	7	0	19	15	20	4	-6	15	14	-13	-6	0	11	20	15	-1	4	24	30	28	19	11	25	15	5	28	10.6

See reference notes following Station Index.

DAILY TEMPERATURES

Station		Day Of Month 1	2	3	4	5	6	7	8	9	10	11	12	13	14	15	16	17	18	19	20	21	22	23	24	25	26	27	28	29	30	31	Average
STERLING	MAX	45	63	40	50	35	38	41	55	54	48	47	42	63	56	32	33	49	63	67	55	39	54	65	68	56	30	37	41	43	55	52	48.9
	MIN	26	30	19	26	20	20	16	24	28	30	17	17	26	27	12	14	24	28	28	33	17	22	26	31	28	26	9	18	22	28	30	23.3
STRATTON 3 NE	MAX	64	55	67	45	37	44	57	55	52	49	43	63	69	52	38	52	63	70	61	46	48	66	71	59	48	30	40	39	57	60	52	53.3
	MIN	25	27	15	19	18	19	16	25	26	19	20	20	28	23	11	12	23	29	25	26	6	24	27	26	25	23	23	30	25	25	31	22.3
SUGAR LOAF RESERVOIR	MAX	40	33	37	27	17	28	29	30	30	26	20	38	40	30	21	30	42	44	33	31	41	44	42	44	33	36	41	38	35	42	35	34.1
	MIN	2	22	16	2	-27	- 2	-11	12	2	12	-19	- 9	16	6	-19	-17	-10	- 4	4	10	-22	-12	6	8	19	9	- 4	14	- 5	9	12	0.6
TACONY 7 SE	MAX	69	56	67	50	41	45	58	56	57	52	41	67	70	60	40	57	62	68	57	39	55	65	69	63	37	44	51	53	63	67	58	56.0
	MIN	18	29	15	24	19	16	12	22	20	18	18	14	31	31		11				21	15	21	32	32	30	26	19	30	28	22	23	22.1
TAYLOR PARK	MAX	42	38	38	32	25	30	30	33	35	32	23	40	43	35	27	41	43	42	38	33	39	44	43	44	39	38	41	39	33	41	37	36.7
	MIN	-18	3	-18	1	-30	- 1	-22	0	- 2	17	-23	-20	- 8	9	-28	-23	-13	- 6	9	4	-21	-15	6	16	24	12	- 2	18	4	- 5	24	- 3.5
TELLURIDE	MAX	49	43	43	35	30	37	42	42	45	34	33	47	44	39	30	40	49	47	39	40	48	51	51	45	38	48	43	48	40	48	40	42.2
	MIN	5	13	9	13	- 7	10	- 4	5	9	17	12	1	12	14	- 4	- 1	8	18	25	18	3	19	27	31	26	18	19	23	26	16	26	13.1
TRINIDAD	MAX	67	63	61	57	31	33	53	52	60	58	43	65	66	62	37	52	60	63	61	52	50	59	65	64	56	41	52	54	60	66	60	55.6
	MIN	26	26	23	19	14	17	17	26	27	29	23	20	46	32	19	19	25	29	31	26	11	22	39	41	26	20	23	34	34	29	36	26.1
TRINIDAD FAA AP	MAX	66	42	66	31	31	37	57	55	60	52	40	67	69	54	39	54	62	66	59	32	50	60	65	65	38	44	55	57	63	71	52	53.5
	MIN	22	19	19	15	12	15	23	28	25	28	17	17	33	22	16	15	25	34	30	17	14	28	37	37	24	21	22	28	28	24	38	23.6
TWO BUTTES 1 NW	MAX	61	58	65	58	48	44	61	58	58	58	47	67	71	63	44	54	66	73	62	53	52	56	62	68	61	41	48	57	63	65	55	58.0
	MIN	21	29	18	28	18	14	18	28	27	21	25	17	29	29	12	14	23	28	28	27	18	21	32	34	29	27	19	32	36	28	37	24.7
VALLECITO DAM	MAX	53	56	53	45	36	35	45	49	54	48	39	50	55	49	42	49	56	56	52	46	51	56	56	49	46	53	49	56	51	49	49	49.5
	MIN	10	14	13	16	1	12	4	19	13	19	6	8	16	23	8	9	18	21	24	12	14	19	27	25	24	19	21	27	27	24	30	16.9
WAGON WHEEL GAP 3 N	MAX	49	49	45	47	26	31	33	43	42	43	32	28	49	50	28	31	46	52	50	41	38	50	50	52	52	40	48	48	42	45	53	43.0
	MIN	- 1	9	7	17	- 7	7	- 8	- 1	7	14	- 4	2	10	15	- 3	0	8	15	16	15	5	12	16	19	20	18	17	13	12	17	24	9.4
WALDEN	MAX	42	35	33	22	21	27	33	33	33	29	22	38	38	30	20	31	40	42	36	35	40	43	45	45	34	36	35	45	37	46	37	34.9
	MIN	8	13	13	2	11	7	7	5	15	12	- 2	9	25	7	-13	2	5	15	15	12	4	14	23	19	21	18	16	8	17	16	24	11.2
WALSENBURG POWER PLANT	MAX	67	60	64	60	35	35	52	52	58	56	41	61	66	61	38	52	63	65	63	50	52	59	65	64	54	40	48	54	57	65	58	55.3
	MIN	22	25	15	17	9	20	20	30	29	19	20	17	39	31	7	12	22	34	27	27	17	28	35	41	26	15	22	32	26	37	34	24.4
WATEROALE	MAX	62	55	54	42	43	44	52	53	53	42	44	64	61	50	38	54	64	62	52	39	61	56	64	54	40	52	42	50	58	48	54	51.8
	MIN	20	26	20	24	11	12	19	19	20	20	13	15	27	23	8	14	20	28	27	14	10	23	24	20	25	25	18	18	29	25	30	20.2
WESTCLIFFE	MAX	55	42	53	37	34	36	46	42	45	36	32	52	56	43	41	48	55	55	46	32	50	55	55	57	41	40	46	48	44	54	49	46.0
	MIN	16	22	22	16	-13	- 4	0	16	17	6	6	9	34	18	12	8	16	24	26	23	5	23	30	32	24	8	17	14	18	21	30	16.0
WETMORE 2 S	MAX	61	55	59	52	40	37	54	51	55	50	37	60	64	56	37	53	62	64	56	42	50	60	65	63	51	43	43		56	63	55	53.1
	MIN	24	26	21	18	9	12	15	29	30	22	17	19	32	26	11	14	24	30	30	30	16	27	34	34	28	21	19		26	27	33	23.5
WOLF CREEK PASS 1 E	MAX	37	34	33	30	15	20	27	30	32	40	36	31	34	29	28	34	40	38	34	26	33	40	39	36	33	36	39	34	33	40	31	33.0
	MIN	12	10	9	7	- 9	1	0	1	10	10	11	9	18	11	9	12	10	15	19	8	3	13	22	21	20	8	12	19	21	10	22	11.1
WRAY 3 WNW	MAX							58	55	54	53	50	72	71	54	36	52	64	71	67	51	52	59	73	68	55	36	41	44	51	54	52	55.7
	MIN							20	25	27	22	21			31	12	18	26	33	31	32	15	31	30	29	30	27	26	32	23	29	34	26.3
YUMA	MAX	63	57	52	44	38	41	56	54	49	49	42	61	56	50	35	50	63	69	60	48	53	69	70	63	50	31	41	44	55	55	51	52.2
	MIN	31	34	19	25	20	20	19	25	21	25	19	19	30	25	12	13	26	30	29	28	17	26	33	30	27	25	9	29	24	30	32	24.3

DAILY SOIL TEMPERATURES

Depth in Soil ø		Day of month 1	2	3	4	5	6	7	8	9	10	11	12	13	14	15	16	17	18	19	20	21	22	23	24	25	26	27	28	29	30	31	Average
												FORT COLLINS																					
3 Inches	7:00 A.M.	31	33	32	32	31	31	31	33	34	34	32	32	34	37	32	32	33	36	37	35	33	34	34	37	38	35	33	33	35	34	38	33.4
	7:00 P.M.	39	38	37	32	32	35	39	40	41	38	35	41	44	39	38	42	46	43	39	39	43	41	44	43	36	36	40	43	42	45	45	39.8
6 Inches	7:00 A.M.	32	35	35	35	33	33	33	35	36	37	35	34	36	39	36	35	36	39	40	38	36	37	37	40	40	37	36	36	38	38	40	36.4
	7:00 P.M.	37	39	38	34	34	35	38	40	41	39	37	39	42	41	39	41	44	42	41	41	42	40	43	44	38	37	40	43	42	44	46	40.0
12 Inches	7:00 A.M.	32	34	35	35	34	33	34	35	36	37	36	35	37	38	37	36	37	39	40	39	38	38	38	40	40	37	37	37	39	39	40	33.6
	7:00 P.M.	33	35	35	34	33	34	35	36	37	37	36	36	38	38	37	37	39	40	40	39	38	38	39	41	39	37	37	39	39	40	42	37.4
24 Inches	7:00 A.M.	33	33	34	34	34	34	34	34	35	36	36	36	36	37	37	37	37	37	38	38	38	38	38	38	39	39	38	38	38	38	39	36.5
	7:00 P.M.	33	33	34	34	34	34	34	35	35	36	36	36	36	37	37	37	37	38	38	38	38	38	38	39	39	38	38	37	38	38	39	36.5
36 Inches	7:00 A.M.	35	35	36	36	36	36	36	36	36	37	37	37	38	38	38	38	38	39	39	39	39	39	39	40	40	40	40	40	40	40	40	38.0
	7:00 P.M.	35	36	36	36	36	36	36	36	37	37	37	38	38	38	38	38	39	39	39	39	39	39	40	40	40	40	40	40	40	40	40	38.1
72 Inches	7:00 A.M.	41	41	41	41	41	41	41	41	41	41	41	41	41	41	41	41	41	42	42	42	42	42	42	42	42	42	42	42	42	43	43	41.5
	7:00 P.M.	41	41	41	41	41	41	41	41	41	41	41	41	41	41	41	41	42	42	42	42	42	42	42	42	42	42	42	42	43	43	43	41.6

ø UNDER FORT COLLINS LOAM ON NONIRRIGATED PLOT WITH SPARSE VEGETATIVE COVER. DATA FROM MERCURIAL SOIL THERMOMETERS WITH WOOD HOUSING.

See reference notes following Station Index.

SNOWFALL AND SNOW ON GROUND

Station		Day of month																													
		1	2	3	4	5	6	7	8	9	10	11	12	13	14	15	16	17	18	19	20	21	22	23	24	25	26	27	28	29	30	31
AKRON FAA AP	SNOWFALL				T	T	T	T	T		0.6	T			3.0	T				T	3.0				T	6.0	3.0					
	SN ON GNO				T	T	T		T			1			2	3	1				3	1	T			1	9	6	5	3	1	T
ALAMOSA WB AP	SNOWFALL			T	4.2		T	T				T			T					T					T	5.1	0.3	T				0.6
	5N ON GNO				T	4	2	1	T	T	T				T											3	1					
	WTR EQUIV					0.1	0.1																			0.2						
ALTENBERN	5NOWFALL										T																					
	SN ON GNO																															
ASPEN	5NOWFALL		–		2.0					–	–	–			–						–					3.0			–	–	–	–
	5N ON GNO	–	18	17	17	16	15	15	14	13	14	13	12	11	11	10	9	9	8	7	9	8	6	5	4	5	3	3	6	5	5	4
BONO	SNOWFALL				0.5				1.0		T	0.5			1.0																	
	5N ON GNO																															
BOULOER	SNOWFALL		1.0		T						T				0.5	0.3				1.5	0.5					12.5	3.3					0.3
	SN ON GNO										T				T					1	T					12	6	5	2	1		
BURLINGTON	SNOWFALL				2.0							–			–						–					–	–		–			
	5N ON GNO	–	–	–	2	–	–	–	–	–	–	–	–	–	2	–	–	–	–	–	3	–	–	–	–	3	3	–	–	–	–	–
BYER5	SNOWFALL		0.5											*	1.0					*	8.0					*	*					15.0
	SN ON GNO	–	–	–	–	–	–	–	–	–	–	–	–	–	–	–	–	–	–	–	–	–	–	–	–	–	–	–	–	–	–	–
CANON CITY	SNOWFALL				0.3										T	T				T						1.0						
	5N ON GNO	–	–	–	–	–	–	–	–	–	–	–	–	–	–	–	–	–	–	–	–	–	–	–	–	–	–	–	–	–	–	–
CEOAREOGE	SNOWFALL																			1.0												
	5N ON GNO																															
CHEESMAN	5NOWFALL				3.0	0.4					T	T			T	T					12.0	8	4	2		4.0	1.0					T
	5N ON GNO				3	3	2	T			T				T						10					3	3	2	T			
COCHETOPA CREEK	5NOWFALL				1.0				T			T				1.0					1.0					2.0			T		T	
	SN ON GNO	5	5	5	5	5	5	5	4	4	3	3	3	3	3	3	2	2	2	2	2	1				2						
COLORADO SPRINGS WB AP	SNOWFALL			0.3	T	0.2					0.1	T			0.2	T				1.4	1.0				3.6	3.5	T		T	T		T
	SN ON GNO				T	T						T			T	T					1	T	T	T		4	1	T	T	T	T	
	WTR EQUIV																									0.5						
CRESTEO BUTTE	5NOWFALL		1.0		T		T	T	1.0		1.0				2.0					3.5						2.5		T	T	3.5	T	4.5
	SN ON GNO	39	38	37	37	36	36	36	34	34	35	34	34	33	33	32	31	30	31	31	30	29	27	26	24	24	23	23	23	24	23	24
OENVER WB AP	5NOWFALL		0.7	0.5	T	T	T				T				3.6					2.7	5.0				0.9	12.4	1.0					T
	5N ON GNO	T	T		T	T						T			2	1	T				4	2	T	T		4	12	6	3	1	T	
	WTR EQUIV														0.2						0.4	0.3				0.4	1.3	1.1	0.9			
DILLON 1 5	SNOWFALL		2.0		5.0	2.0		2.0		2.0	5.0				3.0					4.0	2.0				6.0	2.0	2.0		1.0	2.0		2.0
	5N ON GNO	–	–	–	–	–	–	–	–	–	–	–	–	–	–	–	–	–	–	–	–	–	–	–	–	–	–	–	–	–	–	–
OURANGO	SNOWFALL						T													T	T									T		T
	SN ON GNO	T	T																													
EAGLE FAA AP	SNOWFALL			T	T		T	T			T			0.4	0.6					T	T				T	1.4				T	T	1.4
	5N ON GNO	T			T	T	T	T	T						1	T										T						1
ESTE5 PARK	5NOWFALL	–	–	–	–	–	–	–	–	–	–	–	–	–	–	–	–	–	–	–	–	–	–	–	–	–	–	–	–	–	–	–
	SN ON GNO	–	–	–	–	–	–	–	–	–	–	–	–	–	–	–	–	–	–	2	–	–	–	–	–	9	4	T	T			T
EVERSOLL RANCH	SNOWFALL				0.2							T			T						3.0	0.5				2.0						
	SN ON GNO				T																2					T						
FORT COLLINS	SNOWFALL		T	T	T										0.5	T				0.5	T					7.5	3.0					
	5N ON GND																			1						8	7	4	1	T		
FORT MORGAN	SNOWFALL						1.0				0.5				0.5						1.0					3.0	4.0	T				
	SN ON GNO						1	–	–	–	–	–	–	–	–	–	–	–	–	–	T					3	7	–	–	–	–	–
FRA5ER	SNOWFALL		–	–	1.0	T		T	2.0	–	3.0	–		T	3.0		T			–	–				T	–	–		–	–	–	–
	5N ON GNO	40	41	40	41	41	40	38	40	40	43	43	43	42	45	45	45	44	39	39	39	37	35	32	30	30	30	30	28	28	28	29
GRANO JUNCTION WB AP	SNOWFALL						T				T									0.1	T											T
	SN ON GNO						T																									
GRANO LAKE 1 N	SNOWFALL			T	1.0	0.5	0.5	T	2.5		1.0	0.5		2.0	3.0					1.5					T	T	T			T		2.0
	SN ON GNO	32	32	32	32	32	32	32	34	32	33	33	33	34	36	35	34	33	33	34	33	32	32	31	31	31	30	30	29	29	28	29
GREAT SANO DUNE5 NM	5NOWFALL				4.0		0.5													1.0	0.5					3.0			1.0			1.0
	SN ON GNO				4	4	3	3	3	2	2	2	2	1	1	1	1			1						3	1	1	1			
GROVER 10 W	5NOWFALL														2.0					4.0	*	5.0				*	8.0					
	SN ON GNO	–	–	–	–	–	–	–	–	–	–	–	–	–	–	–	–	–	–	–	–	–	–	–	–	–	–	–	–	–	–	–
HAMILTON	SNOWFALL										4.0				4.0						2.0							3.0		T		1.0
	SN ON GNO	–	–	–	–	–	–	–	–	–	–	–	–	–	–	–	–	–	–	–	–	–	–	–	–	–	–	–	–	–	–	–
HART5EL	SNOWFALL	–	–	–	–	–	–	–	–	–	–	–	–	–	–	–	–	–	–	–	–	–	–	–	–	–	–	–	–	–	–	–
	5N ON GNO				1				T		T									T					T	1						
HOLLY	SNOWFALL																					2.0										
	SN ON GNO	–	–	–	–	–	–	–	–	–	–	–	–	–	–	–	–	–	–	–	–	–	–	–	–	–	–	–	–	–	–	–
HOLYOKE	SNOWFALL				0.5						T				3.0						1.0					7.0	8.0					
	SN ON GNO				T										1	T					T					7	10	6	5	4	3	2
IOAHO 5PRING5	5NOWFALL		3.0		2.0				0.1		1.1	0.1			1.2					3.0	1.2				T	7.2	0.5			0.2	0.2	0.3
	SN ON GNO		1		1	1									1					3	2					5	2					
JOHN MARTIN OAM	5NOWFALL																				–											
	SN ON GNO	–	–	–	–	–	–	–	–	–											1	–	–	–	–	–						
LA5 ANIMAS 1 N	SNOWFALL				T																T					T						
	5N ON GND				T																											
LIMON 8 S5W	SNOWFALL				T	T									T						4.0					T	T		T			
	SN ON GNO																				4	–	–	–	–	T	T	T	T			
MANA55A	5NOWFALL				2.5																					–	–	–	–	–	–	–
	5N ON GNO	–	–	–	–	–	–	–	–	–	–	–	–	–	–	–	–	–	–	–	–	–	–	–	–	–	–	–	–	–	–	–
MAYBELL	SNOWFALL			0.5			1.0	T				T			0.5						T										T	1.0
	5N ON GNO			T																												
MEEKER	SNOWFALL				T		3.5				T	T			2.0					T									1.5			1.5
	SN ON GNO	T	T	T	T	T	T	T	T	T					T																	

See reference notes following Station Index.

SNOWFALL AND SNOW ON GROUND

Station		Day of month																														
		1	2	3	4	5	6	7	8	9	10	11	12	13	14	15	16	17	18	19	20	21	22	23	24	25	26	27	28	29	30	31
MONTROSE NO 2	SNOWFALL																				0.5											
	5N ON GND	-	-	-	-	-	-	-	-	-	-	-	-	-	-	-	-	-	-	-	-	-	-	-	-							
NORTHDALE	5NOWFALL					T																										
	5N ON GND																															
NORWOOO	SNOWFALL																			1.5	0.5					1.1				0.8		0.9
	5N ON GNO																			1												
OURAY	5NOWFALL				7.0	1.0	1.5				0.5	6.5								2.5	6.5					6.0	3.5	1.0	0.5	1.5		4.5
	SN ON GND	17	17	16	23	21	22	21	19	19	19	25	20	19	19	18	18	15	14	16	19	16	15	13	12	17	15	15	12	12	10	13
PARADOX	SNOWFALL																				1.0											
	5N ON GND																															
PARKER 9 E	SNOWFALL		T		3.0		T				T				2.0					T	10.0					12.0	5.0					1.0
	SN ON GND	T	T	T	3	2	1	T	T		T				2	T				T	10	8	6	4	3	15	18	12	8	6	5	4
PUEBLO WB AP	5NOWFALL		T	0.1	0.3															T					T	1.0						
	5N ON GND				T																					T						
RYE	SNOWFALL		T		15.0							2.0				2.0					5.0					8.0			T			T
	SN ON GNO	T	T	T	15	10	7	5	3	T	T	T	T		1	T	T	T	T		3	T	T	T	T	7	5	3	T	T	T	T
SAGUACHE	5NOWFALL				T															0.5						2.0						
	5N ON GND																															
5ALIDA	SNOWFALL				T	0.5					T									1.0						2.5						
	5N ON GNO																			1												
5EDGWICK 5 5	SNOWFALL				1.0						T				4.0											8.0	8.0					
	5N ON GNO				T										3	3	1									8	16	15	13	12	7	3
5ILVERTON	5NOWFALL				T		1.0				1.0	1.0			T					2.0	1.0				T	T		T	2.0	T	T	2.0
	SN ON GNO	13	12	11	11	11	12	12	11	11	12	13	12	11	10	10	10	9	8	10	11	9	8	7	7	7	6	5	5	5	5	7
5TEAMBOAT SPRINGS	SNOWFALL			1.5	0.6		2.4	0.5	2.0		1.2	1.9		T	2.7					2.0	2.3					1.1			6.6	1.0		3.4
	SN ON GND	26	26	27	26	26	26	26	26	26	26	27	26	26	28	28	27	26	25	27	25	24	23	20	18	18	17	16	18	19	18	18
5UGAR LOAF RE5	SNOWFALL		-		-		-		-		-	-			-					-						-			-	-	-	-
	SN ON GND	40	41	38	38	38	38	38	41	40	42	42	41	41	43	42	42	40	40	42	40	40	38	37	36	39	38	37	38	39	40	39
TRINIOAO FAA AP	SNOWFALL			T	1.8						T	T			T	T				1.0	3.0					1.5						
	SN ON GND				1	1	T	T													1	3	2	T			T					
WAGON WHEEL GAP 3 N	5NOWFALL				T		-														T	T				-		-				
	SN ON GNO	-	-	-	T		T	-	-	-	-	-	-	-	-	-	-	-	-	-	T	T				4	T	1				
WALOEN	5NOWFALL		0.5	T	T				1.0						1.7					1.0						0.5			1.5	T		1.5
	5N ON GND	T	T	T	T	T	T	T	1	T	T	T	T		2	2	2			1										T		
WESTCLIFFE	5NOWFALL				7.0										T						1.5					5.5			1.5			1.5
	5N ON GND				5	3	-	-	-	-	-	-	-	-							1	-	-	-	-	2	-					
WOLF CREEK PASS 4 W	5NOWFALL				1.0	1.0															6.0					4.0			1.0	1.0		2.0
	5N ON GND	46	46	46	46	45	45	44	43	43	40	38	38	36	35	34	30	28	26	24	28	26	26	24	22	24	24	22	20	18	18	18
YUMA	5NOWFALL				T							T			1.5						1.0					4.0	6.0					
	5N ON GNO	T	T	T	T	T	T					T	T		T	T	T	T			T					4	7	5	2	1	T	T

SUPPLEMENTAL DATA

Station	Wind direction		Wind speed m. p. h.				Relative humidity averages percent				Number of days with precipitation							Percent of possible sunshine	Average sky cover sunrise to sunset
	Prevailing	Percent of time from prevailing	Average	Fastest mile	Direction of fastest mile	Date of fastest mile	5:00A MST	11:00A MST	5:00P MST	11:00P MST	Trace	.01-.09	.10-.49	.50-.99	1.00-1.99	2.00 and over	Total		
ALAMOSA WB AIRPORT	-	-	-	-	-	-	68	45	35	-	8	2	2	0	0	0	12	-	4.1
COLORADO SPRINGS WB AIRPORT	NNW	19	13.0	++49	WNW	14	66	39	35	59	8	4	3	1	0	0	16	-	5.3
DENVER WB AIRPORT	SSW	19	13.1	34	N	14+	65	39	40	60	3	4	5	0	1	0	13	61	6.1
GRAND JUNCTION WB AIRPORT	ESE	25	9.7	49	NW	3	52	32	23	42	7	3	0	0	0	0	10	60	5.2
PUEBLO WB AIRPORT	N	13	11.1	56	N	25	67	34	28	56	3	3	3	0	0	0	9	73	5.1

++ FASTEST OBSERVED ONE MINUTE WIND SPEED. THIS STATION IS NOT EQUIPPED WITH AUTOMATIC RECORDING WIND INSTRUMENTS.

See reference notes following Station Index.

TOTAL PRECIPITATION

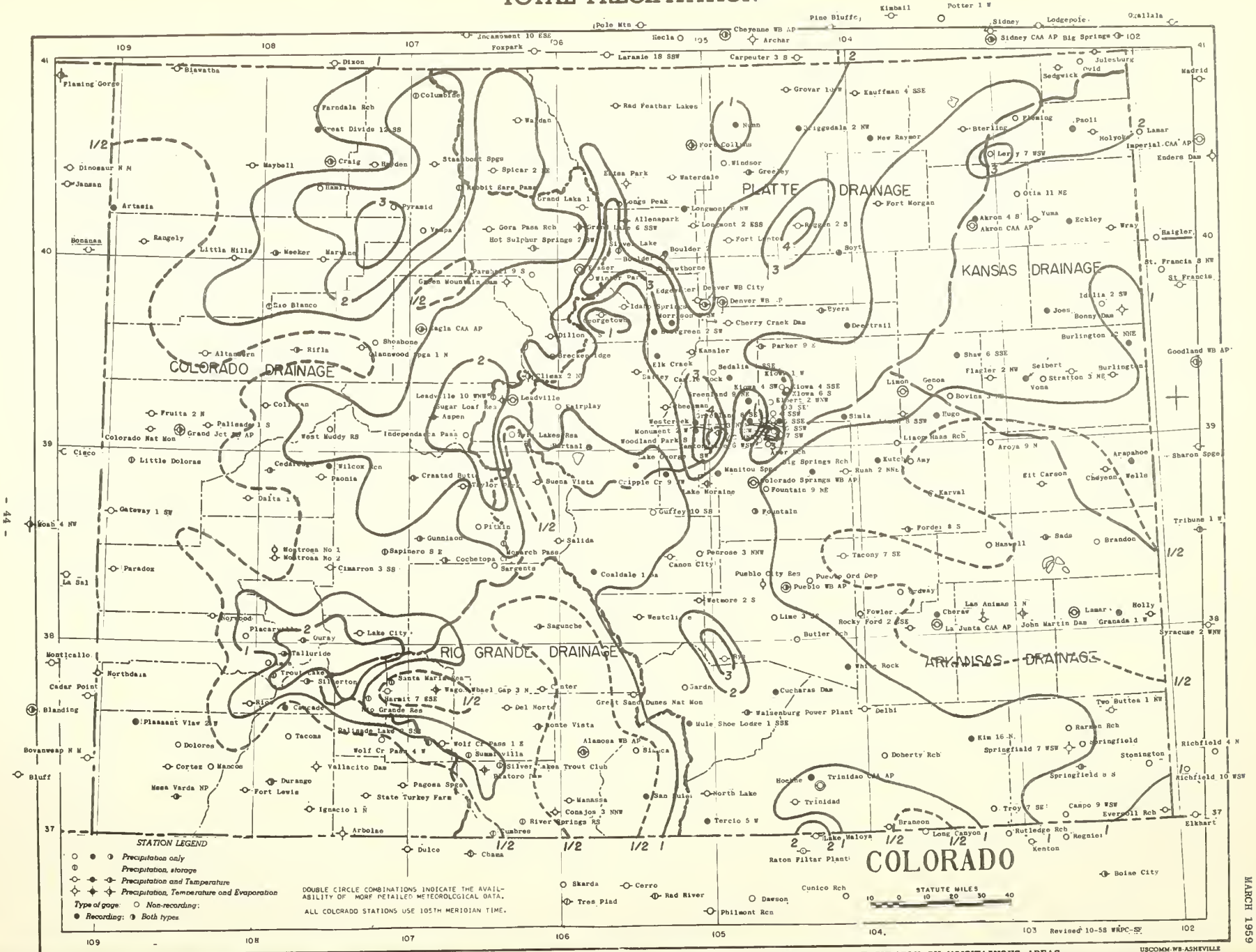

ISOLINES ARE DRAWN THROUGH POINTS OF APPROXIMATELY EQUAL VALUE. CAUTION SHOULD BE USED IN INTERPOLATING ON THESE MAPS, PARTICULARLY IN MOUNTAINOUS AREAS.

AVERAGE TEMPERATURE

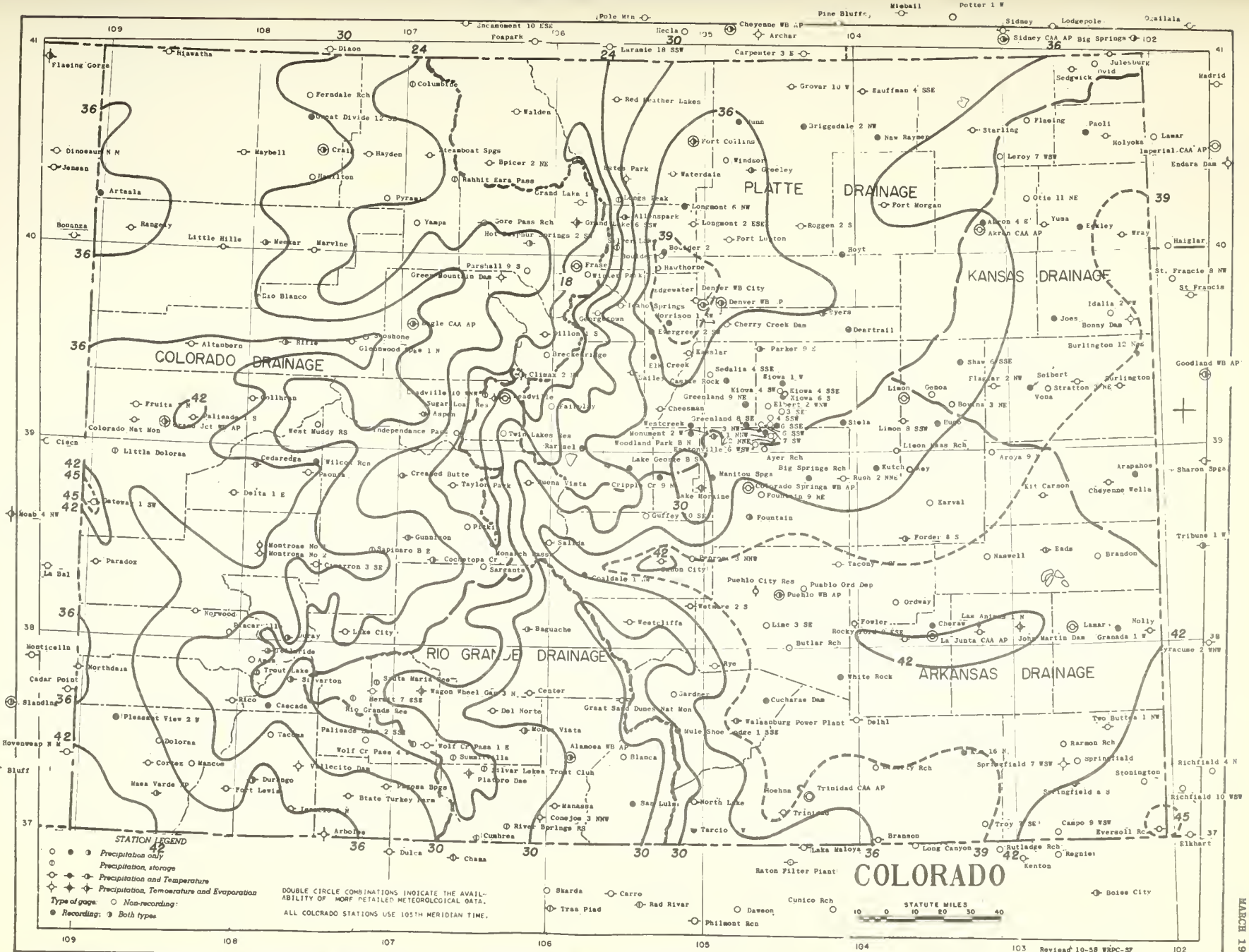

ISOLINES ARE DRAWN THROUGH POINTS OF APPROXIMATELY EQUAL VALUE. CAUTION SHOULD BE USED IN INTERPOLATING ON THESE MAPS, PARTICULARLY IN MOUNTAINOUS AREAS.

USCOMM-WB-ASHEVILLE

MARCH 1959

STATION INDEX

STATION	INDEX NO.	COUNTY	DRAINAGE ‡	LATITUDE	LONGITUDE	ELEVATION	OBSERVATION TIME AND TABLES: TEMP.	PRECIP.	EVAP.	SPECIAL (SEE NOTES)	OBSERVER
AKRON 4 E	0109	WASHINGTON	3	40 10	103 09	4560				C	DRY LAND FIELD STA
AKRON FAA AIRPOPT	0114	WASHINGTON	3	40 07	103 10	4582	MID	MID		H	FED AVIATION AGENCY
ALAMOSA WB AIRPORT	0130	ALAMOSA	5	37 27	105 52	7536	MID	MID		C HJ	U S WEATHER BUREAU
ALLENSPARK	0183	BOULDER	4	40 12	105 32	8500	5P	5P		C	CHARLES JENSEN
ALTENBERN	0214	GARFIELD	2	39 30	108 23	5690	5P	5P		H	ORVILLE C ALTENBERN
ANES	0228	SAN MIGUEL	2	37 54	107 55	8701		5P			WEST COLO POWER CO
AMY	0242	LINCOLN	1	38 54	103 39	5420		6P			BEN H MARSHALL
ARAPAHOE	0304	CHEYENNE	3	38 51	102 11	4013				C	JOSEPH H PFOST
ARBOLES	0307	ARCHULETA	2	37 01	107 25	6175	5P	5P	5P		MRS BETTY N SEIBEL
AROYA 9 N	0343	CHEYENNE	1	38 59	103 06	5100		7P			CLARK WRIGHT
ARTESIA	0354	NOFFAT	2	40 15	109 01	5900				C	MRS GLADYS E CADY
ASPEN	0370	PITKIN	2	39 11	106 50	7913	6P	6P		C H	VERLIN E RINGLE
AYER RANCH	0437	EL PASO	1	39 01	104 36	7232		8A			RALPH J AYER
BAILEY	0454	PARK	4	39 24	105 29	7733	5P	5P			U S FOREST SERVICE
BIG SPRINGS RANCH	0712	EL PASO	1	38 52	104 19	6035				C	ARTHUR H NUTT
BLANCA	0776	COSTILLA	5	37 26	105 31	7503		12M			LINDEL J HUDSON
BONO	0810	EAGLE	2	39 53	106 42	6700	4P	4P		H	AGENT D&R G W RY
BONNY DAM	0834	YUMA	3	39 38	102 11	3748	7A	7A	7A		U S BUR RECLAMATION
BOULDER 2	0843	BOULDER	4	40 01	105 16	5400				C	THOMAS L PLATT
#BOULDER	0848	BOULDER	4	40 01	105 17	5444	6P	6P		H	CITY OF BOULDER
BOVINA 3 NE	0862	LINCOLN	3	39 14	103 22	5280		7P			IRA W FREENAN
BRANDON	0895	KIOWA	1	38 27	102 27	3925		8A			NRS ELSIE E WHITE
BRANSON	0898	LAS ANIMAS	1	37 01	103 53	6292	5P	5P			CHARLES S MITCHELL
BRECKENRIDGE	0909	SUMMIT	2	39 29	106 02	9579		5P			NISS HELEN E RICH
BRIGGSDALE 2 NW	0946	WELD	4	40 39	104 20	4875				C	U S FOREST SERVICE
BUENA VISTA	1071	CHAFFEE	1	38 50	106 08	7800	4P	4P			LLOYD R SWEDHIN
BURLINGTON	1121	KIT CARSON	3	39 18	102 16	4250	5P	5P		H	RALPH C BINARD
BURLINGTON 12 NNE	1125	KIT CARSON	3	39 28	102 09	4230				C	SHIRLEY M JAMES
BUTLER RANCH	1157	PUEBLO	1	38 00	104 28	4850		5P			MRS WINIFRED ORR
BYERS	1179	ARAPAHOE	4	39 42	104 13	5202	6P	6P		C H	W L BEST
CAMPO 11 WSW	1268	BACA	1	37 03	102 45	4329		6P			JESS L PERKINS
CANON CITY	1294	FREMONT	1	38 26	105 16	5343	4P	4P		H	WARDEN PENITENTIARY
CASCADE	1384	LA PLATA	2	37 40	107 48	8853		NID			CLOSED 10/1/56
CASTLE ROCK	1401	DOUGLAS	4	39 22	104 51	6250				C	US SOIL CON SERVICE
CEDAREDGE	1440	DELTA	2	39 04	107 56	6175	5P	5P		C H	U S FOREST SERVICE
CENTER	1458	SAGUACHE	5	37 45	106 07	7668	8P	8P			WILLIAM B SUTLEY
CHEESMAN	1528	JEFFERSON	4	39 13	105 17	6875	5P	5P		H	SUPT CHEESMAN RES
CHERAW	1539	OTERO	1	38 06	103 30	4072				C	SIMON B SCHULTZ
CHERRY CREEK DAM	1547	ARAPAHOE	4	39 40	104 51	5649	4P	4P			CORPS OF ENGINEERS
CHEYENNE WELLS	1564	CHEYENNE	3	38 49	102 21	4250	4P	4P			CITY WATER DEPT
CIMARRON 3 SE	1609	MONTROSE	2	38 24	107 31	7096	6P	6P			CARL E MC MILLEN
CLIMAX 2 NW	1660	EAGLE	2	39 23	106 12	11300	4P	4P	4PC		HIGH ALTITUDE OBS
COALDALE 1 NW	1693	FREMONT	1	38 23	105 47	6525				C	R L BANTA
COCHETOPA CREEK	1713	GUNNISON	2	38 26	106 46	8000	8A	8A		C H	HAROLD F KREUGER
COLLBRAN	1741	MESA	2	39 14	107 58	6350	5P	5P		H	TED A SMITH
COLORADO NAT NON	1772	MESA	2	39 06	108 56	5780	5P	5P			SUPT COLO NAT PARK
#COLOPADO SPRINGS WB AP	1778	EL PASO	1	38 49	104 42	6173	MID	MID		HJ	U S WEATHER BUREAU
COLUNBINE	1792	ROUTT	2	40 51	106 58	8699		VAR		S	U S WEATHER BUREAU
CONEJOS 3 NNW	1816	CONEJOS	5	37 08	106 02	7900	5P	5P	5P		WILLIAM M DARNALL
CORTEZ	1886	MONTEZUMA	2	37 21	108 34	6177	5P	5P		H	MONTEZUMA VAL 1RRIG
CRAIG	1928	NOFFAT	2	40 31	107 33	6247	MID	MID		C	GLENN F JORDAN
CRESTED BUTTE	1959	GUNNISON	2	38 52	106 58	8855	5P	5P		C H	MARY A YEGLNICK
CRIPPLE CREEK 9 NW	1978	TELLER	1	38 52	105 17	8500				C	WILLIAM W SNARE
CUCHARAS DAM	204	HUERFANO	1	37 44	104 36	5995				C	ARCH CRISP
CUMBRES	2048	CONEJOS	5	37 01	106 27	0015		VAP		S	ISIDORO VALDEZ
DEERTRAIL	2162	ARAPAHOE	4	39 39	104 03	5183				C	EVERITT L DAVIS
DELHI	2178	LAS ANIMAS	1	37 38	104 01	5090	5P	5P			CHARLES F SHAFFER
DEL NORTE	2184	RIO GRANDE	5	37 40	106 21	7884	6P	6P			LYNN K WOODS
DELTA 1 E	2192	DELTA	2	38 45	108 03	5125	6P	6P			W D PRESTON
DENVER WB AIRPORT	2229	DENVER	4	39 46	104 53	5292	MID	MID		C HJ	U S WEATHER BUREAU
#DENVER WB CITY	2225	DENVER	4	39 45	105 00	5221	MID	MID		C	U S WEATHER BUREAU
DILLON 1 S	2281	SUMMIT	2	39 34	106 03	8900	6P	6P		H	RAYMOND D WAILES
DOHERTY RANCH	2312	LAS ANIMAS	1	37 23	103 53	4800		5P			MRS M A CROWDER
DOLORES	232	MONTEZUMA	2	37 28	108 30	6972		9A			LLOYD C PYLE
DURANGO	2432	LA PLATA	2	37 17	107 53	6550	6P	6P		C H	MALCOLM R DAYTON
EADS	2445	KIOWA	1	38 29	102 47	4258	5P	5P			WILLARD M ROBERTS
EAGLE FAA AIRPORT	2454	EAGLE	2	39 39	106 55	6497	MID	MID		C H	FED AVIATION AGENCY
EASTONVILLE 1 NNW	249	EL PASO	4	39 05	104 34	7250		6A			CARL R GUY
EASTONVILLE 2 NNE	249	EL PASO	4	39 05	104 33	7270		8A			HUGH T KELLY
EASTONVILLE 3 NW	2497	EL PASO	4	39 06	104 36	7000				C	RALPH H EVANS
EASTONVILLE 6 WSW	2501	EL PASO	4	39 02	104 40	7600		10A			DARWIN D WOOLLEY
ECKLEY	2535	YUMA	3	40 17	102 29	3900				C	MRS ROBERTA R MAY
EDGEWAIER	2557	JEFFERSON	4	39 46	105 03	5450	5P	5P			J C SANATORIUH
ELBERT 2 WNW	2595	ELBEPT	4	39 14	104 35	7025	5P				FRANK R KELLY
ELBERT 3 SE	2597	ELBERT	4	39 12	104 30	6750		9A			EARL RAMEY
ELBERT 4 SSW	2598	ELBERT	4	39 12	104 36	7220		8A			HUGH MOODY
ELBERT 6 SSE	2600	ELBERT	4	39 08	104 32	7210				C	LELAND P OLKJER
ELBERT 6 SSW	2601	ELBERT	4	39 08	104 34	7200		8A			MR PEARL WILLS
ELBERT T SW	2603	ELBERT	4	39 08	104 37	7200		9A			HAROLD W ZION
ELK CREEK	2633	JEFFEPSON	4	39 29	105 20	8440				C	SAMUEL J HARGIS
ESTES PARK	2759	LARIMER	4	40 23	105 31	7525	4P	4P	4P	H	U S BUR RECLAMATION
EVERGREEN 2 SW	2795	JEFFERSON	4	39 37	105 21	7300				C	RAY S FLEMING
EVERSOLL RANCH	2803	BACA	1	37 02	102 05	3576	6P	6P		H	J C EVERSOLL
FAIRPLAY	2814	PARK	4	39 14	106 00	10000		AR			U S FOREST SERVICE
FERNDALE RANCH	2880	MOFFAT	2	40 47	107 39	7000		4P			JOHN J SHERMAN
FLAGLER 2 NW	2932	KIT CARSON	3	39 19	103 05	4975	5P	7A			A E GAINES JR
FLEMING	2966	LOGAN	3	40 40	102 50	4250		6P			JOHN G MORISON
FORDER 8 S	2997	LINCOLN	1	38 33	103 41	4739	6P	6P		C	MELVIN B SAVAGE
FORT COLLINS	3005	LARIMER	4	40 35	105 05	5004	7P	7P	7PC	GH	COLORADO STATE UNIV
FORT LEWIS	3016	LA PLATA	2	37 14	108 03	7610	8A	8A			FT LEWIS A + M COL
FORT LUPTON	3027	WELD	4	40 05	104 50	4908	5P	5P			COLO CENTRAL PWR CO
FORT MORGAN	3038	MORGAN	4	40 15	103 48	4321	8A	8A		H	GT WEST SUGAR CO
FOUNTAIN	3063	EL PASO	1	38 40	104 42	5546		7A		C	A E ORCUTT
FOUNTAIN 9 NE	3068	EL PASO	1	38 47	104 37	5960		VAR			RAY SHONTS
FOWLER	3079	OTERO	1	38 08	104 02	4338		7A			US SOIL CON SERVICE
FRASER	3113	GRAND	2	39 57	105 50	8560	6P	6P		H	RONALD R TUCKER
FRUITA 2 N	3146	MESA	2	39 11	108 44	4600	6P	6P			S STEELE BURGUIN
GARDNER	3222	HUERFANO	1	37 46	105 11	6995		6P			FRED G WAGGONER
GATEWAY 1 SW	3246	MESA	2	38 40	108 59	4562	5P	5P			MRS M S HUBBARD
GENOA	3258	LINCOLN	3	39 17	103 30	5599		6P			A O MILEY
GEORGETOWN	3261	CLEAR CREEK	4	39 42	105 43	8570	5P	5P			PUBLIC SERVICE CO
GLENWOOD SPRINGS 1 N	3359	GARFIELD	2	39 34	107 20	5823	5P	5P		H	RAOIO STATION KGLN
GORE PASS RANCH	3423	GRAND	2	40 09	106 28	7602	5P	5P			MRS J M HOMNHOLZ
GRANADA 1 W	3477	PROWERS	1	38 04	102 19	3500				C	TACONY T SE
GRAND JUNCTION WB AP	3488	MESA	2	39 07	108 32	4849	MID	MID	5PC	HJ	U S WEATHER BUREAU
GRAND LAKE 1 N	3496	GRAND	2	40 16	105 49	8576	5P	5P		H	US NAT PARK SERVICE
GRAND LAKE 6 SSW	3500	GRAND	2	40 11	105 52	8288	5P	5P	5PC		U S BUR RECLAMATION
GREAT DIVIDE 12 SE	3539	HOFFAT	2	40 14	107 39	6900				C	FRANK A BOCHMANN
GREAT SAND DUNES NM	3541	ALAMOSA	5	37 43	105 31	8120	5P	5P		H	GREAT SAND DUNES NM
GREELEY	3546	WELD	4	40 26	104 41	4648	8A	8A		C	GT WEST SUGAR CO
GREENLAND 8 SE	3579	EL PASO	4	39 08	104 44	7350				C	FRANK A ROGERS
GREENLAND 9 NE	3584	DOUGLAS	4	39 16	104 44	6725				C	KELSEY POTTENGER JR
GREEN MOUNTAIN DAM	3592	SUMMIT	2	39 53	106 20	7740	4P	4P	4P		U S BUR RECLAMATION
GROVER 10 W	3643	WELD	4	40 52	104 25	5076	6P	6P		H	MRS ANNA C STINSON
GUFFEY 10 SE	3656	FREHONT	1	38 41	105 23	8200		4P			MRS CLARA G NASH
GUNNISON	3662	GUNNISON	2	38 33	106 56	7694	6P	6P		C	OWEN S WHIPP
HAMILTON	3738	NOFFAT	2	40 22	107 37	6230		6A		H	MRS ETHAL H JORDAN
HARMON RANCH	3783	BACA	1	37 29	102 41	4600		6P			W W HARMON
HARTSEL	3811	PARK	4	39 02	105 48	8866	5P			C H	BESSIE C HANLIN
HASWELL	3828	KIOWA	1	38 27	103 10	4535		6P			ARTHUR F BAILOR
HAWTHORNE	3850	BOULDER	4	39 56	105 17	5923		6P			LAURA E CHESEBRO
HAYDEN	3867	ROUTT	2	40 30	107 15	6337	6P	6P			RAY GOREE
HERMIT 7 ESE	3951	MINERAL	5	37 46	107 08	9001	4P	4P			MABEL WRIGHT
HOEHNE	4047	LAS ANIMAS	1	37 19	104 23	5720				C	EUGENE A PHILPOTT
HOLLY	4076	PROWERS	1	38 03	102 07	3385	6A	6A		H	W H DAVIS
HOLYOKE	4082	PHILLIPS	3	40 35	102 18	3746	6P	6P		H	F B FLANAGAN
HOT SULPHUR SPRS 2 SW	4129	GRAND	2	40 03	106 09	7800	6P	6P		C	COLO GAME + FISH DEP
HOYT	4155	MORGAN	4	40 05	104 05	4995				C	MRS BERTHA W MEYER
HUGO	4172	LINCOLN	1	39 08	103 28	5034				C	BARBARA L NATTIX
IDAHO SPRINGS	4234	CLEAR CREEK	4	39 45	105 33	7569	5P	5P		H	U S FOREST SERVICE
IDALIA 2 SW	4242	YUMA	3	39 41	102 19	3975		8A			HARVEY W BRENNER
IGNACIO 1 N	4250	LA PLATA	2	37 08	107 38	6424	5P	5P			CONSOL UTE AGENCY
INDEPENDENCE PASS	4270	PITKIN	2	39 05	106 37	10500		VAR		S	TWIN LAKES R + C CO
JOES	4380	YUMA	3	39 39	102 41	4200				C	CHAS C SNYDER
JOHN MARTIN DAM	4388	BENT	1	38 05	102 57	3814	4P	4P	4PC	H	CORPS OF ENGINEERS
JULESBURG	4413	SEDGWICK	4	41 00	102 15	3469	5P	5P			MUNICIPAL PWR PLANT
KARVAL	4444	LINCOLN	1	38 44	103 32	5130		7A			EMANUEL S INNESS
KASSLER	4452	JEFFERSON	4	39 30	105 06	5495	5S	5S			DENVER WATER COM
KAUFFMAN 4 SSE	4460	WELD	4	40 50	103 56	5250	5S	5S			MRS THYRA M NELSON
KIM 16 N	4538	LAS ANIMAS	1	37 27	103 19	5240				C	ROBERT L PLATT
KIOWA 1 W	4581	ELBERT	4	39 21	104 29	6350				C	US SOIL CON SERVICE
KIOWA 4 SSE	4584	ELBERT	4	39 17	104 28	6400		4P			CHARLEY R DIERKS
KIOWA 4 SW	4585	ELBERT	4	39 18	104 31	6550		6P			NERLE E HENRY
KIOWA 6 S	4587	ELBERT	4	39 16	104 29	6600				C	WELDA S RAISBECK
KIT CARSON	4603	CHEYENNE	1	38 46	102 47	4284	6P	6P		H	JOSEPH J ZIMHERMAN
KUTCH	4684	ELBERT	1	38 55	103 52	5650				C	MRS R L FLICKINGER
LA JUNTA FAA AIRPORT	4720	OTERO	1	38 03	103 31	4188	NID	NID			FEO AVIATION AGENCY
LAKE CITY	4734	HINSDALE	2	38 03	107 19	8890	5P	5P			EMMA L LISKA
LAKE GEORGE 8 SW	4742	PARK	4	38 55	105 29	8500				C	CHARLES J DAVIS
LAKE MORAINE	4750	EL PASO	1	38 49	105 01	10265	MID	NID		C	COLO SPGS WTR WORKS
LAMAR	4770	PROWERS	1	38 04	102 37	3635	NID	HID			CHAS E MC PHERSON JR
LAS ANINAS 1 N	4834	BENT	1	38 04	103 13	3892	5P	5P		H	AH CRYS SUGAR CO
LEADVILLE	4884	LAKE	1	39 15	106 18	10177	11P	11P			F H VAN PELT
LEADVILLE 10 WNW	4886	LAKE	1	39 17	106 28	11000		VAR		S	SAMUEL C JONES
LEROY 7 WSW	4945	LOGAN	3	40 29	103 01	4390		6P			ALBERT LINDSTROM
LIME 3 SE	5001	PUEBLO	1	38 07	104 35	4900		8A			MARY WYATT
LIMON 8 SSW	5015	LINCOLN	1	39 03	103 43	5340	6P	6P		H	FRED H GROVE
LIMON	5017	LINCOLN	1	39 15	103 41	5360	HID	HID			MRS D A BELL
LIMON HASS RANCH	5020	ELBERT	1	39 00	103 44	5450		8A			MRS ERNA T HASS
LITTLE OOLORES	5040	MESA	2	38 56	108 51	6700		VAR			S FRANK A SHUGER
LITTLE HILLS	5048	RIO BLANCO	2	40 00	108 12	6200	6P	6P			COLO GANE + FISH DEP
LONGMONT 2 ESE	5116	BOULDER	4	40 10	105 04	4950	8A	8A			GT WEST SUGAR CO
LONGMONT 6 NW	5121	BOULDER	4	40 15	105 08	5000				C	JOHN L NELSON
LONGS PEAK	5141	LARIMER	4	40 17	105 34	9000		VAR		S	U S WEATHER BUREAU
MANASSA	5322	CONEJOS	5	37 11	105 57	7700	5P	5P	5P	H	JAMES D SPENCER
NANCOS	5327	NONTEZUMA	2	37 21	108 17	7035		9A			MRS ESTHER M BELL
NANITOU SPRINGS	5352	EL PASO	1	38 52	104 56	6606				C	HARRY KLIEWER
MARVINE	5408	RIO BLANCO	2	40 00	107 35	7200	6P	6P			GUY M STEALEY
MAYBELL	5446	NOFFAT	2	40 31	108 05	5920	6P	6P		H	JOHN P WIESE
MEEKER	5484	RIO BLANCO	2	40 02	107 54	6242	5S	5S		C H	R G LYTTLE JR
MESA VERDE NAT PARK	5531	MONTEZUMA	2	37 12	108 30	6960	5P	5P		C	PARK SUPERINTENDENT
MONARCH PASS	5695	CHAFFEE	1	38 31	106 22	11302		VAR			EARL J NILLIGAN
MONTE VISTA	5706	RIO GRANDE	5	37 35	106 09	7665	8A	8A		C	U S BUR RECLAMATION
MONTROSE NO 1	5717	MONTROSE	2	38 29	107 53	5830		5P	5P		COLO CONSERV BOARD
MONTROSE NO 2	5722	MONTROSE	2	38 29	107 53	5830	7P	7P	7P	H	UNCOMPGRE V W U A
MONUMENT 2 W	5730	EL PASO	1	39 05	104 56	7400	5P	5P		C	U S FOREST SERVICE
MORRISON 1 SW	5765	JEFFERSON	4	39 39	105 14	6000				C	LAWRENCE N KNOLLE
MULE SHOE LODGE 1 SSE	5819	HUERFANO	1	37 35	105 10	8800				C	JOHN A ZENBER
NEW RAYNER	5922	WELD	4	40 34	103 50	4952				C	RACHEL E BARKER
NORTHDALE	5970	DOLORES	2	37 49	109 02	6492	5P	5P		H	NRS I F SHUTT
NORTH LAKE	5990	LAS ANINAS	1	37 13	105 03	8800	6P	6P			GLEN C COEN
NORWOOD	6012	SAN MIGUEL	2	38 08	108 17	7017	6P	6P		H	ED JOSEPH
NUNN	6023	WELD	4	40 42	104 47	5185				C	LLOYD A GIFFIN
ORDWAY	6131	CROWLEY	1	38 13	103 45	4300		8A			TWIN LKS RES + CANAL
OTIS 11 NE	6192	WASHINGTON	3	40 16	102 51	4500		7P			E E LINDGREN
OURAY	6203	OURAY	2	38 01	107 41	7720	5P	5P		C H	IVAN A AMBROSIER
OVID	6225	SEDGWICK	4	40 57	102 22	3531		8A			GT WEST SUGAR CO
PAGOSA SPRINGS	6258	ARCHULETA	2	37 16	107 01	7238	5P	5P			GLEN D EDMONDS
PALISADE 1 S	6266	MESA	2	39 06	108 21	4740	5P	5P			PUBLIC SERVICE CO
PALISADE LAKE 2 SSE	6271	HINSDALE	2	37 30	107 10	7721		5P			WEST J CAPLIN
PAOLI	6299	PHILLIPS	3	40 36	102 28	3800				C	OSCAR W LOHM
PADNIA	6306	DELTA	2	38 52	107 35	5685	5P	5P			TED S CRAWFORD
PARADOX	6315	MONTROSE	2	38 22	108 58	5300	7P	7P		H	CHALMER M GARBER
PARKER 9 E	6326	ELBERT	4	39 31	104 39	6300	5P	5P		H	LOUIS D RUGGLES
PARSHALL 9 S	6342	GRAND	2	39 56	106 10	7960		3P			JONAS A RUSSELL
PENROSE 3 NNW	6410	FREMONT	1	38 27	105 04	5530		8A			BEAVER CO
PITKIN	6513	GUNNISON	2	38 36	106 32	9200		6P			ROBERT A RAY
PLACERVILLE	6524	SAN MIGUEL	2	38 02	108 03	7322		4P			MARY F MC CLUER
PLATORO DAM	6559	CONEJOS	5	37 21	106 30	9826	5P	5P	5PC		S U S BUR RECLAMATION
PLEASANT VIEW 2 W	6591	MONTEZUMA	2	37 35	108 48	7000			C		DON W CLEVER
PUEBLO WB AIRPORT	6740	PUEBLO	1	38 17	104 31	4639	MID	MID		C HJ	U S WEATHER BUREAU
PUEBLO CITY RESERVOIR	6743	PUEBLO	1	38 17	104 39	4687		7A	7A		COL WTR CONT BOARD
PUEBLO ORONANCE DEPOT	6763	PUEBLO	1	38 18	104 21	4680		4P			MISS OPAL J PICKMAN
PYRAMID	6797	ROUTT	2	40 16	107 07	8000		VAR			RALPH B WINTER
RABBIT EARS PASS	6811	ROUTT	2	40 23	106 40	9340		VAR		S	U S WEATHER BUREAU
RANGELY	6832	RIO BLANCO	2	40 05	108 47	5214	5P	5P			TOWN OF RANGELY
RED FEATHEP LAKES 1 SE	6925	LARIMER	4	40 48	105 36	8363	5P	5P			MRS B M MC CARTHY
RICO	7017	DOLORES	2	37 41	108 02	8842	6P	6P			CHAPLES M ENGEL
RIFLE	7031	GARFIELD	2	39 32	107 46	5400	5P	5P		C	MRS L M THOMPSON
RIO BLANCO	7045	RIO BLANCO	2	39 45	107 57	7200		VAR			S U S WEATHER BUREAU
RIO GRANDE RESERVOIR	7050	HINSOALE	5	37 43	107 16	9495		VAR			S SETH E TANKERSLEY
RIVER SPRINGS RS	7094	CONEJOS	5	37 05	106 16	8562		VAR			S U S FOREST SERVICE
ROCKY FORD 2 ESE	7167	OTERO	1	38 02	103 42	4178	5P	5P			COLO EXP STATION
ROGGEN 2 S	7187	WELO	4	40 09	104 23	4733	5P	5P			WILLIAM C GIBSON
RUSH 2 NNE	7287	EL PASO	1	38 52	104 05	5800	6P	NID			ROBERT B RAPP
RYE	7315	PUEBLO	1	37 55	104 56	6790	5P	5P		H	JAMES MC FARLAND
SAGUACHE	7337	SAGUACHE	5	38 05	106 08	7697	5P	5P		C H	CLAPENCE R ICKES
SALIDA	7370	CHAFFEE	1	38 32	106 00	7050	5P	5P		H	CHAMBER OF COMMERCE
SAN LUIS	7428	COSTILLA	5	37 12	105 27	7300				C	M O L GALLEGOS
SANTA MARIA RESERVOIR	7450	MINERAL	5	37 46	107 07	9706		VAR			S KENNETH E DABNEY
SAPINERO 8 E	7455	GUNNISON	2	38 28	107 10	7800		VAR			S U S WEATHER BUREAU
SARGENTS	7460	SAGUACHE	2	38 24	106 26	8465		6P			BERNARD IRBY
SEDALIA 4 SSE	7510	DOUGLAS	4	39 23	104 59	6100		6P			CARROLL HIER
SEDGWICK 5 S	7515	SEDGWICK	4	40 51	102 31	3990	5P	5P		H	LAYTON D MUNSON
SEIBERT	7519	KIT CARSON	3	39 18	102 52	4705				C	GEORGE R SIMON
SHAW 6 SSE	7557	LINCOLN	1	39 27	103 19	5157				C	CHARLES E SCHDONOVER
SHOSHONE	7618	GARFIELD	2	39 34	107 14	5923		6P			PUBLIC SERVICE CO
SILVER LAKE	7648	BOULDER	4	40 02	105 35	10200		VAR		S	CITY ENGINEER
SILVER LAKES TROUT CLUB	7650	CONEJOS	5	37 23	106 24	9300		VAR			S S L TROUT CLUB
SILVERTON	7657	SAN JUAN	2	37 48	107 40	9300	5P	5P		C H	ROBERT K WYMAN
SIHLA	7664	ELBERT	1	39 09	104 05	6050				C	US SOIL CON SERVICE
SPICER 2 NE	7848	JACKSON	4	40 28	106 26	8350	5P	5P		H	
SPRINGFIELD	7862	BACA	1	37 24	102 36	4395		7A			HERBERT O MANN
SPRINGFIELD 7 WSW	7866	BACA	1	37 23	102 42	4575	5P	5P	5P		SE COLO BRCH EXP STA
SPRINGFIELD 8 S	7867	BACA	1	37 17	102 37	4500	5P	5P		C H	U S FOREST SERVICE
STATE TURKEY EXP FARH	7928	ARCHULETA	2	37 13	107 16	6900	6P	6P			MRS NADINE FORD
STEAMBOAT SPRINGS	7936	ROUTT	2	40 30	106 50	6770	5S	5S		H	B WAYNE LIGHT
STERLING	7950	LOGAN	4	40 37	103 12	3939	8A	8A			GT WEST SUGAR CO
STONINGTON	7992	BACA	1	37 17	102 11	3805		7A			LEE TWYFORD
STRATION 3 NE	8008	KIT CARSON	3	39 20	102 33	4334	6P	7A			APTHUR PAUTLER
SUGAR LOAF RESERVOIR	8064	LAKE	1	39 16	106 22	10000	6P	6P	6PC	H	JOHN SODIC
SUMMITVILLE	8092	RIO GRANDE	5	37 26	106 36	7350		VAR		S	U S WEATHER BUREAU
TACOMA	8154	LA PLATA	2	37 31	107 47	7300

REFERENCE NOTES

Additional information regarding the climate of Colorado may be obtained by writing to the State Climatologist at Weather Bureau Office, P.O. Box 1079, Denver 1, Colorado, or to any Weather Bureau Office near you.

Figures and letters following the station name, such as 12 SSW, indicate distance in miles and direction from the post office.

Delayed data and corrections will be carried only in the June and December issues of this bulletin.

Montbly and seasonal snowfall and heating degree days for the preceding 12 months will be carried in the June issue of this bulletin.

Stations appearing in the Index, but for which data are not listed in the tables, are either missing or received too late to be included in this issue.

Divisions, as used in "Climatological Data" Table, became effective with data for August 1941.

Unless otherwise indicated, dimensional units used in this bulletin are: Temperature in °F., precipitation and evaporation in inches and wind movement in miles. Monthly degree day totals are the sums of the negative departures of average daily temperatures from 65°F.

Evaporation is measured in the standard Weather Bureau type pan of 4-foot diameter unless otherwise shown by footnote following the "Evaporation and Wind" Table.

Long-term means for full-time stations (those with Weather Bureau, Weather Bureau Airport, or Weather Bureau City in the station name) are based on the period 1921 - 1950 adjusted to represent observations taken at the present location. Long-term means for all stations except full-time Weather Bureau stations are based on the period 1931 - 1955.

Water equivalent values published in the "Snowfall and Snow on Ground" Table are the water equivalent of snow, sleet, or ice on the ground. Samples for obtaining measurements are taken from different points for successive observations; consequently occasional drifting and other causes of local variability in the snowpack result in apparent inconsistencies in the record.

Entries of snowfall in the "Climatological Data" Table and the "Snowfall and Snow on Ground" Table, and in the "Seasonal Snowfall" Table include snow and sleet. Entries of snow on ground include snow, sleet, and ice.

Data in tbe "Daily Precipitation" Table; "Daily Temperature" Table; and "Evaporation and Wind" Table, and snowfall in the "Snowfall and Snow on Ground" Table, when published, are for the 24 hours ending at time of observation. The Station Index shows observation times in local standard time.

Snow on ground in "Snowfall and Snow on Ground" Table is at observation time for all except Weather Bureau and FAA stations. For these stations snow on ground values are at 5:00 a.m. MST.

In the Station Index the letters C, G, H, J, and S in the "Special" column under the heading "Observation Time and Tables", indicate the following:

C Weighing Rain Gage Recording Station. Hourly precipitation values are processed for special purposes, and are published later in "Hourly Precipitation Data" Bulletin.

G "Soil Temperature" Table.

H "Snowfall and Snow on Ground" Table.

J "Supplemental Data" Table.

S Storage Precipitation Station. Precipitation measurements, made at irregular intervals, will be published later in "Precipitation Data from Storage-Gage Stations" Bulletin.

No record in the "Climatological Data" Table and the "Daily Temperature" Table is indicated by no entry.

Interpolated values for monthly precipitation totals may be found in the annual issue of this publication.

\- No record in the "Daily Precipitation" Table; "Evaporation and Wind" Table; "Snowfall and Snow on Ground" Table; and the Station Index.

\+ And also on an earlier date or dates.

* Amount included in following measurement, time distribution unknown.

\# Thermometers are generally exposed in a shelter located a few feet above sod-covered ground; however, the reference indicates that the thermometers are exposed in a shelter located on the roof of a building.

// Gage is equipped witb a windshield.

AR Tbis entry in time of observation column in Station Index means after rain.

AM Data based on observational day ending before noon.

B Adjusted to a full month.

D Water equivalent of snowfall wholly or partly estimated, using a ratio of 1 inch water equivalent to every 10 inches of new snowfall.

M One or more days of record missing; if average value is entered, less than 10 days record is missing. See "Daily Temperature" Table for detailed daily record. Degree day data, if carried for this station, have been adjusted to represent the value for a full month.

R Amounts from recording gage. (These amounts are essentially accurate but may vary slightly from the amounts to be published later in Hourly Precipitation Data.)

SS This entry in time of observation column in Station Index means observation made near sunset.

T Trace, an amount too small to measure.

V Includes total for previous month.

VAR Tbis entry in time of observation column in Station Index means variable.

Subscription Price: 20 cents per copy, monthly and annual; $2.50 per year. (Yearly subscription includes the Annual Summary.) Checks and money orders sbould be made payable to the Superintendent of Documents. Remittances and correspondence regarding subscriptions should be sent to tbe Superintendent of Documents, Government Printing Office, Washington 25, D.C.

General weather conditions in tbe U.S. for each month are described in the publications MONTHLY WEATHER REVIEW and the MONTHLY CLIMATOLOGICAL DATA, NATIONAL SUMMARY, either of which may be obtained from the Superintendent of Documents, Government Printing Office, Washington 25, D.C.

Information concerning the history of changes in locations, elevations, exposure, etc., of substations through 1955 may be found in the publication 'Substation History' for this state. That publication may be obtained from the Superintendent of Documents, Government Printing Office, Washington 25, D.C. for 50 cents. Similar information for regular Weather Bureau stations may be found in the latest issues of Local Climatological Data obtained as indicated above, price 15 cents.

USCOMM-WB-Asheville - 4/27/59 - 1125

C3C 16/7

U. S. DEPARTMENT OF COMMERCE
LEWIS L. STRAUSS, Secretary
WEATHER BUREAU
F. W. REICHELDERFER, Chief

CLIMATOLOGICAL DATA

COLORADO

CLEMSON COLLEGE LIBRARY
JUN 19 1959
GOVT. DOCS.

APRIL 1959
Volume LXIV No. 4

ASHEVILLE: 1959

CLIMATOLOGICAL DATA

Station	Temperature: Average Maximum	Average Minimum	Average	Departure From Long Term Means	Highest	Date	Lowest	Date	Degree Days	No. of Days: Max 90° or Above	Max 32° or Below	Min 32° or Below	Min 0° or Below	Precipitation: Total	Departure From Long Term Means	Greatest Day	Date	Snow, Sleet: Total	Max. Depth on Ground	Date	No. of Days: .10 or More	.50 or More	1.00 or More
ARKANSAS DRAINAGE BASIN																							
BUENA VISTA	57.3	26.6	42.0	0.6	77	30	3	10	685	0	0	22	0	1.03	- .05	.35	7				4	0	0
CANON CITY	64.7	37.6	51.2	- 0.9	82	30	10	13	415	0	0	12	0	1.71	.09	.57	9	15.0			5	1	0
COLO SPRINGS WB AP	58.3	29.4	43.9	- 2.6	79	30+	- 3	10	628	0	4	15	1	2.03	.63	.91	8	25.5	13	9	4	2	0
DELHI	67.4	31.8	49.6		90	30	9	12	454	1	0	16	0	.90		.20	20+	8.0			5	0	0
EADS	67.1	32.4	49.8		88	6	12	10	452	0	1	12	0	1.57	.28	.65	10	17.5			4	1	0
EVERSOLL RANCH	70.5M	39.8M	55.2M		91	26+	22	13+	302	3	0	4	0	.52		.15	27	1.0	0		3	0	0
FORDER 8 S	64.1	28.2	46.2		85	6	3	10	558	0	1	17	0	1.96		1.27	9	23.5	11	9	4	1	1
HOLLY AM	67.1	33.4	50.3		87	5+	19	10	436	0	0	13	0	.76		.36	10	2.0	1	10	3	0	0
JOHN MARTIN DAM	68.4	36.7	52.6		88	6	17	10	366	0	0	8	0	.64		.22	9	3.0	3	9	2	0	0
KIT CARSON	65.6M	31.0M	48.3M		88	6+	11	10	494	0	0	14	0	1.09		.49	27	8.0	5	9	3	0	0
LA JUNTA FAA AP	65.4	36.4	50.9		86	6	19	12+	416	0	0	10	0	.72		.31	9	9.5	1	10+	2	0	0
LAKE MORAINE	43.1M	23.8M	33.5M	2.2	58	30+	- 6	10	928	0			2	2.35	- .89	.85	19				5	2	0
LAMAR	67.5	34.3	50.9	- 2.3	87	30+	14	10	416	0	0	11	0	.94	- .35	.46	11	8.3	T	11	2	0	0
LAS ANIMAS 1 N	70.9	33.6	52.3	- 2.3	91	6	18	12	380	1	0	14	0	.97	- .10	.52	9	.6	0		4	1	0
LEADVILLE	41.7	18.8	30.3	- 2.4	61	30	2	12	1033	0	6	28	0	1.74	- .09	.43	27	19.8	18	1	7	0	0
LIMON 8 SSW	59.7	26.7	43.2	- 3.2	81	30	- 2	10	647	0	3	20	1	1.02	- .54	.70	9	7.0	7	9	2	1	0
LIMON	58.4	26.9	42.7		80	6	- 4	10	664	0	2	19	1	.64		.36	9	5.2	4	9	2	0	0
MONUMENT 2 W	56.6	26.4	41.5	- 1.4	74	30+	1	12	698	0	4	20	0	2.36	- .17	.78	9	40.3	18	9	5	2	0
NORTH LAKE	53.5	23.6	38.6		71	30	- 4	10	785	0	1	22	2	4.00	1.81	1.80	8	33.0			6	2	1
PUEBLO WB AP //R	64.2	32.8	48.5	- 1.3	84	24+	6	10	486	0	0	13	0	1.35	.11	.48	19	8.9	4	9	4	0	0
ROCKY FORD 2 ESE	68.5	33.2	50.9	- 1.6	88	6	9	10	418	0	0	13	0	1.05	- .25	.44	20	6.7	3	9	2	0	0
RUSH 2 NNE	60.1	27.1	43.6		82	25+	- 1	10	636	0	0	20	1	.83	- .52	.60	8	8.0	8	9	3	1	0
RYE	58.9	30.1	44.5		78	30	0	12	609	0	1	16	1	3.34		1.37	8	36.0	17	9	7	2	1
SALIDA	60.8	28.1	44.5		80	30	6	10	609	0	0	21	0	1.08	- .18	.45	8	13.0	4	8	3	0	0
SPRINGFIELD 7 WSW //	66.7	34.2	50.5		84	30+	14	12	430	0	0	11	0	.76		.36	9	6.3	2	9	2	0	0
SPRINGFIELD 8 S	66.8M	32.4M	49.6M		85	30+	7	14	456	0	0	12	0	.54		.25	9				1	0	0
SUGAR LOAF RESERVOIR	42.4	13.6	28.0		60	30	-22	12	1104	0	5	30	4	1.78		.47	27		38	1	7	0	0
TACONY 7 SE	63.7	34.6M	49.2M		83	6	7	10	455	0	0	14	0	.84		.54	9	12.5	8	9	3	1	0
TRINIDAD	63.5	33.1	48.3		80	30	4	12	494	0	0	13	0	.64		.17	20	7.3	2	20	2	0	0
TRINIDAD FAA AP	64.3	32.9	48.6		84	30	8	12	485	0	0	12	0	.62		.15	20	6.1	2	21	3	0	0
TWO BUTTES 1 NW	65.8	33.9	49.9		84	27+	18	13	446	0	0	13	0	.44	- .99	.30	9				1	0	0
WALSENBURG POWER PLANT	62.6	32.0	47.3		81	30	0	10	527	0	0	13	1	1.73		.47	8	21.0	3	9	4	0	0
WESTCLIFFE	55.3	22.4	38.9		75	30	-17	10	779	0	0	25	4	2.56		.81	8	32.0	15	9	5	2	0
WETMORE 2 S	61.5	31.1	46.3		80	30	3	12+	552	0	0	15	0	3.22		.90	9		20	9	9	2	0
DIVISION			45.9	- 1.2										1.40	- .20			13.8					
COLORADO DRAINAGE BASIN																							
ALTENBERN	64.2	27.8	46.0		81	5	17	16+	562	0	0	21	0	1.05		.51	27				4	1	0
ARBOLES	66.3	30.1	48.2		79	5	19	12+	498	0	0	17	0	2.06		1.15	7	.0	0		5	1	1
BONO	58.8	26.1	42.5		77	30	12	10	667	0	0	22	0	.61		.22	8				4	0	0
CEDAREDGE	64.3	32.5	48.4	0.2	80	5	17	10	487	0	0	15	0	.79	- .36	.31	27	2.0	0		3	0	0
CIMARRON 3 SE	60.0	23.2	41.6		79	30	6	10	695	0	0	26	0	0 1.47		.67	26	6.0			4	1	0
CLIMAX 2 NW	36.8	14.9	25.9		54	30	- 4	10	1168	0	9	30	2	1.80		.42	26	32.3	60	11	7	0	0
COCHETOPA CREEK AM	53.3	20.5	36.9		69	7	7	12	835	0	0	28	0	1.00		.39	27		2	8		0	0
COLLBRAN	62.7	31.1	46.9	0.5	79	5	16	10+	534	0	0	15	0	1.47	- .18	.76	27	6.0	1	8	4	1	0
COLORADO NM	65.4M	37.2M	51.3M		80	7+	25	10	412	0	0		0	.95		.64	8	T	0		2	1	0
CORTEZ	65.3	32.3	48.8	1.3	79	30	19	10	478	0	0	17	0	1.34	.30	.68	7	T	0		4	1	0
CRAIG	57.3	26.2	41.8		76	30	15	16+	689	0	0	25	0	1.12		.30	19		2	19+	5	0	0
CRESTED BUTTE	46.7	18.3	32.5	- 1.1	62	5	- 5	12	969	0	3	30	1	2.62	.96	.60	7	23.5	21	1	7	2	0
DELTA 1 E	69.6	33.8	51.7	- 0.2	86	5	17	10	394	0	0	13	0	.44	- .29	.23	27	.0	0		2	0	0
DILLON 1 S	47.0	15.2	31.1	- 1.8	65	30	- 9	12	1006	0	4	29	3	1.65	- .56	.34	15	23.0			8	0	0
DURANGO	65.5	27.4	46.5	1.4	81	30	14	10	551	0	0	23	0	1.00	- .25	.78	7	T	0		2	1	0
EAGLE FAA AP	57.9	25.6	41.8		77	30	11	12	688	0	0	24	0	1.28		.35	8	8.1	2	11+	5	0	0
FORT LEWIS AM	54.7	27.1	40.9	- 0.6	69	6	11	10	714	0	0	23	0	1.50	.05	.60	27	1.0	1	8	4	1	0
FRASER	44.3	13.3	28.8	- 4.2	66	30	-24	12	1080	0	5	29	5	.95	- .88	.25	11	6.0	28	1	3	0	0
FRUITA 2 N	69.5	32.6	51.1	- 0.9	85	5	20	11	409	0	0	15	0	.59	- .13	.25	7	.0	0		3	0	0
GATEWAY 1 SW	72.4M	38.3M	55.4M		90	30	24	10	291	1	0	11	0	.72		.36	8	T	0		3	0	0
GLENWOOD SPRINGS 1 N	61.6	31.3	46.5	- 1.4	79	30	20	12	549	0	0	18	0	1.81	- .12	.88	27	3.5			6	1	0
GORE PASS RANCH	50.0M	21.0M	35.5M		70	30	- 8	12	878	0	0	26	3	2.00		.73	8	26.0	9	9	6	1	0
GRAND JUNCTION WB AP //R	65.9	39.2	52.6	0.8	82	5	26	10	369	0	0	9	0	.45	- .30	.27	7	T	T	19+	2	0	0
GRAND LAKE 1 N	45.4	17.5	31.5		61	5	-13	12	1000	0	5	29	3	1.65		.33	9	14.7	29	1	7	0	0
GRAND LAKE 6 SSW	45.4	21.1	33.3		62	30	- 5	10	946	0	4	27	1	1.07		.30	9		25	1	4	0	0
GREEN MOUNTAIN DAM	52.6	24.2	38.4		71	30	- 7	12	792	0	3	26	1	1.85		.40	9		8	9	6	0	0
GUNNISON	56.1	21.6	38.9	- 1.1	75	30	12	17+	776	0	0	28	0	2.10	1.37	.54	27+	7.8			6	2	0
HAYDEN	57.6	25.7	41.7		76	30	14	12+	692	0	0	27	0	1.61	.13	.67	27	10.0	1	19+	6	1	0
HOT SULPHUR SPR 2 SW	54.5M	21.1M	37.8M		71	30	- 1	12	809	0	2	28	1	1.06		.26	28	7.5			6	0	0
IGNACIO 1 N	64.1M	27.8M	46.0M	0.4	78	30	17	10	566	0	0	25	0	1.54	.48	.95	7	T	0		4	1	0
LAKE CITY	54.8	27.1	41.0		71	30	0	10	716	0	0	24	1	1.23		.38	27+	7.0	2	8	3	0	0
LITTLE HILLS	58.5	23.4	41.0		77	5	10	17+	713	0	1	25	0	.77		.43	27		0		3	0	0
MARVINE	53.0	24.0	38.5		67	5	3	10	789	0	1	27	0	1.69		.73	27	15.5	19	1	4	1	0
MAYBELL	60.9	26.8	43.9		79	30	9	10	629	0	0	24	0	.19		.11	27	.5	0		1	0	0
MEEKER	60.1	28.2	44.2		78	30	14	9	621	0	0	20	0	1.69		.76	27	4.0	0		4	1	0
MESA VERDE NP	62.7	35.8	49.3	0.9	77	30+	21	10	466	0	0	13	0	2.05	.81	.70	7	.0	0		4	1	0
MONTROSE NO 2 AM	63.9	34.1	49.0	0.1	82	30	19	10	471	0	0	16	0	.81	- .20	.61	8	.0	0		2	1	0
NORTHDALE	61.9	27.4	44.7	0.8	76	30	14	10	602	0	0	22	0	1.13	.03	.65	7				3	1	0
NORWOOD	59.2M	28.2M	43.7M		73	5	15	21+	631	0	0	20	0	1.01	- .53	.58	7	4.9	0		2	1	0
OURAY	56.0	30.3	43.2		74	30	13	10	650	0	0	18	0	1.70		.56	27	14.0	8	1	5	1	0
PAGOSA SPRINGS	59.9	24.4	42.2		74	30	14	11	679	0	0	26	0	2.01		.98	7					1	0
PALISADE 1 S	68.5	40.5	54.5		84	5	27	10	314	0	0	5	0	.82	- .20	.37	8	.0	0		2	0	0
PAONIA	65.2	33.0	49.1		81	30	20	10	470	0	0	13	0	1.79		.90	8	.0	0		4	1	0
PARADOX	69.3	31.1	50.2		87	30+	16	19	435	0	0	19	0	.36		.36	7	.0	0		1	0	0
RANGELY	65.0	29.7	47.4		84	30	18	21+	523	0	0	19	0	.17		.12	27	2.0			1	0	0
RICO	54.8	22.5	38.7		71	30	6	10	785	0	0	27	0	2.35	.15	.85	27	4.5			6	1	0
RIFLE	64.0	30.2	47.1	- 1.6	80	30+	18	12	530	0	0	17	0	1.67	.68	.83	27	2.3			4	1	0
SILVERTON	51.5	20.0	35.8		69	23	- 3	10	866	0	0	30	1	1.99		.60	27	2.0	5	1	7	2	0
STATE TURKEY EXP FARM	M	M	M		78	30	12	10		0	0		0	1.91		1.11	7	.0	0		4	1	1
STEAMBOAT SPRINGS	53.1	22.5	37.8	- 1.5	72	30	2	12+	813	0	2	28	0	2.20	- .11	.92	27	13.8	17	1	6	1	0
TAYLOR PARK	45.7	14.8	30.3		65	30	-10	10	1035	0	2	30	3	1.80		.50	26	26.0	20	1	7	1	0
TELLURIDE	52.8	23.4	38.1	0.5	71	30	1	10	801	0	0	26	0	1.61	- .99	.48	27		2	9+	5	0	0
VALLECITO DAM //	59.7	26.3	43.0		75	5	12	10	654	0	0	26	0	2.10		.71	7	3.5			4	1	0
DIVISION			42.6	0.3										1.37	- .20			6.5					

See Reference Notes Following Station Index

CLIMATOLOGICAL DATA

CONTINUED

COLORADO
APRIL 1959

Station	Temperature: Average Maximum	Average Minimum	Average	Departure From Long Term Means	Highest	Date	Lowest	Date	Degree Days	No of Days: Max 90° or Above	Max 32° or Below	Min 32° or Below	Min 0° or Below	Precipitation: Total	Departure From Long Term Means	Greatest Day	Date	Snow, Sleet: Total	Max Depth on Ground	Date	No of Days: .10 or More	.50 or More	1.00 or More
KANSAS DRAINAGE BASIN																							
AKRON FAA AP	59.5	29.5	44.5		84	6	4	10	609	0	1	17	0	.35		.14	8	2.3	3	10	2	0	0
BONNY DAM AM	61.2	32.0	46.6		86	25	17	10	545	0	1	14	0	.76		.52	10	6.0	4	10	2	1	0
BURLINGTON	67.0	32.2	49.6	- 0.4	86	24	14	13+	457	0	0	16	0	.39	- 1.20	.26	9	.0	0		1	0	0
CHEYENNE WELLS	65.1	31.3	48.2	- 2.3	84	24	15	13	497	0	0	16	0	.90	- .47	.24	27+	6.0			4	0	0
FLAGLER 2 NW	60.2	28.4	44.3		82	24	10	10	610	0	1	19	0	.27		.12	9	4.0	3	10+	1	0	0
HOLYOKE	64.2	30.9	47.6	- 0.9	85	30+	4	10	518	0	0	15	0	.55	- 1.51	.31	9	5.0	3	9	2	0	0
STRATTON 3 NE	62.6	29.3	46.0		84	30	12	10	566	0	0	18	0	.37		.20	9				2	0	0
WRAY 3 WNW	63.8	31.0	47.4	- 2.4	88	6	11	10	527	0	0	16	0	.12	- 2.12	.11	9	2.5	2	9	1	0	0
YUMA	64.7	31.4	48.1		87	6	8	10	504	0	0	14	0	.69	- 1.01	.42	9	6.5	3	9	2	0	0
DIVISION			46.9	- 1.8										.49	- 1.32			4.0					
PLATTE DRAINAGE BASIN																							
ALLENSPARK	48.6M	23.7M	36.2M		68	30	-10	12	859	0	5	21	2	2.47		1.00	8		30	11			1
BAILEY	55.8	21.4	38.6		78	30	-14	12	785	0	4	27	2	1.61		.43	9	21.5	8	11+	5	0	0
BOULDER	60.0	33.9	47.0	- 1.9	83	30	5	10	537	0	3	12	0	2.08	- .60	.63	9	32.0	19	9	6	2	0
BYERS	60.4	30.1	45.3	- 2.4	81	30+	- 4	10	588	0	2	14	1	.98	- .95	.70	9	17.0			2	1	0
CHEESMAN	59.0	24.9	42.0	- 1.9	82	30	- 3	12	685	0	2	24	2	1.64	- .36	.48	9	21.0	8	11+	5	0	0
CHERRY CREEK DAM	60.8	30.2	45.5		81	30	0	12	577	0	1	16	1	1.21		.46	9+	15.3	9	9	4	0	0
DENVER WB AP //R	58.7	32.5	45.6	- 1.9	81	30	7	12+	572	0	3	13	0	1.35	- .70	.87	8	17.6	9	9+	2	1	0
DENVER WB CITY R	58.1	34.9	46.5	- 2.1	81	30+	10	12+	548	0	3	10	0	1.24	- .66	.56	8	18.2	9	9	4	1	0
EDGEWATER	62.1	34.8	48.5	- 1.0	82	24+	7	10	494	0	0	11	0	1.26	- .94	.73	8	14.5			2	1	0
ESTES PARK	50.2	27.1	38.7	- 1.1	70	30	-12	12	785	0	4	18	3	1.23	- .83	.48	9				4	0	0
FORT COLLINS	57.3	28.8	43.1	- 3.7	82	30	- 8	12	651	0	4	14	3	2.71	.93	.94	9	17.0	15	10+	7	3	0
FORT LUPTON	61.2M	M	M		80	24+				0	2		0	1.22	- .48	.59	9				3	1	0
FORT MORGAN AM	58.7	30.7	44.7	- 3.7	80	27	3	10	601	0	1	15	0	.46	- 1.10			6.0	5	10		0	0
GEORGETOWN	50.5	25.3	37.9		66	30	- 3	12	806	0	3	21	1	1.02		.30	9	14.8	6	9	3	0	0
GREELEY AM	58.1	31.2	44.7	- 2.8	82	7	8	12	604	0	3	13	0	1.39	- .04	.62	9	8.0	8	10+	3	1	0
GROVER 10 W	57.0	27.6	42.3	- 3.0	82	30	6	12	672	0	3	19	0	D 1.65	.54	.60	9	18.0			4	2	0
IDAHO SPRINGS	55.8	26.7	41.3	0.3	76	30	- 6	12	705	0	3	20	2	* 1.31	- .67	.34	9	16.2	7	9	4	0	0
JULESBURG	67.5	30.9	49.2	- 0.5	86	30	13	12	465	0	0	16	0	.42	- 1.32	.28	19	T	0		1	0	0
KASSLER	61.8	32.5	47.2	- 2.8	83	30	- 4	10	530	0	2	12	2	1.89	- .98	.63	8	25.0	12	9	5	2	0
KAUFFMAN 4 S&E	59.2	26.3	42.8		83	30	0	10	660	0	3	19	1	.72		.24	9	9.0	T	10+	3	0	0
LONGMONT 2 ESE AM	58.2	29.0	43.6	- 3.8	84	7	- 6	10	635	0	4	13	2	1.62	.04	.64	9	13.0	8	10+	3	1	0
PARKER 9 E	58.3	28.4	43.4		79	30	- 3	12	643	0	2	18	1	.97	- .94	.50	9	18.0	12	9	3	1	0
REO FEATHER LAKES	46.3	23.8	35.1		67	30	- 2	10	893	0	5	21	1	2.06		.64	9	34.0	25	10	6	1	0
ROGGEN 2 S	63.8	28.5	46.2		85	24	- 8	10	558	0	0	17	1	1.44		1.00	9	16.0	9	9	3	1	1
SEDGWICK 5 S	62.2	31.5	46.9		84	30	13	10	540	0	0	17	0	.33		.24	19	T	T	3+	1	0	0
STERLING AM	59.9	32.1	46.0	- 2.3	82	7	15	12+	564	0	1	13	0	.28	- 1.33	.13	19	1.0	0		1	0	0
WALDEN	48.4	19.7	34.1		67	30	- 5	12	921	0	4	24	3	.15		.07	7	2.5	1	11+	0	0	0
WATEROALE	59.3	26.0	42.7	- 4.2	81	30+	- 5	10	664	0	1	19	3	3.13	1.12	1.21	9				7	2	1
DIVISION			43.2	- 0.8										1.35	- .65			14.8					
RIO GRANDE DRAINAGE BASIN																							
ALAMOSA WB AP R	58.3	24.5	41.4	- 0.3	75	30	9	10	703	0	1	25	0	.58	.04	.32	7	10.0	2	8	1	0	0
CENTER	58.8	22.7	40.8		74	5+	- 4	10	719	0	0	25	1	1.06		.43	7	10.5	2	9	3	0	0
CONEJOS 3 NNW	60.6	24.0	42.3		74	30	9	10	676	0	0	25	0	1.27		.53	8	.0	0		5	1	0
DEL NORTE	58.8M	27.8	43.3M	0.4	74	30	4	10	641	0	0	21	0	.97	.23	.30	9	8.0			3	0	0
GREAT SAND DUNES NM	55.8	27.0	41.4		71	30+	0	10	701	0	1	22	1	1.25		.49	8	11.4	9	9	4	0	0
HERMIT 7 ESE //	51.5	19.0	35.3	0.7	70	30	4	10	883	0	0	29	0	1.60	.40	.65	7	4.2	T	18	6	1	0
MANASSA	60.9	24.1	42.5	0.1	77	30	8	10	668	0	0	26	0	.97	.44	.45	8				3	0	0
MONTE VISTA	57.6	22.0	39.8		74	30	1	10	747	0	0	28	0	.53		.25	8		2	10+	2	0	0
SAGUACHE	58.7	25.5	42.1		75	30	7	10	680	0	0	25	0	1.14	.47	.47	8	8.2	2	9	4	0	0
WAGON WHEEL GAP 3 N AM	52.1	20.2	36.2		65	26+	4	10	858	0	2	29	0	.68		.33	8	2.0	2	9	3	0	0
WOLF CREEK PASS 1 E	39.6	19.3	29.5		56	30	- 1	10	1058	0	6	28	1	4.25		1.18	8	51.0	48	9+	8	3	1
DIVISION			39.5	- 0.4										1.30	.16			11.7					

MONTHLY EXTREMES

Highest Temperature 91° on the 6th at Las Animas 1 N and on the 26th+ at Eversoll Ranch.

Lowest Temperature -24° on the 12th at Fraser.

Greatest Total Precipitation 4.82 inches at Wolf Creek Pass 4 W.

Least Total Precipitation 0.12 inch at Wray 3 WNW.

Greatest One-day Precipitation 1.90 inches on the 8th at Wolf Creek Pass 4 W.

Greatest Total Snowfall 51.0 inches at Wolf Creek Pass 1 E.

Deepest Snow on Ground 60 inches on the 11th at Climax 2 NW.

See Reference Notes Following Station Index

DAILY PRECIPITATION

Station	Total	1	2	3	4	5	6	7	8	9	10	11	12	13	14	15	16	17	18	19	20	21	22	23	24	25	26	27	28	29	30	31
AKRON FAA AP	.35		T	T				T	.14	.10		T					T		.07	.04	T						T	T				
ALAMOSA WB AP R	.58				T			.32	.09	.07					T					.02	.01	.03						.04				
ALLENSPARK	2.47							T	1.00	.55	T	.32	T							*	.60	T										
ALTENBERN	1.05							.07	.12	.03						T			.11	.13	T						.08	.51				
AMES	2.91							.39	.23	.39	T				.04				.10	.20	.03	T					.82	.71				
AMY	1.38								1.30		.08																					
ARBOLES	2.06							1.15	.39							T			T	T	.12						.25	.15				
AROYA 9 N	.20							T	.02	.07		T								.11	T							T				
AYER RANCH	1.85	.05						.19	.28	1.12	.15	.04									.02								T			
BAILEY	1.61							.18	.35	.43	.01	.35	.03						T	T	.23	.03										
BLANCA	.74								.50	.10											T	.07						.07				
BOND	.61							.10	.22	T		.06				T			T	T	.13						.10					
BONNY DAM	.76								.04	T	.52							T	.02	.18												
BOULDER	2.08		T					.08	.54	.63	.07	.13	T			T			.08	.15	.24	.16										
BOVINA 3 NE	.33								.12	.16								.05	T													
BRANDON	.43									T	.14	.06								.13									.10			
BRECKENRIDGE	1.25							T	T	.09	.05	.37				.17			.02	T	.07	.11					.07	.34				
BUENA VISTA	1.03							.35	.25	.23												.20						T				
BURLINGTON	.39							T	.09	.26	T								T		.04											
BUTLER RANCH	1.15							T	.40	.32	.08										.35											
BYERS	.98							T	.20	.70									T	T	.08							T				
CAMPO 11 WSW	.41							.05		.24		.05									.07											
CANON CITY	1.71							.32	.42	.57	.08		.06								.12	.14										
CEDAREDGE	.79							.09	.26																		.13	.31				
CENTER	1.06							.43	.17	.39					T					T	T	.04						.03				
CHEESMAN	1.64							.17	.32	.48	T	.20	T								.41	.06										
CHERRY CREEK DAM	1.21							.01	.46	.46		.11							T	.03	.13	.01										
CHEYENNE WELLS	.90								.08	.24		.16			T		T		.12	.06	T							.24				
CIMARRON 3 SE	0 1.47							.20 0	.40 0	.20																	.67					
CLIMAX 2 NW	1.80	.03						T	.10	.19	.18	.20				.19			.05	.03	.04	.01					.42	.31	.05			
COCHETOPA CREEK	1.00							*	*	.25						.03	.07			*	.10							.39	.16			
COLLBRAN	1.47							.12	.49	T									.10	T								.76				
COLORADO MM	.95								.64	T		T				.04					T							.27				
COLO SPRINGS WB AP	2.03			T				.31	.91	.59	T	.02	T			T	.01			.13	.04	.02						T				
CONEJOS 3 NNW	1.27							.34	.53	.10									.10									.20				
CORTEZ	1.34							.68	.21										.01								.16	.28				
CRAIG	1.12							.13	.10	.07	T	.09			T	.03			.02	.30	.04						.23	.11				
CRESTED BUTTE	2.62							.60	.46	.11	T					.12			.07	.13	.03	.07					.47	.56				
DELHI	.90							T	.15	.20	T	.10	.06								.20	.19										
DEL NORTE	.97							.25	.26	.30					T				T	.07	.03	.03						.03				
DELTA 1 E	.44							.05	.16							T											T	.23				
DENVER WB AP //R	1.35		T	T				.08	.87	.12	.07	.07						T	.02	.06	.06	T				T		T				
DENVER WB CITY R	1.24							.18	.56	.16	.08	.12						T	.06	.04	.04	T						T				
DILLON 1 S	1.65								.25	.20	.12	.12				.34					.15	.14						.33				
DOHERTY RANCH	.67									.47										T	.20											
DOLORES	1.83							.31	.78											.08								.66				
DURANGO	1.00							.78	.17	.04						T			T	.01												
EADS	1.57								T	.40	.65	.40							T									.12				
EAGLE FAA AP	1.28							.28	.35	T		.11			T	.08			.01	.01	.12						.08	.24				
EASTONVILLE 1 NNW	2.23	.03		T				.06	.31	1.05	.28	.20	T					T	T	T	.29	.01										
EASTONVILLE 2 NNE	1.98							.11	.21	1.05	.40										.21											
EASTONVILLE 6 WSW	2.37							.17	.37	1.30	T	.29								*	.24											
EDGEWATER	1.26								.73	.47	T								.06	T												
ELBERT 3 SE	2.74							.22	.20	1.50		.10	.12							.60												
ELBERT 4 SSW	2.58	.14						.15	.30	.92	.20	.12	T				T			.03	.70	.02										
ELBERT 6 SSW	2.61							.13	.30	.92	.65	.12									.47	.02										
ELBERT 7 SW	1.96	.08						.07	.55	.76		T								.10	.40											
ESTES PARK	1.23							.08	.36	.48	.04	.10							T	.03	.10	.03						.01				
EVERGOLL RANCH	.52							.05	.03	.10	.10	.03	T						T			.06						.15				
FAIRPLAY //	1.91							.31	.60	.37	.05	.15									.20	.15						.08				
FLAGLER 2 NW	.27								.09	.12		.04				T			T	.02	T											
FLEMING	1.07							T	.13	.36		.04						.07	.11	.36												
FORGER 8 S	1.96							T	.07	1.27	T	.21				T	T	.07	T	.21	.10	T						.03				
FORT COLLINS	2.71			.01				.23	.62	.94	.11	.01							.53	.13	.10	.03						T				
FORT LEWIS	1.50							.43	.34	.02						T	T			.11								.60				
FORT LUPTON	1.22							.01	.42	.59	.02								.01	.12	.04	T						.01				
FORT MORGAN	.46								.03	*	.26									.07	.10											
FOUNTAIN	1.77							.07	.39	.69	.08							.05			.28	.21										
FOUNTAIN 9 NE	1.95								.15	1.65											T	.15										
FOWLER	1.40								.10	.47	.07	.08									.55	.13										
FRASER	.95		T						.01	.10	.06	.25			T	.07	.03		.05	.03	.09	.05						.19	.02			
FRUITA 2 N	.59							.25	.22										.01									.11				
GARDNER	2.04							.17	.91	.60	T							T	.01	T	.01	.34										
GATEWAY 1 SW	.72							.17	.36	T									.04									.15				
GENOA	.30								T		.30																					
GEORGETOWN	1.02							.05	.28	.30	.02	.03	.21						.01	.02	.07	.03										
GLENWOOD SPRINGS 1 N	1.81							.10	.25	.10	T	T				.14			.04	.09	.02						.17	.88	.02			
GORE PASS RANCH	2.00							.22	.73	.32	T	.14				.04			.03	T	.08	.12						.31	.01			
GRAND JUNCTION WB AP //R	.49							.27	.03	T					T				T	T	T						.02	.13				
GRAND LAKE 1 N	1.65	T						.01	.17	.33	.12	.08	.04						.16	T	.27	.17						.30	T			
GRAND LAKE 6 SSW	1.07							.10	.08	.30	.05	.05				.07	.01		.02	.01	.09	.17					T	.12	T			
GREAT SAND DUNES NM	1.25							.17	.49	.31									T		T	.20						.08				
GREELEY	1.39								.20	.62	.07										.48						.02					
GREEN MOUNTAIN DAM	1.85							.02	.30	.40	.01	.30			.04	.05	.02		.05		.12	.20	.01					.30	.01	.02		
GROVER 10 W	D 1.65								0 .30	.60	0 .20									.55												
GUFFEY 10 SE	1.35							*	*	.70		T									*	.65										
GUNNISON	2.10							.26	.54	.35					T	T				.21							.20	.54				
HAMILTON	1.15	T						T	.21	.15	.15					.04				.10								.50				
HARMONY RANCH	.50							T	.09	.17	.06	.10									.04	.04					T					
HARTSEL	.88							.14	.24	.28		.07				T					.08	.07										
HASWELL	1.17								.10	.40		.45									.18	.04						T				
HAWTHORNE	3.27		T					.13	.99	.94	.02	.26							.04	.39	.43	.07										
HAYDEN	1.61							.28	.05	.14	.05	.10								.15	.13						.04	.67				
HERMIT 7 ESE //	1.60							.65	.20	.05						.10			.20	.05	.10							.25				
HOLLY	.76								T	T	.36	.27								T		T							.13			
HOLYOKE	.55									.31									.05	.17	.02											
HOT SULPHUR SPR 2 SW	1.06									.12	.21	.10					.06	.03	.06		.10	.12							.26			
IDAHO SPRINGS	1.31			T				.08	.32	.34	.17	.08	.04						.04	T	.24							T				
IGNACIO 1 N	1.54							.95	.17	.04									.07	T	.01						.19	.11				
JOHN MARTIN DAM	.64								.07	.22	.09	.20								.06	T						T					
JULESBURG	.42		.05							.06		.01							.02	.28												
KARVAL	1.29								.11	.48	.60	.10																				
KASSLER	1.89							.01	.63	.53	T	.15	.10							.01	.40	.06										
KAUFFMAN 4 SSE	.72							T	.08	.24			T					.17	.23	T												
KIOWA 4 SW	2.71							.08	.67	.76	T	.18							.21	.72	.09	T										
KIT CARSON	1.09							T	.06	.34	T	.16						.03	.01		T							.49				
LA JUNTA FAA AP	.72							.01	.09	.31	T	.06							T	.15	.05	.05										
LAKE CITY	1.23							.38	.24		.05					.09			T	T	.09							.38				
LAKE MORAINE	2.35							.52	.31	.42							.05			.85	.15	.05										
LAMAR	.94							.04	.06	.25	T	.46							.07	.05	T	.01										
LAS ANIMAS 1 N	.97							T	.10	.52	.22	.10							T	.01	.02											
LEADVILLE	1.74							.12	.36	.10	.12	.26			.02	.01			.01		.16	.04				T	.04	.43	T	.07		
LEROY 7 WSW	.67							T	.13	.28		T				T			.07	.19												
LIME 3 SE	.92								.24	.51	T			.17																		
LIMON 8 SSW	1.02							T	.20	.70		.05					T		.07													
LIMON	.64																															
LIMON HASS RANCH	.70							.01	.17	.36	T	.03					.01		.03	.01	.02	T						T				
LITTLE HILLS	.77								.09	.30	.18	.08															.05					
								T	T	.12					.01				T	.09	.12						T	.43				

See reference notes following Station Index.

DAILY PRECIPITATION

CONTINUED

COLORADO
APRIL 1959

Station	Total	1	2	3	4	5	6	7	8	9	10	11	12	13	14	15	16	17	18	19	20	21	22	23	24	25	26	27	28	29	30	31
		Day of month																														
LONGMONT 2 ESE	1.62								.47	.64	.06	.02	.02				T		.01	.29	.01	.08						.02				
MANASSA	.97							.39	.45	.11									.01		T	T						.01				
NANCOS	1.13							.57	.12																			.44				
NARVINE	1.69							.28	.31	.07	T	T					T		T	.30	T						T	.73				
NAYBELL	.19									T		.01							T	.07	T							.11				
MEEKER	1.69							.09	.05	.07																						
MESA VERDE NP	2.05							.70	.43	T						T			.02	.21	.20						.29	.76				
MONTE VISTA	.53							.09	.25	.11	.04								.08								.41	.43				
MONTROSE NO 1	.81							.28	.38																		.04					
MONTROSE NO 2	.81							.03	.61	.02																		.15				
																												.13	.02			
MONUMENT 2 W	2.36			T				.13	.77	.78	T	.17	.07		T				T	.08	.29	.07						T				
NORTHDALE	1.13							.65	.13										T	.05								.30				
NORTH LAKE	4.00							.27	1.80	.32	T	.06			T	T			.06	.03	.67	.30					.03	.46				
NORWOOD	1.01							.58	.28	.01									.01	T							.04	.0				
OROWAY	1.20								.05	.56	.30	.10									.11	.	.08									
									.07	.13									.13	.09								T				
OTIS 11 NE	.42							.29	.19	.26	.05				T	.05			.06	.12		.08					.04	.5				
OURAY	1.70										.09									.38								.02				
OVID	.54			.05													T	T		.03	.06						.16	.3				
PAGOSA SPRINGS	2.01							.98	.	.42									.07									.2				
PALISADE 1 S	.82							.09	.37	.04																						
PALISADE LAKE 2 SSE	1.88							.90	.18							.05			T	.03	.07						.20	.45				
PAONIA	1.79							.26	.90																		.18	.45				
PARADOX	.36							.36	T																							
PARKER 9 E	.97							T	.20	.50		.07							.20	T	T											
PARSHALL 9 S	1.20							T	.07	.37	T	.19				T				T	.10	.17						.30				
PENROSE 3 NNW	1.03							.38	.34	.03			.01								.27											
PITKIN	1.75								.60	.20									.15	.10							.30	.40				
PLACERVILLE	1.00							.10	.60						.18											T	.12					
PUEBLO WB AP //R	1.35							T	.35	.30	T	T								.48	.14	.08						T				
PUEBLO CITY RES	1.19							T	.17	.45	.03	T	T								.33	.21	T						T			
PUEBLO ORDNANCE DEPOT	.98								.12	.26											.46	.14										
PYRANIO	1.92								.72	T		.38					T											.62	.20			
RANGELY	.17									.05									T								T	.12				
RED FEATHER LAKES	2.06		T	T				.20	.47	.64	.04	.01							.11	.32	.21	.04					.02	T	T			
RICO	2.35							.40	.30	T						T		T	.35	.15							.30	.85				
RIFLE	1.67							.13	.39	.15					T	.03			.04	.03	.07						T	.83	T			
ROCKY FORD 2 ESE	1.05							T	.09	.41		.07									.44	.04										
ROGGEN 2 S	1.44							.03	.25	1.00	T								.02		.11							.03				
RUSH 2 NNE	.83								.60	.10									.11	.02												
RYE	3.34							.25	1.37	.80		.10	.09							.14	.44	.15					T					
SAGUACHE	1.14							.27	.47	.28						T					T	.10					.02					
SALIDA	1.08							.37	.45	.17						.08					T	.01										
SARGENTS	.74				T				.10	.21						T				.13							.20	.10				
SEDGWICK 5 S	.33		.01						.01	.06										.24						.01						
SHOSHONE	2.77							.29	.24	.17	T					.30			.11	.09	.03	.03					.12	1.39	T			
SILVERTON	1.99							.55	.10	.20						.15	.05		.10	.10	.07						.07	.60				
SPRINGFIELD	.57							T	.06	.04	.24	.13	T								.02	.08										
SPRINGFIELD 7 WSW //	.76								.17	.36	.01	.09							T		.05	.08						T				
SPRINGFIELD 8 S	.54								.09	.25	.08	T								T	.06	.06					T					
STATE TURKEY EXP FARM	1.91							1.11	.17																		.33		.30			
STEAMBOAT SPRINGS	2.20							.12	.09	.18	.02	.09				.05	.17		.02	.25	.12	.09					.08	.92				
STERLING	.28								.04	.07	T								.04	.13		T										
STONINGTON	.60							.18		.28		.14																				
STRATTON 3 NE	.37								.10	.20										.07												
SUGAR LOAF RESERVOIR	1.78							.12	.21	.21	.08	.24				.04			.02	.04	.03	.13					.15	.47	.02	.02		
TACOMA	1.84							.71	.15	T						.09	T		.05	.03							.11	.70				
TACOMY 7 SE	.84							T	.13	.54		T					T				.17											
TAYLOR PARK	1.80							.10	.25	.15		T			T	.15	T		.05	.20							.50	.40				
TELLURIDE	1.61							.42	.25	.22						.02			.09	.11							.02	.48				
TRINIDAD	.64							.07	.15	.06	T	.08	.06							T	.17	.05										
TRINIDAD FAA AP	.62							.12	.06	.07	.05	.03	T			T			T	.01	.15	.13										
TWIN LAKES RES	.31						T		.05	.10		.04			T	T						.01					.04	.07				
TWO BUTTES 1 NW	.44								.06	.30	.	.06							T		.02							T				
VALLECITO DAM //	2.10							.71	.38	.06						.03			.08	.03	.08						.35	.38				
YUMA	.54								.17	.05	.26									.06												
WAGON WHEEL GAP 3 N	.68							.05	.33	.12						T			.05	T	.03	T						.10				
WALDEN	.15							.07	T	.06	.02					T		T		T	T						T	T				
WALSENBURG POWER PLANT	1.73							.07	.47	.35		.05	.08							T	.42	.27						.02				
WATEROALE	3.13							.25	.77	1.21	.04	.03							.40	.19	.13	.11										
WESTCLIFFE	2.56							.45	.81	.78											.32	.16			.03		.01					
WETMORE 2 S	3.22	.16						.33	.80	.90	.20	.20	.12								.39	.12										
WINDSOR	1.48								.18	.50	.23	.08							.	.	.39	.10										
WINTER PARK	1.65								.02	.02	.28	.30	.13			.02	.13			.12	.04	.44					.03	.10	.02			
WOLF CREEK PASS 1 E	4.25							.88	1.18	.27						T	.12		.22	.21	.08	T					.94	.35				
WOLF CREEK PASS 4 W	4.82							.32	1.90	.50										.20	.20	.25						1.45				
WRAY 3 WNW	.12							T		.11	T	T				.01		T	T													
YAMPA	1.78							.10	.51	.03	.06	.27				T	.01		T	.02	.07	.06						.65				
YUMA	.69								.12	.42		.01				.01			.09	.03								.01				

SUPPLEMENTAL DATA

Station	Wind direction: Prevailing	Wind direction: Percent of time from prevailing	Wind speed m.p.h.: Average	Wind speed: Fastest mile	Wind speed: Direction of fastest mile	Wind speed: Date of fastest mile	Relative humidity averages percent: 5:00A MST	11:00A MST	5:00P MST	11:00P MST	Number of days with precipitation: Trace	.01-.09	.10-.49	.50-.99	1.00-1.99	2.00 and over	Total	Percent of possible sunshine	Average sky cover sunrise to sunset
ALAMOSA WB AIRPORT	-	-	-	-	-	-	72	40	33	-	2	6	1	0	0	0	9	-	6.1
COLORADO SPRINGS WB AIRPORT	NNE	16	10.8	++44	WNW	2	64	40	36	61	5	4	2	2	0	0	13	-	6.5
DENVER WB AIRPORT	SSW	18	12.5	35	NW	28+	61	37	35	57	6	6	1	1	0	0	14	61	6.8
GRAND JUNCTION WB AIRPORT	ESE	25	9.8	38	NW	18	45	24	21	35	5	2	2	0	0	0	9	79	5.5
PUEBLO WB AIRPORT	W	12	9.1	52	N	6	76	40	34	61	4	1	4	0	0	0	9	65	6.6

++ FASTEST OBSERVED ONE MINUTE WIND SPEED. THIS STATION IS NOT EQUIPPED WITH AUTOMATIC RECORDING WIND INSTRUMENTS.

See reference notes following Station Index.

DAILY TEMPERATURES

Station		Day Of Month 1	2	3	4	5	6	7	8	9	10	11	12	13	14	15	16	17	18	19	20	21	22	23	24	25	26	27	28	29	30	31	Average
AKRON FAA AP	MAX	64	73	62	79	73	84	44	35	30	35	33	37	56	74	71	60	60	44	42	36	48	67	71	81	60	78	65	67	75	82		59.5
	MIN	27	36	29	37	39	38	31	25	17	4	15	14	16	30	37	34	30	33	27	26	25	25	40	37	28	42	36	31	37	38		29.5
ALAMOSA WB AP	MAX	63	72	69	67	71	70	50	41	32	42	49	51	59	60	58	58	57	51	49	41	51	59	69	68	70	57	56	63	70	75		58.3
	MIN	19	22	29	27	25	42	25	25	16	9	15	12	18	22	30	30	22	26	15	19	20	18	21	34	34	43	33	27	27	31		24.5
ALLENSPARK	MAX	45	50	55	60	63	62	60	28	25	27	22	38	51	55	50	48	45		45	30	40	47	55	62	62	58	52	47	58	68		48.6
	MIN	27	36	22	43	36	35	18	12	10	-6	7	-10	8	27	30	25	14		17	12	12	20	32	43	42	40	32	30	34	40		23.7
ALTENBERN	MAX	73	68	74	78	81	78	71	47	41	48	51	62	69	70	68	61	60	55	44	45	58	65	74	72	72	65	58	67	71	80		64.2
	MIN	28	24	32	29	30	33	36	29	22	17	23	17	18	21	34	17	18	30	22	26	22	20	29	34	37	47	36	35	37	31		27.8
ARBOLES	MAX	70	75	76	76	79	76	71	52	52	50	76	59	65	67	65	62	68	63	52	50	59	65	72	75	73	62	60	69	73	78		66.3
	MIN	21	21	33	32	36	40	35	32	32	19	21	19	26	32	34	29	28	33	25	28	23	23	22	40	33	42	40	33	33	38		30.1
BAILEY	MAX	57	66	66	69	72	72	65	27	22	40	28	40	59	60	59	54	56	53	45	30	45	60	66	70	72	64	56	57	65	78		55.8
	MIN	27	32	27	44	32	26	20	16	13	-13	9	-14	5	18	25	25	15	23	18	19	9	14	26	28	29	46	29	27	31	37		21.4
BONO	MAX	57	64	66	73	74	73	71	38	39	36	38	51	63	65	58	56	56	54	50	40	48	59	69	73	71	70	52	54	68	77		58.8
	MIN	32	25	30	27	26	21	34	24	22	12	19	14	14	24	37	30	21	19	18	25	20	19	28	40	38	33	35	34	33	30		26.1
BONNY DAM	MAX	47	67	80	62	83	73	84	47	44	28	39	42	41	58	79	75	64	63	40	46	38	48	70	72	86	61	80	73	71	76		61.2
	MIN	30	33	30	35	43	43	39	29	27	17	20	18	21	28	31	39	35	37	29	28	29	24	35	35	33	33	38	35	43	43		32.0
BOULDER	MAX	65	70	64	78	77	80	75	32	28	36	32	36	54	68	62	59	58	55	40	35	47	67	71	77	72	71	68	65	74	83		60.0
	MIN	34	46	35	45	39	48	30	23	21	5	19	6	14	30	45	39	31	36	30	25	26	36	42	49	37	48	46	38	40	53		33.9
BUENA VISTA	MAX	57	55	63	70	71	69	68	49	36	36	41	50	57	60	55	53	64	54	45	44	47	59	66	66	66	61	51	61	67	77		57.3
	MIN	31	27	30	45	27	33	25	20	18	3	20	10	17	25	28	29	18	27	24	23	13	23	32	38	39	41	34	33	31	35		26.6
BURLINGTON	MAX	66	81	84	84	85	85	70	62	56	42	42	42	58	80	77	65	63	52	45	44	47	70	74	86	76	68	74	71	76	85		67.0
	MIN	27	44	46	35	45	50	33	32	28	14	23	17	14	38	35	37	32	28	26	31	25	17	29	36	31	34	49	47	28	36		32.2
BYERS	MAX	63	71	64	75	76	81	65	33	31	32	34	38	54	72	68	54	60	57	47	35	49	66	72	78	77	75	65	65	74	81		60.4
	MIN	28	40	33	38	36	46	31	24	25	-4	15	5	16	34	36	30	28	33	33	25	23	29	39	42	33	45	33	29	38	39		30.1
CANON CITY	MAX	71	76	74	78	76	80	76	37	37	44	37	56	54	70	69	62	60	57	57	55	46	68	76	75	80	76	65	69	78	82		64.7
	MIN	31	50	40	42	50	46	32	29	26	12	25	25	10	32	45	41	38	38	30	31	28	34	46	52	55	53	52	40	44	50		37.6
CEDAREDGE	MAX	62	75	73	77	80	76	68	48	43	51	52	60	68	68	64	60	61	53	52	55	57	65	77	76	73	62	60	65	70	79		64.3
	MIN	29	32	42	38	39	44	40	30	22	17	24	21	25	39	41	33	24	24	26	23	25	24	35	49	43	43	39	24	41	40		32.5
CENTER	MAX	64	72	71	74	74	71	50	36	37	38	46	49	56	60	58	58	59	55	47	51	53	52	71	70	71	62	57	62	70	71		58.8
	MIN	24	28	34	26	25	33	24	20	10	-4	12	14	13	20	24	24	16	19	16	19	22	20	22	32	34	39	30	27	25	34		22.7
CHEESMAN	MAX	65	69	69	72	73	74	69	36	32	38	29	43	62	63	63	57	60	55	47	33	47	63	69	72	70	66	61	60	71	82		59.0
	MIN	19	34	32	31	29	32	23	21	18	-1	16	-3	12	24	28	25	20	25	24	21	20	17	28	40	35	48	34	29	31	34		24.9
CHERRY CREEK DAM	MAX	60	68	64	75	76	78	76	34	29	38	36	38	56	68	64	58	62	57	47	39	48	65	72	79	73	75	72	63	74	81		60.8
	MIN	26	38	32	39	35	45	31	22	20	1	18	0	17	33	35	29	28	33	29	25	24	28	39	42	34	49	40	32	39	42		30.2
CHEYENNE WELLS	MAX	67	68	70	82	75	82	75	45	40	41	41	39	57	75	75	74	72	62	50	45	45	67	75	84	78	79	72	70	71	77		65.1
	MIN	27	29	31	31	44	40	35	29	18	21	26	18	15	32	39	35	34	37	35	29	29	21	30	33	34	35	40	32	40	41		31.3
CIMARRON 3 SE	MAX	60	67	70	76	74	75	46	45	35	46	52	57	65	65	63	57	63	57	47	55	55	62	74	66	65	55	57	62	49	79		60.0
	MIN	20	20	20	20	21	30	32	28	28	6	17	11	13	20	31	18	11	28	28	20	26	12	20	38	35	34	34	25	25	25		23.2
CLIMAX 2 NW	MAX	34	43	41	45	50	50	45	21	18	19	16	31	41	42	40	31	35	34	27	28	27	39	44	45	48	42	37	35	43	54		36.8
	MIN	14	17	16	25	24	29	19	10	7	-4	5	-1	7	21	20	9	7	16	7	2	5	5	19	30	28	28	20	19	21	23		14.9
COCHETOPA CREEK	MAX	43	55	62	63	65	68	69	47	41	34	41	42	49	57	58	51	50	54	52	40	46	47	55	66	67	65	48	45	55	63		53.3
	MIN	20	18	28	21	21	31	35	22	18	8	15	7	10	18	25	20	10	23	12	17	19	13	18	28	27	38	24	23	22	24		20.5
COLLBRAN	MAX	63	70	71	75	79	75	71	47	47	45	50	60	68	68	63	58	57	53	47	49	52	68	71	73	68	64	59	62	69	78		62.7
	MIN	26	32	38	35	42	40	16	25	22	16	23	20	25	35	36	25	42	28	21	27	23	23	35	45	46	49	34	34	34	36		31.1
COLORADO NM	MAX				80	80	71	80	54	50	52	55	60	67	61	70	64	58	60	55	50	56	70	75	76	74	69	63	68	70	79		65.4
	MIN					48	38	38	30	27	25	30	30	35	40	44	32	31	32	31	31	30	31	36	51	56	51	38	40	45	46		37.2
COLO SPRINGS WB AP	MAX	62	73	55	77	72	78	41	32	29	35	32	32	48	69	66	58	58	60	53	34	43	61	74	79	74	73	60	66	75	79		58.3
	MIN	26	38	35	38	45	38	27	25	5	-3	11	4	12	30	40	34	30	31	27	25	24	25	35	41	42	42	38	35	38	45		29.4
CONEJOS 3 NNW	MAX	62	71	71	70	71	71	65	40	39	49	51	49	56	61	61	57	58	58	50	50	51	59	71	70	71	71	59	63	69	74		60.6
	MIN	14	22	27	26	25	35	32	19	24	9	13	13	15	24	26	31	18	24	16	17	18	15	27	35	39	43	33	25	25	30		24.0
CORTEZ	MAX	67	71	75	75	78	75	70	52	50	52	58	62	67	66	63	60	61	57	54	55	60	65	72	72	72	71	60	66	73	79		65.3
	MIN	32	30	39	40	35	44	41	33	29	19	22	21	25	34	39	26	22	32	29	32	22	23	31	43	42	46	38	30	32	37		32.3
CRAIG	MAX	52	67	65	72	75	73	40	40	37	37	41	53	65	67	64	49	54	54	43	43	47	60	67	71	70	60	55	57	65	76		57.3
	MIN	27	26	28	30	32	34	30	24	16	16	19	15	24	24	29	15	19	29	25	24	19	21	30	37	38	37	35	26	27	30		26.2
CRESTED BUTTE	MAX	44	50	52	56	62	61	54	38	27	31	32	43	50	49	43	41	46	42	33	36	38	46	56	60	58	50	44	44	53	61		46.7
	MIN	14	15	21	20	21	20	25	21	9	5	18	-5	5	15	29	20	10	25	16	11	11	10	20	30	32	32	30	18	26	24		18.3
DELHI	MAX	67	82	76	82	81	83	77	40	45	40	39	40	63	75	72	70	70	70	62	44	43	63	81	82	81	81	70	75	79	90		67.4
	MIN	23	37	31	37	37	48	32	28	25	10	25	9	17	37	40	43	27	31	27	27	23	28	40	47	40	45	40	30	33	37		31.8
DEL NORTE	MAX	65	71	70	70	72	70		38	36	35	46	51	57	60	57	57	58		45	45	52	61	70	68	69	58	56	64	71	74		58.8
	MIN	24	27	33	35	33	39	30	24	23	4	19	22	21	27	30	26	22	25	23	24	22	23	31	38	40	39	34	31	30	35		27.8
DELTA 1 E	MAX	67	79	79	84	86	83	75	55	50	55	59	66	74	75	71	65	65	59	56	59	62	69	81	84	72	65	64	69	76	84		69.6
	MIN	24	29	40	32	34	45	40	34	27	17	22	19	24	34	47	35	25	43	28	25	27	25	35	47	46	55	42	36	37	39		33.8
DENVER WB AP	MAX	64	70	63	76	77	80	40	30	28	40	32	36	57	70	65	59	62	45	46	34	47	64	74	79	67	75	63	64	74	81		58.7
	MIN	31	39	35	45	40	39	29	24	12	7	14	7	20	37	41	35	31	34	29	26	28	32	41	45	37	49	44	36	43	46		32.5
DENVER WB CITY	MAX	65	71	65	78	78	81	40	28	27	39	28	37	57	70	66	58	60	43	42	33	46	65	71	79	68	74	58	63	73	81		58.1
	MIN	35	39	36	49	46	39	27	24	14	10	15	10	24	42	47	39	35	33	28	27	28	35	46	45	36	53	48	40	47	50		34.9
DILLON 1 S	MAX	40	54	55	58	62	61	34	32	32	30	25	38	53	55	50	42	47	46	39	38	35	47	55	55	60	55	50	42	55	65		47.0
	MIN	23	24	20	19	19	23	22	17	11	-5	12	-9	-5	10	6	15	5	9	14	9	8	2	18	29	24	36	27	26	26	22		15.2
DURANGO	MAX	73	74	76	75	80	75	62	53	44	55	59	62	67	67	61	60	60	53	52	55	62	67	72	71	72	68	66	67	76	81		65.5
	MIN	21	27	34	31	31	34	35	31	24	14	19	20	19	25	35	24	20	31	26	31	23	21	25	36	30	34	36	28	27	31		27.4
EADS	MAX	70	83	78	85	81	88	80	40	32	36	42	40	58	75	75	72	65	58	60	50	48	70	80	85	77	82	72	72	76	83		67.1
	MIN	30	38	35	31	45	39	34	28	25	12	14	15	20	22	36	40	35	40	35	28	25	24	38	38	37	48	45	35	38	41		32.4
EAGLE FAA AP	MAX	55	66	66	73	73	73	47	43	39	41	42	53	63	64	55	53	57	54	46	43	51	60	70	70	70	60	49	58	67	77		57.9
	MIN	28	26	26	24	30	28	29	26	20	16	19	11	15	20	34	26	16	29	21	21	21	16	23	42	35	40	37	33	30	27		25.6
EDGEWATER	MAX	65	72	67	80	80	82	77	35	33	41	33	38	63	70	67	58	62	55	47	37	40	62	73	82	78	76	71	64	76	80		62.1
	MIN	31	46	36	42	38	49	33	25	23	7	24	12	36	46	35	32	35	37	32	26	25	28	39	42	56	39	44	36	45	44		34.8
ESTES PARK	MAX	50	57	61	64	67	65	39	26	19	24	30	35	54	58	55	50	49	47	38	33	36	54	64	66	66	62	55	51	61	70		50.2
	MIN	30	43	26	49	39	30	26	16	16	-9	2	-12	0	20	33	30	23	31	22	19	17	29	36	50	35	48	38	38	41	46		27.1

See reference notes following Station Index.

Station		Day Of Month 1	2	3	4	5	6	7	8	9	10	11	12	13	14	15	16	17	18	19	20	21	22	23	24	25	26	27	28	29	30	31	Average
EVERSOLL RANCH	MAX	70	84	75		88	83	71	42	41	47	42	45	62	75	82	77	73	81	75	45	49	70	85	91	72	91	80	76	82	90		70.5
	MIN	34	43	48		41	41	35	34	34	27	33	22	22	37	41	45	41	50	44	33	32	42	44	49	46	46	50	50	46	43		39.8
FLAGLER 2 NW	MAX	62	75	60	78	75	72	62	32	33	40	36	36	52	73	70	60	60	57	47	35	44	65	70	82	66	77	66	66	73	81		60.2
	MIN	23	34	25	33	38	49	29	23	12	10	21	16	16	30	34	32	29	36	22	24	25	22	30	33	29	41	39	29	34	35		28.4
FOROER 8 S	MAX	71	81	63	82	75	85	80	40	32	33	40	35	48	71	73	63	63	60	57	45	48	65	78	84	73	79	71	70	75	82		64.1
	MIN	20	29	35	27	36	36	40	28	20	3	22	8	12	22	23	34	33	35	31	26	27	22	28	35	38	37	37	29	36	37		28.2
FORT COLLINS	MAX	65	70	59	76	74	80	71	32	27	26	29	35	40	59	57	59	55	53	38	35	45	65	73	75	65	75	62	64	73	82		57.3
	MIN	31	45	36	40	36	37	30	24	21	-1	3	-8	0	17	36	39	31	33	31	27	28	24	35	38	35	38	43	37	39	40		28.8
FORT LEWIS	MAX	46	62	64	66	67	69	66	45	45	34	44	52	54	57	59	54	52	53	41	43	47	51	57	63	64	65	48	51	57	64		54.7
	MIN	23	27	35	33	32	36	39	30	25	11	16	18	24	28	30	20	20	32	21	24	14	19	24	38	29	44	33	28	27	32		27.1
FORT LUPTON	MAX	67	74	66	77	76	80	70	35	32	32	33	33	56	72	68	61	62	60	43	42	50	68	75	80	78	75	69	66	76			61.2
	MIN	30	40	35	37												35	29	33	31	21	28	29	39	43	37	42	45	37	38			
FORT MORGAN	MAX	51	65	75	62	78	72	79	45	35	27	35	36	35	60	72	70	60	60	45	45	39	50	69	70	65	65	80	68	70	79		58.7
	MIN	27	34	30	34	44	45	35	25	24	3	9	12	17	25	37	37	31	33	32	28	26	26	35	40	32	37	35	42	40	46		30.7
FRASER	MAX	41	48	49	54	55	56	52	26	25	26	22	38	48	53	45	40	45	43	38	30	35	46	50	55	56	49	43	42	53	66		44.3
	MIN	25	12	18	16	19	15	20	18	15	-9	9	-24	-16	5	23	5	3	17	13	8	-3	-8	17	32	27	41	25	28	28	21		13.3
FRUITA 2 N	MAX	68	79	78	84	85	82	73	54	47	55	61	65	72	75	72	67	61	59	57	55	61	70	80	80	78	73	62	72	76	83		69.5
	MIN	27	29	39	33	38	42	41	31	31	24	20	22	29	33	44	22	24	37	24	32	26	24	31	36	36	52	41	36	39	36		32.6
GATEWAY 1 SW	MAX		81	81	85	86	84	81	57	50	59	65	69	76	72	75	73	68	60	58	60	65	73	80	85	76	71	68	74	79	90		72.4
	MIN		29	48	41	42	51	44	34	30	24	26	27	33	49	50	36	29	39	26	26	26	30	40	51	58	59	45	38	36	44		38.3
GEORGETOWN	MAX	45	56	57	61	65	65	56	36	30	30	31	45	50	52	58	44	49	47	42	34	40	52	58	61	65	58	52	51	58	66		50.5
	MIN	30	39	36	40	38	36	22	15	13	4	14	-3	14	26	30	26	18	27	20	17	8	20	33	41	36	32	32	31	31	34		25.3
GLENWOOD SPRINGS 1 N	MAX	61	69	69	74	77	76	73	44	39	42	46	60	67	67	60	54	57	55	47	47	54	62	71	71	73	66	56	63	68	79		61.6
	MIN	29	31	33	32	37	38	32	29	24	21	24	20	24	32	39	32	24	34	28	27	24	25	31	44	37	48	35	34	35	36		31.3
GORE PASS RANCH	MAX	48	58						39	40	36	33	37	45	56	53	47	50	53	41	39	41	53	62	65	65	57	51	51	61	70		50.0
	MIN	29	28						17	13	-4	15	-8	0	13	32	19	16	23	23	21	11	14	26	42	34	43	31	27	35	26		21.0
GRAND JUNCTION W8 AP	MAX	64	76	75	81	82	80	60	52	43	53	56	61	69	71	71	58	61	54	53	53	57	65	77	78	75	67	64	68	73	81		65.9
	MIN	32	41	51	44	48	55	37	32	28	26	27	29	35	46	44	31	32	35	31	34	33	34	45	52	51	47	40	39	49	47		39.2
GRAND LAKE 1 N	MAX	38	45	53	58	61	59	55	26	25	25	28	38	46	52	48	40	43	45	37	32	36	45	54	59	57	53	46	43	54	60		45.4
	MIN	24	17	19	21	23	20	23	17	12	-6	6	-13	-1	12	29	20	9	22	17	19	16	2	18	30	28	35	30	29	27	19		17.5
GRAND LAKE 6 SSW	MAX	40	50	52	57	59	60	58	27	25	27	25	36	45	50	50	41	42	44	33	34	34	45	51	57	57	55	47	45	54	62		45.4
	MIN	27	21	21	27	27	23	26	20	16	-5	8	9	1	14	28	20	13	25	19	22	12	7	21	35	33	42	31	31	32	27		21.1
GREAT SAND DUNES NM	MAX	59	66	63	68	69	69	63	33	31	42	43	46	52	60	55	55	53	51	45	39	45	54	65	68	71	63	52	58	65	71		55.8
	MIN	22	29	33	33	31	43	24	12	19	.0	12	11	22	30	31	35	24	30	20	25	20	20	27	41	43	45	32	31	30	34		27.0
GREELEY	MAX	52	67	73	67	78	75	82	45	33	29	31	32	39	52	72	68	60	60	39	40	38	49	67	71	79	67	76	62	64	75		58.1
	MIN	29	38	36	35	38	40	38	26	25	11	11	8	13	28	34	33	30	35	30	28	29	32	34	36	34	35	43	40	46	41		31.2
GREEN MOUNTAIN DAM	MAX	46	58	59	64	67	66	66	35	30	32	32	40	52	59	55	51	49	51	41	40	41	53	62	65	64	62	55	50	61	71		52.6
	MIN	29	27	29	31	29	28	30	20	14	2	15	-7	6	22	33	23	19	27	26	22	8	16	29	44	36	42	30	32	31	32		24.2
GROVER 10 W	MAX	60	67	57	75	73	70	61	35	30	35	26	30	43	67	65	62	56	51	37	37	47	65	65	75	60	76	63	65	76	82		57.0
	MIN	31	28	33	36	37	37	28	22	21	11	9	6	12	28	38	33	25	29	23	24	25	25	36	36	20	39	29	27	36	44		27.6
GUNNISON	MAX	56	65	70	69	72	67	44	41	36	40	43	50	59	59	56	53	57	53	45	46	47	57	67	69	64	59	43	56	65	75		56.1
	MIN	19	18	29	22	21	26	33	24	15	13	16	12	13	19	26	24	12	26	17	18	19	13	18	28	26	39	31	24	23	24		21.6
HAYDEN	MAX	51	65	66	72	74	73	58	40	35	35	39	51	62	61	61	57	55	55	42	44	48	60	68	70	71	64	53	58	65	76		57.6
	MIN	25	25	25	29	30	31	30	24	20	14	20	14	23	24	23	18	19	25	26	25	19	19	28	39	36	44	32	26	28	29		25.7
HERMIT 7 ESE	MAX	51	60	60	60	66	62	52	40	34	39	41	47	55	53	45	47	48	41	39	40	45	51	61	62	61	54	45	55	62	70		51.5
	MIN	20	18	22	21	19	23	32	23	19	4	10	10	10	17	22	16	16	19	9	19	12	14	17	26	27	33	22	22	23	24		19.0
HOLLY	MAX	58	72	85	87	87	75	84	56	44	36	42	45	44	60	78	79	71	67	67	56	44	49	69	82	82	85	82	76	74	78		67.1
	MIN	28	31	33	32	39	36	38	33	28	19	23	22	21	32	34	36	41	45	40	32	32	20	27	35	43	48	46	34	37	37		33.4
HOLYOKE	MAX	63	75	62	81	73	85	73	46	37	42	37	43	61	81	75	66	61	49	40	40	47	72	68	83	79	81	76	69	77	85		64.2
	MIN	30	38	33	38	37	47	35	29	25	4	20	15	20	28	41	40	33	31	31	26	29	23	23	35	33	35	28	36	40	43		30.9
HOT SULPHUR SPR 2 SW	MAX		54	59	65	66	66	63	62	61	32	31	42	55	58	55	54	49	51		38	41	53	60	64	60	52	43	60	61	71		54.5
	MIN		21	25	30	26	27	24	20	16	6	14	-1	10	22	20	16	17	25		19	12	16	28	34	22	18	30	36	31	27		21.1
IDAHO SPRINGS	MAX	54	65	67	71	73	72	58	26	24	38	34	35	53	65	63	56	52	46	43	32	46	60	69	72	74	69	60	55	66	76		55.8
	MIN	35	35	29	50	32	34	25	19	14	-2	14	-6	12	32	33	27	19	23	20	20	20	14	30	48	30	46	31	37	39	40		26.7
IGNACIO 1 N	MAX	69	72	74	74	75	74	70	50	48	51		58	65	66	63	60	60	55	50	53	58	64	70	71	72	64	58	66	72	78		64.1
	MIN	19	24	32	29	29	36	34	32	26	17		18	21	28	31	25	24	28	24	30	20	19	19	39	32	44	37	29	29	31		27.8
JOHN MARTIN DAM	MAX	70	80	78	83	82	88	86	41	41	41	38	38	62	78	76	75	67	65	61	49	47	66	81	84	83	83	74	74	76	85		68.4
	MIN	34	39	41	39	42	41	41	33	28	17	29	20	21	35	41	45	41	45	39	30	29	30	34	42	46	46	48	39	42	45		36.7
JULESBURG	MAX	67	73	62	80	80	85	78	55	49	45	45	44	61	79	72	70	71	65	58	50	49	74	74	80	75	78	72	70	78	86		67.5
	MIN	27	36	31	37	37	40	34	30	24	14	18	13	20	27	38	36	31	31	31	25	29	24	35	35	28	38	43	34	39	42		30.9
KASSLER	MAX	66	74	66	78	78	81	77	39	28	41	32	34	53	66	67	64	62	56	48	40	47	66	73	79	72	74	70	67	74	83		61.8
	MIN	33	36	35	37	40	49	33	24	23	-4	21	0	14	29	41	35	32	34	32	25	25	32	43	45	38	58	40	37	41	48		32.5
KAUFFMAN 4 SSE	MAX	59	70	59	77	73	81	75	32	30	37	30	34	53	72	66	61	56	50	39	34	49	67	67	77	60	78	65	67	75	83		59.2
	MIN	25	37	31	37	31	36	24	28	19	0	11	1	9	23	35	33	21	26	18	23	19	23	34	33	23	30	44	36	39	39		26.3
KIT CARSON	MAX	69	85	64	88	75	88	77	37	36	39	43	41	55	76	77	67	65	56	55	42	48			87	74	82	76	72	79	84		65.6
	MIN	25	32	35	29	38	40	35	29	24	11	26	17	17	24	33	36	35	34	31	29	25			34	36	41	42	31	39	41		31.0
LA JUNTA FAA AP	MAX	70	83	65	83	76	86	52	37	35	39	40	40	61	76	75	68	67	73	64	40	45	66	80	83	72	80	72	73	77	83		65.4
	MIN	31	43	40	37	47	45	34	32	24	19	27	19	22	35	41	43	36	42	36	32	31	31	37	43	45	46	46	38	42	47		36.4
LAKE CITY	MAX	47	64	63	64	61	69	59	42	42	40	41	50	58	57	56	50	52	52	48	44	41	56	63	68	66	55	45	57	64	71		54.8
	MIN	28	26	32	28	32	30	40	30	26	0	22	18	20	38	34	26	24	36	32	30	14	20	23	38	32	37	29	24	20	24		27.1
LAKE MORAINE	MAX	47	49	49	55	58	55	36	25	21					53	46	41	38	36	30	20	16	40	48	55	54	48	41	46	55	58		43.1
	MIN		31	33	38	39	32	16	14	12	-6					35	30	20	25	17	5	1	-2	23	38	39	38	30	30	32	24		23.8
LAMAR	MAX	73	84	64	87	77	87	62	41	35	42	42	40	63	79	78	70	68	60	69	44	49	69	83	87	69	87	76	75	78	87		67.5
	MIN	30	37	33	35	38	40	37	33	26	14	30	22	21	31	40	43	35	42	39	30	29	28	30	38	46	46	42	36	39	40		34.3
LAS ANIMAS 1 N	MAX	72	86	78	86	84	91	87	50	41	42	42	41	65	80	77	73	68	69	63	48	50	69	82	87	85	89	79	76	79	87		70.9
	MIN	26	33	37	31	38	41	46	31	28	21	28	18	21	29	37	39	31	43	35	31	31	24	31	37	44	44	41	33	37	41		33.6
LEADVILLE	MAX	40	43	48	52	55	57	34	28	23	24	24	37	48	49	44	38	42	40	31	32	34	42	50	52	54	47	35	39	49	61		41.7
	MIN	17	23	23	31	28	28	18	10	4	3	8	2	9	21	24	17	10	20	14	10	7	11	29	33	33	31	23	24	24	28		18.8

See reference notes following Station Index.

Station		Day Of Month 1	2	3	4	5	6	7	8	9	10	11	12	13	14	15	16	17	18	19	20	21	22	23	24	25	26	27	28	29	30	31	Average
LIMON 8 SSW	MAX	63	75	60	78	72	79	60	31	30	45	36	30	40	67	68	60	58	53	47	40	46	65	74	80	71	80	65	66	72	81		59.7
	MIN	24	38	31	33	39	33	29	23	15	-2	14	2	11	26	33	32	28	33	29	22	21	25	33	30	31	30	37	28	36	36		26.7
LIMON	MAX	61	75	57	76	73	80	43	32	28	39	33	33	45	73	69	58	58	47	46	36	47	64	75	79	67	75	66	66	72	79		58.4
	MIN	23	34	31	29	39	35	29	25	14	-4	14	7	15	23	35	33	30	35	27	24	22	22	28	35	32	36	35	28	34	37		26.9
LITTLE HILLS	MAX	60	67	66	72	77	72	70	40	32	40	43	55	64	65	63	55	54	50	41	40	49	60	68	72	69	61	54	59	65	71		58.5
	MIN	19	27	23	23	25	27	30	23	23	14	14	10	12	23	37	14	10	29	26	23	16	15	24	37	36	42	33	21	23	22		23.4
LONGMONT 2 ESE	MAX	66	69	74	66	80	76	84	43	31	27	30	32	43	45	67	66	60	60	43	42	34	47	69	74	70	64	75	64	68	77		58.2
	MIN	28	36	36	38	34	37	39	25	24	-6	4	-3	8	16	32	36	30	37	33	27	28	21	37	42	36	36	43	39	38	40		29.0
MANASSA	MAX	65	72	71	74	74	72	63	41	41	48	52	51	59	61	59	59	59	50	51	45	51	60	72	69	72	65	61	63	70	77		60.9
	MIN	12	18	25	27	20	38	31	19	23	8	12	12	21	30	28	32	18	28	15	18	18	20	23	39	42	45	32	22	22	26		24.1
MARVINE	MAX	56	58	59	62	67	63	50	42	32	36	41	49	55	58	57	45	54	48	42	42	50	54	56	66	61	60	49	60	52	66		53.0
	MIN	22	23	28	30	31	29	30	24	17	3	16	11	12	21	39	18	20	30	22	23	16	16	20	40	30	32	33	30	28	27		24.0
MAYBELL	MAX	61	68	67	73	76	76	66	44	37	41	45	57	67	68	66	52	57	54	43	42	53	62	71	73	74	66	56	63	69	79		60.9
	MIN	28	27	27	29	30	30	34	26	21	9	18	10	19	25	33	15	16	22	29	26	15	15	24	49	47	50	39	31	29	30		26.8
MEEKER	MAX	60	63	68	73	76	74	70	41	34	41	44	57	66	66	64	60	58	56	44	44	49	61	68	73	71	63	55	60	67	78		60.1
	MIN	25	29	30	32	34	34	33	26	14	15	21	15	22	30	40	16	18	30	28	27	19	23	28	45	39	45	33	30	33	33		28.2
MESA VERDE NP	MAX	64	70	72	77	77	75	65	48	45	50	55	59	65	65	60	55	60	51	51	54	56	63	71	69	71	67	57	62	69	77		62.7
	MIN	35	43	44	45	46	47	36	32	26	21	29	26	27	36	40	31	32	29	29	31	28	31	39	48	44	42	34	37	41	44		35.8
MONTE VISTA	MAX	65	71	70	69	72	70	48	36	33	38	48	51	51	59	59	56	58	53	48	41	50	57	71	70	72	62	57	61	59	74		57.6
	MIN	20	21	30	25	23	36	29	23	22	1	16	14	15	20	27	20	17	16	9	18	21	18	20	32	19	34	31	26	27	30		22.0
MONTROSE NO 2	MAX	64	74	74	76	79	76	55	49	39	50	53	60	68	67	65	59	64	55	49	53	56	65	77	77	73	60	61	66	71	82		63.9
	MIN	25	31	37	39	42	46	48	31	26	19	26	21	26	32	43	27	27	35	30	23	28	27	32	48	55	47	39	35	36	42		34.1
MONUMENT 2 W	MAX	57	69	56	72	67	74	72	32	33	40	30	30	48	63	58	57	55	56	48	31	40	57	71	74	71	66	60	64	73	74		56.6
	MIN	20	30	28	29	38	36	25	20	13	2	13	1	9	26	38	30	25	26	20	19	19	20	33	41	40	45	36	30	37	42		26.4
NORTHOALE	MAX	62	70	72	74	75	73	68	48	43	45	48	51	64	64	63	61	57	53	51	51	54	63	69	72	68	63	67	63	70	76		61.9
	MIN	27	23	41	29	26	41	38	28	24	14	18	23	17	28	38	21	15	29	20	19	20	17	23	43	41	34	33	32	30	31		27.4
NORTH LAKE	MAX	59	67	59	65	66	66	50	31	38	39	37	37	52	57	55	55	55	55	40	34	35	52	61	65	65	58	58	59	64	71		53.5
	MIN	22	28	28	34	33	29	21	18	19	-4	13	-3	11	24	33	33	21	21	27	19	12	11	25	41	45	42	33	21	21	29		23.6
NORWOOD	MAX	59	69	68	69	73	69	55	55	37	46	51	56	67	63	69	53	52	48	44	51	55	59	69	70	62	61	60	61	67			59.2
	MIN	24	31	33	36	41	42	35	27	15	16	22	23	25	32	39	17	16	25	23	22	15	20	30	43	35	42	34	27	27			28.2
OURAY	MAX	55	65	63	67	70	69	61	43	35	42	45	51	60	57	52	49	56	49	39	42	48	57	67	69	64	61	47	57	65	74		56.0
	MIN	23	31	37	35	36	42	37	27	21	13	20	20	26	32	35	25	24	30	26	25	23	25	33	41	47	40	32	31	33	38		30.3
PAGOSA SPRINGS	MAX	64	71	70	71	73	70	64	45	43	46	54	54	60	62	58	57	56	52	47	42	54	61	67	67	65	65	57	60	68	74		59.9
	MIN	18	21	26	25	24	33	31	31	28	21	14	22	16	22	22	24	20	25	18	27	19	17	19	35	23	40	36	24	23	27		24.4
PALISADE 1 S	MAX	67	78	77	82	84	81	77	54	45	54	56	65	73	73	71	70	63	57	55	54	60	70	78	80	74	67	64	70	74	83		68.5
	MIN	34	40	48	45	48	54	40	34	29	27	31	30	35	45	46	35	34	33	30	34	33	35	45	51	64	58	43	41	46	47		40.5
PAONIA	MAX	62	72	73	77	79	77	72	78	42	50	53	59	67	67	63	64	60	55	52	55	57	64	74	77	71	61	57	66	70	81		65.2
	MIN	27	34	42	39	38	40	38	31	26	20	21	23	29	34	41	29	23	36	42	28	27	28	32	42	34	37	40	33	36	41		33.0
PARADOX	MAX	71	80	79	80	87	80	64	54	45	58	60	68	73	68	70	60	65	65	55	58	65	73	78	79	69	69	67	73	78	87		69.3
	MIN	23	29	43	33	32	42	42	30	26	18	20	23	22	32	41	29	22	36	16	28	24	25	31	38	42	51	37	32	31	36		31.1
PARKER 9 E	MAX	59	66	56	74	75	78	70	30	27	40	34	40	50	65	63	59	58	53	45	33	42	63	70	78	72	72	62	63	73	79		58.3
	MIN	22	38	30	37	32	46	28	21	15	2	18	-3	13	35	33	28	24	32	31	23	23	28	34	41	37	45	36	28	35	39		28.4
PUEBLO WB AP	MAX	70	83	63	81	76	84	51	38	34	37	38	42	58	74	74	64	65	68	61	36	46	64	81	84	74	75	70	74	79	83		64.2
	MIN	27	40	39	31	42	39	32	30	19	6	23	15	20	30	40	35	36	37	33	30	29	28	36	40	42	43	45	36	40	42		32.8
RANGELY	MAX	65	74	73	77	81	79	62	46	41	50	50	64	72	72	70	52	61	50	54	49	57	67	75	80	77	66	61	67	73	84		65.0
	MIN	28	30	31	29	34	38	38	25	21	18	24	21	21	30	37	21	21	30	30	29	18	33	29	36	40	43	38	33	32	33		29.7
RED FEATHER LAKES	MAX	44	51	51	57	60	63	55	21	20	27	20	39	54	56	45	53	42	38	35	29	39	50	55	55	62	55	43	45	58	67		46.3
	MIN	27	37	25	41	38	33	18	11	11	-2	5	4	9	26	21	27	20	25	16	9	9	22	37	39	32	38	33	29	32	42		23.8
RICO	MAX	59	58	64	66	66	63	46	42	43	46	47	53	60	54	52	56	50	36	41	46	64	62	60	62	60	49	45	55	67	71		54.8
	MIN	19	22	21	37	25	29	33	23	19	6	13	13	15	20	20	19	15	22	19	21	22	29	22	22	27	36	31	24	25	25		22.5
RIFLE	MAX	63	71	71	77	80	76	74	47	39	46	49	60	68	70	67	64	60	57	48	48	56	64	74	75	75	68	60	63	70	80		64.0
	MIN	26	29	35	28	35	38	37	30	23	22	22	18	21	28	38	26	21	30	28	26	23	21	33	39	39	48	38	34	35	34		30.2
ROCKY FORD 2 ESE	MAX	72	84	80	84	78	88	85	40	39	38	38	41	63	78	74	69	68	73	62	50	47	66	81	85	81	82	74	75	77	84		68.5
	MIN	25	37	35	30	40	40	38	32	29	9	28	19	19	28	37	45	31	37	36	31	31	29	33	38	44	40	42	35	36	42		33.2
ROGGEN 2 S	MAX	61	68	66	77	76	81	74	48	35	37	35	39	55	74	70	65	63	57	43	40	51	69	75	85	80	79	73	77	78	83		63.8
	MIN	21	32	33	35	34	39	32	25	25	-8	10	3	10	27	35	28	25	35	32	28	25	27	38	40	34	44	40	32	37	36		28.5
RUSH 2 NNE	MAX	62	75	70	82	71	79	61	39	33	41	35	34	35	68	68	58	59	50	45	42	50	64	68	76	82	71	64	68	72	80		60.1
	MIN	32	35	31	38	37	34	26	28	21	-1	2	5	12	26	34	32	28	32	28	22	27	20	28	32	34	36	33	27	38	36		27.1
RYE	MAX	62	72	65	72	72	76	66	34	36	42	32	36	54	63	64	62	56	55	51	34	40	58	70	75	76	68	61	64	72	78		58.9
	MIN	25	34	32	35	40	40	27	28	16	3	17	0	14	29	35	34	28	32	27	25	17	23	35	45	55	54	42	35	38	38		30.1
SAGUACHE	MAX	61	67	66	72	73	73	65	41	38	36	45	51	57	60	56	55	57	54	47	48	50	59	69	70	73	62	56	59	67	75		58.7
	MIN	31	25	28	25	35	34	34	25	22	7	15	17	18	22	25	25	20	28	16	24	25	24	23	30	30	38	32	25	28	35		25.5
SALIDA	MAX	63	70	70	74	76	75	70	37	42	42	46	49	62	65	58	58	58	58	49	41	51	62	72	73	73	62	55	64	70	80		60.8
	MIN	30	28	33	42	27	34	32	24	22	6	20	12	18	24	28	34	18	34	30	28	24	18	28	37	38	46	39	31	28	31		28.1
SEDGWICK 5 S	MAX	63	72	65	79	70	80	78	42	35	41	38	41	60	76	75	65	57	54	38	35	48	70	65	80	62	80	68	69	75	84		62.2
	MIN	29	40	35	31	39	40	28	28	24	13	19	15	19	26	40	40	30	30	30	25	27	24	37	36	29	34	47	39	44	47		31.5
SILVERTON	MAX	49	56	56	58	67	59	57	41	36	37	39	45	43	53	50	41	48	42	40	40	51	50	69	59	67	53	45	67	60	68		51.5
	MIN	12	17	29	23	22	27	32	25	17	-3	10	12	14	12	28	12	13	22	20	12	14	13	20	32	28	32	30	22	25	27		20.0
SPRINGFIELD 7 WSW	MAX	65	81	78	82	78	84	78	37	34	45	40	38	61	73	75	70	64	75	70	45	42	65	78	82	75	82	73	72	75	84		66.7
	MIN	28	37	33	43	46	40	35	30	29	20	28	14	17	34	37	40	34	43	33	27	26	25	37	46	43	42	42	31	40	45		34.2
SPRINGFIELD 8 S	MAX		62	79			84		39	35	45	43	41	63	75	77	70	68	75	61	46	45	68	80	84	82	85	75	73	76	85		66.8
	MIN		31	35			42		31	32	25	30	16	23	7	35	40	35	36	35	28	23	23	36	45	40	37	42	32	39	45		32.4
STATE TURKEY EXP FARM	MAX	67		73			76	66	67	40	50		68		65			58	53	59	50	56	63		70	70	65		65		78		
	MIN	17		23			26	32	32	28	12		14		19			21	24	19	28	20	18		22	29	41		26		26		
STEAMBOAT SPRINGS	MAX	48	55	59	65	61	68	62	37	32	32	35	43	55	62	60	49	52	53	42	40	43	56	63	61	68	59	48	54	62	72		53.1
	MIN	24	20	23	25	25	22	24	23	18	2	14	2	9	18	31	11	18	25	26	26	17	26	26	31	35	39	30	27	30	27		22.5
STERLING	MAX	53	65	75	63	81	75	82	45	39	29	38	35	41	62	78	71	64	60	39	43	38	51	71	67	81	62	81	66	67	76		59.9
	MIN	28	35	37	35	35	37	36	29	26	15	18	15	17	27	39	38	29	33	33	29	29	23	34	39	31	38	45	43	42	47		32.1

See reference notes following Station Index.

DAILY TEMPERATURES

Station		Day Of Month 1	2	3	4	5	6	7	8	9	10	11	12	13	14	15	16	17	18	19	20	21	22	23	24	25	26	27	28	29	30	31	Average
STRATTON 3 NE	MAX	65	78	62	81	73	83	68	37	34	38	38	40	58	77	74	65	62	54	45	37	54	65	72	82	70	72	70	69	72	84		62.6
	MIN	25	35	24	34	45	43	30	25	21	12	16	15	15	31	34	34	30	35	33	25	25	25	35	32	30	32	34	29	38	38		29.3
SUGAR LOAF RESERVOIR	MAX	43	48	48	54	56	53	40	23	25	27	27	39	49	48	43	37	41	37	33	32	35	44	50	51	53	45	37	43	50	60		42.4
	MIN	16	19	18	19	16	16	20	15	13	3	11	-22	- 9	6	21	18	2	19	8	- 3	9	- 2	17	28	23	30	27	25	25	20		13.6
TACONY 7 SE	MAX	68	81	73	80	74	83	75	36	41	35	35	35	49	72	71	60	62	61	58	45	47	63	78	82	75	77	70	71	75	80		63.7
	MIN	26	31	40	31	49	36	33		21	7	22	9	15	28	50	49	35	38	31	28	28	27	41	49	59	45	58	35	40	43		34.6
TAYLOR PARK	MAX	50	52	52	55	58	57	51	33	27	31	35	42	48	47	42	41	41	44	41	33	36	39	47	55	56	55	40	45	54	65		45.7
	MIN	14	7	20	14	16	20	24	17	9	-10	13	- 8	- 1	10	26	21	7	23	13	5	15	6	16	26	26	31	29	11	21	22		14.8
TELLURIDE	MAX	46	58	60	66	63	64	57	40	34	38	43	51	58	52	48	50	50	43	40	45	49	55	64	62	60	53	45	53	65	71		52.8
	MIN	18	21	32	26	15	23	34	26	26	1	12	13	16	25	32	29	14	24	24	22	18	16	22	34	34	37	31	26	24	26		23.4
TRINIDAD	MAX	65	77	74	74	74	78	75	35	42	45	39	38	62	66	66	64	66	65	57	52	39	63	71	76	79	76	66	70	72	80		63.5
	MIN	27	35	35	39	37	44	28	27	26	15	24	4	26	33	35	41	30	47	31	26	22	28	35	48	48	37	50	36	36	43		33.1
TRINIDAD FAA AP	MAX	68	77	67	76	77	80	58	35	44	47	36	41	63	70	69	67	68	70	60	34	42	63	77	81	82	77	68	72	76	84		64.3
	MIN	26	34	33	44	40	52	29	28	21	13	20	8	22	37	38	38	30	39	33	26	26	27	35	45	47	46	38	34	37	41		32.9
TWO BUTTES 1 NW	MAX	68	81	67	83	75	84	75	38	37	41	37	38	60	76	75	67	65	65	59	45	44	66	80	83	72	84	84	73	75	78		65.8
	MIN	30	37	35	36	46	40	32	30	26	21	27	19	18	29	37	40	34	44	38	28	28	23	33	42	42	41	46	32	41	41		33.9
VALLECITO DAM	MAX	64	70	70	71	75	70	65	47	47	48	55	55	59	61	53	54	55	50	45	46	54	60	66	65	65	67	54	62	66	72		59.7
	MIN	22	26	30	31	30	33	33	31	25	12	17	19	20	26	21	26	22	27	23	29	21	22	26	28	31	39	33	27	28	31		26.3
WAGON WHEEL GAP 3 N	MAX	42	58	64	65	60	65	64	42	42	30	31	43	50	57	53	50	50	51	37	41	43	46	54	62	64	65	60	52	57	64		52.1
	MIN	28	24	24	20	25	20	25	24	19	4	6	12	11	18	20	19	15	21	13	20	15	13	17	28	29	37	30	24	21	24		20.2
WALDEN	MAX	47	53	53	59	64	65	57	29	29	29	28	39	45	45	56	43	54	49	34	34	40	51	56	58	62	57	42	50	57	67		48.4
	MIN	22	33	20	38	24	22	20	14	12	- 1	- 2	- 5	4	7	25	17	17	18	14	15	12	11	35	38	32	37	30	24	25	34		19.7
WALSENBURG POWER PLANT	MAX	65	78	76	77	76	78	75	35	34	42	33	37	57	68	68	64	63	64	55	41	38	63	74	76	78	73	65	69	76	81		62.6
	MIN	27	37	35	38	42	40	29	25	22	0	22	1	22	31	40	40	31	34	33	26	9	27	40	45	56	49	42	39	39	39		32.0
WATERDALE	MAX	64	73	61	79	74	81	74	35	30	36	35	40	45	64	58	50	58	54	38	34	46	69	74	78	66	74	64	69	75	81		59.3
	MIN	33	30	32	39	33	30	30	21	20	- 5	4	- 4	0	14	34	34	26	30	28	25	24	25	32	38	33	35	38	32	33	36		26.0
WESTCLIFFE	MAX	62	66	66	70	70	69	57	38	39	39	37	40	44	49	54	49	58	52	48	38	39	57	66	67	67	59	57	60	67	75		55.3
	MIN	22	23	30	32	28	31	22	20	17	-17	- 6	-10	0	21	32	35	21	32	25	22	2	16	29	39	45	48	37	26	25	26		22.4
WETMORE 2 S	MAX	67	73	68	77	75	79	71	45	35	40	35	33	51	65	64	61	57	60	51	50	42	63	75	75	78	71	62	66	75	80		61.5
	MIN	28	40	35	38	43	40	28	25	20	3	16	3	16	30	37	36	31	31	26	26	25	26	33	43	52	43	44	36	39	41		31.1
WOLF CREEK PASS 1 E	MAX	45	51	50	50	54	47	46	23	20	25	34	32	41	44	34	35	36	33	23	25	34	40	47	46	46	44	37	39	50	56		39.6
	MIN	22	22	27	27	26	32	22	20	12	- 1	5	6	12	22	22	24	15	19	12	9	7	10	20	34	35	30	24	18	21	26		19.3
WRAY 3 WNW	MAX	67	64	62	83	79	88	81	45	33	43	41	42	60	78	77	66	60	42	38	39	48	71	70	84	79	67	71	72	78	85		63.8
	MIN	28	27	34	37	39	49	41	27	26	11	24	14	20	24	35	40	31	30	23	29	31	25	20	37	33	40	41	33	37	43		31.0
YUMA	MAX	67	72	65	80	75	87	79	41	38	40	35	42	60	78	75	63	62	56	55	38	48	71	70	83	73	81	71	72	79	85		64.7
	MIN	27	23	36	37	39	48	35	27	25	8	20	15	19	24	39	37	30	34	33	27	29	22	37	42	30	42	42	36	37	41		31.4

EVAPORATION AND WIND

Station		Day of month 1	2	3	4	5	6	7	8	9	10	11	12	13	14	15	16	17	18	19	20	21	22	23	24	25	26	27	28	29	30	31	Total or Avg.
ARBOLES	EVAP	-	-	-	.14	.24	.28	.59	.00	.17	.26	.19	.14	.22	.25	.14	.21	.27	.14	.14	.00	.22	.14	.28	.28	.14	.00	.00	.27	.28	.28		B 5.86
	WIND	-	-	-	-	22	65	42	30	45	37	49	27	38	38	25	37	25	56	43	19	31	92	*	*	*	*	38	29	40	39		8 1000
	MAX	-	-	-	-	-	-	-	-	-	-	-	-	-	-	-	62	68	69	52	52	58	65	73	75	70	59	59	75	78	79		-
	MIN	-	-	-	-	-	-	-	-	-	-	-	-	-	-	-	29	28	29	26	29	19	21	29	39	40	39	41	35	38	45		-
BONNY DAM	EVAP	.07	.28	.42	.24	.36	.38	.50	.08	-	-	-	-	-	-	.29	.32	.30	*	*	.29	.09	.09	.32	.33	.36	.22	.17	.37	.34	.36		B 7.73
	WIND	134	127	185	130	167	100	283	144	94	132	88	144	92	178	97	100	158	110	200	175	118	72	104	95	107	139	79	122	164	103		3941
CONEJOS 3 NNW	EVAP	-	.11	.15	.34	.37	.17	.14	.35	*	*	*	.24	.06	.18	.26	.31	.06	*	*	*	*	.40	.39	.28	.41	.24	.52	.12	.10	-		B 5.57
	WIND	10	162	46	71	78	80	62	12	105	47	36	45	15	57	95	144	99	118	105	40	29	30	75	103	67	167	59	136	34	35		2162
FORT COLLINS (a)	EVAP	.14	.36	.17	.28	.21	.18	-	-	-	-	-	-	-	.07	.06	.20	*	*	.14	.00	.05	.12	.20	.18	.11	.19	.21	.26	.25	.24		B 4.72
	WIND	72	150	81	123	60	52	73	29	75	12	49	18	19	20	40	138	65	52	39	35	53	35	68	69	44	76	116	93	70	49		1875
	MAX	60	59	60	62	66	64	52	46	-	-	-	-	-	56	56	56	59	45	43	43	54	64	63	68	59	68	58	64	70	74		58.7
	MIN	42	44	45	46	47	50	46	41	33	-	-	-	32	35	42	41	43	43	41	39	39	41	44	47	49	49	51	49	50	53		43.8
GRAND JUNCTION WB AP	EVAP	.15	.37	.37	.41	.40	.61	.31	.13	.14	.20	.23	.30	.28	.33	.40	.40	.18	.29	.16	.22	.20	.30	.42	.45	.43	.38	.23	.31	.34	.40		9.34
	WIND	82	156	122	148	71	197	152	93	110	112	100	110	70	220	130	235	88	197	88	32	100	80	158	116	146	152	148	97	70	114		3694
	MAX	71	73	75	77	79	77	73	64	58	60	64	66	73	74	73	62	65	60	60	61	68	70	74	72	68	61	65	72	76	80		69.0
	MIN	31	41	46	43	44	49	45	31	31	32	31	28	33	38	42	30	30	41	30	33	32	38	41	47	47	50	46	42	46	46		38.8
JOHN MARTIN DAM	EVAP	-	-	.19	.25	.31	.24	.29	-	-	-	-	-	.10	.21	.21	.26	.20	.28	.09	.11	.05	.21	.09	.29	.35	.26	.30	.28	.29	.31		8 6.74
	WIND	138	83	107	120	75	40	160	118	166	86	76	93	32	64	116	100	72	197	100	143	41	62	63	64	112	100	171	107	66	69		2941
MONTROSE NO 1	EVAP	.15	.24	.28	.22	.20	.36	.15	.05	.16	.12	.18	.18	.30	.24	.23	.26	.21	.20	.14	.15	.16	.21	.29	.30	.27	.18	.14	.21	.24	.26		6.28
	WIND	30	49	37	35	29	65	46	20	83	50	46	30	33	55	92	68	46	94	59	35	38	36	34	68	53	65	60	30	28	28		1442
PUEBLO CITY RES	EVAP	-	-	-	-	-	-	-	-	-	-	-	-	-	-	-	-	-	.33	.24	.19	.00	.08	.23	.24	.36	.28	.48	.38	.26	.35		-
	WIND	140	80	230	100	70	120	110	100	180	120	90	90	70	50	80	90	120	100	140	110	100	60	70	60	150	120	220	230	110	60		3370
	MAX	-	-	-	-	-	-	-	-	-	-	-	-	-	-	-	-	61	67	62	66	-	54	71	76	71	69	63	63	70	76		-
	MIN	-	-	-	-	-	-	-	-	-	-	-	-	-	-	-	-	37	39	38	35	-	32	35	43	45	52	48	39	40	45		-
SPRINGFIELD 7 WSW	EVAP	.24	.35	.28	.41	.42	.46	.31	.01	.01	.05	.03	.09	.19	.42	.34	.30	.25	.38	.18	.10	.03	.17	.36	.43	.33	.49	.46	.31	.41	.39		8.20
	WIND	181	164	177	201	159	185	272	133	220	117	161	136	63	241	168	147	124	227	129	199	53	79	128	142	140	204	258	111	131	143		4793
	MAX	67	67	65	78	76	76	70	41	38	50	46	51	65	71	75	71	71	68	66	59	50	71	78	75	71	70	68	71	78	84		66.2
	MIN	31	39	36	39	44	42	36	32	32	31	32	31	32	32	38	38	37	45	40	32	32	32	38	45	45	44	45	34	40	44		37.3
VALLECITO DAM	EVAP	.10	.18	.16	.19	.21	.19	.08	.06	.12	.12	.12	.18	.15	.17	.10	.12	.17	.09	.07	.13	.13	.21	.21	.15	.11	.07	.12	.17	.19	.21		4.28
	WIND	25	34	29	34	27	27	27	11	28	37	10	41	24	26	19	33	37	31	35	19	35	20	35	28	17	18	30	23	22	29		809

MAXIMUM AND MINIMUM IN ABOVE TABLE REFER TO EXTREMES OF TEMPERATURE OF WATER IN PAN AS RECORDED DURING THE 24 HOURS ENDING AT TIME OF OBSERVATION.
(a) EVAPORATION MEASURED IN SUNKEN PAN 3 FEET BY 3 FEET.

See reference notes following Station Index.

SNOWFALL AND SNOW ON GROUND

Station		Day of month																													
		1	2	3	4	5	6	7	8	9	10	11	12	13	14	15	16	17	18	19	20	21	22	23	24	25	26	27	28	29	30	31
AKRON FAA AP	SNOWFALL		T	T				T	0.7	1.6		T							T	T	T							T				
	SN ON GND								1	1	3	1	T								T											
ALAMOSA WB AP	SNOWFALL							4.1	2.5	1.6										0.4	0.4	1.0						T				
	SN ON GND								2	1											T	1										
	WTR EQUIV								0.2																							
BOND	SNOWFALL								1.5			-							-	-	-											
	SN ON GND	-	-	-	-	-	-	-	-	-	-	-	-	-	-	-	-	-	-	-	-	-	-	-	-	-	-	-	-	-	-	
BOULDER	SNOWFALL							0.6	11.5	11.7	0.9	1.3	T			T			0.4	1.6	2.4	1.6										
	SN ON GND							1	10	19	13	13	9	4	2					T	2	3										
BYERS	SNOWFALL							T	3.0	14.0										T	T											
	SN ON GND	-	-	-	-	-	-	-	-	-	-	-	-	-	-	-	-	-	-	-	-	-	-	-	-	-	-	-	-	-	-	
CANON CITY	SNOWFALL							T	4.0	7.0	1.0		1.5								T	1.5										
	SN ON GND								-	-	-	-	-	-	-	-	-	-	-	-	-	-	-	-	-	-	-	-	-	-	-	
CEDAREDGE	SNOWFALL								2.0																							
	SN ON GND																															
CHEESMAN	SNOWFALL							3.0	6.0	6.0	T	2.0	T								4.0	T										
	SN ON GND							2	5	8	6	8	4	2							2	T										
COCHETOPA CREEK	SNOWFALL								2.0	1.0						T				-								-	-			
	SN ON GND								2	1						T				-	-	-	-	-	-	-	-	-	-	-	-	
COLLBRAN	SNOWFALL								5.0										1.0													
	SN ON GND								1																							
COLORADO SPRINGS WB AP	SNOWFALL							3.8	11.6	7.9	T	0.2	T				T			1.1	0.6	0.3										
	SN ON GND								4	10	8	6	5	4	2						1	1										
	WTR EQUIV								0.4	1.0	1.1	1.0	0.8	0.7	0.6																	
CORTEZ	SNOWFALL																		T													
	SN ON GND																															
CRESTED BUTTE	SNOWFALL							3.5	8.0	1.0	T					1.0			1.0	2.0	1.0	1.0					T	5.0				
	SN ON GND	21	20	19	16	13	10	12	12	11	10	10	9	7	5	3												2				
DENVER WB AP	SNOWFALL							1.3	11.6	1.6	1.1	0.8							T	0.5	0.7	T										
	SN ON GND								5	9	7	3	3	1	T						T	T										
	WTR EQUIV								0.3	0.9	0.8	0.5	0.4																			
DILLON 1 S	SNOWFALL								4.0	3.0	2.0	2.0				4.0					2.0	2.0						4.0				
	SN ON GND								-	-	-	-	-	-	-	-	-	-	-	-	-	-	-	-	-	-	-	-	-	-	-	
EAGLE FAA AP	SNOWFALL							1.0	3.0	T		3.0			T				T	T	1.1							T				
	SN ON GND								2	T		2								T	T	T										
ESTES PARK	SNOWFALL							-	-	-	-	-							-	-	-	-						-				
	SN ON GND							1	6	12	-	3	-	-	-	-	-	-	-	-	-	-	-	-	-	-	-	-	-	-	-	
EVERSOLL RANCH	SNOWFALL										1.0		T																			
	SN ON GND																															
FT COLLINS	SNOWFALL							2.0	6.0	7.5	1.3	0.2							T	T	T	T										
	SN ON GND							2	7	15	15	10	8	6	2																	
FORT MORGAN	SNOWFALL								1.0	*	5.0																					
	SN ON GND								1	-	5	-	-	-	-																	
FRASER	SNOWFALL									1.0	1.0	2.0									1.0							1.0				
	SN ON GND	28	27	24	20	17	15	12	10	12	14	16	16	13	10	10	10	10	9	9	10	10	10	8	6	4	3	4	2	2		
GLENWOOD SPRINGS 1 N	SNOWFALL								1.5	2.0	T	T								T	T											
	SN ON GND									T																						
GRAND JUNCTION WB AP	SNOWFALL								T	T									T	T												
	SN ON GND																															
GRAND LAKE 1 N	SNOWFALL	T						0.5	1.0	4.5	1.5	0.7	T						0.5	T	3.5	1.5						1.0	T			
	SN ON GND	29	27	25	22	19	16	17	17	21	21	20	19	17	15	14	14	14	13	13	17	15	13	11	9	6	5	8	4			
GREAT SAND DUNES NM	SNOWFALL								5.2	4.0												2.2										
	SN ON GND								5	9	6	4	3	2	1																	
GROVER 10 W	SNOWFALL								3.0	8.0	2.0									5.0												
	SN ON GND								-	-	-	-	-	-	-	-	-	-	-	-	-	-	-	-	-	-	-	-	-	-	-	
HAMILTON	SNOWFALL									2.0						-																
	SN ON GND	-	-	-	-	-	-	-	-	-	-	-	-	-	-	-	-	-	-	-	-	-	-	-	-	-	-	-	-	-	-	
HARTSEL	SNOWFALL							1.4	2.4	2.8		0.7				T					0.8	0.7										
	SN ON GND							2	5	4	2	1	1								2											
HOLLY	SNOWFALL									T	2.0											T										
	SN ON GND										1																					
HOLYOKE	SNOWFALL									5.0																						
	SN ON GND									3	T																					
IDAHO SPRINGS	SNOWFALL							1.0	5.0	3.5	2.0	1.1	0.5							T	3.1											
	SN ON GND							1	4	7	5	6	6	5						T	2											
JOHN MARTIN DAM	SNOWFALL									3.0	T	T																				
	SN ON GND									3	2	1																				
KIT CARSON	SNOWFALL								T	5.0	T	3.0																				
	SN ON GND									5	2	1	T																			
LAS ANIMAS 1 N	SNOWFALL								T	0.6	T	T																				
	SN ON GND																															
LIMON 8 SSW	SNOWFALL								T	7.0		T																				
	SN ON GND								T	7	3	T	T																			
MAYBELL	SNOWFALL									T		0.5																				
	SN ON GND																															
MEEKER	SNOWFALL									2.0									T	T	2.0											
	SN ON GND																															
NORWOOD	SNOWFALL							3.0	1.0	0.5									0.4													
	SN ON GND																															

See reference notes following Station Index.

SNOWFALL AND SNOW ON GROUND

Station		Day of month 1	2	3	4	5	6	7	8	9	10	11	12	13	14	15	16	17	18	19	20	21	22	23	24	25	26	27	28	29	30	31
OURAY	SNOWFALL								3.0	S.S	1.0								1.0	2.0		1.5										
	SN ON GND	8	4	1	T	T				4	T									1												
PARKER 9 E	SNOWFALL							T	S.0	12.0		1.0							T	T												
	SN ON GND	3	T	T	T	T		T	2	12	6	6	4	T					T	T												
PUEBLO WB AP	SNOWFALL							0.1	4.3	3.3	T	0.2								T	0.2	0.8										
	SN ON GND								1	2	1	T	T									T										
	WTR EQUIV									0.3																						
RYE	SNOWFALL							2.0	14.0	10.0		2.0	2.0							1.0	3.0	2.0										
	SN ON GND							1	14	17	13	13	8	5	T					T	2	T										
SAGUACHE	SNOWFALL								3.8	3.2											T	1.2										
	SN ON GND								1	2																						
SALIDA	SNOWFALL							3.0	8.0	2.0																						
	SN ON GND							3	4	2																						
SEDGWICK S S	SNOWFALL								T	T										T												
	SN ON GND	T	T	T																												
SILVERTON	SNOWFALL							T	T	1.0						T	T		T	1.0	T						T	T				
	SN ON GND	5	2	T				T	T	1									T	1												
STEAMBOAT SPRINGS	SNOWFALL								1.2	2.6		0.8					2.0			3.7	1.0	0.8						1.7				
	SN ON GND	17	16	14	11	8	5	3	3	5	3	3																				
SUGAR LOAF RES	SNOWFALL							–	–	–	–	–				–			–	–	–	–					–	–	–	–		
	SN ON GND	38	36	34	30	26	24	25	28	29	29	32	28	26	24	24	23	23	23	23	23	24	22	20	18	17	17	20	18	16	14	
TRINIDAD FAA AP	SNOWFALL							1.2	0.6	0.7	0.5	0.3	T							T	1.5	1.3										
	SN ON GND								1	T	T	T	T								T	2										
WAGON WHEEL GAP 3 N	SNOWFALL								T	2.0						T				T		T										
	SN ON GND									2	–	–	–	–	–	T				T		T										
WALDEN	SNOWFALL							1.0	T	1.0	0.5					T		T		T	T						T	T				
	SN ON GND							1	T	1	1	1	T			T		T		T	T						T	T				
WESTCLIFFE	SNOWFALL							8.0	8.0	10.0											3.5	2.5										
	SN ON GND							8	7	15	–	–	–	5	–	–	–	–	–	–	3											
WOLF CREEK PASS 4 W	SNOWFALL								14.0	6.0										2.0	3.0	3.0						3.0				
	SN ON GND	16	16	14	12	12	8	8	18	20	14	14	12	10	8	4				2	3	6						3				
YUMA	SNOWFALL								1.5	5.0		T																				
	SN ON GND	T							T	3	1	T	T																			

DAILY SOIL TEMPERATURES

DEPTH IN SOIL Ø		Day of month 1	2	3	4	5	6	7	8	9	10	11	12	13	14	15	16	17	18	19	20	21	22	23	24	25	26	27	28	29	30	31	Average
		FORT COLLINS																															
3 INCHES	7:00 A.M.	37	42	43	45	45	47	47	42	39	35	34	33	32	33	40	39	39	43	38	36	36	37	43	45	47	46	50	46	49	51		41.3
	7:00 P.M.	49	51	52	54	57	56	46	40	37	35	34	35	41	47	47	48	50	40	40	40	47	53	54	57	53	58	54	58	61	65		48.6
6 INCHES	7:00 A.M.	40	44	46	47	48	50	50	45	41	38	37	39	35	37	42	42	42	45	41	39	39	41	45	47	50	48	52	49	51	54		44.1
	7:00 P.M.	48	50	50	53	55	54	49	43	40	37	36	37	41	44	46	47	48	43	42	41	45	51	52	55	52	56	54	56	59	62		48.2
12 INCHES	7:00 A.M.	41	44	45	46	48	49	49	46	43	40	38	37	36	38	41	42	43	45	41	40	40	42	45	47	49	48	51	49	51	53		44.2
	7:00 P.M.	43	45	46	48	49	50	49	44	41	39	36	36	36	39	42	43	44	43	41	40	41	44	47	49	49	50	51	51	53	55		44.8
24 INCHES	7:00 A.M.	39	40	42	43	44	45	46	46	44	43	41	40	39	39	39	41	41	42	42	41	41	41	–	45	46	47	48	49	49	50		43.2
	7:00 P.M.	40	41	42	43	44	45	45	45	44	42	40	39	39	39	40	41	42	42	41	41	40	41	–	46	47	48	49	49	50	51		43.3
36 INCHES	7:00 A.M.	40	41	41	42	43	43	44	45	45	44	44	43	42	42	41	41	42	42	42	42	42	42	42	43	44	44	45	46	46	47		43.0
	7:00 P.M.	40	41	41	42	43	44	44	45	45	44	43	43	42	42	41	42	42	42	43	42	42	42	43	43	44	45	45	46	47	46		43.1
72 INCHES	7:00 A.M.	43	43	43	43	43	43	43	44	44	44	44	44	44	44	44	44	44	44	44	44	44	44	44	44	44	45	45	45	45	45		43.9
	7:00 P.M.	43	43	43	43	43	43	44	44	44	44	44	44	44	44	44	44	44	44	44	44	44	44	44	44	44	45	45	45	45	45		44.0

Ø UNDER FORT COLLINS LOAM ON NONIRRIGATED PLOT WITH SPARSE VEGETATIVE COVER. DATA FROM MERCURIAL SOIL THERMOMETERS WITH WOOD HOUSING.

See reference notes following Station Index.

TOTAL PRECIPITATION

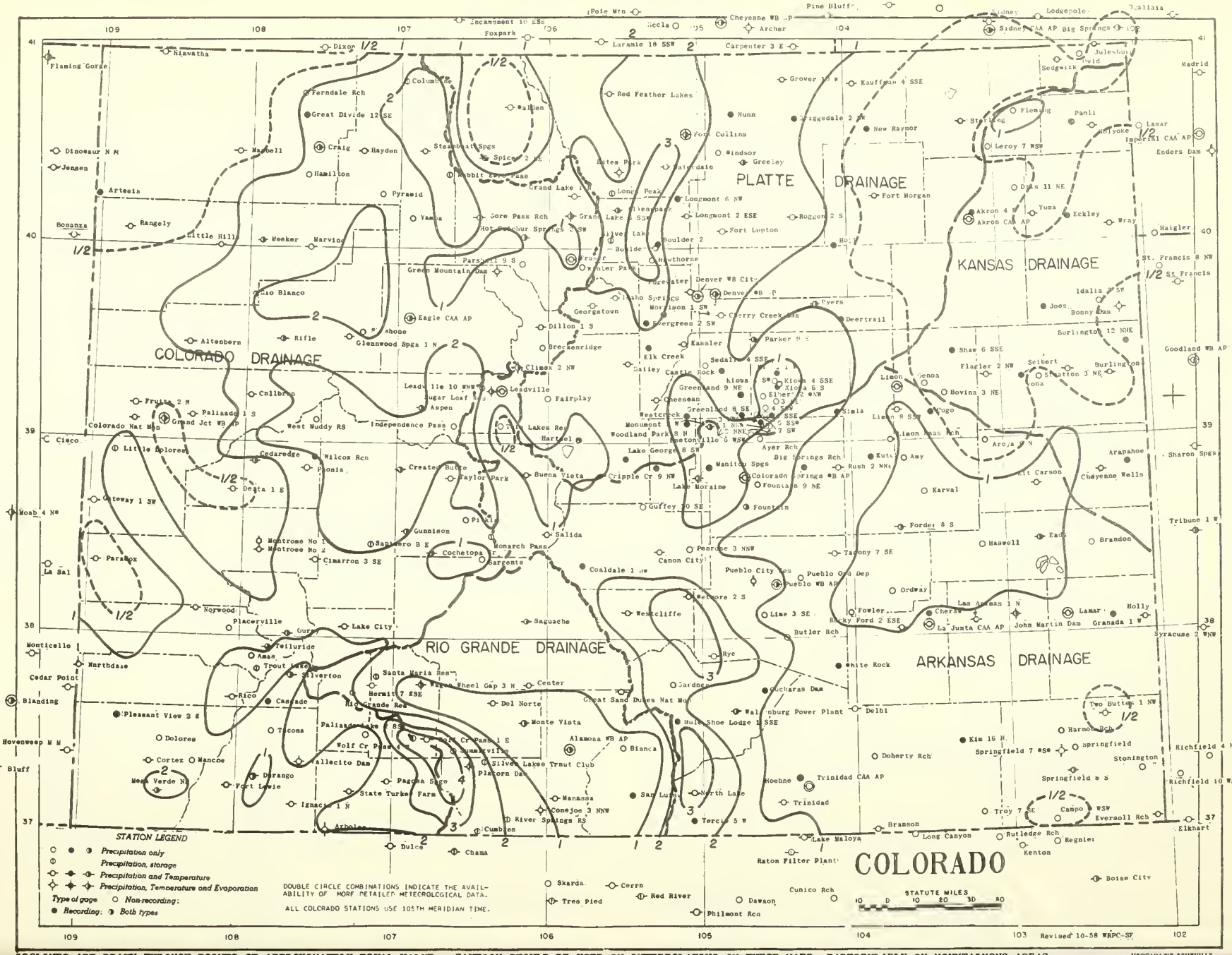

ISOLINES ARE DRAWN THROUGH POINTS OF APPROXIMATELY EQUAL VALUE. CAUTION SHOULD BE USED IN INTERPOLATING ON THESE MAPS, PARTICULARLY IN MOUNTAINOUS AREAS.

USCOMM-WB-ASHEVILLE

APRIL 1959

AVERAGE TEMPERATURE

AVERAGE TEMPERATURE

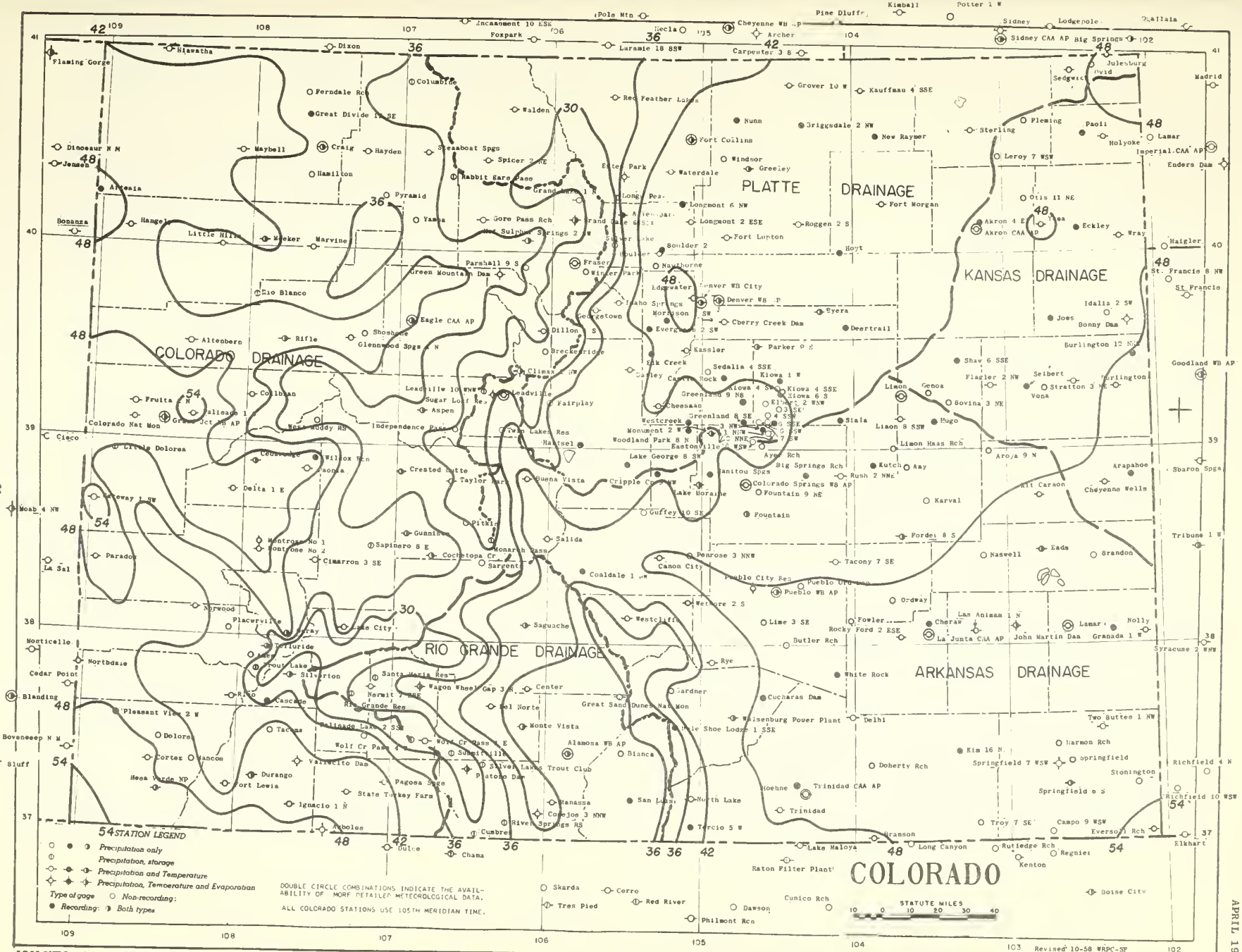

ISOLINES ARE DRAWN THROUGH POINTS OF APPROXIMATELY EQUAL VALUE. CAUTION SHOULD BE USED IN INTERPOLATING ON THESE MAPS, PARTICULARLY IN MOUNTAINOUS AREAS.

USCOMM-WB-ASHEVILLE

APRIL 1959

STATION INDEX

STATION	INDEX NO.	COUNTY	DRAINAGE ‡	LATITUDE	LONGITUDE	ELEVATION	OBSERVATION TIME AND TABLES				OBSERVER
							TEMP.	PRECIP.	EVAP.	SPECIAL (SEE NOTES)	
AKRON 4 E	0109	WASHINGTON	3	40 10	103 09	4560				C	DRY LAND FIELD STA
AKRON FAA AIRPORT	0114	WASHINGTON	3	40 07	103 10	4582	MID	MID		H	FED AVIATION AGENCY
ALAMOSA WB AIRPORT	0130	ALAMOSA	5	37 27	105 52	7536	MID	MID		C HJ	U S WEATHER BUREAU
ALLENSPARK	0185	BOULDER	4	40 12	105 32	8500	5P	5P		C	CHARLES JENSEN
ALTENBERN	0214	GARFIELD	2	39 30	108 23	5690	5P	5P		H	ORVILLE C ALTENBERN
AMES	0228	SAN MIGUEL	2	37 54	107 55	8701		5P			WEST COLO POWER CO
AMY	0242	LINCOLN	1	38 54	103 39	5420		6P			BEN H MARSHALL
ARAPAHOE	0504	CHEYENNE	3	38 51	102 11	4013				C	JOSEPH H PFOST
ARBOLES	0307	ARCHULETA	2	37 01	107 25	6175	5P	5P	5P		MRS BETTY N SEIBEL
AROYA 9 N	0343	CHEYENNE	1	38 59	103 06	5100		7P			CLARK WRIGHT
ARTESIA	0354	MOFFAT	2	40 15	109 01	5900				C	MRS GLADYS E CADY
ASPEN	0370	PITKIN	2	39 11	106 50	7913	6P	6P		C H	VERLIN E RINGLE
AYER RANCH	0437	EL PASO	1	39 01	104 36	7232		8A			RALPH J AYER
BAILEY	0454	PARK	4	39 24	105 29	7733	5P	5P			U S FOREST SERVICE
BIG SPRINGS RANCH	0712	EL PASO	1	38 52	104 19	6035				C	ARTHUR H MUTT
BLANCA	0776	COSTILLA	5	37 26	105 31	7505		12M			LINDEL J HUDSON
BOND	0810	EAGLE	2	39 53	106 42	6700	4P	4P		H	AGENT D+R G W RY
BONNY DAM	0834	YUMA	3	39 38	102 11	3748	7A	7A	7A		U S BUR RECLAMATION
BOULDER 2	0843	BOULDER	4	40 01	105 16	5400				C	THOMAS L PLATT
*BOULDER	0848	BOULDER	4	40 01	105 17	5444	6P	6P		H	CITY OF BOULDER
BOVINA 3 NE	0862	LINCOLN	3	39 14	103 22	5280		7P			IRA W FREEMAN
BRANDON	0895	KIOWA	1	38 27	102 27	3925		8A			MRS ELSIE E WHITE
BRANSON	0898	LAS ANIMAS	1	37 01	103 53	6292	5P	5P			CHARLES S MITCHELL
BRECKENRIDGE	0909	SUMMIT	2	39 29	106 02	9579		5P			MISS HELEN E RICH
BRIGGSDALE 2 NW	0945	WELD	4	40 39	104 20	4875				C	U S FOREST SERVICE
BUENA VISTA	1071	CHAFFEE	1	38 50	106 08	7954	4P	4P			LLOYD R SWEDHIM
BURLINGTON	1121	KIT CARSON	3	39 18	102 16	4250	5P	5P		H	RALPH C BINARD
BURLINGTON 12 NNE	1126	KIT CARSON	3	39 28	102 09	4230				C	SHIRLEY M JAMES
BUTLER RANCH	1157	PUEBLO	1	38 00	104 28	4850		5P			MRS WINIFRED ORR
BYERS	1179	ARAPAHOE	4	39 42	104 13	5202	6P	6P		C H	W L BEST
CAMPO 11 WSW	1268	BACA	1	37 03	102 45	4329		6P			JESS L PERKINS
CANON CITY	1294	FREMONT	1	38 26	105 16	5343	4P	4P		H	WARDEN PENITENTIARY
CASCADE	1384	LA PLATA	2	37 40	107 48	8853		MID			CLOSED 10/1/56
CASTLE ROCK	1401	DOUGLAS	4	39 22	104 51	6250				C	US SOIL CON SERVICE
CEDAREDGE	1440	DELTA	2	38 54	107 56	6175	5P	5P		C H	PHILIP R AUST
CENTER	1458	SAGUACHE	5	37 45	106 07	7668	8P	8P			WILLIAM B SUTLEY
CHEESMAN	1528	JEFFERSON	4	39 13	105 17	6875	5P	5P		H	SUPT CHEESMAN RES
CHERAW	1539	OTERO	1	38 06	103 30	4072				C	SIMON B SCHULTZ
CHERRY CREEK DAM	1547	ARAPAHOE	4	39 59	104 51	5649	4P	4P			CORPS OF ENGINEERS
CHEYENNE WELLS	1564	CHEYENNE	3	38 49	102 21	4250	4P	4P			CITY WATER DEPT
CIMARRON 3 SE	1609	MONTROSE	2	38 24	107 31	7096	6P	6P			CARL E MC MILLEN
CLIMAX 2 NW	1660	EAGLE	2	39 23	106 12	11300	4P	4P	4P	C	HIGH ALTITUDE OBS
COALDALE 1 NW	1693	FREMONT	1	38 23	105 47	6525				C	R L BANTA
COCHETOPA CREEK	1713	GUNNISON	2	38 26	106 46	8000	8A	8A		C H	HAROLD F KREUGER
COLLBRAN	1741	MESA	2	39 14	107 58	6350	5P	5P		H	TED A SMITH
COLORADO NAT MON	1772	MESA	2	39 06	108 44	5780	5P	5P			SUPT COLO NAT PARK
*COLORADO SPRINGS WB AP	1778	EL PASO	1	38 49	104 42	6173	MID	MID		HJ	U S WEATHER BUREAU
COLUMBINE	1792	ROUTT	2	40 51	106 58	8699		VAR			U S WEATHER BUREAU
CONEJOS 3 NNW	1816	CONEJOS	5	37 08	106 02	7900	5P	5P	5P		WILLIAM M DARNALL
CORTEZ	1886	MONTEZUMA	2	37 21	108 34	6177	5P	5P		H	MONTEZUMA VAL IRRIG
CRAIG	1928	MOFFAT	2	40 31	107 33	6247	MID	MID		C	GLENN F JORDAN
CRESTED BUTTE	1959	GUNNISON	2	38 52	106 58	8855	5P	5P		C H	MARY A YELENICK
CRIPPLE CREEK 9 NW	1978	TELLER	1	38 52	105 17	8500				C	WILLIAM W SMARE
CUCHARAS DAM	2040	HUERFANO	1	37 44	104 36	5995				C	ARCH CRISP
CUMBRES	2048	CONEJOS	5	37 01	106 27	10015		VAR		S	ISIDRO VALDEZ
DEERTRAIL	2162	ARAPAHOE	4	39 37	104 03	5183				C	EVERITT L DAVIS
DELHI	2178	LAS ANIMAS	1	37 38	104 01	5090	5P	5P			CHARLES F SHAFFER
DEL NORTE	2184	RIO GRANDE	5	37 40	106 21	7884	6P	6P			LYNN K WOODS
DELTA 1 E	2192	DELTA	2	38 45	108 03	5125	6P	6P			W O PRESTON
DENVER WB AIRPORT	2220	DENVER	4	39 46	104 53	5292	MID	MID		C HJ	U S WEATHER BUREAU
*DENVER WB CITY	2225	DENVER	4	39 45	105 00	5221	MID	MID		C	U S WEATHER BUREAU
DILLON 1 S	2281	SUMMIT	2	39 36	106 03	8900	6P	6P		H	RAYMOND D WAILES
DOHERTY RANCH	2312	LAS ANIMAS	1	37 23	103 53	4800		5P			MRS M A CROWDER
DOLORES	2326	MONTEZUMA	2	37 28	108 30	6972		9A			LLOYD C PYLE
DURANGO	2432	LA PLATA	2	37 17	107 53	6550	6P	6P		C H	MALCOLM R DAYTON
EADS	2446	KIOWA	1	38 29	102 47	4258	5P	5P		C	WILLARD C ROBERTS
EAGLE FAA AIRPORT	2454	EAGLE	2	39 39	106 55	6497	MID	MID		C H	FED AVIATION AGENCY
EASTONVILLE 1 NNW	2494	EL PASO	4	39 05	104 34	7250		6A			CARL R GUY
EASTONVILLE 2 NNE	2496	EL PASO	4	39 05	104 33	7270		8A			HUGH T KELLY
EASTONVILLE 5 NW	2497	EL PASO	4	39 06	104 36	7000				C	RALPH H EVANS
EASTONVILLE 6 WSW	2501	EL PASO	4	39 02	104 40	7600		10A			DARWIN D WOOLLEY
ECKLEY	2535	YUMA	3	40 07	102 29	5900				C	MRS ROBERTA M MAY
EDGEWATER	2557	JEFFERSON	4	39 46	105 05	5450	5P	5P			J C R SANATORIUM
ELBERT 2 WNW	2595	ELBERT	4	39 14	104 35	7025		5P			FRANK R KELLY
ELBERT 3 SE	2597	ELBERT	4	39 12	104 30	6750		9A			EARL RAMEY
ELBERT 4 SSW	2598	ELBERT	4	39 10	104 34	7220		8A			HUGH MUNDY
ELBERT 6 SSE	2600	ELBERT	4	39 08	104 32	7210				C	LELAND P OLKJER
ELBERT 6 SSW	2601	ELBERT	4	39 08	104 34	7200		8A			MR PEARL WILLS
ELBERT 7 SW	2603	ELBERT	4	39 08	104 37	7200		9A			HAROLD W ZION
ELK CREEK	2633	JEFFERSON	4	39 29	105 20	8440				C	SAMUEL J HARGIS
ESTES PARK	2759	LARIMER	4	40 23	105 51	7525	4P	4P	4P	H	U S BUR RECLAMATION
EVERGREEN 2 SW	2795	JEFFERSON	4	39 37	105 21	7300				C	RAY S FLEMING
EVERSOLL RANCH	2803	BACA	1	37 02	102 05	5576	6P	6P		H	J C EVERSOLL
FAIRPLAY	2814	PARK	4	39 14	106 00	10000		AR			U S FOREST SERVICE
FERNDALE RANCH	2880	MOFFAT	2	40 47	107 59	7000		4P			JOHN J SHERMAN
FLAGLER 2 NW	2932	KIT CARSON	3	39 19	103 05	4975	5P	TA			A E GAINES JR
FLEMING	2944	LOGAN	3	40 40	102 50	4250		6P			JOHN G MORISON
FORDER 8 S	2997	LINCOLN	1	38 33	103 41	4739	6P	6P		C	MELVIN B SAVAGE
FORT COLLINS	3005	LARIMER	4	40 35	105 05	5004	7P	7P	7P	CGH	COLORADO STATE UNIV
FORT LEWIS	3016	LA PLATA	2	37 14	108 03	7610	8A	8A			FT LEWIS A + M COL
FORT LUPTON	3027	WELD	4	40 05	104 50	4908	5P	5P			COLO CENTRAL PWR CO
FORT MORGAN	3038	MORGAN	4	40 15	103 48	4321	8A	8A		H	GT WEST SUGAR CO
FOUNTAIN	3063	EL PASO	1	38 40	104 42	5546		7A		C	A E ORCUTT
FOUNTAIN 9 NE	3068	EL PASO	1	38 47	104 37	5960		VAR			RAY E SHONTS
FOWLER	3079	OTERO	1	38 08	104 02	4338		7A			US SOIL CON SERVICE
FRASER	3113	GRAND	2	39 57	105 50	8560	6P	6P		H	RONALD R TUCKER
FRUITA 2 W	3146	MESA	2	39 11	108 44	4600	6P	6P			S STEELE BURGIN
GARDNER	3222	HUERFANO	1	37 46	105 11	6995		6P			FRED G WAGGONER
GATEWAY 1 SW	3246	MESA	2	38 40	108 59	4562	5P	5P			MRS M S HUBBARD
GENOA	3258	LINCOLN	3	39 17	103 50	5599		6P			A O MILEY
GEORGETOWN	3261	CLEAR CREEK	4	39 42	105 45	8570	5P	5P			PUBLIC SERVICE CO
GLENWOOD SPRINGS 1 N	3359	GARFIELD	2	39 54	107 20	5823	5P	5P		H	RADIO STATION KGLM
GORE PASS RANCH	3423	GRAND	2	40 09	106 28	7602	5P	5P			MRS J M HOHNHOLZ
GRANADA 1 W	3477	PROWERS	1	38 04	102 19	3500				C	CLYDE B KENNEDY
GRAND JUNCTION WB AP	3488	MESA	2	39 07	108 52	4849	MID	MID	5P	C HJ	U S WEATHER BUREAU
GRAND LAKE 1 N	3496	GRAND	2	40 16	105 49	8576	5P	5P		H	US NAT PARK SERVICE
GRAND LAKE 6 SSW	3500	GRAND	2	40 11	105 52	8288	5P	5P	5P	C	U S BUR RECLAMATION
GREAT DIVIDE 12 SE	3539	MOFFAT	2	40 42	107 39	6900				C	FRANK A BOCHMANN
GREAT SAND DUNES NM	3541	ALAMOSA	5	37 43	105 51	8120	5P	5P		H	GREAT SAND DUNES NM
GREELEY	3546	WELD	4	40 26	104 41	4648	8A	8A		C	GT WEST SUGAR CO
GREENLAND 8 SE	3579	EL PASO	4	39 08	104 44	7350				C	FRANK A ROGERS
GREENLAND 9 NE	3584	DOUGLAS	4	39 16	104 44	6725				C	KELSEY POTTENGER JR
GREEN MOUNTAIN DAM	3592	SUMMIT	2	39 55	106 20	7740	4P	4P	4P		U S BUR RECLAMATION
GROVER 10 W	3643	WELD	4	40 52	104 25	5076	6P	6P		H	MRS ANNA C STINSON
GUFFEY 10 SE	3656	FREMONT	1	38 41	105 23	8200		4P			MRS CLARA G NASH
GUNNISON	3662	GUNNISON	2	38 33	106 56	7694	6P	6P		C	OWEN S WHIPP
HAMILTON	3738	MOFFAT	2	40 22	107 37	6230		6A		H	MRS ETHAL M JORDAN
HARMON RANCH	3783	BACA	1	37 29	102 41	4600		6P			W W HARMON
HARTSEL	3811	PARK	4	39 02	105 48	8866		6P		C H	BESSIE C HANLIN
HASWELL	3828	KIOWA	1	38 27	105 10	4535		8P			ARTHUR F BAILOR
HAWTHORNE	3850	BOULDER	4	39 56	105 17	5923		6P			LAURA E CHESEBRO
HAYDEN	3867	ROUTT	2	40 30	107 15	6337	6P	6P			A RAY GOREE
HERMIT 7 ESE	3951	MINERAL	5	37 46	107 08	9001	8P	8P			MABEL WRIGHT
HOEHNE	4047	LAS ANIMAS	1	37 17	104 23	5720				C	EUGENE S PHILPOTT
HOLLY	4076	PROWERS	1	38 03	102 07	3385	6A	6A		H	W H DAVIS
HOLYOKE	4082	PHILLIPS	3	40 35	102 18	3746	6P	6P		H	F B FLANAGAN
HOT SULPHUR SPRS 2 SW	4129	GRAND	2	40 03	106 09	7800	6P	6P		C	COLO GAME + FISH DEP
HOYT	4155	MORGAN	4	40 00	104 05	4995				C	MRS BERTHA W MEYER
HUGO	4172	LINCOLN	1	39 08	103 28	5034				C	BARBARA L MATTIX
IDAHO SPRINGS	4234	CLEAR CREEK	4	39 45	105 35	7569	5P	5P		H	U S FOREST SERVICE
IDALIA 2 SW	4242	YUMA	3	39 41	102 19	3975		8A			HARVEY W BRENNER
IGNACIO 1 N	4250	LA PLATA	2	37 08	107 38	6424	5P	5P			CONSOL UTE AGENCY
INDEPENDENCE PASS	4270	PITKIN	2	39 05	106 37	10500		VAR		S	TWIN LAKES R + C CO
JOES	4380	YUMA	3	39 59	102 41	4200				C	CHAS C SNYDER
JOHN MARTIN DAM	4388	BENT	1	38 05	102 57	3814	4P	4P	4P	C H	CORPS OF ENGINEERS
JULESBURG	4413	SEDGWICK	4	41 00	102 15	3469	5P	5P			MUNICIPAL PWR PLANT
KARVAL	4444	LINCOLN	1	38 44	103 32	5130		7A			EMANUEL S INNESS
KASSLER	4452	JEFFERSON	4	39 30	105 06	5495	SS	SS			DENVER WATER CON
KAUFFMAN 4 SSE	4460	WELD	4	40 50	103 56	5250	SS	SS			MRS THYRA M NELSON
KIM 16 N	4538	LAS ANIMAS	1	37 27	103 19	5240				C	ROBERT L PLATT

STATION	INDEX NO.	COUNTY	DRAINAGE ‡	LATITUDE	LONGITUDE	ELEVATION	OBSERVATION TIME AND TABLES				OBSERVER
							TEMP.	PRECIP.	EVAP.	SPECIAL (SEE NOTES)	
KIOWA 1 W	4561	ELBERT	4	39 21	104 29	6350				C	US SOIL CON SERVICE
KIOWA 4 SSE	4584	ELBERT	4	39 17	104 28	6400		4P			CHARLEY R DIERKS
KIOWA 4 SW	4585	ELBERT	4	39 18	104 31	6550		6P			MERLE E HEMRY
KIOWA 6 S	4587	ELBERT	4	39 16	104 29	6600				C	WELDA S RAISBECK
KIT CARSON	4603	CHEYENNE	1	38 46	102 47	4284	6P	6P		H	JOSEPH J ZIMMERMAN
KUTCH	4684	ELBERT	1	38 55	103 52	5650				C	MRS R L FLICKINGER
LA JUNTA FAA AIRPORT	4720	OTERO	1	38 03	103 51	4188	MID	MID			FED AVIATION AGENCY
LAKE CITY	4734	HINSDALE	2	38 03	107 19	8890	5P	5P			EMMA L LISKA
LAKE GEORGE 8 SW	4742	PARK	4	38 55	105 29	8500				C	CHARLES J DAVIS
LAKE MORAINE	4750	EL PASO	1	38 49	105 01	10265	MID	MID		C	COLO SPGS WTR WORKS
LAMAR	4770	PROWERS	1	38 04	102 37	3635	MID	MID			CHAS E MC PHERSON JR
LAS ANIMAS 1 N	4834	BENT	1	38 04	103 13	3892	5P	5P		H	AM CRYS SUGAR CO
LEADVILLE	4884	LAKE	1	39 15	106 18	10177	11P	11P			F H VAN PELT
LEADVILLE 10 WNW	4886	LAKE	1	39 17	106 28	11000		VAR		S	SAMUEL C JONES
LEROY 7 WSW	4945	LOGAN	3	40 29	103 01	4390		6P			ALBERT LINDSTROM
LIME 3 SE	5001	PUEBLO	1	38 07	104 35	4900		8A			MARY WYATT
LIMON 8 SSW	5015	LINCOLN	1	39 09	103 43	5340	6P	6P		H	FRED H GROVE
LIMON	5017	LINCOLN	1	39 16	103 41	5360	MID	MID			MRS D A BELL
LIMON HASS RANCH	5020	ELBERT	1	39 00	103 44	5450		8A			MRS ERNA T HASS
LITTLE DOLORES	5040	MESA	2	38 56	108 51	6700		VAR		S	FRANK A SHUGER
LITTLE HILLS	5048	RIO BLANCO	2	40 00	108 12	6200	6P	6P			COLO GAME + FISH DEP
LONGMONT 2 ESE	5116	BOULDER	4	40 10	105 04	4950	8A	8A			GT WEST SUGAR CO
LONGMONT 6 NW	5121	BOULDER	4	40 15	105 08	5000				C	JOHN L NELSON
LONGS PEAK	5141	LARIMER	4	40 17	105 34	9000		VAR		S	U S WEATHER BUREAU
MANASSA	5322	CONEJOS	5	37 11	105 57	7700	5P	5P		H	JAMES O CHAPMAN
MANCOS	5327	MONTEZUMA	2	37 21	108 17	7035		9A			MRS ESTHER M BELL
MANITOU SPRINGS	5352	EL PASO	1	38 52	104 56	6606				C	HARRY KLIEWER
MARVINE	5408	RIO BLANCO	2	40 00	107 35	7200	6P	6P			GUY M STEALEY
MAYBELL	5446	MOFFAT	2	40 31	108 05	5920	6P	6P		H	JOHN P WIESE
MEEKER	5484	RIO BLANCO	2	40 02	107 54	6242	SS	SS		C H	R G LYTTLE JR
MESA VERDE NAT PARK	5531	MONTEZUMA	2	37 12	108 30	6960	5P	5P		C	PARK SUPERINTENDENT
MONARCH PASS	5695	CHAFFEE	1	38 31	106 22	11302		VAR		S	EARL J MILLIGAN
MONTE VISTA	5706	RIO GRANDE	5	37 35	106 09	7665	5P	5P		C	U S BUR RECLAMATION
MONTROSE NO 1	5717	MONTROSE	2	38 29	107 53	5830		5P	5P		COLO CONSERV BOARD
MONTROSE NO 2	5722	MONTROSE	2	38 29	107 53	5830	7A	7A		H	UNCOMPAHGRE V W U A
MONUMENT 2 W	5730	EL PASO	1	39 05	104 56	7400	5P	5P		C	U S FOREST SERVICE
MORRISON 1 SW	5765	JEFFERSON	4	39 39	105 14	6000				C	RAYMOND P BUCKLES
MULE SHOE LODGE 1 SSE	5819	HUERFANO	1	37 35	105 10	[illegible]800				C	JOHN A ZEHBER
NEW RAYMER	5922	WELD	4	40 36	103 50	4952				C	RACHEL E BARKER
NORTHDALE	5970	DOLORES	2	37 49	109 02	6492	5P	5P		H	MRS I F SHUTT
NORTH LAKE	5990	LAS ANIMAS	1	37 13	105 03	8800	6P	6P			GLEN C COEN
NORWOOD	6012	SAN MIGUEL	2	38 08	108 17	7017	6P	6P		H	ED JOSEPH
NUNN	6023	WELD	4	40 42	104 47	5185				C	LLOYD A GIFFIN
ORDWAY	6131	CROWLEY	1	38 13	103 45	4300		8A			TWIN LKS RES + CANAL
OTIS 11 NE	6192	WASHINGTON	3	40 16	102 51	4500		7P			E E LINDGREN
OURAY	6203	OURAY	2	38 01	107 41	7720	5P	5P		C H	IVAN A AMBROSIER
OVID	6225	SEDGWICK	4	40 57	102 22	3531		8A			GT WEST SUGAR CO
PAGOSA SPRINGS	6258	ARCHULETA	2	37 16	107 01	7238	5P	5P			GLEN O EDMONDS
PALISADE 1 S	6266	MESA	2	39 06	108 21	4740	5P	5P			PUBLIC SERVICE CO
PALISADE LAKE 2 SSE	6271	HINSDALE	2	37 30	107 10	7721		5P			WEST J CARLIN
PAOLI	6299	PHILLIPS	3	40 36	102 28	3800				C	OSCAR W LOHN
PAONIA	6306	DELTA	2	38 52	107 35	5685	5P	5P			TED S CRAWFORD
PARADOX	6315	MONTROSE	2	38 22	108 58	5300	7P	7P		H	CHALMER M GARBER
PARKER 9 E	6326	ELBERT	4	39 31	104 39	6300	5P	5P		C H	LOUIS D RUGGLES
PARSHALL 9 S	6342	GRAND	2	39 56	106 10	7960		3P			JONAS A RUSSELL
PENROSE 3 NNW	6410	FREMONT	1	38 27	105 04	5530		8A			BEAVER PARK CO
PITKIN	6513	GUNNISON	2	38 36	106 32	9200		6P			ROBERT A RAY
PLACERVILLE	6524	SAN MIGUEL	2	38 02	108 03	7322		4P			MARY F MC CLUER
PLATORO DAM	6559	CONEJOS	5	37 21	106 30	9826	5P	5P	5P	C S	U S BUR RECLAMATION
PLEASANT VIEW 2 W	6591	MONTEZUMA	2	37 35	108 48	7000				C	DON W CLEVER
PUEBLO WB AIRPORT	6740	PUEBLO	1	38 17	104 31	4639	MID	MID		C HJ	U S WEATHER BUREAU
PUEBLO CITY RESERVOIR	6743	PUEBLO	1	38 17	104 39	4687		7A	7A		COL WTR CONT BOARD
PUEBLO ORDNANCE DEPOT	6763	PUEBLO	1	38 18	104 21	4680		4P			MISS OPAL J RICKNAN
PYRAMID	6797	ROUTT	2	40 16	107 07	8000		VAR			RALPH B WINTER
RABBIT EARS PASS	6811	ROUTT	2	40 23	106 40	9340		VAR		S	U S WEATHER BUREAU
RANGELY	6832	RIO BLANCO	2	40 05	108 47	5216	5P	5P			TOWN OF RANGELY
RED FEATHER LAKES	6925	LARIMER	4	40 48	105 36	8363	5P	5P			MRS B M MC CARTHY
RICO	7017	DOLORES	2	37 41	108 02	8842	6P	6P			CHARLES M ENGEL
RIFLE	7031	GARFIELD	2	39 32	107 46	5400	5P	5P		C	MRS L M THOMPSON
RIO BLANCO	7045	RIO BLANCO	2	39 45	107 57	7200		VAR		S	U S WEATHER BUREAU
RIO GRANDE RESERVOIR	7050	HINSDALE	5	37 43	107 16	9495		VAR		S	SETH E TANKERSLEY
RIVER SPRINGS RS	7094	CONEJOS	5	37 05	106 16	8562		VAR		S	U S FOREST SERVICE
ROCKY FORD 2 ESE	7167	OTERO	1	38 02	103 42	4178	5P	5P			COLO EXP STATION
ROGGEN 2 S	7187	WELD	4	40 09	104 23	4733	5P	5P			WILLIAM C GIBSON
RUSH 2 NNE	7287	EL PASO	1	38 52	104 05	5800	6P	MID			ROBERT B RAPP
RYE	7315	PUEBLO	1	37 55	104 56	6790	5P	5P		H	JAMES MC FARLAND
SAGUACHE	7337	SAGUACHE	5	38 05	106 08	7697	5P	5P		C H	CLARENCE R ICKES
SALIDA	737[illegible]	CHAFFEE	1	38 52	106 00	7050	5P	5P		H	CHAMBER OF COMMERCE
SAN LUIS	7428	COSTILLA	5	37 12	105 27	7300				C	M O L GALLEGOS
SANTA MARIA RESERVOIR	745[illegible]	MINERAL	5	37 48	107 07	9706		VAR		S	KENNETH E DABNEY
SAPINERO 8 E	7455	GUNNISON	2	38 28	107 10	7800		VAR		S	U S WEATHER BUREAU
SARGENTS	7460	SAGUACHE	2	38 24	106 26	8465		6P			BERNARD IRBY
SEDALIA 4 SSE	7510	DOUGLAS	4	39 23	104 58	6100		6P			CARROLL HIER
SEDGWICK 5 S	7515	SEDGWICK	4	40 51	102 51	3990	5P	5P		H	LAYTON D MUNSON
SEIBERT	7519	KIT CARSON	3	39 18	102 52	4705				C	GEORGE R SIMON
SHAW 6 SSE	7557	LINCOLN	3	39 27	103 19	5157				C	CHARLES E SCHOONOVER
SHOSHONE	7618	GARFIELD	2	39 34	107 14	5923		6P			PUBLIC SERVICE CO
SILVER LAKE	7648	BOULDER	4	40 02	105 35	10200		VAR		S	CITY ENGINEER
SILVER LAKES TROUT CLUB	7650	CONEJOS	5	37 23	106 24	9300		VAR		S	S L TROUT CLUB
SILVERTON	7657	SAN JUAN	2	37 48	107 40	9300	5P	5P		C H	ROBERT K WYMAN
SINLA	7664	ELBERT	1	39 09	104 05	6050				C	US SOIL CON SERVICE
SPICER 2 NE	7848	JACKSON	4	40 28	106 26	8350	5P	5P		H	
SPRINGFIELD	7862	BACA	1	37 24	102 36	4395		7A			HERBERT O MANN
SPRINGFIELD 7 WSW	7866	BACA	1	37 23	102 42	4575	5P	5P	5P		SE COLO BRCH EXP STA
SPRINGFIELD 8 S	7867	BACA	1	37 17	102 37	4500	5P	5P		C H	U S FOREST SERVICE
STATE TURKEY EXP FARM	7928	ARCHULETA	2	37 13	107 16	6900	6P	6P			MRS NADINE FORD
STEAMBOAT SPRINGS	7936	ROUTT	2	40 30	106 50	6770	SS	SS		H	R WAYNE LIGHT
STERLING	7950	LOGAN	4	40 37	103 12	3939	8A	8A			GT WEST SUGAR CO
STONINGTON	7992	BACA	1	37 17	102 11	3805		7A			LEE TWYFORD
STRATTON 3 NE	8008	KIT CARSON	3	39 20	102 33	4334	6P	7A			ARTHUR PAUTLER
SUGAR LOAF RESERVOIR	8064	LAKE	1	39 16	106 22	10000	6P	6P	6P	C H	JOHN SODIC
SUMMITVILLE	8092	RIO GRANDE	5	37 26	106 36	11350		VAR		S	U S WEATHER BUREAU
TACONA	8154	LA PLATA	2	37 31	107 47	7300		3P			JAMES J HOSNER
TACONY 7 SE	8157	PUEBLO	1	38 25	104 07	5000	5P	5P			JOHN M WATSON
TAYLOR PARK	8184	GUNNISON	2	38 49	106 37	9206	5P	5P			UNCOMPAHGRE V W U A
TELLURIDE	8204	SAN MIGUEL	2	37 57	107 49	8756	6P	6P		C	HARRY B WRIGHT
TERCIO 5 W	8220	LAS ANIMAS	1	37 04	105 03	8040				C	JUANITA G TORRES
TRINIDAD	8429	LAS ANIMAS	1	37 10	104 29	6030	5P	5P			CITY OF TRINIDAD
TRINIDAD FAA AIRPORT	8434	LAS ANIMAS	1	37 15	104 20	5746	MID	MID		H	FED AVIATION AGENCY
TROUT LAKE	8454	SAN MIGUEL	2	37 50	107 55	9700		VAR		S	WEST COLO POWER CO
TROY 7 SE	8468	LAS ANIMAS	1	37 05	103 12	5735		6P			CECIL SHANNON
TWIN LAKES RESERVOIR	8501	LAKE	1	39 05	106 19	9300		7A			TWIN LAKES R & C CO
TWO BUTTES 1 NW	8510	BACA	1	37 54	102 24	4075	6P	6P			LINCOLN R NUTT
VALLECITO DAM	8582	LA PLATA	2	37 22	107 35	7650	5P	5P	5P		U S BUR RECLAMATION
VONA	8722	KIT CARSON	3	39 18	102 44	4500		7A			RAY L FORD
WAGON WHEEL GAP 5 N	8742	MINERAL	5	37 48	106 50	8500	7A	7A	7A	C H	G A WINTZ
WALDEN	8756	JACKSON	4	40 44	106 16	8340	5P	5P		H	D M DONOHOE
WALSENBURG POWER PLANT	8781	HUERFANO	1	37 37	104 48	6221	5P	5P		C	WALSENBURG UTILITIES
WATERDALE	8839	LARIMER	4	40 25	105 12	5200	5P	5P			P H BOOTHROYD
WESTCLIFFE	8951	CUSTER	1	38 08	105 29	7860	5P	5P		H	N O RANKIN
WESTCREEK	8939	TELLER	4	39 08	105 05	7800				C	U S FOREST SERVICE
WEST MUDDY RS	8963	DELTA	2	39 06	107 31	8600		5P			CLOSED 3/27/59
WETMORE 2 S	8986	CUSTER	1	38 13	105 05	6575	5P	5P			NETTIE R BREECE
WHITE ROCK	8997	PUEBLO	1	37 51	104 07	4750				C	WINTHROP S DAVIS
WILCOX RANCH	9045	DELTA	2	38 55	107 32	5950				C	ANTON MAJNIK JR
WINDSOR	9147	WELD	4	40 29	104 51	4791		8A			GT WEST SUGAR CO
WINTER PARK	9175	GRAND	2	39 54	105 46	9058		8A			H L MC PETERS
WOLF CREEK PASS 1 E	9181	MINERAL	5	37 29	106 47	10642	5P	5P			COLO DEPT OF HIGHWAY
WOLF CREEK PASS 4 W	9183	MINERAL	2	37 29	106 52	9425		8A		H S	MARION WHARTON
WOODLAND PARK 8 N	9210	TELLER	4	39 06	105 05	7800				C	U S FOREST SERVICE
WRAY 3 WNW	9243	YUMA	3	40 05	102 18	3582	5P	5P			COLO GAME + FISH DEP
YAMPA	9265	ROUTT	[illegible]	40 09	106 54	7890		5P			CHARLES R SIMON
YUMA	9295	YUMA	[illegible]	40 08	102 44	4128	5P	5P		H	MUNIC PWR + LIGHT CO
NEW STATION											
CASCADE NO 2	1385	LA PLATA	2	37 37	107 49	8000		MID			WESTERN COLO POWER CO

‡ 1 ARKANSAS, 2 COLORADO, 3 KANSAS, 4 PLATTE, 5 RIO GRANDE.

REFERENCE NOTES

Additional information regarding the climate of Colorado may be obtained by writing to the State Climatologist at Weather Bureau Office, P.O. Box 1079, Denver 1, Colorado, or to any Weather Bureau Office near you.

Figures and letters following the station name, such as 12 SSW, indicate distance in miles and direction from the post office.

Delayed data and corrections will be carried only in the June and December issues of this bulletin.

Monthly and seasonal snowfall and heating degree days for the preceding 12 months will be carried in the June issue of this bulletin.

Stations appearing in the Index, but for which data are not listed in the tables, are either missing or received too late to be included in this issue.

Divisions, as used in "Climatological Data" Table, became effective with data for August 1941.

Unless otherwise indicated, dimensional units used in this bulletin are: Temperature in °F., precipitation and evaporation in inches and wind movement in miles. Monthly degree day totals are the sums of the negative departures of average daily temperatures from 65°F.

Evaporation is measured in the standard Weather Bureau type pan of 4-foot diameter unless otherwise shown by footnote following the "Evaporation and Wind" Table.

Long-term means for full-time stations (those with Weather Bureau, Weather Bureau Airport, or Weather Bureau City in the station name) are based on tbe period 1921 - 1950 adjusted to represent observations taken at tbe present location. Long-term means for all stations except full-time Weather Bureau stations are based on the period 1931 - 1955.

Water equivalent values published in the "Snowfall and Snow on Ground" Table are the water equivalent of snow, sleet, or ice on the ground. Samples for obtaining measurements are taken from different points for successive observations; consequently occasional drifting and other causes of local variability in the snowpack result in apparent inconsistencies in the record.

Entries of snowfall in tbe "Climatological Data" Table and tbe "Snowfall and Snow on Ground" Table, and in the "Seasonal Snowfall" Table include snow and sleet. Entries of snow on ground include snow, sleet, and ice.

Data in the "Daily Precipitation" Table; "Daily Temperature" Table; and "Evaporation and Wind" Table, and snowfall in the "Snowfall and Snow on Ground" Table, when published, are for the 24 bours ending at time of observation. The Station Index shows observation times in local standard time.

Snow on ground in "Snowfall and Snow on Ground" Table is at observation time for all except Weather Bureau and FAA stations. For these stations snow on ground values are at 5:00 a.m. MST.

In the Station Index the letters C, G, H, J, and S in the "Special" column under the heading "Observation Time and Tables", indicate the following:

C Weigbing Rain Gage Recording Station. Hourly precipitation values are processed for special purposes, and are published later in "Hourly Precipitation Data" Bulletin.

G "Soil Temperature" Table.

H "Snowfall and Snow on Ground" Table.

J "Supplemental Data" Table.

S Storage Precipitation Station. Precipitation measurements, made at irregular intervals, will be published later in "Precipitation Data from Storage-Gage Stations" Bulletin.

No record in the "Climatological Data" Table and the "Daily Temperature" Table is indicated by no entry.

Interpolated values for monthly precipitation totals may be found in the annual issue of this publication.

\- No record in the "Daily Precipitation" Table; "Evaporation and Wind" Table; "Snowfall and Snow on Ground" Table; and the Station Index.

\+ And also on an earlier date or dates.

* Amount included in following measurement, time distribution unknown.

\# Tbermometers are generally exposed in a shelter located a few feet above sod-covered ground; however, the reference indicates that the thermometers are exposed in a shelter located on the roof of a building.

// Gage is equipped witb a windshield.

AR Tbis entry in time of observation column in Station Index means after rain.

AM Data based on observational day ending before noon.

B Adjusted to a full month.

D Water equivalent of snowfall wholly or partly estimated, using a ratio of 1 inch water equivalent to every 10 inches of new snowfall.

M One or more days of record missing; if average value is entered, less than 10 days record is missing. See "Daily Temperature" Table for detailed daily record. Degree day data, if carried for this station, have been adjusted to represent the value for a full montb.

R Amounts from recording gage. (These amounts are essentially accurate but may vary slightly from the amounts to be published later in Hourly Precipitation Data.)

SS Tbis entry in time of observation column in Station Index means observation made near sunset.

T Trace, an amount too small to measure.

V Includes total for previous montb.

VAR Tbis entry in time of observation column in Station Index means variable.

Subscription Price: 20 cents per copy, montbly and annual; $2.50 per year. (Yearly subscription includes tbe Annual Summary.) Checks and money orders should be made payable to the Superintendent of Documents. Remittances and correspondence regarding subscriptions should be sent to the Superintendent of Documents, Government Printing Office, Wasbington 25, D.C.

General weatber conditions in tbe U.S. for eacb month are described in tbe publications MONTHLY WEATHER REVIEW, MONTHLY CLIMATOLOGICAL DATA-NATIONAL SUMMARY, and STORM DATA, all of wbich may be obtained from the Superintendent of Documents, Government Printing Office, Washington 25, D.C.

Information concerning tbe history of changes in locations, elevations, exposure, etc., of substations through 1955 may be found in the publication 'Substation History' for tbis state. Tbat publication may be obtained from the Superintendent of Documents, Government Printing Office, Wasbington 25, D.C. for 50 cents. Similar information for regular Weather Bureau stations may be found in the latest issues of Local Climatological Data obtained as indicated above, price 15 cents.

USCOMM-WB-Asheville - 5/29/59 - 1125

Sup. 18/7

U. S. DEPARTMENT OF COMMERCE
LEWIS L. STRAUSS, Secretary
WEATHER BUREAU
F. W. REICHELDERFER, Chief

CLIMATOLOGICAL DATA

COLORADO

CLEMSON COLLEGE LIBRARY
JUL 20 1959
AGRI. REF. DEPT.

MAY 1959
Volume LXIV No. 5

ASHEVILLE: 1959

CLIMATOLOGICAL DATA

Station	Temperature: Average Maximum	Average Minimum	Average	Departure From Long Term Means	Highest	Date	Lowest	Date	Degree Days	No. of Days: Max 90° or Above	Max 32° or Below	Min. 32° or Below	Min. 0° or Below	Precipitation: Total	Departure From Long Term Means	Greatest Day	Date	Snow, Sleet: Total	Max. Depth on Ground	Date	No. of Days: .10 or More	.50 or More	1.00 or More
ARKANSAS DRAINAGE BASIN																							
BUENA VISTA	67.9	35.5	51.7	2.2	77	1	25	6	406	0	0	9	0	.49	- .55	.22	8	.0	0		3	0	0
CANON CITY	73.6	48.3	61.0	0.6	84	30	38	6	145	0	0	0	0	1.75	- .24	.62	8	.0	0		5	2	0
COLO SPRINGS WB AP	69.9	43.1	56.5	1.1	83	30	33	6	258	0	0	0	0	3.48	1.42	1.13	23	.0	0		7	3	1
DELHI	77.8	43.7	60.8		90	1	33	6	139	1	0	0	0	2.21		.93	22	.0	0		5	2	0
EADS	76.4	45.6	61.0		92	1	35	6	150	1	0	0	0	2.80	.61	.50	20+	.0	0		8	2	0
EVERSOLL RANCH	80.8M	52.4M	66.6M		97	30	39	6	81	8	0	0	0	2.45		.96	7	.0	0		4	3	0
FORDER 8 S	75.7M	43.5	59.6M		90	1	29	6	169	1	0	1	0	1.46		.61	22	.0	0		4	1	0
HOLLY AM	77.0	49.3	63.2		93	31	36	6	112	3	0	0	0	2.39		.69	8	.0	0		6	2	0
JOHN MARTIN DAM	80.2	50.8	65.5		92	1	36	6	66	3	0	0	0	2.42		.71	22	.0	0		5	2	0
KIT CARSON	74.7M	46.1M	60.4M		92	1	34	6	160	1	0	0	0	1.81		.57	8	.0	0		5	1	0
LA JUNTA FAA AP	77.7	49.7	63.7		90	1	40	6	100	1	0	0	0	1.61		.55	21	.0	0		7	1	0
LAKE MORAINE	55.9M	30.2	43.1M	3.9	65	12	20	6	676	0	0	23	0	1.30	- 2.30	.33	7				5	0	0
LAMAR	78.4	49.8	64.1	1.3	96	1	36	6	103	5	0	0	0	2.25	- .13	.80	21	.0	0		5	1	0
LAS ANIMAS 1 N	82.0	47.6	64.8	0.4	95	1	35	6	70	6	0	0	0	2.15	.09	.85	21	.0	0		4	3	0
LEADVILLE	54.7	29.7	42.2	0.4	67	13	22	5	698	0	0	20	0	.84	- .64	.41	8	5.5	2	8	2	0	0
LIMON 8 SSW	70.5	40.6	55.6	0.3	85	1	30	6	288	0	0	1	0	2.47	.25	.85	22	.0	0		5	2	0
LIMON	69.3	41.2	55.3		86	1	30	6	294	0	0	1	0	3.17		.71	31	.0	0		8	3	0
MONUMENT 2 W	65.3	38.3	51.8	0.5	80	30	22	6	402	0	0	7	0	2.67	- .06	.67	20	2.5	T	20	6	2	0
NORTH LAKE	62.6	34.3	48.5		72	12	23	5	505	0	0	11	0	2.59	.07	1.06	21	2.0			7	2	1
PUEBLO WB AP //R	75.6	46.3	61.0	1.8	87	30+	36	6	140	0	0	0	0	2.09	.36	1.01	21	.0	0		5	1	1
ROCKY FORD 2 ESE	80.0	47.2	63.6	2.1	92	1	35	6	80	1	0	0	0	2.07	- .02	.60	5	.0	0		5	2	0
RUSH 2 NNE	70.9	39.8	55.4		88	1	28	6	295	0	0	3	0	1.32	- .81	.80	21	.0	0		3	1	0
RYE	67.5	40.3	53.9		79	29	31	6	335	0	0	1	0	2.55		.85	21	T	0		6	1	0
SALIDA	69.7	38.9	54.3		81	12	24	6	323	0	0	1	0	.90	- .41	.41	8	.0	0		4	0	0
SPRINGFIELD 7 WSW //	76.9	46.3	61.6		90	30+	34	6	127	2	0	0	0	2.39		.89	22	.0	0		4	3	0
SPRINGFIELD 8 S	76.6M	45.1M	60.9M		90	30+	36	20	154	2	0	0	0	2.76		.85	8	.0	0		5	2	0
SUGAR LOAF RESERVOIR	52.4	26.9	39.7		63	13	15	6	779	0	0	27	0	.93		.33	8		12	1	2	0	0
TACONY 7 SE	75.0	47.3	61.2		87	1	29	6	133	0	0	1	0	2.28		.80	22	.0	0		5	1	0
TRINIDAD	73.5	46.6	60.1		84	29	36	6	160	0	0	0	0	2.46		.81	8	T	0		7	2	0
TRINIDAD FAA AP	75.1	44.1	59.6		86	29	33	6+	170	0	0	0	0	2.24		.67	21	T	0		7	1	0
TWO BUTTES 1 NW	75.6	46.5	61.1		92	30	35	6	151	2	0	0	0	2.49	.14	.96	8	.0	0		4	2	0
WALSENBURG POWER PLANT	73.4	42.3	57.9		83	29	32	5	214	0	0	1	0	2.01		.67	21	.0	0		4	2	0
WESTCLIFFE	65.2	36.2	50.7		78	12	25	6	436	0	0	8	0	2.16		.50	7	9.0	3	7	7	1	0
WETMORE 2 S	70.0M	41.7M	55.9M		80	30+	33	7+	277	0	0	0	0	1.96		.53	23	T	0		5	2	0
DIVISION			57.4	1.8										2.09	- .16			.6					
COLORADO DRAINAGE BASIN																							
ALTENBERN	73.3	37.0	55.2		86	13+	27	20	298	0	0	7	0	.41		.23	22	.0	0		1	0	0
ARBOLES	72.8	37.7	55.3		87	13	29	10	300	0	0	7	0	.26		.14	23	.0	0		2	0	0
ASPEN	64.3	31.5	47.9		74	13	20	23+	524	0	0	21	0	2.58		1.20	22				5	2	1
BOND	69.9	35.7	52.8		83	13	28	6	370	0	0	6	0	2.49		1.06	22	.0	0		7	1	1
CEDAREDGE	72.9	43.5	58.2	1.4	87	13	36	22+	208	0	0	0	0	.51	- .32	.23	8	.0	0		2	0	0
CIMARRON 3 SE	72.4	31.2	51.8		85	13+	23	6	402	0	0	20	0	.26		.26	20	.0	0		1	0	0
CLIMAX 2 NW	46.6	26.2	36.4		58	13	17	6+	881	0	0	29	0	2.05		.65	8	27.4	56	8	5	1	0
COCHETOPA CREEK AM	66.5	28.0	47.3		78	14	19	6	541	0	0	28	0	.92		.35	8	.0	0		3	0	0
COLLBRAN	71.8	39.8	55.8	1.2	86	13	31	5	280	0	0	3	0	.44	- .66	.18	8	.0	0		3	0	0
COLORADO NM	74.6M	50.3M	62.5M		88	13	36	20	109	0	0	0	0	.44				.0	0			0	0
CORTEZ	74.0	41.7	57.9	2.1	88	13	34	10+	222	0	0	0	0	.14	- .65	.14	8	.0	0		1	0	0
CRAIG	67.6	34.7	51.2		79	13	26	21+	427	0	0	12	0	.50		.24	19		0		2	0	0
CRESTED BUTTE	59.5	29.9	44.7	0.6	70	13+	23	6	623	0	0	27	0	1.10	- .16	.45	22	2.0	0		3	0	0
DELTA 1 E	78.7	44.3	61.5	0.6	95	13	34	9	122	3	0	0	0	.29	- .34	.15	8	.0	0		2	0	0
DILLON 1 S	60.1	25.2	42.7	0.7	72	13	17	6	686	0	0	30	0	1.85	.12	.57	8	13.0				1	0
DURANGO	72.7	34.1	53.4	1.2	87	12	27	9	354	0	0	17	0	.40	- .78	.33	8	.0	0		1	0	0
EAGLE FAA AP	68.6	34.4	51.5		84	13	25	6	409	0	0	10	0	1.73		.68	21	.0	0		5	1	0
FORT LEWIS AM	64.3	33.1	48.7	- 0.3	77	14+	25	26+	497	0	0	19	0	.42	- .81	.20	9	.0	0		2	0	0
FRASER	58.7	25.1	41.9	0.0	70	13	18	6	708	0	0	31	0	1.49	- .18	.66	8	2.0	0		6	1	0
FRUITA 2 N	78.2	44.6	61.4	0.3	93	13	35	20	135	2	0	0	0	.24	- .23	.10	22+	.0	0		2	0	0
GATEWAY 1 SW	81.2M	48.9M	65.1M		94	12	38	20	67	3	0	0	0	.14		.08	21	.0	0		0	0	0
GLENWOOD SPRINGS 1 N	72.0	39.7	55.9	- 0.4	85	13	33	6	276	0	0	0	0	.98	- .43	.31	8	.0	T	1	3	0	0
GORE PASS RANCH	63.1M	29.8M	46.5M		76	13	18	6	571	0	0	24	0	2.02		.89	22	4.0	0		6	1	0
GRAND JUNCTION WB AP //R	75.3	50.5	62.9	0.8	89	13	38	20	104	0	0	0	0	.39	- .29	.29	21	.0	0		2	0	0
GRAND LAKE 1 WNW	58.5	26.5	42.5		72	13	18	6	689	0	0	29	0	1.61		.37	22+	T	0		6	0	0
GRAND LAKE 6 SSW	58.3	30.2	44.3		68	29	21	6	637	0	0	25	0	1.46		.42	19	4.5	0		5	0	0
GREEN MOUNTAIN DAM	64.8	33.1	49.0		78	13	25	6	491	0	0	13	0	2.08		.69	22	.0	0		5	1	0
GREYSTONE	M	M	M				25	20		0	0		0										
GUNNISON	67.7	29.8	48.8	0.4	79	13	20	6	497	0	0	22	0	1.10	.36	.43	23	.0	0		3	0	0
HAYDEN	68.2	33.6	50.9		79	14+	25	21	429	0	0	9	0	.83	- .66	.30	10	.0	0		3	0	0
HOT SULPHUR SPR 2 SW	63.1	30.4	46.8		78	13	21	6	557	0	0	25	0	1.23		.41	21	4.0	0		5	0	0
IGNACIO 1 N	72.6	34.5	53.6	0.1	86	13	27	9	349	0	0	11	0	.28	- .73	.12	4	.0	0		1	0	0
LAKE CITY	62.0	32.4	47.2		75	13	23	22	543	0	0	13	0	.84		.39	9	T	0		3	0	0
LITTLE HILLS	67.6	31.8	49.7		80	14	19	11	467	0	0	21	0	.31		.10	22	.0	0		1	0	0
MARVINE	63.2	35.5	49.4		82	12	26	31	477	0	0	11	0	.96		.54	19	T	0		2	1	0
MAYBELL	70.0	35.3	52.7		82	15+	24	5	374	0	0	11	0	.72		.29	19	T	0		2	0	0
MEEKER	68.7	34.7	51.7		83	13	26	21+	402	0	0	10	0	.68		.31	19	.0	0		1	0	0
MESA VERDE NP	71.9	43.5	57.7	0.7	86	13	33	5	229	0	0	0	0	T	- 1.07	T	3	.0	0		0	0	0
MONTROSE NO 2 AM	74.2	44.5	59.4	1.6	89	14	33	9	182	0	0	0	0	.16	- .61	.10	9	.0	0		1	0	0
NORTHDALE	70.2	33.4	51.8	- 0.2	85	13	25	4	403	0	0	17	0	.17	- .69	.12	19	.0	0		1	0	0
NORWOOD	69.1	35.3	52.2		81	13+	25	5	388	0	0	12	0	.25	- .74	.17	21	.0	0		1	0	0
OURAY	65.0	40.3	52.7		78	13	31	5	378	0	0	1	0	.95		.34	4	.0	0		4	0	0
PAGOSA SPRINGS	67.7	31.0	49.4		82	13	21	9	479	0	0	19	0	1.20		.46	8	T	0		4	0	0
PALISADE 1 S	77.3	50.9	64.1		90	13+	41	20+	77	2	0	0	0	.05	- .61	.05	22	.0	0		0	0	0
PAONIA	73.4	41.9	57.7		87	13	34	30	225	0	0	0	0	1.33		.46	8	.0	0		4	0	0
PARADOX	77.8	41.6	59.7		93	13	31	4	171	2	0	1	0	.34		.30	8	.0	0		1	0	0
RANGELY	72.8	40.7	56.8		85	15+	27	20	258	0	0	2	0	.35		.25	8	.0	0		2	0	0
RICO	60.0	29.6	44.8		77	12	22	5	617	0	0	23	0	.95	- .61	.40	8	4.0	1	22	4	0	0
RIFLE	73.8	39.2	56.5	- 0.5	86	13	31	21	257	0	0	2	0	.42	- .37	.16	22	.0	0		2	0	0
SILVERTON	59.3	28.7	44.0		70	13+	23	20+	642	0	0	26	0	1.40		.50	8	2.0	0		5	1	0
STATE TURKEY EXP FARM	68.7M	32.1M	50.4M		84	13	25	26+	462	0	0	17	0	.45		.35	8	.0	0		1	0	0
STEAMBOAT SPRINGS	64.7	32.2	48.5	0.1	78	13	24	21+	505	0	0	17	0	1.91	- .13	.35	22	.0	0		7	0	0
TAYLOR PARK	56.2	27.2	41.7		69	13	19	6	713	0	0	31	0	.70		.20	8	2.5	0		4	0	0
TELLURIDE	61.3	31.9	46.6	1.5	74	13	25	6	562	0	0	19	0	1.32	- .45	.46	4	4.0	0		5	0	0
VALLECITO DAM //	65.8	34.5	50.2		79	13	28	9+	453	0	0	10	0	.86		.41	8	.0	0		3	0	0
DIVISION			51.8	1.0										.87	- .39			1.3					

See Reference Notes Following Station Index

CLIMATOLOGICAL DATA

CONTINUED

COLORADO
MAY 1959

Station		Temperature: Average Maximum	Average Minimum	Average	Departure From Long Term Means	Highest	Date	Lowest	Date	Degree Days	No. of Days: Max 90° or Above	Max 32° or Below	Min 32° or Below	Min 0° or Below	Precipitation: Total	Departure From Long Term Means	Greatest Day	Date	Snow, Sleet: Total	Max. Depth on Ground	Date	No. of Days: 1.0 or More	5.0 or More	1.00 or More
KANSAS DRAINAGE BASIN																								
AKRON FAA AP		68.7	42.6	55.7		89	1	33	6	286	0	0	0	0	3.44		.51	31	.0	0		11	1	0
BONNY DAM	AM	71.5	46.1	58.8		93	2	35	6	203	1	0	0	0	2.61		.66	19	.0	0		7	1	0
BURLINGTON		72.9	43.4	58.2	- 0.8	95	1	33	6	220	1	0	0	0	1.87	- .53	.70	21	.0	0		6	1	0
CHEYENNE WELLS		74.9	43.2	59.1	- 0.5	88	1	32	6	183	0	0	1	0	2.09	- .06	.66	20	.0	0		6	1	0
FLAGLER 2 NW		70.4	41.5	56.0		87	1	29	6	282	0	0	2	0	2.53		.69	21	T	0		7	1	0
HOLYOKE		71.5	44.1	57.8	- 0.1	93	1	34	6	226	1	0	0	0	6.48	3.44	2.19	19	.0	0		10	4	1
STRATTON 3 NE		71.2	42.9	57.1		91	1	30	6	248	1	0	1	0	3.18		.64	31	.0	0		7	3	0
WRAY 3 WNW		73.7	45.8	59.8	0.8	91	1	32	6	181	3	0	1	0	2.22	- .70	.52	20	.0	0		7	1	0
YUMA		72.7	44.8	58.8		92	1	32	6	201	1	0	1	0	3.16	.56	.62	30	.0	0		6	3	0
DIVISION				57.9	.2										3.06	.42			T					
PLATTE DRAINAGE BASIN																								
ALLENSPARK		58.0	32.6	45.3		70	12	21	21	601	0	0	19	0	3.17		1.00	21	14.0			7	3	1
BAILEY		64.4	32.5	48.5		77	12	23	6	505	0	0	18	0	2.48		.67	5	T	T	7	8	1	0
BOULDER		69.5	44.6	57.1	0.2	84	1	34	7	246	0	0	0	0	3.73	.68	1.30	21	.0	0		5	4	1
BYERS		70.0M	42.9M	56.5M	0.1	82	2	33	8+	260	0	0	0	0	4.20	1.84	1.05	8	.0	0				1
CHEESMAN		67.4	36.0	51.7	- 0.4	81	12	26	6	404	0	0	9	0	2.07	.17	.82	5	2.0	0		4	2	0
CHERRY CREEK DAM		69.7	41.6	55.7		81	1	32	7	286	0	0	1	0	2.87		.89	22	.0	0		8	2	0
DENVER WB AP	//R	67.9	44.5	56.2	- 0.1	81	1	34	7	273	0	0	0	0	3.33	1.13	1.06	21	T	T	22+	8	2	1
DENVER WB CITY	R	67.2	46.5	56.9	- 0.4	83	1	34	7	260	0	0	0	0	3.79	1.73	1.63	21	T	0		7	2	1
EDGEWATER		71.8	44.3	58.1	0.2	86	2	35	21+	219	0	0	0	0	3.40	.80	1.23	22	.0	0		9	2	1
ESTES PARK		61.1	36.5	48.8	1.5	72	13+	24	6	495	0	0	7	0	2.89	.81	.86	22	.5	1	22	7	3	0
FORT COLLINS		66.7	42.6	54.7	- 0.6	83	1	33	22	314	0	0	0	0	3.54	.86	1.21	4	.0	0		5	3	1
FORT LUPTON		71.7	42.4	57.1		88	17	31	23	242	0	0	1	0	2.38	- .14	.77	20	.0	0		6	2	0
FORT MORGAN	AM	70.8	45.2	58.0	0.5	90	2	34	7	221	1	0	0	0	4.46	1.92	1.05	5	.0	0		9	5	1
GEORGETOWN		59.8M	33.0M	46.4M		70	12	28	27+	569	0	0	14	0	1.51		.34	21	5.7	1	21	6	0	0
GREELEY	AM	70.3	44.0	57.2	0.4	88	2	35	7	244	0	0	0	0	2.34	- .08	.94	22	.0	0		8	1	0
GROVER 10 W		67.5	41.0	54.3	0.1	86	1	31	7	331	0	0	1	0	2.98	.47	1.10	4	.0	0		7	2	1
IDAHO SPRINGS		62.1	35.1	48.6	0.3	78	12	28	6	504	0	0	6	0	2.21	.07	.70	22	3.0	1	21	6	2	0
JULESBURG		73.9	45.2	59.6	0.6	93	1	34	6	187	1	0	0	0	3.26	.46	.85	7	.0	0		8	2	0
KASSLER		70.5	44.0	57.3	- 0.7	83	25	30	8	246	0	0	1	0	3.10	.28	.79	22	T	0		6	3	0
KAUFFMAN 4 SSE		67.3	38.9	53.1		87	1	29	6	365	0	0	3	0	2.78		1.04	4	.0	0			1	1
LONGMONT 2 ESE	AM	68.9	43.1	56.0	- 0.1	84	2	34	21	273	0	0	0	0	3.08	.72	1.69	22	.0	0		7	1	1
PARKER 9 E		67.1	39.4	53.3		79	30+	32	21+	359	0	0	2	0	2.74	.53	.57	5	T	0		8	3	0
RED FEATHER LAKES		54.8	32.7	43.8		69	1	21	21	654	0	0	16	0	3.11		.70	20+	10.6	4	22+	7	2	0
ROGGEN 2 S		71.7	42.3	57.0		88	1	33	6	241	0	0	0	0	2.40		.68	22	.0	0		8	1	0
SEDGWICK 5 S		69.6	45.6	57.6		91	1	34	7	239	1	0	0	0	4.36		1.15	5	.0	0		11	2	1
STERLING	AM	69.9	45.2	57.6	0.3	93	2	35	6	237	1	0	0	0	4.91	2.40	1.31	19	.0	0		8	4	2
WALDEN		60.3	28.1	44.2		71	29	17	6	635	0	0	29	0	1.38		.41	22	5.5			6	0	0
WATERDALE		68.9	39.5	54.2	- 0.8	82	1	30	21	327	0	0	4	0	3.36	.71	1.05	22	.0	0		6	4	1
DIVISION				53.7	1.2										3.07	.68			1.5					
RIO GRANDE DRAINAGE BASIN																								
ALAMOSA WB AP	R	67.2	34.1	50.7	- 0.1	75	29	23	6	437	0	0	11	0	1.15	.58	.84	24	1.3	T	21+	2	1	0
CENTER		67.2	30.9	49.1		77	14	24	7	489	0	0	23	0	1.66		.74	23	.0	0		3	2	0
CONEJOS 3 NNW		68.2	33.0	50.6		76	29+	24	6	436	0	0	13	0	.34		.23	8	.5	1	5	2	0	0
DEL NORTE		66.0M	34.9	50.5M	- 0.3	75	11	28	26	441	0	0	8	0	1.03	.21	.43	8	.0	0		3	0	0
GREAT SAND DUNES NM		65.5	38.4	52.0		74	29	29	26+	397	0	0	7	0	1.63		.83	8	3.2	0		5	1	0
HERMIT 7 ESE	//	59.0	24.8	41.9	- 1.1	70	13	19	6	708	0	0	31	0	1.00	- .21	.50	8	.0	0		4	1	0
MANASSA		68.0	33.9	51.0	0.3	82	29	21	6	426	0	0	15	0	1.06	.29	.62	25	.0	0		3	1	0
MONTE VISTA		66.9	31.5	49.2		75	12	19	6	483	0	0	21	0	.84		.28	8	.0	0		3	0	0
PLATORO DAM		54.9	25.3	40.1		66	13+	16	6	765	0	0	28	0	1.67		.46	7				4	0	0
SAGUACHE		67.4M	33.3M	50.4M		76	12	26	6	446	0	0	15	0	.95	.22	.52	8	.0	0		3	1	0
WAGON WHEEL GAP 3 N	AM	61.1	26.5	43.8		73	13	19	6	653	0	0	28	0	1.37		1.10	9	T	0		3	1	1
WOLF CREEK PASS 1 E		47.3	28.8	38.1		60	12	18	9	826	0	0	24	0	1.93		.48	4	4.0	36	2+	6	0	0
DIVISION				47.3	- 0.9										1.22	.21			.8					

MONTHLY EXTREMES

Highest Temperature 97° on the 30th at Eversoll Ranch.

Lowest Temperature 15° on the 6th at Sugar Loaf Reservoir.

Greatest Total Precipitation 6.48 inches at Holyoke.

Least Total Precipitation Trace at Mesa Verde National Park.

Greatest One-day Precipitation 2.19 inches on the 19th at Holyoke.

Greatest Total Snowfall 27.4 inches at Climax 2 NW.

Deepest Snow on Ground 56 inches on the 8th at Climax 2 NW.

See Reference Notes Following Station Index

DAILY PRECIPITATION

Station	Total	1	2	3	4	5	6	7	8	9	10	11	12	13	14	15	16	17	18	19	20	21	22	23	24	25	26	27	28	29	30	31
		Day of month																														
AKRON FAA AP	3.44			.02	.23	.16	T	.16	.05	T					T	T	.03	T	.06	.29	.33	.29	.38		.29	.15				.01	.48	.51
ALAMOSA WB AP R	1.15				T	.07		.07	.11					.04	.01						T	T		.01	.84	T	T					
ALLENSPARK	3.17				.60	.15		T	.16		T				T	T			T	.22	.54	1.00	.45	T								.05
ALTENBERN	.41			.06	.04				.03	.02	T									.02			.23					.01				
AMES	1.41				.38	T		T	.30												.20	.13	.30	T	.05	.05						
AMY	1.68							*	.35	.17					.05	.05				.07		.17	.72	.10								
ARBOLES	.26								.12															.14								
AROYA 9 N	2.30					.26			.45	.18						.08	.45	T			.40	.06	.42	T		T						
ASPEN	2.58				.15	.16			.95		.12												1.20									
AYER RANCH	2.68				T	.23	T	.01	.31	.07						.06	T				T	.37	.83	.75	.05			T			T	
BAILEY	2.48			T	.11	.67		.14	.27		T									.01	.05	.35	.48	.01	.04	.01	.15					.19
BLANCA	1.46					.08			.40	.27					.07	.35									.20	.09						
BOND	2.49				.23	.16			.09	.12	T									.37	.17	.29	1.06									
BONNY DAM	2.61					.22	.39		.09	.18							.03	.04	T	.66	.23	.41	.35	T			T			.01	T	T
BOULDER	3.73			T	.51	.24		.05	T						T	T			.03	.09	.57	1.30	.93		.01	T	T	T		T		T
BOVINA 3 NE	2.72				.60	.15												.05		.25	.46	.68										.53
BRANDON	1.24						.11		.15							T		.05				.34	.55	.04								
BRECKENRIDGE	1.41			T	.01	.15		T	.31	.28	.18				T					.13	.04	.07	.07	.05		.09	.03					
BUENA VISTA	.49								.22													.15	.12									
BURLINGTON	1.87				.14	.46	.06		.20							.06	.12				.13	.70										
BUTLER RANCH	2.37					.90			.42	.05											.09	.53	.38	T								
BYERS	4.20				.58	.44		.06	1.05									.09		.04	.63	*	*	.68	.11	.04					T	.48
CAMPO 11 WSW	2.52					T		.62	.84														1.06									
CANON CITY	1.75							T	.62					T								.53	.19	.28	.13							T
CEDAREDGE	.51			.06	.03				.23										T			.04	.15									
CENTER	1.66				T			.50	.39													.03		.74			T					
CHEESMAN	2.07				T	.82		T	.18	.03										.06	.04	.34	.53		.03							.04
CHERRY CREEK DAM	2.87			.03	.12	.51	T	.18	.26											.08	.13	.46	.89	.03	.03	T						.15
CHEYENNE WELLS	2.09				.02	.20	T		.33	.21					.14	.06	T	T			.66	.47	T									
CIMARRON 3 SE	.26																				.26											
CLIMAX 2 NW	2.05			T	.05	.25		T	.65	.47	.16								T	.08	.07	.09	.03	T	T	.18	.02					
COCHETOPA CREEK	.92					.04			.35	.21												.13	.08			.09	.02					
COLLBRAN	.44			.02					.18										.10	.14		T	T									
COLORADO NM	.44								.04													*	.40		T							
COLO SPRINGS WB AP	3.48			T	.09		T	.33	.12						.01	.02	T			T	.14	.76	.62	1.13		T						.26
CONEJOS 3 NNW	.34					.11			.23																							
CORTEZ	.14								.14												T											
CRAIG	.50			T			T			.02	.03				T	T			.15	.24	T	.03	T			T	.03					
CRESTED BUTTE	1.10				.10	T			.36	T	.05										.06	.04	.45		.03	T	.01					
DELHI	2.21					.54		T	.44	.03				.15	T								.93	.02	.10							
DEL NORTE	1.03				T			T	.43	.25				T								T	.04	.30	.01	T	T					
DELTA 1 E	.29			T					.15	T									T			.03	.11		T							
DENVER WB AP //R	3.33	T	.12	.38	.02	T	.13	.01							T		T		T	.18	.41	1.06	.21	.01	.06	T	T	T		T	T	.74
DENVER WB CITY R	3.79	T	.45	.39	.03	T	.07	T							T				T	.11	.39	1.63	.19	T	T	T	T	T		T	T	.53
DILLON 1 S	1.85	*	.40						.57	.31										.10	.12	.05	.05			*	.25					
DOHERTY RANCH	2.35					.52			.81					.16								.64		.22								
DOLORES	.92								.14	.78																						
DURANGO	.40				.03				.33											T	T	T	.04		T							
EADS	2.80				T	.50			.35	.40								.20		.10	.50	.35	.40			T						
EAGLE FAA AP	1.73			T	.32			T	.13	.02	.01						T	T	.34	.06	.03	.68	.14		T	T	T					
EASTONVILLE 1 NNW	2.05					.27		T	.24					T		T					.03	.42	.56	.51	.02	T						
EASTONVILLE 2 NNE	2.09					.19			.24													.38	.68	.60								
EASTONVILLE 6 WSW	2.15					.39										.28	T					.15	.92	.41								
EDGEWATER	3.40			.15	.06	.57		.03	.10							T		.10			.30	.45	1.23	.11	T		T				T	.30
ELBERT 2 WNW	1.23		.05																		.63	.20	.35									
ELBERT 3 SE	3.37						.45		.15								.15	T			.16	.89	.60	.27	T							.70
ELBERT 4 SSW	2.26					.45	T		.15							.17	.05					.67	.55	.22								
ELBERT 6 SSW	1.48								.17							.04	.03					.43	.54	.27								T
ELBERT 7 SW	1.66					.45		.18	T													.57	.46									
ELECTRA LAKE R	.67	*	*	*	*	*	*	*	*	*	*	*	*	*	*	*	*	*	*	*	*	*	*	*	*	*	*	*	*	*	*	.67
ESTES PARK	2.89			.01	.52	.27		.06	.18	.04	.02						.03			.16	.54	.20	.86	T			T					T
EVERSOLL RANCH	2.45				.28			.96	.60														.61			T						
FAIRPLAY //	1.28			T	.04			.20	.30	.12											T	.37	.25			T						T
FERNDALE RANCH	1.19																		*	.22		.15									.82	
FLAGLER 2 NW	2.53					.03	.41	T	.28	.05						.03	.01	.10	.36		.16	.69	.34	.02			.05					
FLEMING	4.88				.45	.31		.71	.21	.03							.07		1.14	.54	.29	.06	.43				.05			.04	.21	.34
FORDER 8 S	1.46				T	.06	T		.38	.03					T	T					.15	.08	.61	.10		.05						
FORT COLLINS	3.54			.05	1.21	T		.06							.04	T		T	T	.07	.41	.54	.89	.09	T	T	T			T	.03	.15
FORT LEWIS	.42	T			.07	T			.15	.20													T									
FORT LUPTON	2.38			.03	.12	.13		.13	.02							.01			.05	.29	.77	.09	.68	.06		T						
FORT MORGAN	4.46				.10	1.05	T	.51	.07	T									.11		.36	.52	.26	.70	T		.08	T			T	.70
FOUNTAIN	2.38					.02			.34							.05					.11		.80	.64	.42							
FOUNTAIN 9 NE	1.60				.13				.34										.18			.55		.40								
FOWLER	2.05					T			.26	.34												.27	1.18									
FRASER	1.49			T	.03	.19		T	.66	.10	.05						T	T	.01	.11	.13	.14	.02			.02	.03					T
FRUITA 2 N	.24								.10													.04	.10									
GARDNER	1.62					.37		.03	.61					T	.23							.17	.10	.11	T							
GATEWAY 1 SW	.14									T							T				.02	.08	.04	T	T							
GENOA	3.63				.31	.07		.27	.24											.07	.14	.18	.60								.80	.95
GEORGETOWN	1.51			T	.14	.03		T	.02	.03					T	T				.24	.15	.34	.30	T		.26	T					
GLENWOOD SPRINGS 1 N	.98				.08				.31	.03	.08								.06	.22	.06	.03	.11		T		T					
GORE PASS RANCH	2.02				.03	.03			.11	.20	.08								.06	.27	.14	.20	.89				.01					
GRAND JUNCTION WB AP //R	.39			T					T										T	T		.29	.10		T			T				
GRAND LAKE 1 WNW	1.61				.05	.12			.22	.02					.01					.37	.13	.07	.37			.12		.05				.08
GRAND LAKE 6 SSW	1.46				.01	.08			.05	.16	.16				T		T			.42	.07	.07	.27			.13	.02	T				.02
GREAT SAND DUNES NM	1.63					.28		.10	.83	.04					T								.04	.11	.23							
GREELEY	2.34				.11	.16		.14								.06			.09	.18	.10	.38	.94			.12	.06					
GREEN MOUNTAIN DAM	2.08				.07	.07			.13	.45	.15								T	.42	.05	.03	.69	T		.02	T					
GREYSTONE	-	-	-	-	-	-	-	-	-	-	-	-	-	-	-	-				.10			.10				.03					
GROVER 10 W	2.98				1.10		.24	.05											.18		.25		.80	T		.14	.07				.10	.05
GUFFEY 10 SE	1.67					T		T	.65	T											T	*	*	1.02								
GUNNISON	1.10				T			T	.37													.30		.43		T						
HAMILTON	.92									.12	.29									.07		.10	.30	.04								
HARMON RANCH	1.87					.03		.42	.50						T							T	.92			T	T					
HARTSEL	.63					T		.05	.17	.03				T	T					T	T	.09	.15			.14	T					
HASWELL	1.93				.05	.02			.35	.30							.02				.44	.13	.43	T								.19
HAWTHORNE	3.74			T	.70	.24		.10							T				T	.19	.57	.88	1.06	T								T
HAYDEN	.83				.14					.02	.30								T	.15	.06	.08	.08									
HERMIT 7 ESE //	1.00			.05	.10			.10	.50													.25			T							
HOLLY	2.39				T	.42	T	.25	.69													.27	.62			.14						
HOLYOKE	6.48				.55	.43		.31	.12										.98	2.19	.45	.11					.48			.02	.84	
HOT SULPHUR SPR 2 SW	1.23				.05				.15			.01							.29	.18	.14	.41										
IDAHO SPRINGS	2.21			.01	.30	.06		T	.19					T	.02	T	T			.21	.09	.50	.70	.10		T						.03
IDALIA 2 SW	3.05				T	.33	.26		.21	.11	.05					T	T		.32	.34	.47	.26	T			T					T	.70
IGNACIO 1 N	.28	T			.12			T	.05												T		.07	.04	T							
JOHN MARTIN DAM	2.42					.07			.42	.19						.07						.19	.71			.04	.05					.68
JULESBURG	3.26				.58	.27		.85	.10										.03	.06	.35	.42	.34		.02	.02	.01	T		.05	.11	.05
KARVAL	1.47								.23	.17												.30	.60	.17								
KASSLER	3.10				T	.77		.06	.19											.02	.30	.56	.79	.02								.39
KAUFFMAN 4 SSE	2.78				1.04	.18	.08	*	.11										.12	.06	.15		.47			T	.12			.02	.17	.26
KIOWA 5 SE	2.10						T	.05	.10						.02		T			.06	.70	.90	*	.25						.02	
KIOWA 4 SW	2.15				T	.57		.02	.08	.02						.07					.41	.36	.33	.16						.04	.09
KIT CARSON	1.81				.08	.28		T	.57	T					.03	.05	.07				.11	.34	.28	T		T						
LA JUNTA FAA AP	1.61					.13		.28	.20						T						.14	.55	.05	.10								.16
LAKE CITY	.84			T	.32	T				.39										T	.13											
LAKE MORAINE	1.30				.26	.14		.33	.17							.02					.01	.25	.08	.04								
LAMAR	2.25					.44		.09	.32	.04					T						.40	.80	.05		.11							
LAS ANIMAS 1 N	2.15					.53		.55	.08	.04				T						T		.85	.10									

See reference notes following Station Index.

DAILY PRECIPITATION

CONTINUED

COLORADO
MAY 1959

Station	Total	1	2	3	4	5	6	7	8	9	10	11	12	13	14	15	16	17	18	19	20	21	22	23	24	25	26	27	28	29	30	31
		Day of month																														
LEADVILLE	.84				.01	.01		.09	.41	.04	.15			T						T	.02	.02	.01		.01	.07						
LEROY 7 WSW	5.06				1.09	.28	.09	.52	.12	.05							.03		.50	.60	.19	.03	.47	T		.09	.01			.01	.88	.10
LIME 3 SE	2.34					.70	.03		.36	.17													.96	.12								
LIMON 8 SSW	2.47				.25	.04			.70	.05						.03					.20	.30	.85	.05								
LIMON	3.17				.42	.01		.15	.51	.01						.01				.20	.35	.51	.25	.04								.71
LIMON MASS RANCH	2.38					.04			.37	.29						T	T	.20				.30	1.02	.13	.03							
LITTLE HILLS	.31						T	T	.02	T									.07	.07		.01	.10				.01				.03	
LONGMONT 2 ESE	3.08				.24	.33		.08								.02				.14	.14	.28	1.69	.15		.01	T					
MANASSA	1.06					.03		.02	.20					.02	.05											.62	.10					
MANCOS	.44								.10	.34															.02							
MARVINE	.96				.05						.16								.05	.54	.06	.04	.06								T	
MAYBELL	.72			.08	.04		T	.02		.04									.03	.29	.02		.02				.11				.07	
MEEKER	.68			.04					.02		.07								.03	.31	.05		.09				.07					
MESA VERDE NP	T			T																												
MONTE VISTA	.84							.27	.28					.02	.01							.01	T	.22	.03							
MONTROSE NO 1	.15								.11														.04									
MONTROSE NO 2	.16								.01	.10											.01		.04									
MONUMENT 2 W	2.67			T	.02	.56		.01	.33					T	.05	.01				T	.67	.37	.41	.24		T	T				T	
NORTHDALE	.17								.05											.12												
NORTH LAKE	2.59				T	.19		.14	.56					.07	.13	.02						1.06	.05	.05	.20	.12						T
NORWOOD	.25				.02				.06													.17				T						
OROWAY	2.19					.18	.30		.36	.12						.02						.25	.90	.02		.04						
OTIS 11 NE	3.11			.01	.90	.16		.07	.06	.06						T	.05		.14	.58	.40	.05	.49				.04			.03	.07	
OURAY	.95			.01	.34	.05			.18	T											.20	.03	.13		.01	T						
OVID	3.25					.52		1.00	.08	.11									T	.35	.44	.06	.28	.09			.08	.04				.20
PAGOSA SPRINGS	1.20				.14			.28	.46		T										T			.30	.02							
PALISADE 1 S	.05																			T			.05									
PALISADE LAKE 2 SSE	1.14			T				.11	.34	.19					.03						T	.01	.15		.24	.07						
PAONIA	1.33				.24				.46													.45	.18									
PARADOX	.34								.30													.04										
PARKER 9 E	2.74				.21	.57			.27										T	.15	.55	.05	.52	.12	T						T	.30
PARSHALL 10 SSE	2.01					.09			.25	.25	.18									.31		.40	.53									
PENROSE 3 NNW	2.31					.15			.43	.44												*	.92	.17								.20
PITKIN	.55								.35												.20											
PLACERVILLE	.19				.11									T								.08						T				
PLATORO DAM	1.67					.07		.46	.41						T						.08	.39		.17	.05	.04						
PUEBLO WB AP //R	2.09				T	.18		.28	.16						T	T				T	.01	1.01	.04	.03		T	T					.38
PUEBLO CITY RES	1.48					.21			.28	.18												.01	.69	.04	.07							
PUEBLO DRONANCE DEPOT	2.71					.56		.31	.04												.02	1.03		.15								.60
PYRAMID	1.39										.28									.41		.30				.40						
RANGELY	.35			.10					.25										T	T												
RED FEATHER LAKES	3.11			T	.70	.02	T	.07	T		.02				.07	.03		T	.10	.26	.70	.37	.49	.01		.03	T					.24
RICO	.95			T	.25			T	.40											T	.05	.10	.15									
RIFLE	.42	T	.01		T				.08					T			T		.03	.14	T	T	.16		T	T						
ROCKY FORD 2 ESE	2.07					.60			.41	.18					.07							.14	.55	.08	.04							
ROGGEN 2 S	2.40				.35	.37		.26	.04									.06	.10	.19	.15	.08	.68		.02					.10		
RUSH 2 NNE	1.32								.33													.80	.07	.10		.02						
RYE	2.55				T	.59		.25	.35				.02		T							.85	.18	.31	T							
SAGUACHE	.95							.06	.52															.19	.18							
SALIDA	.90							.15	.41						T							.11	.15	T	.03	.05						
SARGENTS	1.23				T				.42	.09											.22				.45		.05					
SEDGWICK 5 S	4.36				.19	1.15	.18	.88	.21										.10	.39	.44	.06	.36			T	.20			.02	.18	T
SHOSHONE	1.53				.25				.37	.04	.15								.03	.35	.13	.03	.17		.01							
SILVERTON	1.40				.45				.50	T											.20	.15	.10	T								
SPRINGFIELD	2.73					T	.47		.86	.52						.04							.72	.02			.10					
SPRINGFIELD 7 WSW //	2.39					.12		.50	.84						.01	T						.02	.89	.01		T						
SPRINGFIELD 8 S	2.76					.42		.49	.85														.84			.03	.02	.11				
STATE TURKEY EXP FARM	.45							.05	.35															.05								
STEAMBOAT SPRINGS	1.91				.29				.22		.34				.01				.13	.32	.17	.08	.35									
STERLING	4.91					1.06	T	.63	.04	.04							T	.15	.22	1.31	.50	.05	.30	.08	T	T	.04	.02		T	.02	.45
STONINGTON	3.31				.31	.10		.75	1.15														1.00									
STRATTON 3 NE	3.18				.53	.47			.25	.03							.08	.02			.53	.42	.21									.64
SUGAR LOAF RESERVOIR	.93					.04		.08	.33	.08	.17									T	.05	.06	.04			.05	.03					
TACOMA	.85			T	.11	.20		.05	.28	.02					.01						.05	T	.13	T	T							
TACONY 7 SE	2.28					.24			.42											.06	.09	.45	.80	.20		.02						
TAYLOR PARK	.70			T	.05			.05	.20		.05										.10	.10				.15						
TELLURIDE	1.32				.46	.01		T	.31											.15	.15	.24										
TRINIDAD	2.46					.28			.81						.20							.10	.42	.10								.55
TRINIDAD FAA AP	2.24					.27		.37	.29						.32						T	.67	.01	.13								.18
TROY 7 SE	2.78					.72		.40	.50				T			.03							.70		.43							
TWIN LAKES RES	.52								.30	.10				T	T	.02		.01	.02	T	.03	.04	T						T	T		
TWO BUTTES 1 NW	2.49				.01	.28		.37	.96	.06													.81									
VALLECITO DAM //	.86			T	.11			.02	.41						.09						.04	T	.18		.01							
VONA	2.38					.03	.32		.26								.08	.06	.16		.29	.76	.42									
WAGON WHEEL GAP 3 N	1.37				.10	.02				1.10											.05	T			.10	T	T					
WALDEN	1.38				.30					.15									T	.18	.23	.11	.41									
WALSENBURG POWER PLANT	2.01					.59			.47						T	.04					T	.67	.14	.09		.01						
WATEROALE	3.36			.15	.50			.02													.68	.77	1.05	.13								.06
WESTCLIFFE	2.16					.42		.50	.45	.04					.20						T	.17	.20	.13	.05							
WETMORE 2 S	1.96					.47			.52							.01	.07					.11	.25	.53	T							
WINDSOR	2.32				.40	.31		.05	T							.03				.06	.12	.23	.80	.15			.01				*	.16
WINTER PARK	3.33				.23	.59			.08	1.16	.07									.45	.18	.10	.27	.07			.13					
WOLF CREEK PASS 1 E	1.93			T	.48	.05		.24	.42	.05	.06										.08	.10		.15	.30							
WOLF CREEK PASS 4 W	1.39				.25				.50	.14											.13		.04		.33							
WRAY 3 WNW	2.22					.11		.02	.22									.04	T	.43	.52	.24	.20			T	.06			T	.38	
YAMPA	1.42			T	.38	.02			T	.17	.16								.03	.17	.14	.10	.23			.01	.01				T	T
YUMA	3.16			.09	T	.36		.01	.07	.02						.01	T	T	T	.48	.56	.23	.55			.07	.05			.04	.62	

See reference notes following Station Index.

DAILY TEMPERATURES

Station		Day Of Month 1	2	3	4	5	6	7	8	9	10	11	12	13	14	15	16	17	18	19	20	21	22	23	24	25	26	27	28	29	30	31	Average
AKRON FAA AP	MAX	89	80	72	69	57	64	48	56	73	63	80	77	67	62	56	75	79	74	72	56	51	47	63	83	82	72	83	77	66	73	64	68.7
	MIN	45	48	46	43	37	33	35	41	43	40	40	41	36	34	43	47	44	47	43	41	38	37	41	49	48	42	49	46	53	47	45	42.6
ALAMOSA W8 AP	MAX	69	69	66	62	58	65	62	50	61	66	74	74	71	73	74	73	70	71	68	64	62	64	69	60	60	66	70	72	75	73	73	67.2
	MIN	34	36	36	34	30	23	35	35	27	27	27	32	36	43	35	39	32	41	42	32	31	30	36	38	33	28	35	33	33	42	42	34.1
ALLENSPARK	MAX	69	65	61	50	50	52	51	48	57	54	67	70	65	55	58	65	63	60	55	47	42	42	52	65	62	57	62	63	61	66	64	58.0
	MIN	37	45	45	33	29	23	25	28	37	29	40	47	27	30	31	32	34	40	32	32	21	27	30	34	34	36	28	32	32	30	32	32.6
ALTENBERN	MAX	75	73	69	63	66	64	71	65	71	69	79	86	86	84	83	77	76	72	66	63	65	63	79	76	75	72	76	77	81	79	70	73.3
	MIN	36	50	43	33	32	37	41	41	30	37	30	38	39	42	40	36	43	43	32	27	32	33	36	38	41	34	45	35	30	34	39	37.0
ARBOLES	MAX	74	71	64	64	64	71	62	59	71	74	80	84	87	84	80	79	75	76	70	65	65	69	73	67	68	73	76	76	82	76	77	72.8
	MIN	43	35	40	40	30	32	41	42	32	29	32	42	47	49	41	39	34	42	44	41	34	33	32	43	38	31	39	34	35	36	39	37.7
ASPEN	MAX	69	70	65	60	64	67	60	50	50	56	69	70	74	72	72	69	64	60	62	50	59	61	65	67	70	63	73	60	70	66	65	64.3
	MIN	30	40	35	32	30	23	30	20	23	31	33	29	42	51	35	33	32	40	20	30	31	30	20	32	30	40	36	30	31	30	29	31.5
BAILEY	MAX	72	74	66	61	55	57	50	55	61	58	71	77	69	64	65	72	70	71	64	55	45	46	65	69	67	66	71	74	74	74	59	64.4
	MIN	29	38	30	30	32	23	30	30	30	39	36	31	30	35	34	33	28	30	41	37	29	32	36	41	34	34	29	29	28	28	40	32.5
BONO	MAX	76	70	68	58	59	62	70	60	66	63	75	79	83	79	78	75	73	70	68	61	59	58	75	74	68	64	73	74	79	78	71	69.9
	MIN	33	33	31	37	33	28	33	42	36	32	34	38	39	45	40	42	41	35	31	35	32	32	33	40	41	34	37	37	34	36	34	35.7
BONNY DAM	MAX	83	93	82	78	77	59	67	51	53	75	66	81	76	69	64	53	70	79	79	74	61	57	55	66	79	84	76	84	77	70	80	71.5
	MIN	51	58	53	45	42	35	43	44	44	43	46	47	41	39	43	44	43	55	49	48	41	42	42	48	48	45	49	47	55	52	47	46.1
BOULDER	MAX	84	80	74	58	64	63	63	54	71	69	80	81	79	66	57	78	79	74	65	57	49	45	68	78	74	72	79	77	76	75	64	69.5
	MIN	51	53	50	45	40	40	34	38	37	45	48	45	45	42	47	42	47	47	45	43	36	35	41	46	53	47	47	48	51	50	44	44.6
BUENA VISTA	MAX	77	76	68	66	58	59	58	52	64	63	71	76	76	72	72	76	75	74	69	68	48	57	64	67	66	64	70	72	75	76	75	67.9
	MIN	37	42	33	34	35	25	28	32	31	34	39	34	35	37	42	40	34	48	40	40	29	32	46	32	37	34	33	32	35	32	38	35.5
BURLINGTON	MAX	95	85	81	77	56	65	54	51	75	78	81	78	70	64	55	67	80	78	77	70	57	57	65	75	85	79	81	87	85	81	70	72.9
	MIN	41	55	46	42	40	33	41	41	49	37	39	46	40	40	41	43	42	49	46	47	37	38	45	45	48	47	45	42	51	46	44	43.4
BYERS	MAX	75	82	70	60	60	66	59	59	70	63	78	75	64	65	64	76	77	75	72	55			63	80	78	72	79	75	78	75	66	70.0
	MIN	49	50	48	42	40	33	33	33	37	39	39	43	42	45	44	44	45	44	41	43			45	46	45	43	42	47	50	48	45	42.9
CANON CITY	MAX	81	80	78	73	64	64	62	55	71	69	83	83	81	69	72	80	78	76	70	69	66	62	60	76	76	75	80	83	80	84	83	73.6
	MIN	56	61	58	45	44	38	41	41	43	53	42	53	53	47	45	50	52	52	48	46	43	43	46	48	54	49	46	50	47	50	52	48.3
CEDAREDGE	MAX	76	70	64	60	64	67	74	74	70	67	80	85	87	82	80	77	75	71	69	63	61	64	78	77	73	71	74	76	79	77	75	72.9
	MIN	47	45	48	39	37	37	42	52	36	45	37	46	46	52	46	45	46	51	43	39	38	36	45	46	50	42	43	43	43	44	38	43.5
CENTER	MAX	70	68	67	52	60	65	62	49	60	65	75	75	74	77	75	74	72	70	68	63	57	64	64	64	64	65	70	72	75	74	74	67.2
	MIN	30	38	33	27	30	25	24	31	28	31	28	35	34	40	34	32	30	43	33	30	29	27	30	30	31	25	30	32	28	28	32	30.9
CHEESMAN	MAX	73	74	71	64	57	59	58	56	65	64	76	81	75	68	66	74	73	72	70	58	51	50	60	65	68	70	73	78	76	77	66	67.4
	MIN	32	45	39	39	31	26	31	32	29	42	36	36	37	36	39	36	32	35	44	39	32	32	37	42	42	34	34	33	38	34	43	36.0
CHERRY CREEK DAM	MAX	81	80	75	57	59	64	63	55	69	70	79	80	78	64	62	78	77	74	68	62	55	50	63	77	78	70	77	77	78	77	63	69.7
	MIN	43	54	47	43	37	33	32	35	37	41	40	42	40	45	43	41	42	41	42	43	35	34	41	49	48	41	40	40	50	47	43	41.6
CHEYENNE WELLS	MAX	88	82	81	79	72	66	64	54	72	71	80	81	78	68	69	71	75	79	77	76	57	62	65	72	84	80	85	85	83	84	83	74.9
	MIN	43	49	50	38	38	32	44	43	42	44	40	42	45	39	44	43	43	45	49	48	41	41	43	44	47	40	49	40	44	45	43	43.2
CIMARRON 3 SE	MAX	68	75	68	58	61	68	74	61	67	66	78	85	85	81	81	81	77	72	70	67	61	65	80	77	65	70	75	77	82	76	74	72.4
	MIN	30	29	29	36	32	23	34	40	26	37	25	25	31	39	29	35	27	40	36	35	30	31	28	36	32	33	30	29	26	28	27	31.2
CLIMAX 2 NW	MAX	52	48	46	41	35	41	43	36	41	38	50	56	58	54	53	54	48	46	41	40	35	41	52	49	46	42	49	50	55	55	49	46.6
	MIN	33	29	26	23	17	17	26	25	25	18	28	28	32	30	28	28	25	29	25	23	19	22	29	29	26	21	29	30	32	33	27	26.2
COCHETOPA CREEK	MAX	74	66	68	65	59	53	59	66	53	60	59	71	75	78	73	72	75	70	67	65	60	57	63	68	72	63	64	70	72	76	69	66.5
	MIN	29	29	25	26	30	19	24	32	28	29	25	28	30	39	29	26	25	33	33	26	28	29	28	29	29	29	29	25	26	26	24	28.0
COLLBRAN	MAX	77	71	61	59	64	67	73	70	70	69	77	83	86	81	80	76	73	71	66	59	60	64	78	75	69	70	73	75	79	77	72	71.8
	MIN	47	50	46	38	31	35	35	38	36	34	37	43	44	52	41	43	47	45	33	32	32	33	40	40	45	37	40	38	41	45	36	39.8
COLORADO NM	MAX	65	60	60	65	67	66	72	69	70	69	81	81	88	85	85	83	79	77					78	78	68	74	78	80	79	81	77	74.6
	MIN	50	55	46	50	40	45	46	46	40	42	51	51	51	55	65	55	53	55		36			50	58	55	48	54	52	54	56	48	50.3
COLO SPRINGS W8 AP	MAX	82	80	72	70	57	63	52	57	71	64	78	80	65	67	61	80	76	78	71	69	56	56	53	77	75	73	79	78	76	83	67	69.9
	MIN	44	57	49	37	37	33	35	39	40	43	38	50	46	40	42	47	43	47	43	39	39	39	42	42	44	50	43	47	48	46	47	43.1
CONEJOS 3 NNW	MAX	75	67	66	60	58	65	63	56	63	68	76	76	72	72	73	72	70	70	68	63	62	64	66	67	64	70	72	74	76	72	74	68.2
	MIN	38	39	33	32	29	24	38	35	25	27	29	36	35	37	34	35	34	42	38	32	29	25	34	32	30	26	33	37	35	40	31	33.0
CORTEZ	MAX	78	69	67	60	65	68	77	67	68	71	80	86	88	82	80	77	75	75	71	66	66	68	79	77	74	73	75	77	79	79	77	74.0
	MIN	45	44	44	38	35	34	42	41	34	34	35	41	46	58	44	40	39	57	50	36	43	36	38	55	43	36	42	41	40	47	36	41.7
CRAIG	MAX	73	71	61	60	60	62	64	61	69	61	73	78	79	78	76	73	68	59	50	55	62	60	75	72	70	67	71	71	76	63	77	67.6
	MIN	39	42	35	36	26	30	32	35	37	31	31	30	31	38	34	41	40	40	34	34	26	38	31	36	42	37	41	36	32	32	29	34.7
CRESTED BUTTE	MAX	62	59	56	53	50	53	62	53	51	53	64	70	70	67	67	64	62	60	56	50	52	50	64	60	57	57	62	64	69	66	62	59.5
	MIN	27	25	30	32	28	23	28	32	32	31	33	30	31	37	29	33	28	37	32	32	26	29	29	30	29	30	30	28	28	30	27	29.9
DELHI	MAX	90	81	85	80	75	71	65	63	73	70	83	76	73	81	81	84	82	81	81	78	66	65	71	80	76	80	83	87	87	87	77	77.8
	MIN	41	55	45	44	38	33	39	40	39	41	40	47	43	45	43	50	44	48	48	38	37	43	47	49	47	42	44	46	50	50	40	43.7
DEL NORTE	MAX	69	66	65	57	58	63	59	48	63	65	75	74	74	74	72	71	70	67	65	60		61	67	62	61	65	67	69	72	70	72	66.0
	MIN	39	43	38	33	35	29	31	33	30	32	33	39	39	40	33	41	36	37	40	33	32	31	31	36	34	28	33	34	34	38	37	34.9
DELTA 1 E	MAX	79	77	73	67	70	72	76	70	74	72	85	90	95	91	89	86	82	82	79	69	62	68	84	82	75	75	82	84	88	82	80	78.7
	MIN	47	45	51	45	36	37	46	47	34	49	38	43	46	54	44	48	45	54	45	44	40	41	38	45	50	48	45	43	41	45	40	44.3
DENVER W8 AP	MAX	81	80	64	58	61	66	45	56	70	66	80	79	66	64	65	77	77	72	64	52	52	47	66	80	79	72	80	77	76	77	57	67.9
	MIN	52	58	49	42	39	38	34	36	40	44	44	45	45	46	46	45	47	46	45	40	37	35	43	48	51	44	49	47	51	50	47	44.5
DENVER W8 CITY	MAX	83	79	63	56	59	66	44	55	70	66	81	79	65	61	62	78	77	69	64	51	52	46	67	80	78	71	79	75	75	75	56	67.2
	MIN	57	62	50	40	40	36	34	37	43	46	49	49	48	44	48	46	49	51	46	42	39	35	43	51	55	52	49	50	51	52	47	46.5
DILLON 1 S	MAX	63	62	60	52	47	51	59	47	52	50	64	68	72	69	63	67	63	61	59	54	54	54	63	65	59	56	65	64	68	64	63	60.1
	MIN	25	27	24	23	25	17	22	31	29	25	33	24	24	30	26	28	21	26	29	27	26	28	27	26	25	24	23	23	22	23	19	25.2
DURANGO	MAX	76	69	65	60	65	66	73	60	67	73	82	87	85	81	80	76	72	74	68	61	65	69	78	77	69	72	75	76	79	76	77	72.7
	MIN	38	36	32	32	29	28	32	34	27	29	32	36	44	41	32	34	32	49	37	37	36	31	34	47	38	30	32	29	29	30	31	34.1
EADS	MAX	92	88	86	82	78	68	62	54	71	70	80	82	75	68	68	75	82	80	78	75	60	62	60	80	85	78	87	87	87	87	80	76.4
	MIN	48	50	50	40	42	35	42	42	44	45	40	48	42	45	45	50	47	52	50	48	42	42	40	43	46	42	50	48	55	55	47	45.6
EAGLE FAA AP	MAX	75	71	65	56	60	65	71	49	67	63	75	81	84	79	79	75	71	67	63	56	58	60	74	70	63	65	74	74	78	71	69	68.6
	MIN	32	37	42	38	33	25	30	37	38	37	34	33	32	44	33	37	34	42	36	31	30	35	33	37	38	34	36	30	28	30	30	34.4
EDGEWATER	MAX	81	86	76	62	63	67	61	56	72	70	81	85	80	68	65	80	80	72	68	61	54	47	69	81	78	78	83	79	78	79	67	71.8
	MIN	45	56	62	47	38	39	35	36	37	42	42	47	43	45	45	46	45	45	46	45	35	37	43	46	45	48	43	42	52	51	46	44.3

See Reference Notes Following Station Index

DAILY TEMPERATURES

Station		Day Of Month 1	2	3	4	5	6	7	8	9	10	11	12	13	14	15	16	17	18	19	20	21	22	23	24	25	26	27	28	29	30	31	Average
ESTES PARK	MAX	71	70	68	48	52	54	53	52	60	60	69	72	72	57	57	68	68	62	62	50	43	40	57	68	67	58	67	69	68	67	64	61.1
	MIN	29	51	44	37	34	24	30	33	37	37	47	49	33	37	41	34	32	45	36	36	29	31	35	36	34	43	32	36	37	35	38	36.5
EVERSOLL RANCH	MAX	94	92		90	69	73	66	55	77	69	82	86	82	70	63	89	87	92	82	88	71	65	72	82	87	83	90	95	96	97	81	80.8
	MIN	58	54		58	46	39	47	48	46	49	46	58	53	54	52	52	51	51	55	50	44	48	46	60	60	50	58	60	55	69	55	52.4
FLAGLER 2 NW	MAX	87	80	77	73	54	62	59	52	70	65	78	78	70	64	55	72	77	77	75	68	55	51	62	76	80	73	81	80	76	85	70	70.4
	MIN	45	53	47	44	38	29	35	37	35	39	36	44	32	40	41	45	40	47	44	44	35	37	40	42	50	37	44	41	51	51	42	41.5
FOROER 8 S	MAX	90	85	80	79	64	67	65	57	76	63	82	85	76	75	69	82		83	76	74	59	64	67	81	83	78	85	85	80	87	75	75.7
	MIN	40	56	46	46	41	29	38	42	39	37	34	43	45	46	44	49	41	48	45	48	36	43	43	45	43	48	47	44	52	46	44	43.5
FORT COLLINS	MAX	83	80	66	54	63	63	45	59	71	65	79	78	73	63	55	75	74	69	65	55	51	46	66	79	72	69	76	74	72	72	56	66.7
	MIN	39	44	48	42	42	36	35	39	42	43	43	43	39	41	47	43	48	43	44	42	34	33	43	42	44	47	41	45	52	56	42	42.6
FORT LEWIS	MAX	70	63	61	55	49	58	59	62	54	60	62	71	77	77	73	70	67	65	67	62	55	58	59	70	68	62	64	66	69	71	68	64.3
	MIN	40	32	36	32	25	29	39	36	28	27	29	36	43	48	36	27	31	47	28	29	30	27	34	44	37	25	29	28	31	30	32	33.1
FORT LUPTON	MAX	85	83	79	61	65	70	65	58	74	70	82	80	78	67	67	80	88	74	62	61	55	50	69	80	77	75	81	79	76	66	67	71.7
	MIN	45	41	39	48	41	35	35	40	38	37	45	46	47	45	46	44	44	49	46	33	36	38	31	34	47	45	46	46	55	45	47	42.4
FORT MORGAN	MAX	82	90	85	70	62	60	65	50	60	74	68	81	78	68	65	60	80	80	78	67	55	52	50	67	80	82	75	82	80	70	79	70.8
	MIN	45	52	55	48	42	35	34	35	47	41	42	46	45	41	47	46	47	49	48	48	39	38	39	48	47	47	49	48	53	56	45	45.2
FRASER	MAX	63	66	53	50	46	49	60	49	53	48	64	67	70	68	68	63	61	61	58	49	44	54	65	65	56	54	64	64	68	64	57	58.7
	MIN	22	28	25	27	27	18	25	31	31	26	24	24	26	25	23	27	21	23	28	31	23	29	23	24	24	29	23	25	21	23	21	25.1
FRUITA 2 N	MAX	80	76	67	65	70	72	77	68	78	75	86	91	93	89	87	82	82	80	73	68	66	66	84	81	79	77	81	82	87	82	80	78.2
	MIN	46	54	50	37	36	44	46	48	38	45	36	43	52	61	50	44	52	45	40	35	39	41	38	50	51	44	56	41	38	40	43	44.6
GATEWAY 1 SW	MAX	88	76	71		71	72	80	73	73	77	89	94	93	92	89	86	83	83	78	73	71	69		86	79	78	85	85	89	87	84	81.2
	MIN	56	50	51		39	47	50	50	42	52	45	47	52	60	56	48	52	57	44	38	45	42		43	55	46	56	47	50	47	50	48.9
GEORGETOWN	MAX			65	53	45	57	47	53	55	60	64	70	65	64	68	65	68	65	61	50	38	46	62	68	66	58	68	67		66	60	59.8
	MIN			32	32	31	28	30	29	32	32	36	38	34	35	35	38	35	39	30	32	28	29	33	38	33	34	28	30		36	36	33.0
GLENWOOD SPRINGS 1 N	MAX	77	73	64	61	63	64	72	68	68	64	76	84	85	81	80	75	72	68	64	59	64	67	83	75	70	71	78	78	79	75	74	72.0
	MIN	42	41	43	41	35	33	38	43	37	39	34	42	43	47	42	45	45	43	40	37	35	39	39	41	45	38	43	37	36	35	34	39.7
GORE PASS RANCH	MAX	69	64	60	54	53	52	63	55	61		68	72	76	73	71	68	64	62	60	53	49	54	68	66	63	60	66	67	71	68	63	63.1
	MIN	26	31	35	32	29	18	31	36	33			29	29	32	29	38	30	32	33	31	23	27	30	33	33	31	29	29	27	24	25	29.8
GRAND JUNCTION W8 AP	MAX	76	75	62	63	66	69	74	63	72	71	83	88	89	87	85	80	77	79	73	65	63	63	82	79	76	76	78	80	84	78	78	75.3
	MIN	60	57	51	44	42	46	47	50	44	49	49	54	57	61	55	51	56	54	46	38	44	44	47	56	54	49	56	50	52	55	49	50.5
GRAND LAKE 1 WNW	MAX	65	62	55	52	48	48	61	45	56	50	69	67	72	67	67	64	59	57	55	49	42	50	63	63	60	51	63	63	67	63	59	58.5
	MIN	24	27	26	28	25	18	27	26	33	27	26	27	28	28	26	33	25	26	29	31	21	30	26	26	26	29	25	26	24	24	25	26.5
GRAND LAKE 6 SSW	MAX	63	60	57	48	48	48	59	50	53	54	63	67	67	66	65	65	61	57	56	53	42	51	65	63	59	52	60	62	68	65	59	58.3
	MIN	27	30	28	31	30	21	30	36	33	30	31	30	32	31	29	35	28	30	33	33	25	31	29	31	31	34	30	31	29	28	29	30.2
GREAT SAND DUNES NM	MAX	72	67	65	62	57	62	56	49	58	61	71	73	69	72	72	71	69	70	66	62	59	63	66	62	62	62	69	70	74	72	67	65.5
	MIN	43	40	36	37	29	29	35	31	31	31	39	40	46	41	41	48	37	46	44	36	35	30	42	40	38	29	39	40	49	44	44	38.4
GREELEY	MAX	83	88	82	70	58	68	70	45	61	75	67	82	80	69	69	63	61	80	74	65	56	55	49	69	81	77	74	86	78	68	76	70.3
	MIN	44	49	53	49	43	38	35	36	43	41	41	45	40	43	49	46	45	48	46	43	37	38	39	44	48	46	46	46	53	47	44	44.0
GREEN MOUNTAIN DAM	MAX	72	67	65	55	53	55	61	55	60	57	68	75	78	74	73	73	68	64	60	58	49	57	70	69	63	60	68	69	73	73	66	64.8
	MIN	34	36	36	34	33	25	30	37	32	29	33	35	34	38	35	41	35	36	34	33	29	32	31	27	36	32	31	32	32	33	32	33.1
GREYSTONE	MAX																78	78	68	48	52	62	57	74	74	69	63	70	72	77	74	65	
	MIN																45	39	40	30	25	29	28	34	41	45	41	39	35	37	41	40	
GROVER 10 W	MAX	86	83	73	72	60	60	40	57	72	65	76	80	69	60	57	75	75	73	63	53	53	50	62	72	77	72	80	75	71	70	60	67.5
	MIN	42	57	40	45	40	34	31	34	41	34	40	39	37	33	43	44	44	42	40	41	38	34	39	48	45	46	43	41	46	49	40	41.0
GUNNISON	MAX	68	68	65	57	54	61	68	54	63	62	73	77	79	77	77	72	69	69	65	65	60	63	73	69	60	65	71	72	77	74	72	67.7
	MIN	28	29	25	33	33	20	29	36	27	30	24	27	29	40	30	36	24	35	33	33	28	30	32	33	32	31	32	27	25	27	25	29.8
HAYDEN	MAX	76	71	63	58	60	60	66	66	69	61	73	73	79	79	77	72	67	65	59	57	64	60	77	74	70	65	72	73	78	65	66	68.2
	MIN	37	37	34	37	27	27	35	35	33	33	32	30	35	38	33	40	37	38	31	33	25	35	35	35	40	35	38	33	30	26	28	33.6
HERMIT 7 ESE	MAX	61	60	55	47	50	55	57	47	53	57	67	69	70	67	62	66	64	62	56	48	48	53	61	60	53	60	62	63	66	65	65	59.0
	MIN	26	26	28	31	28	19	23	32	24	22	22	23	25	23	22	25	24	28	27	31	23	22	25	32	29	23	23	21	21	21	21	24.8
HOLLY	MAX	89	81	90	86	79	65	69	60	55	76	76	81	81	74	58	59	82	82	81	81	83	63	62	62	84	87	80	89	91	88	93	77.0
	MIN	38	48	57	45	48	36	43	48	48	50	47	54	52	46	48	51	49	51	54	47	47	47	45	50	52	44	49	59	54	67	54	49.3
HOLYOKE	MAX	93	83	75	74	61	68	59	54	76	64	78	77	70	68	59	73	83	73	71	58	60	53	65	85	85	74	84	77	65	77	75	71.5
	MIN	42	51	45	43	40	34	37	43	46	42	41	42	40	35	44	45	46	51	47	49	40	39	39	38	51	52	50	48	51	52	45	44.1
HOT SULPHUR SPR 2 SW	MAX	69	65	70	50	49	55	64	53	58	54	69	73	78	74	73	68	64	64	61	55	43	54	60	69	61	63	68	67	73	69	63	63.1
	MIN	32	32	30	31	25	21	28	38	35	23	28	32	32	32	33	38	27	31	34	32	27	31	32	33	32	30	27	31	27	32	27	30.4
IDAHO SPRINGS	MAX	73	74	62	55	56	54	50	53	60	59	73	78	67	56	57	72	70	62	59	49	44	43	58	73	67	64	73	73	66	70	55	62.1
	MIN	35	45	38	35	34	28	30	33	32	35	45	34	35	35	39	36	34	36	35	37	33	32	34	37	36	40	32	32	33	34	35	35.1
IGNACIO 1 N	MAX	75	68	68	59	64	68	68	61	66	70	79	84	86	81	79	75	73	75	71	64	68	70	74	75	69	73	76	76	80	79	78	72.6
	MIN	39	35	38	34	29	28	35	42	27	28	29	34	40	45	35	37	33	41	35	37	32	32	35	36	37	30	37	32	32	33	32	34.5
JOHN MARTIN DAM	MAX	92	90	87	88	81	73	73	53	77	75	84	83	81	70	66	79	82	84	83	79	77	61	73	83	87	83	89	89	90	89	84	80.2
	MIN	49	58	57	49	52	36	41	50	48	52	49	56	51	50	48	53	52	56	55	51	47	46	46	54	52	46	48	56	55	61	52	50.8
JULESBURG	MAX	93	89	80	72	63	66	65	51	75	70	73	76	78	70	65	72	79	78	73	69	65	62	64	84	85	79	85	85	78	77	70	73.9
	MIN	54	54	54	50	42	34	35	41	46	41	42	45	40	35	41	45	48	51	47	48	40	40	38	52	46	48	47	48	50	55	44	45.2
KASSLER	MAX	80	82	77	60	61	63	61	54	69	69	78	82	82	67	63	76	78	73	70	58	53	48	74	79	83	72	81	77	76	76	64	70.5
	MIN	56	56	52	48	35	36	34	30	42	44	39	48	39	45	42	40	46	46	46	45	35	37	42	56	55	43	41	46	49	48	43	44.0
KAUFFMAN 4 SSE	MAX	87	81	73	55	59	61	48	52	72	63	73	78	66	61	55	78	77	72	64	56	59	50	63	80	77	71	80	74	63	73	64	67.3
	MIN	39	51	47	43	39	29	30	36	39	37	34	37	35	31	40	44	41	40	40	40	34	33	35	39	42	45	39	42	41	49	36	38.9
KIT CARSON	MAX	92	84	84	80	72	66	63	53					71	66	57	69	82	79	79	72	59	61	65	80	85	81	86	88	81	84	79	74.7
	MIN	42	56	50	44	42	34	43	44					46	43	45	49	46	48	50	48	42	43	44	49	46	41	50	46	57	50	48	46.1
LA JUNTA FAA AP	MAX	90	87	85	81	60	73	57	64	76	68	83	85	71	77	71	82	88	86	79	79	60	63	72	82	84	79	88	88	86	88	76	77.7
	MIN	52	63	58	49	44	40	45	46	44	49	48	51	50	49	48	50	52	54	51	48	44	45	46	52	52	48	48	51	56	57	52	49.7
LAKE CITY	MAX	65	63	59	51	50	58	62	51	57	58	69	73	75	71	69	67	66	65	61	54	52	58	65	61	57	62	65	67	69	60	61	62.0
	MIN	37	33	26	32	29	24	32	32	31	33	25	36	38	42	36	34	35	35	35	33	25	23	26	34	37	27	39	36	31	34	34	32.4
LAKE MORAINE	MAX	60	60	55	51	46	48	48	45	53	50	62	65	63	60	61	59	58	61	54	53	48	46	51	60	57	58	60	60	62	63		55.9
	MIN	37	38	33	24	21	20	23	27	27	30	32	39	28	29	32	33	32	37	27	32	24	26	29	32	31	28	29	32	35	37	32	30.2
LAMAR	MAX	96	90	90	84	56	70	60	58	78	70	87	86	75	72	62	82	85	82	82	83	61	62	71	85	87	81	88	90	87	92	78	78.4
	MIN	45	59	53	48	44	36	47	48	48	48	48	54	49	50	49	53	50	51	55	49	46	47	47	54	50	45	48	57	53	59	54	49.8

See Reference Notes Following Station Index

DAILY TEMPERATURES

Continued

Station		Day Of Month 1	2	3	4	5	6	7	8	9	10	11	12	13	14	15	16	17	18	19	20	21	22	23	24	25	26	27	28	29	30	31	Average
LAS ANIMAS 1 N	MAX	95	92	91	91	82	73	69	65	71	86	86	82	79	71	84	89	86	86	82	69	67	72	87	80	90	90	88	89	85	84	82	82.0
	MIN	50	55	52	43	46	35	46	45	43	42	47	49	50	49	50	49	51	52	50	44	45	46	50	42	47	48	52	52	48	48	49	47.6
LEADVILLE	MAX	58	56	51	48	44	48	54	43	46	45	65	64	67	63	64	58	59	55	51	44	45	50	60	58	45	53	59	60	65	58	59	54.7
	MIN	33	33	29	26	22	26	27	27	28	23	34	34	33	35	35	33	29	36	30	26	24	27	31	31	28	27	28	33	30	35	28	29.7
LIMON 8 SSW	MAX	85	81	80	73	55	62	55	55	68	61	78	79	70	64	57	78	78	76	74	65	55	56	60	76	80	73	80	78	78	84	70	70.5
	MIN	45	51	43	42	38	30	33	37	36	39	33	43	39	40	40	44	39	44	40	40	34	38	39	44	42	41	50	45	45	42	43	40.6
LIMON	MAX	86	79	77	74	56	61	49	52	70	61	77	79	67	64	59	79	75	74	72	64	54	55	60	76	77	73	78	76	74	81	68	69.3
	MIN	36	51	44	40	35	30	34	39	37	40	34	42	41	40	42	46	40	42	44	40	35	40	41	44	41	42	47	44	52	49	45	41.2
LITTLE HILLS	MAX	70	67	59	57	58	60	66	56	65	65	72	78	78	80	79	70	69	60	60	57	62	60	76	73	69	67	73	73	75	72	69	67.6
	MIN	50	49	37	33	20	25	31	30	27	28	19	28	29	39	32	33	38	40	31	29	21	32	28	34	31	31	44	32	22	32	30	31.8
LONGMONT 2 ESE	MAX	82	84	82	65	58	64	66	44	57	77	68	80	79	67	64	61	78	80	71	62	55	52	48	67	72	72	73	81	75	73	79	68.9
	MIN	40	48	48	49	41	38	36	37	41	45	44	45	41	43	47	43	43	45	45	46	34	35	36	44	45	44	41	43	52	52	46	43.1
MANASSA	MAX	72	69	67	61	59	65	62	52	65	67	76	71	75	75	75	73	72	70	67	63	62	66	65	62	60	67	71	72	82	71	75	68.0
	MIN	40	40	38	31	29	21	38	36	25	28	26	30	32	40	42	40	35	43	39	31	31	29	40	35	29	31	35	37	30	40	30	33.9
MARVINE	MAX	64	67	60	48	54	54	66	50	64	55	72	82	81	76	76	70	74	59	47	43	52	57	71	66	60	57	64	70	70	62	68	63.2
	MIN	41	46	41	37	36	28	27	35	37	30	31	41	40	44	43	39	40	39	29	32	30	38	34	42	35	37	34	30	28	29	26	35.5
MAYBELL	MAX	76	73	67	60	62	65	61	63	70	65	72	82	81	81	82	75	72	67	50	58	64	64	77	76	73	67	73	75	78	74	68	70.0
	MIN	32	52	38	37	24	30	35	32	35	35	32	30	37	38	36	40	37	42	33	30	27	35	32	34	41	38	40	35	32	43	32	35.3
MEEKER	MAX	75	70	62	58	60	61	64	61	69	64	76	81	83	80	78	74	67	66	58	56	62	59	75	73	69	64	72	73	77	74	70	68.7
	MIN	45	37	33	33	26	29	35	36	32	34	30	35	37	43	37	40	42	44	32	34	26	36	28	36	38	33	40	34	32	31	29	34.7
MESA VERDE NP	MAX	72	65	59	61	60	65	76	58	65	67	79	85	86	81	78	75	71	78	69	62	63	69	78	75	78	71	74	76	80	76	76	71.9
	MIN	47	42	42	36	33	37	46	38	37	40	43	51	54	54	49	45	47	53	43	38	42	34	45	50	45	40	42	43	45	45	44	43.5
MONTE VISTA	MAX	73	69	66	63	59	66	62	50	63	64	74	75	70	74	72	72	71	69	66	62	58	63	65	62	64	64	69	71	73	72	72	66.9
	MIN	30	37	34	23	28	19	30	32	27	28	28	32	35	43	35	31	29	46	40	30	31	27	31	35	33	26	30	31	29	31	35	31.5
MONTROSE NO 2	MAX	82	75	74	69	61	64	68	70	62	71	69	82	86	89	83	81	78	78	78	71	62	60	67	81	77	69	74	78	79	82	79	74.2
	MIN	50	50	49	39	38	37	41	45	33	43	42	49	47	55	49	49	45	48	44	38	39	38	39	49	51	47	41	46	45	50	42	44.5
MONUMENT 2 W	MAX	78	76	67	62	56	55	53	54	67	64	77	76	69	60	50	77	72	71	65	56	53	46	48	70	70	68	73	76	71	80	63	65.3
	MIN	45	55	45	35	32	22	29	31	40	38	32	49	36	36	38	42	38	42	39	33	31	32	37	40	47	43	37	44	38	42	40	38.3
NORTHOALE	MAX	74	66	60	56	59	66	73	65	66	66	79	83	85	79	74	73	67	74	70	63	59	65	75	73	67	67	72	74	77	76	73	70.2
	MIN	42	40	30	25	27	26	26	26	27	32	27	40	35	51	34	30	34	43	34	28	31	31	36	47	43	28	28	29	31	39	34	33.4
NORTH LAKE	MAX	69	66	68	60	58	59	52	49	58	60	69	72	61	62	68	68	68	67	64	61	52	57	51	63	63	63	67	68	71	66	62	62.6
	MIN	33	46	41	30	23	25	28	31	37	33	29	41	42	39	38	30	32	45	36	34	33	30	33	37	33	30	32	35	36	37	34	34.3
NORWOOD	MAX	70	67	62	56	61	62	71	58	64	66	74	81	81	78	78	71	72	71	67	57	59	64	74	75	59	76	71	76	76	73	72	69.1
	MIN	45	35	34	26	25	29	30	37	29	35	35	38	44	40	40	40	37	50	37	30	31	31	31	41	40	31	31	36	36	42	28	35.3
OURAY	MAX	66	64	59	50	53	60	67	65	60	63	72	76	78	73	71	70	69	68	62	52	56	58	69	67	60	62	67	70	73	70	65	65.0
	MIN	43	40	45	33	31	33	41	38	34	38	36	42	46	54	46	40	39	48	40	36	34	33	43	42	42	37	57	38	41	44	35	40.3
PAGOSA SPRINGS	MAX	70	65	61	52	59	65	63	54	61	68	75	79	82	75	74	73	69	70	65	61	61	64	68	63	64	69	72	72	75	75	74	67.7
	MIN	33	33	32	36	30	23	32	33	21	23	28	31	34	40	31	32	27	34	35	35	29	33	28	46	30	26	34	28	27	29	28	31.0
PALISAOE I S	MAX	81	75	69	65	68	71	77	73	75	73	84	90	90	86	85	81	78	77	72	68	67	67	83	81	76	76	80	82	85	82	78	77.3
	MIN	56	60	54	48	44	47	48	54	41	48	46	56	55	60	55	55	57	53	47	41	45	45	46	58	57	47	55	46	51	52	52	50.9
PAONIA	MAX	80	74	68	62	63	67	76	67	70	67	79	84	87	81	80	77	75	72	70	63	65	67	79	78	68	71	75	76	80	79	76	73.4
	MIN	45	39	47	38	42	37	39	43	39	44	37	43	49	53	45	47	43	46	44	39	40	37	39	44	47	43	43	35	42	34	37	41.9
PARADOX	MAX	69	71	68	65	76	72	79	67	71	75	85	90	93	87	87	87	79	86	72	68	65	75	82	81	74	77	78	88	84	80	81	77.8
	MIN	43	42	38	31	36	35	40	46	35	41	37	42	45	52	42	46	46	46	40	40	38	40	35	51	45	42	43	42	40	44	47	41.6
PARKER 9 E	MAX	73	79	67	60	56	62	59	54	67	64	76	76	73	66	66	76	75	69	67	52	54	48	60	75	73	70	75	75	75	79	59	67.1
	MIN	35	52	45	42	36	35	32	36	36	38	35	38	37	44	41	42	42	36	37	38	32	33	40	48	44	39	38	37	48	41	43	39.4
PLATORO DAM	MAX	55	52	50	45	47	54	57	45	47	56	63	66	66	63	61	59	57	56	53	47	44	51	51	50	52	55	58	59	62	58	62	54.9
	MIN	25	33	28	25	22	16	28	28	17	24	20	23	25	28	25	31	20	37	30	27	22	21	25	28	23	24	23	29	19	38	20	25.3
PUEBLO W8 AP	MAX	87	85	80	76	65	73	56	60	75	67	86	86	70	72	73	85	84	85	76	74	60	63	59	78	79	77	85	85	84	87	73	75.6
	MIN	46	57	49	49	44	36	42	44	40	47	39	47	53	48	46	51	49	50	51	44	40	45	46	45	47	46	47	45	51	48	44	46.3
RANGELY	MAX	78	73	65	59	65	62	66	66	72	70	80	85	85	84	85	74	75	70	50	62	67	67	81	80	77	70	77	80	84	74	73	72.8
	MIN	35	55	38	36	28	38	37	40	35	35	34	36	51	51	50	40	43	46	39	27	37	35	42	38	48	37	47	46	46	46	45	40.7
REO FEATHER LAKES	MAX	69	65	56	44	46	45	37	51	56	52	63	66	62	50	51	62	60	50	55	42	37	41	50	65	61	58	65	65	58	63	53	54.8
	MIN	38	46	40	32	28	27	25	29	35	27	39	39	30	27	37	34	34	34	29	31	21	27	30	36	39	38	32	31	34	34	30	32.7
RICO	MAX	56	57	51	49	51	54	62	45	56	60	72	77	74	69	65	64	62	60	58	52	52	55	63	56	55	63	63	65	64	64	67	60.0
	MIN	30	30	35	29	22	26	24	33	25	28	29	30	31	37	41	29	27	39	36	33	28	24	29	34	32	28	26	24	26	28	26	29.6
RIFLE	MAX	78	75	68	63	64	69	71	68	71	68	79	85	86	83	83	79	78	72	66	64	63	61	81	77	72	72	77	78	83	80	75	73.8
	MIN	40	41	45	41	37	32	40	42	35	40	34	39	38	48	41	42	48	47	37	37	31	37	35	40	42	36	45	41	34	36	35	39.2
ROCKY FORD 2 ESE	MAX	92	88	85	84	75	73	72	63	75	72	84	87	81	79	77	84	87	86	83	79	64	64	72	83	85	79	88	87	86	86	81	80.0
	MIN	43	62	54	43	45	35	43	45	42	45	43	47	48	49	48	49	50	49	51	50	43	45	47	52	52	47	45	44	53	46	47	47.2
ROGGEN 2 S	MAX	88	85	74	60	63	69	58	62	74	71	81	79	68	65	66	80	83	77	65	59	55	50	67	82	82	77	82	85	76	75	66	71.7
	MIN	43	45	49	46	41	33	34	39	39	39	39	40	40	44	47	42	41	45	45	44	35	38	42	45	46	40	40	42	51	55	43	42.3
RUSH 2 NNE	MAX	88	83	77	74	68	64	57	52	70	61	77	79	70	69	64	80	77	76	71	66	52	56	56	71	74	69	78	79	78	81	80	70.9
	MIN	38	47	45	40	39	28	33	38	40	36	32	43	40	40	40	45	38	44	41	38	32	38	38	41	42	44	40	45	47	44	38	39.8
RYE	MAX	77	75	72	66	53	59	55	57	67	61	76	75	63	65	67	77	73	75	67	69	55	53	53	70	71	68	74	78	79	77	67	67.5
	MIN	47	52	46	42	33	31	35	34	36	37	36	44	45	41	40	40	39	46	45	40	36	37	43	41	42	35	39	43	42	43	40	40.3
SAGUACHE	MAX	71	70	68	61	67	62	63	55	62	62	75	76	73	75	75	74	72	70	69	63	57	63	65	66	66	63	71	72				67.4
	MIN	35	35	31	29	35	26	27	33	30	31	30	40	41	42	36	32	30	35	38	34	31	36	31	37	36	29	34	31	32			33.3
SALIOA	MAX	78	77	70	63	60	65	61	58	62	65	76	81	78	71	79	75	74	74	70	67	50	65	62	70	69	68	75	76	78	77	67	69.7
	MIN	34	47	42	42	38	24	34	33	33	44	47	36	38	42	45	40	33	54	46	44	34	37	45	39	35	33	40	33	34	33	47	38.9
SEOGWICK 5 S	MAX	91	87	78	67	65	63	55	49	72	70	71	74	68	64	56	70	79	75	68	60	58	55	62	81	84	74	83	80	62	73	65	69.6
	MIN	50	58	54	50	45	38	34	40	45	40	44	44	38	38	43	45	46	50	54	45	39	39	40	51	50	49	48	50	49	53	44	45.6
SILVERTON	MAX	65	55	68	49	48	52	57	47	51	60	67	70	70	66	65	60	61	63	58	55	60	54	61	61	52	58	59	62	63	62	60	59.3
	MIN	27	36	36	30	27	23	29	30	27	25	28	28	28	33	26	30	31	30	28	23	25	27	30	34	32	34	28	25	24	27	28	28.7
SPRINGFIELD 7 WSW	MAX	90	87	84	82	72	70	66	55	72	69	80	80	77	67	58	80	82	83	81	82	78	59	66	78	80	76	83	87	88	90	83	76.9
	MIN	47	47	49	43	44	34	44	44	44	44	41	51	48	49	45	49	50	53	49	46	45	42	43	50	48	40	43	52	46	56	50	46.3
SPRINGFIELD 8 S	MAX	90	87		85	54	71	69	55		75	80		80	67	59	82		85	77	83	78	71	67			81	79	83	88	90	79	76.6
	MIN		46		44	46	48	44	45		39	43		50	53	53	51		49	45	36	46	47	41			41	41	35	38	61	41	45.1

See Reference Notes Following Station Index

DAILY TEMPERATURES

Station		Day Of Month 1	2	3	4	5	6	7	8	9	10	11	12	13	14	15	16	17	18	19	20	21	22	23	24	25	26	27	28	29	30	31	Average
STATE TURKEY EXP FARM	MAX	69	67	65	56	63	67	68	56			77	82	84		75	73	70	71	65	61	64	65	70			69	72	72				68.7
	MIN	37	35	33	37	30	25	33	38			28	32		36	33	30	30	35	31	35	30	33	32			25	32	28				32.1
STEAMBOAT SPRINGS	MAX	72	67	62	53	55	57	66	56	65	57	70	74	78	75	72	69	63	62	59	48	60	55	71	70	65	59	68	70	73	70	64	64.7
	MIN	32	32	35	36	28	24	35	36	36	32	30	29	30	33	31	40	37	35	30	32	24	34	30	35	37	37	34	32	27	28	27	32.2
STERLING	MAX	87	93	81	73	63	57	65	48	56	74	64	78	78	68	63	55	77	81	72	68	58	56	49	64	84	84	73	83	77	63	75	69.9
	MIN	44	53	56	52	43	35	36	36	47	42	43	45	41	36	42	47	46	48	48	49	41	40	42	48	46	48	50	45	53	54	44	45.2
STRATTON 3 NE	MAX	91	82	79	78	65	64	52	53	70	62	80	78	66	60	54	68	79	78	76	66	54	55	66	80	84	76	85	80	74	82	70	71.2
	MIN	47	57	44	47	39	30	39	41	39	40	41	45	36	35	43	46	42	47	45	45	38	39	41	47	45	40	47	42	52	45	45	42.9
SUGAR LOAF RESERVOIR	MAX	55	52	50	45	40	45	47	39	46	46	56	61	63	60	59	56	55	54	51	45	40	50	59	53	50	51	58	58	61	58	60	52.4
	MIN	22	27	24	23	23	15	22	27	28	23	30	25	25	34	36	29	26	28	27	28	24	29	34	33	25	28	27	28	29	29	25	26.9
TACONY 7 SE	MAX	87	83	80	76	61	70	65	57	74	65	81	84	76	72	73	82	83	85	76	72	60	62	65	78	79	75	83	83	81	85	73	75.0
	MIN	43	72	49	53	49	29	39	46	49	48	40	48	48	48	46	50	42	49	51	47	45	45	44	45	61	41	47	43	46	46	56	47.3
TAYLOR PARK	MAX	60	58	52	50	44	49	55	43	52	51	51	67	69	64	65	60	59	56	53	46	44	53	60	57	58	54	60	63	66	62	60	56.2
	MIN	24	28	25	29	28	19	24	31	29	29	24	26	26	31	26	32	24	29	30	31	25	28	29	29	26	29	29	26	26	26	25	27.2
TELLURIDE	MAX	64	62	57	47	54	55	62	49	55	59	70	70	74	71	67	66	65	63	61	51	52	51	68	60	54	56	66	68	70	68	65	61.3
	MIN	35	35	34	31	29	25	32	33	27	31	37	30	31	37	31	31	29	45	32	30	31	30	28	33	34	34	37	29	30	33	26	31.9
TRINIDAD	MAX	80	78	77	73	66	67	67	59	69	65	78	79	77	72	69	80	77	79	78	74	65	63	64	75	74	72	80	81	84	80	77	73.5
	MIN	49	57	62	56	37	36	41	42	38	40	46	50	46	48	47	52	44	60	46	41	42	39	48	49	56	39	45	46	44	56	44	46.6
TRINIDAD FAA AP	MAX	85	83	82	77	57	72	58	61	70	66	83	83	67	73	73	81	80	80	80	78	65	68	64	79	78	77	82	85	86	83	71	75.1
	MIN	46	49	49	41	33	33	40	42	40	41	46	48	47	49	45	45	48	51	47	38	40	42	44	50	44	39	43	49	45	50	44	44.1
TWO BUTTES 1 NW	MAX	91	87	87	80	67	71	60	54	74	63	81	79	69	69	58	80	81	84	71	79	62	56	69	79	84	78	84	88	89	92	78	75.6
	MIN	45	50	48	46	45	35	44	45	46	45	41	54	46	50	46	50	47	50	49	45	43	42	41	50	49	40	42	53	44	61	51	46.5
VALLECITO DAM	MAX	68	63	59	53	56	60	61	53	58	66	73	77	79	72	71	71	69	68	64	56	60	60	71	68	62	67	68	69	74	71	72	65.8
	MIN	38	36	37	33	29	28	34	34	28	29	30	36	40	39	35	35	34	46	37	34	32	33	32	44	38	32	36	30	33	34	32	34.5
WAGON WHEEL GAP 3 N	MAX	72	63	60	58	50	51	57	56	50	56	59	69	73	71	64	68	67	55	64	59	59	50	56	63	60	58	62	63	65	69	68	61.1
	MIN	28	29	35	33	30	19	23	21	21	20	23	27	27	31	24	26	29	31	30	29	25	28	25	37	30	25	25	23	22	23	22	26.5
WALDEN	MAX	70	66	58	42	51	51	58	54	58	65	65	69	69	68	66	65	60	53	57	47	50	51	66	67	65	56	66	64	71	62	60	60.3
	MIN	25	31	31	31	28	17	27	32	29	34	29	32	25	23	24	30	27	31	25	29	19	30	26	32	32	31	33	30	26	28	24	28.1
WALSENBURG POWER PLANT	MAX	80	75	77	75	61	67	65	59	69	67	80	81	77	77	76	80	77	79	76	74	64	63	59	74	72	74	80	81	83	81	73	73.4
	MIN	46	56	45	41	32	33	35	39	42	45	41	46	46	43	43	43	40	52	41	37	38	38	38	47	43	41	41	44	46	47	41	42.3
WATEROALE	MAX	82	81	75	70	65	63	47	64	73	67	79	79	68	60	57	70	78	74	71	65	60	45	67	80	73	71	78	74	71	72	56	68.9
	MIN	39	50	54	45	37	32	32	35	35	41	49	37	33	36	43	34	40	45	40	42	30	32	40	39	39	44	37	38	47	44	37	39.5
WESTCLIFFE	MAX	70	69	67	63	57	60	50	54	59	61	71	78	67	70	72	71	70	68	65	64	54	61	57	63	65	66	68	70	73	71	68	65.2
	MIN	40	45	45	37	31	25	29	32	29	36	42	33	36	38	45	37	32	45	35	38	35	35	43	39	35	28	33	37	32	38	37	36.2
WETMORE 2 S	MAX	80	78	75	71	60	59	59	58	68	65	79	80	75	72	71	70	78	80		60	50	57	55	71	72	73	77	80	79	80	68	70.0
	MIN	42	50	42	42	33	33	33	37	43	40	39	50	48	48	44	42	41	44		44	34	39	44	43	42	38	43	45	43	44	42	41.7
WOLF CREEK PASS 1 E	MAX	48	47	40	34	39	45	45	36	42	49	56	60	59	55	54	52	51	48	47	38	39	44	42	44	43	44	51	52	56	53	54	47.3
	MIN	34	32	29	28	20	20	20	27	18	22	26	31	33	32	35	30	30	35	30	28	27	25	30	31	30	24	35	32	33	37	29	28.8
WRAY 3 WNW	MAX	91	89	90	75	67	68	66	54	72	68	80	80	75	68	59	72	77	75	72	71	59	51	66	82	90	75	86	82	76	80	70	73.7
	MIN	41	59	49	47	44	32	41	46	47	43	38	44	40	36	46	47	47	52	47	52	42	43	42	52	46	47	47	46	55	57	46	45.8
YUMA	MAX	92	85	80	75	58	67	62	55	76	73	83	81	73	65	59	78	82	75	73	56	55	54	66	85	85	76	85	82	73	77	69	72.7
	MIN	45	56	49	45	40	32	37	42	44	43	40	43	40	36	40	47	49	54	47	49	41	40	42	49	45	46	50	47	55	48	47	44.8

DAILY SOIL TEMPERATURES

Depth in Soil ø		Day of month 1	2	3	4	5	6	7	8	9	10	11	12	13	14	15	16	17	18	19	20	21	22	23	24	25	26	27	28	29	30	31	Average
												FORT COLLINS																					
3 Inches	7:00 A.M.	53	53	55	54	49	50	50	48	52	62	52	55	55	56	55	53	55	55	54	54	48	46	49	52	55	54	53	55	60	62	57	53.9
	7:00 P.M.	62	64	60	51	58	60	52	58	61	60	65	65	66	59	57	64	64	62	62	51	52	51	60	64	60	61	64	67	67	65	59	60.4
6 Inches	7:00 A.M.	56	56	58	56	51	53	54	51	53	55	56	58	58	59	57	55	58	59	58	58	52	50	51	55	58	57	56	58	61	63	60	56.1
	7:00 P.M.	60	63	60	54	58	59	53	57	60	60	63	64	65	60	58	62	83	82	62	57	54	52	58	63	61	60	63	85	66	65	60	60.2
12 Inches	7:00 A.M.	55	55	57	56	52	53	54	52	53	55	56	58	59	59	57	58	58	58	58	58	55	52	51	54	57	57	57	58	61	61	81	56.2
	7:00 P.M.	56	57	57	54	53	54	53	53	55	56	57	59	59	59	57	58	59	59	59	57	54	51	53	57	58	57	58	60	61	62	59	58.8
24 Inches	7:00 A.M.	52	53	54	54	54	53	53	53	53	53	54	55	56	57	57	56	56	57	57	57	57	55	54	54	55	56	56	57	58	59	59	55.3
	7:00 P.M.	52	53	54	54	53	53	53	53	53	54	55	56	56	57	57	56	57	57	57	57	56	55	54	55	56	56	57	57	58	59	59	55.3
36 Inches	7:00 A.M.	48	49	49	50	50	51	51	51	51	50	51	52	52	53	53	55	54	54	54	54	54	54	53	53	53	54	54	54	55	55	56	52.5
	7:00 P.M.	48	49	50	50	51	51	51	51	51	51	52	52	53	53	54	54	54	54	54	54	54	54	53	53	53	54	54	54	55	55	56	52.6
72 Inches	7:00 A.M.	46	46	46	46	47	47	47	47	48	48	48	48	49	49	49	49	50	50	50	50	50	50	51	51	51	51	51	51	51	51	51	49.0
	7:00 P.M.	46	46	46	46	47	47	47	47	48	48	48	49	49	49	49	49	50	50	50	50	50	50	51	51	51	51	51	51	51	51	52	49.1

ø UNDER FORT COLLINS LOAM ON NONIRRIGATED PLOT WITH SPARSE VEGETATIVE COVER. DATA FROM MERCURIAL SOIL THERMOMETERS WITH WOOD HOUSING.

See Reference Notes Following Station Index

EVAPORATION AND WIND

Station		Day of month 1	2	3	4	5	6	7	8	9	10	11	12	13	14	15	16	17	18	19	20	21	22	23	24	25	26	27	28	29	30	31	Total or Avg.
ARBOLES	EVAP	.28	.28	.28	.14	.28	.20	.28	.00	.20	.26	.26	.35	.33	.40	.34	.32	.32	.30	.30	.28	.28	.14	.00	.24	.14	.28	.28	.28	.42	.42	.34	8.22
	WIND	40	35	35	25	29	53	75	47	38	31	29	38	61	59	42	28	25	33	41	29	72	27	66	41	47	26	41	25	35	29	35	1237
	MAX	79	82	78	70	65	73	75	60	74	75	80	82	87	82	81	78	84	80	79	70	70	-	-	-	-	-	-	-	-	80	79	76.6
	MIN	45	45	45	45	39	29	39	43	34	40	39	40	47	50	45	45	44	46	45	45	40	-	-	-	-	-	-	-	-	42	49	42.7
BONNY DAM	EVAP	.42	.58	.39	.38	.23	.12	.33	.00	.01	.27	.36	.37	.26	.28	.22	.01	.17	.22	.44	.38	.10	.16	.07	.22	.35	.36	.29	.54	.28	.08	.29	8.18
	WIND	83	237	151	142	146	124	167	93	110	121	164	111	99	75	148	201	81	97	119	114	157	140	93	239	159	108	73	219	102	92	118	4083
CONEJOS 3 NNW	EVAP	*	.28	.40	.32	.13	.15	.10	*	*	.56	.03	.17	.16	.24	.39	.39	.16	.34	.14	.09	.10	.06	.19	.18	.26	.31	.40	.12	.01	.42	.30	6.40
	WIND	92	94	134	96	38	86	104	46	54	60	55	45	41	70	88	97	71	142	141	95	132	50	141	69	72	61	128	71	166	37	63	2639
FORT COLLINS (a)	EVAP	.38	.21	.16	.00	.25	.12	.13	.11	.26	.31	.21	.22	.23	.13	.07	.11	.17	.22	.16	.08	.04	.12	.09	.13	.13	.15	.14	.19	.15	.14	.10	4.91
	WIND	48	36	53	57	73	39	69	37	52	135	49	44	38	29	30	23	22	80	49	48	16	26	35	34	31	48	24	38	24	38	17	1342
	MAX	68	73	66	58	64	68	55	63	68	63	73	74	73	64	59	73	69	69	70	60	57	53	68	76	70	66	71	75	75	75	63	67.1
	MIN	55	56	57	54	51	52	51	50	52	53	54	56	58	59	57	55	57	58	57	57	53	50	50	54	57	56	56	57	61	63	59	55.3
GRAND JUNCTION WB AP	EVAP	.51	.49	.34	.37	.33	.44	.33	.35	.30	.44	.48	.46	.61	.57	.64	.65	.54	.39	.33	.39	.27	.23	.29	.57	.67	.31	.51	.44	.65	.78	.53	14.21
	WIND	189	256	146	148	98	121	76	149	105	180	125	104	117	139	120	154	144	123	142	122	100	97	137	151	176	120	130	85	127	188	115	4184
	MAX	79	71	65	69	74	73	73	72	77	73	80	84	84	80	79	74	70	70	66	68	65	67	75	73	71	77	75	80	82	76	74	74.1
	MIN	51	49	48	43	40	43	48	50	43	46	45	50	52	44	60	50	50	50	53	42	43	44	46	51	51	47	52	51	48	48	48	47.9
GRAND LAKE 6 SSW	EVAP	-	-	-	-	-	-	-	-	-	-	-	-	-	-	-	-	-	-	-	.08	*	*	.21	.25	.19	.05	.32	.24	.34	.27	.35	-
	WIND	76	87	128	106	104	87	101	90	113	174	204	130	104	99	101	116	136	136	108	106	86	71	104	120	102	117	104	105	94	130	116	3455
	MAX	-	-	-	-	-	-	-	-	-	-	-	-	-	-	-	-	-	-	-	53	46	60	62	66	64	55	55	57	63	66	63	-
	MIN	-	-	-	-	-	-	-	-	-	-	-	-	-	-	-	-	-	-	-	35	32	32	31	35	35	34	32	34	32	31	31	-
GREEN MTN DAM	EVAP	-	-	-	-	-	-	-	-	-	-	-	-	-	.21	.30	.30	.27	.21	.10	.10	.05	.09	.14	.30	.16	.13	.16	.27	.29	.30	.27	-
	WIND	84	91	88	71	103	68	67	90	57	129	116	84	58	52	60	67	63	82	48	53	51	36	52	93	45	48	49	65	55	67	52	2144
JOHN MARTIN DAM	EVAP	.43	.42	.47	.31	.28	.24	.16	.07	.28	.28	.27	.39	.33	.32	.23	.24	.33	.23	.32	.34	.31	.21	.18	.24	.42	.35	.49	.44	.31	.32	.34	9.55
	WIND	87	100	100	84	163	88	97	85	100	126	82	105	72	103	195	125	100	99	100	82	129	113	137	100	135	105	92	115	62	131	100	3312
MONTROSE NO 1	EVAP	.27	.28	.27	.14	.20	.25	.20	.16	.13	.33	.26	.35	.40	.35	.44	.40	.30	.38	.36	.17	.15	.18	.31	.35	.27	.26	.40	.45	.47	.40	.31	9.19
	WIND	33	71	58	61	40	33	34	48	27	76	27	31	34	56	66	54	39	83	69	34	30	28	60	67	49	35	68	61	55	57	30	1514
PLATORO DAM	EVAP	.08	.34	.19	.00	.17	.21	.16	.03	.10	.24	.22	.24	.20	.20	.35	.30	.30	.38	.19	.08	.22	-	-	*	.10	.16	.29	.36	.31	.40	.34	B 6.58
	WIND	-	137	100	100	80	40	70	30	60	60	20	40	30	60	80	110	70	170	110	100	10	60	30	50	40	100	80	130	60	160	70	8 2332
PUEBLO CITY RES	EVAP	.36	.32	.46	.38	.41	.34	.12	.13	.19	.25	.24	.31	.39	.28	.24	.25	.36	.44	.37	.28	.27	.18	.17	-	.18	*	.85	.40	.29	.31	.30	8 9.37
	WIND	90	100	170	80	110	120	150	100	100	190	100	60	110	100	120	90	90	60	90	120	110	110	150	60	60	160	90	100	50	90	90	3220
	MAX	80	77	80	75	73	65	57	59	63	73	72	79	81	75	77	71	80	85	82	76	76	61	72	64	80	79	81	80	87	83	83	75.0
	MIN	48	55	52	50	46	54	44	42	44	46	43	47	52	49	49	51	53	51	51	49	43	49	48	52	50	41	50	48	53	52	52	48.8
SPRINGFIELD 7 WSW	EVAP	.62	.50	.63	.50	.20	.29	.17	.10	.26	.30	.34	.43	.35	.30	.13	.23	.42	.41	.40	.42	.27	.29	.16	.31	.45	.35	.51	.62	.45	.69	.45	11.55
	WIND	172	201	227	180	226	151	179	162	145	183	120	83	213	153	247	181	135	125	151	161	205	130	179	185	236	132	149	190	135	240	192	5368
	MAX	81	80	76	76	66	71	64	59	76	73	83	82	79	75	60	84	83	80	81	81	75	66	72	80	80	80	79	81	86	79	79	76.4
	MIN	55	50	45	43	45	35	45	45	47	44	43	53	53	50	42	51	56	50	50	54	53	45	47	51	50	44	49	52	53	56	51	48.6
VALLECITO DAM	EVAP	.18	.21	.11	.06	.14	.16	.10	.07	.10	.19	.22	.24	.20	.24	.27	.24	.24	.22	.21	.12	.11	.13	.20	.16	.16	.16	.25	.29	.24	.19	.32	5.73
	WIND	19	27	23	6	12	14	12	15	20	26	24	21	13	16	41	28	39	36	46	14	31	16	21	18	27	23	29	24	34	44	14	733
WAGON WHEEL GAP 3 N	EVAP	-	-	-	-	-	-	-	-	-	-	-	-	-	-	-	-	-	-	-	-	-	-	.18	.10	.10	.17	.26	.32	.33	.37	.42	-
	WIND	49	73	117	81	92	89	100	32	103	27	25	120	55	62	76	78	96	126	91	104	60	42	53	72	51	72	74	92	88	96	106	2402

MAXIMUM AND MINIMUM IN ABOVE TABLE REFER TO EXTREMES OF TEMPERATURE OF WATER IN PAN AS RECORDED DURING THE 24 HOURS ENDING AT TIME OF OBSERVATION.
(a) EVAPORATION MEASURED IN SUNKEN PAN 3 FEET BY 3 FEET.

SUPPLEMENTAL DATA

Station	Wind direction: Prevailing	Wind direction: Percent of time from prevailing	Wind speed m. p. h.: Average	Wind speed: Fastest mile	Wind speed: Direction of fastest mile	Wind speed: Date of fastest mile	Relative humidity averages - percent: 5:00A MST	11:00A MST	5:00P MST	11:00P MST	Number of days with precipitation: Trace	.01-.09	.10-.49	.50-.99	1.00-1.99	2.00 and over	Total	Percent of possible sunshine	Average sky cover sunrise to sunset
ALAMOSA WB AIRPORT	-	-	-	-	-	-	70	31	31	-	5	5	1	1	0	0	12	-	6.0
COLORADO SPRINGS WB AIRPORT	NNW	13	12.2	++32	NNW	7+	69	38	36	64	5	3	4	2	1	0	15	-	6.5
DENVER WB AIRPORT	SSW	13	10.3	34	NW	10	72	41	43	62	10	4	6	1	1	0	22	55	7.3
GRAND JUNCTION WB AIRPORT	ESE	21	11.5	42	W	25	39	19	15	28	6	0	2	0	0	0	8	79	5.6
PUEBLO WB AIRPORT	SE	13	10.0	50	N	30	74	38	28	58	6	3	4	0	1	0	14	73	6.6

++ FASTEST OBSERVED ONE MINUTE WIND SPEED. THIS STATION IS NOT EQUIPPED WITH AUTOMATIC RECORDING WIND INSTRUMENTS.

See reference notes following Station Index.

SNOWFALL AND SNOW ON GROUND

Station		Day of month																													
		1	2	3	4	5	6	7	8	9	10	11	12	13	14	15	16	17	18	19	20	21	22	23	24	25	26	27	28	29	30	31
ALAMOSA WB AP	SNOWFALL					1.3																T										
	SN ON GND					T																										
ASPEN	SNOWFALL				-	-			-		-												-									
	SN ON GND	1	1	-	-	-	-	-	-	-	-	-	-	-	-	-	-	-	-	-	-	-	-	-	-	-	-	-	-	-	-	-
CHEESMAN	SNOWFALL					2.0																										
	SN ON GND																															
CRESTED BUTTE	SNOWFALL				T				T	T												T	2.0				T					
	SN ON GND																															
DENVER WB AP	SNOWFALL						T	T															T									
	SN ON GND																															
DILLON 1 S	SNOWFALL		*	4.0					6.0	3.0										T	T	T	T				T					
	SN ON GND	-	-	-	-	-	-	-	-	-	-	-	-	-	-	-	-	-	-	-	-	-	-	-	-	-	-	-	-	-	-	-
ESTES PARK	SNOWFALL																						0.5									
	SN ON GND																						1									
FRASER	SNOWFALL								2.0																							
	SN ON GND																															
GLENWOOD SPRINGS 1 N	SNOWFALL																															
	SN ON GND	T																														
GRAND LAKE 1 WNW	SNOWFALL								T	T																						
	SN ON GND																															
GREAT SAND DUNES NM	SNOWFALL					3.2																										
	SN ON GND																															
GREYSTONE	SNOWFALL	-	-	-	-	-	-	-	-	-	-	-	-	-	-	-											T					
	SN ON GND	-	-	-	-	-	-	-	-	-	-	-	-	-	-	-																
HARTSEL	SNOWFALL					-		-	-	-				-	-						-	-	-			-	-					
	SN ON GND					1				T																						
IDAHO SPRINGS	SNOWFALL																					2.0	1.0									
	SN ON GND																					1										
MAYBELL	SNOWFALL																			T												
	SN ON GND																															
PARKER 9 E	SNOWFALL																					T										
	SN ON GND																															
RYE	SNOWFALL					T																										
	SN ON GND																															
SILVERTON	SNOWFALL				2.0																											
	SN ON GND																															
SUGAR LOAF RES	SNOWFALL					-		-	-	-	-									-	-	-	-			-	-					
	SN ON GND	12	10	9	8	7	6	4	8	4	2																					
TRINIDAD FAA AP	SNOWFALL					T																										
	SN ON GND																															
WAGON WHEEL GAP 3 N	SNOWFALL				T	T				T											T	T			T	T	T					
	SN ON GND																															
WALDEN	SNOWFALL																			0.5	2.0		3.0									
	SN ON GND																			-	-	-	-	-	-	-	-	-	-	-	-	-
WESTCLIFFE	SNOWFALL					4.0		3.0	2.0												T	T										
	SN ON GND							3																								
WOLF CREEK PASS 4 W	SNOWFALL																				T											
	SN ON GND																															

See reference notes following Station Index.

TOTAL PRECIPITATION

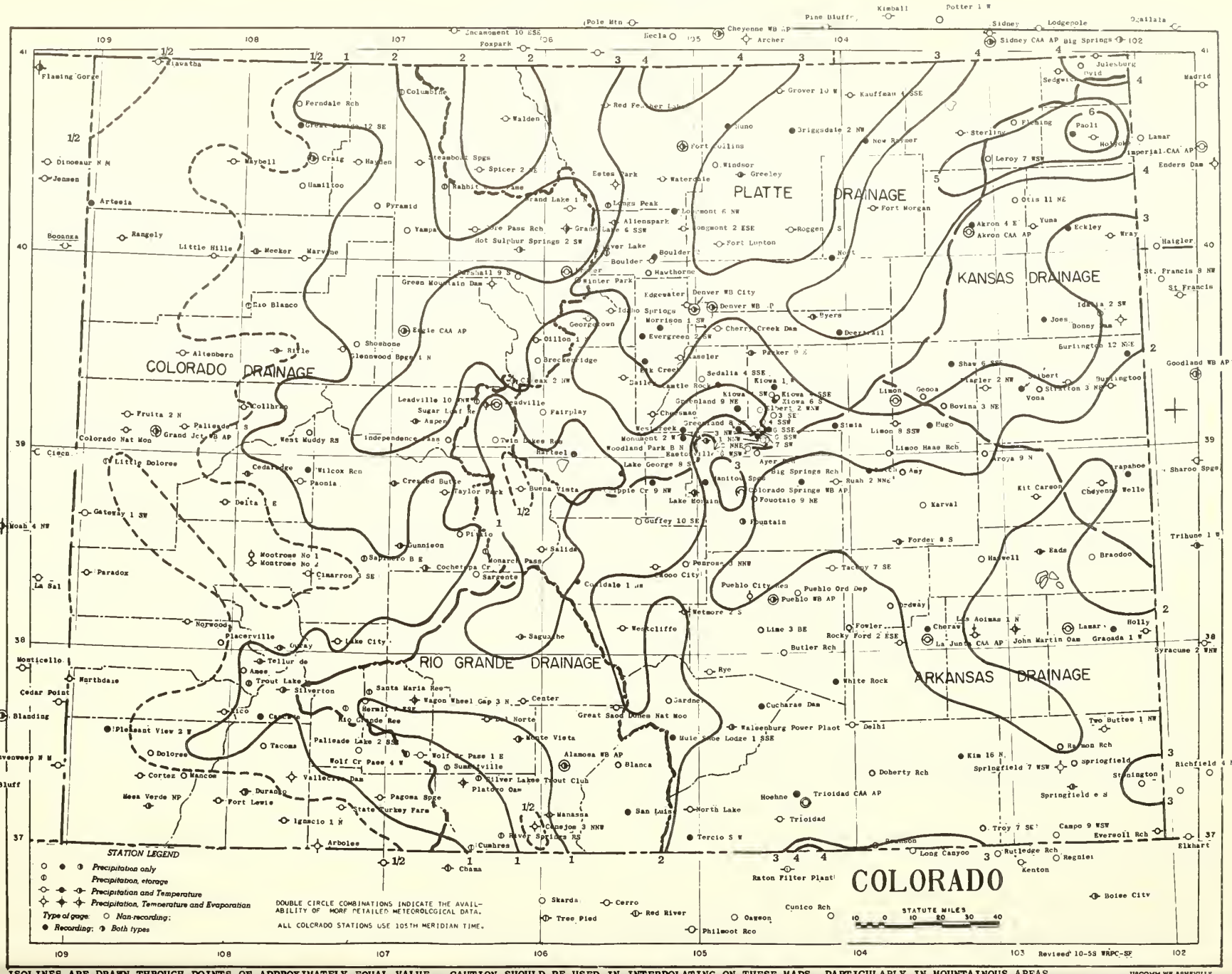

ISOLINES ARE DRAWN THROUGH POINTS OF APPROXIMATELY EQUAL VALUE. CAUTION SHOULD BE USED IN INTERPOLATING ON THESE MAPS, PARTICULARLY IN MOUNTAINOUS AREAS.

USCOMM-WB-ASHEVILLE

MAY 1959

AVERAGE TEMPERATURE

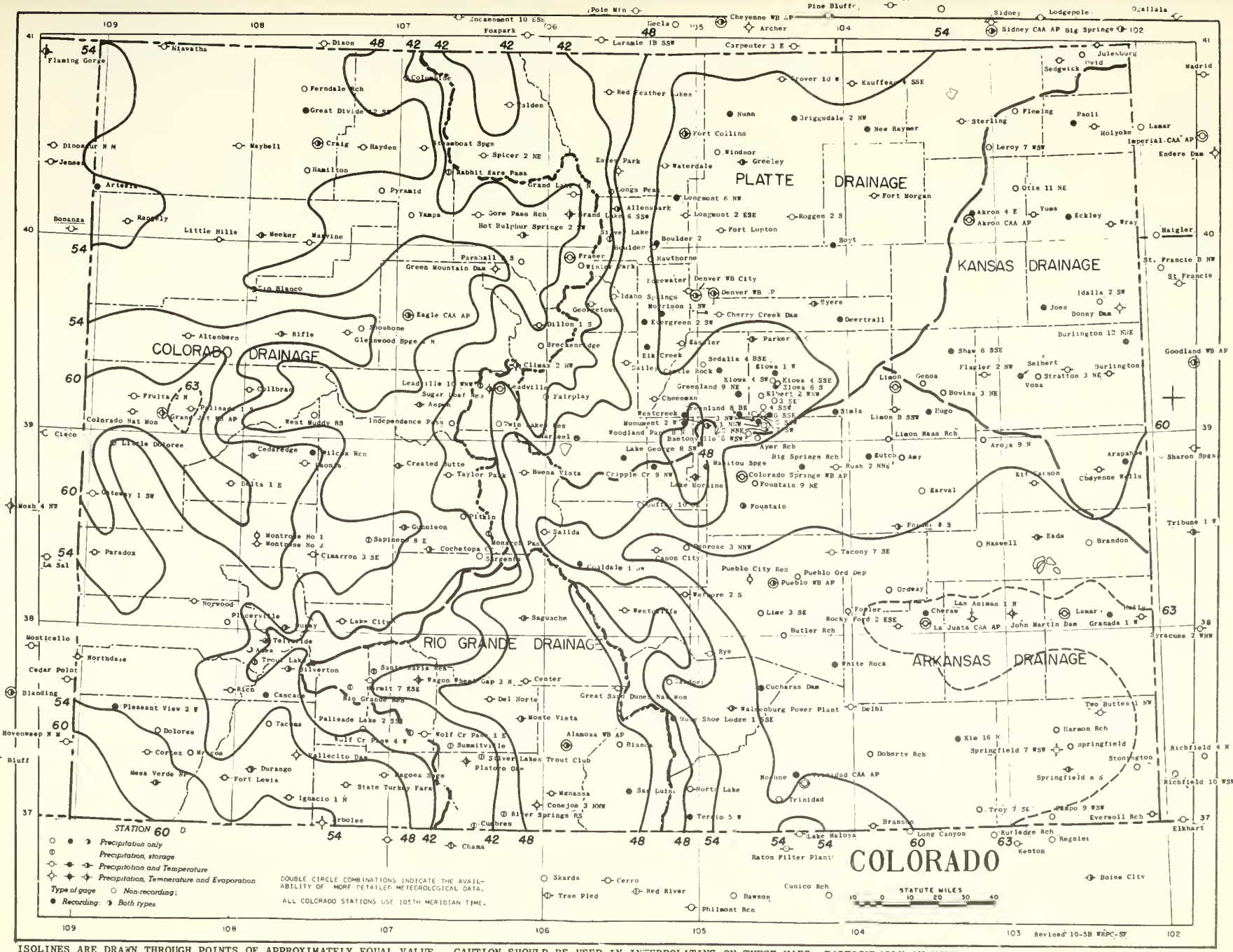

ISOLINES ARE DRAWN THROUGH POINTS OF APPROXIMATELY EQUAL VALUE. CAUTION SHOULD BE USED IN INTERPOLATING ON THESE MAPS, PARTICULARLY IN MOUNTAINOUS AREAS.

USCOMM WB ASHEVILLE

MAY 1959

STATION INDEX

COLORADO
MAY 1959

STATION	INDEX NO.	COUNTY	DRAINAGE †	LATITUDE	LONGITUDE	ELEVATION	OBSERVATION TIME AND TABLES: TEMP.	PRECIP.	EVAP.	SPECIAL (SEE NOTES)	OBSERVER
AKROM 4 E	0109	WASHINGTON	3	40 10	103 09	4560				C	DRY LAND FIELD STA
AKRON FAA AIRPORT	0114	WASHINGTON	3	40 07	103 10	4582	MID	MID		H	FED AVIATION AGENCY
ALANOSA WB AIRPORT	0130	ALAMOSA	5	37 27	105 52	7536	NID	HID		C HJ	U S WEATHER BUREAU
ALLENSPARK	0183	BOULDER	4	40 12	105 32	8500	5P	5P		C	CHARLES JENSEM
ALTENBERN	0214	GARFIELD	2	39 30	108 23	5690	5P	5P		H	ORVILLE C ALTENBERN
ANES	0228	SAN MIGUEL	2	37 54	107 55	8701		SP			WEST COLD POWER CO
AMY	0242	LINCOLN	1	38 54	103 39	5420		6P			BEN H MARSHALL
APAPAHOE	0304	CHEYENNE	3	38 51	102 11	4013				C	JOSEPH H PFOST
ARBOLES	0307	ARCHULETA	2	37 01	107 25	6175	SP	SP	5P		MRS BETTY M SEIBEL
AROYA 9 M	0343	CHEYEMNE	1	38 59	103 06	5100		7P			CLARK WRIGHT
ARTESIA	0354	MOFFAT	2	40 15	109 01	5900				C	MRS GLADYS E CADY
ASPEN	0370	PITKIN	2	39 11	106 50	7913	6P	6P		C H	VERLIN E RINGLE
AYER RANCH	0437	EL PASO	1	39 01	104 36	7232		8A			RALPH J AYER
BAILEY	0454	PARK	4	39 24	105 29	7733	SR	5P			U S FOREST SERVICE
BIG SPRINGS RANCH	0712	EL PASO	1	38 52	104 19	6035				C	ARTHUR H NUTT
BLANCA	0776	COSTILLA	5	37 26	105 31	7503		12M			LINOEL J HUOSDN
BOND	0810	EAGLE	2	39 53	106 42	6700	4P	4P		H	AGEN7 D+R G W RY
BOMNY DAM	083[illegible]	YUMA	3	39 38	102 11	3748	7A	7A	7A		U S BUR RECLANATION
BOULDER 2	0843	BOULDER	4	40 01	105 16	5400				C	THONAS L PLATT
#BOULDER	0848	BOULDER	4	40 01	105 17	5444	6P	6P		H	CITY OF BOULDER
BOVINA 3 NE	0862	LINCOLN	3	39 14	103 22	5280		7P			IRA W FREEMAN
BRANDON	0895	KIOWA	1	38 27	102 27	3925		8A			MRS ELSIE E WHITE
BRANSON	0898	LAS ANINAS	1	37 01	103 53	6292	5P	5P			CHARLES S MITCHELL
BRECKENRIDGE	0909	SUMNIT	2	39 29	106 02	9579		5P			MISS HELEN E RICH
BRIGGSDALE 2 NW	0945	WELD	[illegible]	40 39	104 20	4875				C	U S FOREST SERVICE
BUENA VISTA	1071	CHAFFEE	1	38 50	106 08	7954	4P	4P			LLOYD R SWEDHIN
BURLINGTON	1121	KIT CARSON	3	39 18	102 16	4250	5P	5P		H	RALPH C BINARD
BURLINGTON 12 NNE	1126	KIT CARSON	3	39 28	102 09	4230				C	SHIRLEY M JAMES
BUTLER RANCH	1157	PUEBLO	1	38 00	104 28	4850		SP			MRS WINIFRED ORR
BYERS	1179	ARAPAHOE	[illegible]	39 42	104 13	5202	6P	6P		C H	W L BEST
CANPO 11 WSW	126[illegible]	BACA	1	37 03	102 45	4329		6P			JESS L PERKINS
CANON CITY	129[illegible]	FREMONT	1	38 26	105 16	5343	4P	4P		H	WARDEN PENITENTIARY
CASCADE	1384	LA PLATA	2	37 40	107 48	8853		MID			CLOSEO 10/1/56
CASTLE ROCK	1401	DOUGLAS	[illegible]	39 22	104 51	6250				C	US SOIL CON SERVICE
CEDAREDGE	1440	DELTA	2	38 54	107 56	6175	5P	5P		C H	PHILIP R AUST
CENTER	1458	SAGUACHE	5	37 45	106 07	7668	8P	8P			WILLIAM B SUTLEY
CHEESNAN	1528	JEFFERSON	4	39 13	105 17	6875	5P	5P		H	SUPT CHEESMAN RES
CHERAW	1539	OTERO	1	38 06	103 30	4072				C	SIMON B SCHULTZ
CHERRY CREEK DAM	1547	ARAPAHOE	4	39 39	104 51	5649	4P	4P			CORPS OF ENGINEERS
CHEYENME WELLS	1564	CHEYENNE	3	38 49	102 21	4250	4P	4P			CITY WATER DEPT
CIMARRON 3 SE	1609	MONTROSE	2	38 24	107 31	7096	6P	6P			CARL E MC MILLEN
CLINAX 2 NW	1660	EAGLE	2	39 23	106 12	11300	4P	4P	4P	C	HIGH ALTI7UDE OBS
COALDALE 1 NW	1693	FRENONT	1	38 23	105 47	6525				C	R L BANTA
COCHETOPA CREEK	1713	GUNNISON	2	38 26	106 46	8000	8A	8A		C H	HAROLD F KREUGER
COLLBRAN	1741	MESA	2	39 14	107 58	6350	5P	5P		H	TED A SNITH
COLORADO NAT MON	1772	MESA	2	39 06	108 44	5780	5P	5P			SUPT COLO NAT PARK
#COLORAOO SPRINGS WB AP	1778	EL PASO	1	38 49	104 42	6173	MID	MI[illegible]		HJ	U S WEATHER BUREAU
COLUNBIME	1792	ROUTT	2	40 51	106 58	8699		VAR		S	U S WEATHER BUREAU
CONEJOS 3 NNW	1816	CONEJOS	5	37 08	106 02	7900	5P	5P	5P		WILLIAM M OARMALL
CORTEZ	1886	MONTEZUNA	2	37 21	108 34	6177	5P	5P		H	MONTEZUMA VAL IRRIG
CRAIG	1928	NOFFAT	2	40 31	107 33	6247	NID	M1O		C	GLENN F JORDAN
CRESTED BUTTE	1959	GUNNISON	2	38 52	106 58	8855	5P	5P		C H	MARY A YELENICK
CRIPPLE CREEK 9 NW	1978	TELLER	1	38 52	105 17	8500				C	WILLIAM W SNARE
CUCHARAS DAM	2040	HUERFANO	1	37 44	104 36	5995				C	ARCH CRISP
CUMBRES	2048	CONEJOS	5	37 01	106 27	[illegible]0015		VAR		S	ISIDRO VALDEZ
OEERTRAIL	2162	ARAPAHOE	4	39 37	104 03	5183				C	EVERITT L DAVIS
DELHI	2178	LAS ANIMAS	1	37 38	104 01	5090	5P	5P			CHARLES F SHAFFER
OEL NORTE	218[illegible]	RIO GRANDE	5	37 40	106 21	7884	6P	6P			LYNN K WOODS
DELTA 1 E	2192	DELTA	2	38 45	108 03	5125	6P	6P			W D PRESTON
DENVER WB AIRPORT	222[illegible]	DENVER	4	39 46	104 53	5292	MID	NI[illegible]		C HJ	U S WEATHER BUREAU
#DENVER WB CITY	2225	OENVER	4	39 45	105 00	5221	MID	MID		C	U S WEATHER BUREAU
DILLON 1 S	2281	SUMMIT	2	39 36	106 03	8900	6P	6P		H	RAYMOND D WAILES
OOHERTY RAMCH	2312	LAS ANINAS	1	37 23	103 53	4800		5P			MRS M A CROWDER
OOLORES	232[illegible]	MONTEZUHA	2	37 28	108 30	6972		9A			LLOYD C PYLE
DURANGO	2432	LA PLATA	2	37 17	107 53	6550	6P	6P		C H	MALCOLM R DAYTON
EAOS	244[illegible]	KIOWA	1	38 29	102 47	4258	5P	5P		C	WILLARD C ROBERTS
EAGLE FAA AIRPORT	2454	EAGLE	2	39 39	106 55	6497	M1O	NI[illegible]		C H	FED AVIATION AGENCY
EASTONVILLE 1 NMW	249[illegible]	EL PASO	4	39 05	104 34	7250		6A			CARL R GUY
EASTONVILLE 2 NNE	249[illegible]	EL PASO	4	39 05	104 33	7270		8[illegible]			HUGH T KELLY
EASTONVILLE 3 NW	249[illegible]	EL PASO	4	39 06	104 36	7000				C	RALPH H EVANS
EASTONVILLE 6 WSW	2501	EL PASO	4	39 02	104 40	7600		10A			OARWIN D WOOLLEY
ECKLEY	2535	YUMA	3	40 07	102 29	3900				C	MRS ROBERTA M MAY
EDGEWATER	2557	JEFFERSON	4	39 46	105 03	5450	5P	5P			J C R SAMATORIUM
ELBERT 2 WNW	2595	ELBERT	4	39 14	104 35	7025		5P			FRANK R KELLY
ELBERT 3 SE	2597	ELBERT	4	39 12	104 30	6750		9A			EARL RAMEY
ELBERT 4 SSW	2598	ELBERT	4	39 10	104 34	7220		8A			HUGH MUNDY
ELBERT 6 SSE	2600	ELBERT	4	39 08	104 32	7210				C	LELAND P OLKJER
ELBERT 6 SSW	2601	ELBERT	4	39 08	104 34	7200		8A			MR PEARL WILLS
ELBERT 7 SW	2603	ELBERT	4	39 08	104 37	7200		9A			HAROLD W ZION
ELK CREEK	2633	JEFFERSON	4	39 29	105 20	8440				C	SAMUEL J HARGIS
ESTES PARK	2759	LARIMER	4	40 23	105 31	7525	4P	4P	4P	H	U S BUR RECLAMATION
EVERGREEN 2 SW	2795	JEFFERSON	4	39 37	105 21	7300				C	RAY S FLEMING
EVERSOLL RANCH	2803	BACA	1	37 02	102 05	3576	6P	6P		H	J C EVERSDLL
FAIRPLAY	2814	PARK	4	39 14	106 00	10000		AR			U S FOREST SERVICE
FERNOALE RANCH	2880	MOFFAT	2	40 47	107 39	7000		4P			JOHN J SHERMAN
FLAGLER 2 NW	2932	KIT CARSOM	3	39 19	103 05	4975	5P	7A			A E GAINES JR
FLEMING	2944	LOGAM	3	40 40	102 50	4250		6P			JOHN G MORISON
FORDER 8 S	2997	LINCOLN	1	38 33	103 41	4739	6P	6P		C	MELVIN B SAVAGE
FORT COLLINS	3005	LARIMER	4	40 35	105 05	5004	7P	7P	7P	CGH	COLORADO STATE UNIV
FORT LEWIS	3016	LA PLATA	2	37 14	108 03	7610	8A	8A			FT LEWIS A + M COL
FORT LUPTON	3027	WELO	4	40 05	104 50	4908	5P	5P			COLD CENTRAL PWR CO
FORT MORGAN	3038	MORGAN	4	40 15	103 48	4321	8A	8A		H	GT WEST SUGAR CD
FOUNTAIN	3063	EL PASO	1	38 40	104 42	5546		7A		C	A E ORCUTT
FOUNTAIN 9 NE	3068	EL PASO	1	38 47	104 37	5960		VAR			RAY E SHONTS
FOWLER	3079	DTERO	1	38 08	104 02	4338		7A			US SDIL CON SERVICE
FRASER	3113	GRAND	2	39 57	105 50	8560	6P	6P		H	RONALD R TUCKER
FRUITA 2 N	3146	MESA	2	39 11	108 44	4600	6P	6P			S STEELE BURGIN
GARONER	3222	HUERFANO	1	37 46	105 11	6995		6P			FRED G WAGGOMER
GATEWAY 1 SW	3246	MESA	2	38 40	108 59	4562	5P	5P			MRS M S HUBBARD
GENOA	3258	LINCOLM	3	39 17	103 30	5599		6P			A O MILEY
GEORGETOWN	3261	CLEAR CREEK	4	39 42	105 43	8570	5P	5P			PUBLIC SERVICE CD
GLENWOOO SPRINGS 1 N	3359	GARFIELD	2	39 34	107 20	5823	5P	5P		H	RADIO STATION KGLM
GORE PASS RANCH	3423	GRANO	2	40 09	106 28	7602	5P	5P			MRS J M HOHNHOLZ
GRANAOA 1 W	3477	PROWERS	1	38 04	102 19	3500				C	CLYDE B KENNEDY
GRANO JUNCTION WB AP	3488	MESA	2	39 07	108 32	4849	MID	M1O	5P	C HJ	U S WEATHER BUREAU
GRANO LAKE 1 WNW	3496	GRANO	2	40 16	105 50	8576	5P	5P		H	US NAT PARK SERVICE
GRAND LAKE 6 SSW	3500	GRAND	2	40 11	105 52	8288	5P	5P	5P	C	U S BUR RECLAMATION
GREAT DIVIDE 12 SE	353[illegible]	MOFFAT	2	40 42	107 39	6900				C	FRANK A BOCHMANN
GPEAT SANO DUNES NM	3541	ALAMOSA	5	37 43	105 31	8120	5P	5P		H	GREAT SAND DUMES NM
GREELEY	3546	WELO	4	40 26	104 41	4648	8A	8A		C	GT WEST SUGAR CO
GREENLAND 8 SE	357[illegible]	EL PASO	4	39 08	104 44	7350				C	FRAMK A ROGERS
GREENLANO 9 NE	358[illegible]	DOUGLAS	4	39 16	104 44	6725				C	KELSEY POTTEMGER JR
GREEN MOUNTAIN OAM	3592	SUMMIT	2	39 53	106 20	7740	4P	4P	4P		U S BUR RECLAMA7ION
GPOVER 10 W	364[illegible]	WELD	[illegible]	40 52	104 25	5076	6P	6P		H	MRS ANMA C STINSON
GUFFEY 10 SE	3656	FREHONT	1	38 41	105 23	8200		4P			MRS CLARA G NASH
GUNNISON	3662	GUNNISON	2	38 33	106 56	7694	6P	6P		C	OWEN S WHIPP
HAMILTON	3738	MOFFAT	2	40 22	107 37	6230		6A		H	MRS ETHAL M JOROAN
HARMON RANCH	378[illegible]	BACA	1	37 29	102 41	4600		6P			W W MARMON
HARTSEL	3811	PARK	[illegible]	39 02	105 48	8866		6P		C H	BESSIE C HANLIN
HASWELL	3828	KIOWA	1	38 27	103 10	4535		6P			ARTHUR F BAILOR
HAWTHORNE	3850	BOULDER	[illegible]	39 56	105 17	5923		6P			LAURA E CHESEBRO
HAYDEN	3867	ROUTT	2	40 30	107 15	6337	6P	6P			A RAY GOREE
HERMIT 7 ESE	3951	MINERAL	5	37 46	107 08	9001	6P	6P			MABEL WRIGHT
HOEHNE	4047	LAS AMIMAS	1	37 17	104 23	5720				C	EUGENE S PHILROTT
HOLLY	4076	PROWERS	1	38 03	102 07	3385	6A	6A		H	W H DAVIS
HOLYOKE	4082	PHILLIPS	3	40 35	102 18	3746	6P	6P		H	F B FLANAGAN
HOT SULPHUR SPRS 2 SW	4129	GRAND	2	40 03	106 09	7800	6P	6P		C	COLD GAME + FISH DEP
HOY7	4155	MORGAN	[illegible]	40 00	104 05	4995				C	MRS BERTHA W MEYER
HUGO	4172	LINCOLM	1	39 08	103 28	5034				C	BARBARA L MATTIX
IDAHO SPRINGS	4234	CLEAR CREEK	4	39 45	105 33	7569	5P	5P		H	U S FOREST SERVICE
IDALIA 2 SW	4242	YUMA	3	39 41	102 19	3975		8A			HARVEY W BRENNER
IGNACIO 1 M	4250	LA PLATA	2	37 08	107 38	6424	5P	5P			CONSOL UTE AGENCY
INDEPENDEMCE PASS	4270	PITKIN	2	39 05	106 37	10500		VAR		S	TWIN LAKES R + C CO
JOES	4380	YUMA	3	39 39	102 41	4200				C	CHAS C SNYDER
JOHN MARTIM DAM	4388	BENT	1	38 05	102 57	3814	4P	4P	4P	C H	CORPS OF ENGINEERS
JULESBURG	4413	SEOGWICK	4	41 00	102 15	3469	5P	5P			MUNICIPAL PWR PLANT
KARVAL	4444	LINCOLN	1	38 44	103 32	5130		7A			EMANUEL S INMESS
KASSLER	4452	JEFFERSON	4	39 30	105 06	5495	SS	SS			DENVER WATER CON
KAUFFMAN 4 SSE	4460	WELD	4	40 50	103 56	5250	SS	SS			MRS THYRA M NELSOM
KIM 16 M	4538	LAS ANIMAS	1	37 27	103 19	5240				C	ROBERT L PLATT

STATION	INDEX NO.	COUNTY	DRAINAGE †	LATITUDE	LONGITUDE	ELEVATION	OBSERVATION TIME AND TABLES: TEMP.	PRECIP.	EVAP.	SPECIAL (SEE NOTES)	OBSERVER
KIOWA 1 W	4581	ELBERT	4	39 21	104 29	6350				C	US SOIL CON SERVICE
KIOWA 5 SE	4584	ELBERT	4	39 17	104 26	6350		6P			CLARENCE WHEELER
KIOWA 4 SW	4585	ELBERT	4	39 18	104 31	6550		6P			MERLE E HENRY
KIOWA 6 S	4587	ELBERT	4	39 16	104 29	6600				C	WELDA S RAISBECK
KIT CARSON	4603	CHEYENNE	1	38 46	102 47	4284	6P	6P		H	JOSEPH J ZINMERMAN
KUTCH	4684	ELBERT	1	38 55	103 52	5650				C	MRS R L FLICKINGER
LA JUNTA FAA AIRPORT	4720	OTERO	1	38 03	103 31	4188	MID	MID			FED AVIATION AGENCY
LAKE CITY	4734	HINSDALE	2	38 03	107 19	8890	5R	5P			EMMA L LISKA
LAKE GEORGE 8 SW	4742	PARK	4	38 55	105 29	8500				C	CHARLES J DAVIS
LAKE MORAINE	4750	EL PASO	1	38 49	105 01	10265	MID	NID		C	COLO SPGS WTR WORKS
LAMAR	4770	PROWERS	1	38 04	102 37	3635	MID	NID			CHAS E NC PHERSON JR
LAS ANIMAS 1 N	4834	BENT	1	38 04	103 13	3892	5P	5P		H	AM CRYS SUGAR CO
LEADVILLE	4884	LAKE	1	39 15	106 18	10177	11P	11P			F H VAN PELT
LEADVILLE 10 WNW	4886	LAKE	1	39 17	106 28	11000		VAR		S	SANUEL C JOMES
LEROY 7 WSW	4945	LOGAN	3	40 29	103 01	4390		6P			ALBERT LINDSTROM
LIME 3 SE	5001	PUEBLO	1	38 07	104 35	4900		8A			MARY WYATT
LIMON 8 SSW	5015	LINCOLN	1	39 09	103 43	5340	6P	6P		H	FRED H GROVE
LIMOM	5017	LINCOLN	1	39 16	103 41	5360	NID	MID			MRS D A BELL
LIMON HASS RANCH	5020	ELBERT	1	39 00	103 44	5450		8A			MRS ERNA T HASS
LITTLE DOLORES	5040	MESA	2	38 56	108 51	6700		VAR		S	FRANK A SHUGER
LITTLE HILLS	5048	RIO BLANCO	2	40 00	108 12	6200	6P	6P			COLO GAME + FISH DEP
LONGMONT 2 ESE	5116	BOULDER	4	40 10	105 04	4950	8A	8A			GT WES1 SUGAR CO
LONGNONT 6 NW	5121	BOULDER	4	40 15	105 08	5000				C	JOHN L NELSON
LONGS PEAK	5141	LARINER	4	40 17	105 34	9000		VAR		S	U S WEATHER BUREAU
NANASSA	5322	CONEJOS	5	37 11	105 57	7700	5P	5P		H	JAMES D CHAPMAN
NANCOS	5327	MONTEZUMA	2	37 21	108 17	7035		9A			MRS ESTHER M BELL
MANITOU SPRINGS	5352	EL PASO	1	38 52	104 56	6606				C	HARRY KLIEWER
MARVINE	5408	RIO BLANCO	2	40 00	107 35	7200	6P	6P			GUY N STEALEY
NAYBELL	5446	NOFFAT	2	40 31	108 05	5920	6P	6P		H	JOHN P WIESE
MEEKER	5484	RIO BLANCO	2	40 02	107 54	6242	SS	SS		C H	R G LYTTLE JR
MESA VERDE NAT PARK	5531	MONTEZUNA	2	37 12	108 30	6960	S[illegible]	SP		C	PARK SUPERINTENDENT
MONARCH PASS	5695	CHAFFEE	1	38 31	106 22	11302		VAR		S	EARL J NILLIGAN
MONTE VISTA	5706	RIO GRAMDE	5	37 35	106 09	7665	5P	5P		C	U S BUR RECLAMATION
MONTROSE NO 1	5717	MONTROSE	2	38 29	107 53	5830		5P	5P		COLO CONSERV BOARD
MONTROSE NO 2	5722	MONTROSE	2	38 29	107 53	5830	7A	7A		H	UNCOMPAHGRE V W U A
MONUMENT 2 W	5730	EL PASO	1	39 05	104 56	7400	5P	5P		C	U S FOREST SERVICE
MORRISON 1 SW	5765	JEFFERSON	4	39 39	105 14	6000				C	RAYMONO P BUCKLES
NULE SHOE LODGE 1 SSE	5819	HUERFANO	1	37 35	105 10	8800				C	JOHN A ZENBER
NEW RAYMER	5922	WELD	4	40 36	103 50	4952				C	RACHEL E BARKER
NORTHDALE	5970	DOLORES	2	37 49	109 02	6492	5P	5P		H	MRS I F SHUTT
NORTH LAKE	5990	LAS ANINAS	1	37 13	105 03	8800	6P	6P			GLEN C COEN
NORWOOD	6012	SAN MIGUEL	2	38 08	108 17	7017	6P	6P		H	ED JOSEPH
NUNN	6023	WELD	4	40 42	104 47	5185				C	LLOYD A GIFFIN
ORDWAY	6131	CROWLEY	1	38 13	103 45	4300		8A			TWIN LKS RES + CANAL
OTIS 11 NE	6192	WASHINGTON	3	40 16	102 51	4500		7P			E E LINDGREN
OURAY	6203	OURAY	2	38 01	107 41	7720	5P	5P		C H	IVAN A AMBROSIER
OVIO	6225	SEDGWICK	4	40 57	102 22	3531		8A			GT WEST SUGAR CO
PAGOSA SPRINGS	6258	ARCHULETA	2	37 16	107 01	7238	5P	5P			GLEN D EDMONDS
PALISADE 1 S	6266	MESA	2	39 06	108 21	4740	5P	5P			PUBLIC SERVICE CO
PALISADE LAKE 2 SSE	6271	HINSDALE	2	37 30	107 10	7721		5P			JOHN W TAYLOR
PAOLI	6299	PHILLIPS	3	40 36	102 28	3800				C	OSCAR W LOHN
PAONIA	6306	DELTA	2	38 52	107 35	5685	SP	5P			TED S CRAWFORD
PARADOX	6315	MONTROSE	2	38 22	108 58	5300	7P	7P		H	CHALMER M GARBER
PARKER 9 E	6326	ELBERT	4	39 31	104 39	6300	5P	5P		C H	LOUIS D RUGGLES
PARSHALL 10 SSE	6342	GRAMD	2	39 55	106 07	8270		3P			JONAS A RUSSELL
PEMROSE 3 NNW	6410	FREMONT	1	38 27	105 04	5530		8A			BEAVER PARK CO
PITKIN	6513	GUMMISON	2	38 36	106 32	9200		6P			ROBERT A RAY
PLACERVILLE	6524	SAN MIGUEL	2	38 02	108 03	7322		4P			MARY F MC CLUEP
PLATORO DAM	6559	CONEJOS	5	37 21	106 30	9826	5P	5P	5P	C S	U S BUR RECLANATION
PLEASANT VIEW 2 W	6591	MONTEZUNA	2	37 35	108 48	7000				C	DON W CLEVER
PUEBLO WB AIRPORT	6740	PUEBLO	1	38 17	104 31	4639	MID	MIO		C HJ	U S WEATHER BUREAU
PUEBLO CITY RESERVOIR	6743	PUEBLO	1	38 17	104 39	4687		7A	7A		COL WTR CONT BOARO
PUEBLO ORONANCE OEPOT	6763	PUEBLO	1	38 18	104 21	4680		4P			NISS OPAL J RICKNAN
PYRAMID	6797	ROUTT	2	40 16	107 07	8000		VAR			RALPH B WINTER
RABBIT EARS PASS	6811	ROUTT	2	40 23	106 40	9340		VAR		S	U S WEATHER BUREAU
RANGELY	6832	RIO BLANCO	2	40 05	108 47	5216	5P	5P			TOWN OF RANGELY
RED FEATHER LAKES	6925	LARIMER	4	40 48	105 36	8363	5P	5P			MRS B M MC CARTHY
RICO	7017	DOLORES	2	37 41	108 02	8842	6P	6P			CHARLES M ENGEL
PIFLE	7031	GARFIELD	2	39 32	107 46	5400	5P	5P		C	MRS L M THOHPSOM
RIO BLANCO	7045	RIO BLANCO	2	39 45	107 57	7200		VAR		S	U S WEATHER BUREAU
RIO GRANDE RESERVOIR	7050	HINSDALE	5	37 43	107 16	9495		VAR		S	SETH E TANKERSLEY
RIVER SPRINGS RS	7094	CONEJOS	5	37 05	106 16	8562		VAR		S	U S FOREST SERVICE
ROCKY FORD 2 ESE	7167	OTERO	1	38 02	103 42	4178	5P	5P			COLO EXP STATION
ROGGEN 2 S	7187	WELD	4	40 09	104 23	4733	5P	5P			WILLIAM C GIBSON
RUSH 2 NNE	7287	EL PASO	1	38 52	104 05	5800	6P	MIO			ROBER1 B RAPP
RYE	7315	PUEBLO	1	37 55	104 56	6790	5P	5P		H	JAMES MC FARLAND
SAGUACHE	7337	SAGUACHE	5	38 05	106 08	7697	5P	5P		C H	CLARENCE R ICKES
SALIDA	7370	CHAFFEE	1	38 32	106 00	7050	5P	5P		H	CHAMBER OF COMMERCE
SAN LUIS	7428	COSTILLA	5	37 12	105 27	7300				C	M O L GALLEGOS
SANTA MARIA RESERVOIR	7450	MIMERAL	5	37 48	107 07	9706		VAR		S	KENNETH E DABNEY
SAPINERO 8 E	7455	GUNNISON	2	38 28	107 10	7800		VAR		S	U S WEATHER BUREAU
SARGENTS	7460	SAGUACHE	2	38 24	106 26	8465		6P			BERNARD IRBY
SEOALIA 4 SSE	7510	OOUGLAS	4	39 23	104 58	6100		6P			CARROLL HIER
SEOGWICK 5 S	7515	SEDGWICK	4	40 51	102 31	3990	5P	5P		H	LAYTON D MUNSON
SEIBERT	7519	KIT CARSON	3	39 18	102 52	4705				C	GEORGE R SIMON
SHAW 6 SSE	7557	LINCOLN	3	39 27	103 19	5157				C	CHARLES E SCHOONOVER
SHOSHOME	7618	GARFIELD	2	39 34	107 14	5923		6P			PUBLIC SERVICE CO
SILVER LAKE	7648	BOULOER	4	40 02	105 35	10200		VAR		S	CITY ENGINEER
SILVER LAKES TROUT CLUB	7650	CONEJOS	5	37 23	106 24	9300		VAR		S	S L TROUT CLUB
SILVERTON	7656	SAN JUAN	2	37 48	107 40	9322	5P	5P		C H	ROBERT K WYHAN
SIMLA	7664	ELBERT	1	39 09	104 05	6050				C	US SOIL CON SERVICE
SPICER 2 N	7848	JACKSON	4	40 29	106 27	8530	5P	5P		H	MRS H VAN VALKENBURG
SPRINGFIELD	7862	BACA	1	37 24	102 36	4395		7A			HERBERT O MANN
SPRINGFIELO 7 WSW	7866	BACA	1	37 23	102 42	4575	5P	5P	5P		SE COLO BRCH EXP STA
SPRIMGFIELO 8 S	7867	BACA	1	37 17	102 37	4500	5P	5P		C H	U S FOREST SERVICE
STATE TURKEY EXP FARM	7928	ARCHULETA	2	37 13	107 16	6900	6P	6P			MRS NAOINE FORO
STEAMBOAT SPRIMGS	7936	ROUTT	2	40 30	106 50	6770	SS	SS		H	R WAYNE LIGHT
STERLING	7950	LOGAM	4	40 37	103 12	3939	8A	8A			GT WEST SUGAR CO
STONINGTON	7992	BACA	1	37 17	102 11	3805		5P			LEE TWYFORD
STRATTON 3 ME	8008	KIT CARSON	3	39 20	102 33	4334	6P	7A			ARTHUR PAUTLER
SUGAR LOAF RESERVOIR	8064	LAKE	1	39 16	106 22	10000	6P	6P	6P	C H	JOHN SODIC
SUMMITVILLE	8092	RIO GRANDE	5	37 26	106 36	11350		VAR		S	U S WEATHER BUREAU
TACOMA	8154	LA PLATA	2	37 31	107 47	7300		3P			JAMES J HOSNER
TACONY 7 SE	8157	PUEBLO	1	38 25	104 07	5000	5P	5P			JOHN M WATSON
TAYLOR PARK	8184	GUNNISON	2	38 49	106 37	9206	5P	5P			UNCOMPAHGRE V W U A
TELLURIDE	8204	SAN MIGUEL	2	37 57	107 49	8756	6P	6P		C	HARRY B WRIGHT
TERCIO 5 W	8220	LAS ANIMAS	1	37 04	105 03	8040				C	JUANITA G TORRES
TRINIDAD	8429	LAS ANIMAS	1	37 10	104 29	6030	5P	5P			CITY OF TRINIOAO
TRINIDAO FAA AIRPORT	8434	LAS ANIMAS	1	37 15	104 20	5746	MI[illegible]	MID		H	FED AVIATION AGENCY
TROUT LAKE	8454	SAM MIGUEL	2	37 50	107 53	9700		VAR		S	WEST COLO POWER CO
TROY 7 SE	8468	LAS ANIMAS	1	37 05	103 12	5735		6P			CECIL SHAMNON
TWIN LAKES RESERVOIR	8501	LAKE	1	39 05	106 19	9300		7A			TWIN LAKES R & C CO
7WO BUTTES 1 NW	851[illegible]	BACA	1	37 34	102 24	4075	6P	6P			LINCOLN R NUTT
VALLECITO DAM	8582	LA PLATA	2	37 22	107 35	7650	5[illegible]	5P	5P		U S BUR RECLAMATION
VONA	8722	KIT CARSON	3	39 18	102 44	4500		7A			RAY L FORO
WAGON WHEEL GAP 3 M	8742	MINERAL	5	37 48	106 50	8500	7A	7A	7A	C H	G A WINTZ
WALDEN	8756	JACKSON	[illegible]	40 44	106 16	8340	5P	5P		H	D M OONOHOE
WALSENBURG POWER PLANT	8781	HUERFANO	1	37 37	104 48	6221	5P	5P		C	WALSENBURG UTILITIES
WATEROALE	8839	LARIMER	[illegible]	40 25	105 12	5200	5[illegible]	5P			P H BOOTHROYD
WESTCLIFFE	8931	CUSTER	1	38 08	105 29	7860	5P	5P		H	M O RANKIN
WESTCREEK	8939	TELLER	[illegible]	39 08	105 05	7800				C	U S FOREST SERVICE
WEST MUDDY RS	8963	DELTA	2	39 06	107 31	8600		5P			CLOSED 3/27/59
WE7MORE 2 S	898[illegible]	CUSTER	1	38 13	105 05	6575	5P	5P			NETTIE R BREECE
WHITE ROCK	899[illegible]	PUEBLO	1	37 51	104 07	4750				C	WINTHROP S OAVIS
WILCOX RANCH	9045	DELTA	2	38 55	107 32	5950				C	ANTON MAJNIK JR
WINDSOR	9147	WELO	[illegible]	40 29	104 51	4791		8A			G7 WEST SUGAR CO
WINTER PARK	9175	GRAND	2	39 54	105 46	9058		8A			H L MC PETERS
WOLF CREEK PASS 1 E	9181	MINERAL	5	37 29	106 47	10642	5[illegible]	5P			COLO DEPT OF HIGHWAY
WOLF CREEK PASS 4 W	9183	MINERAL	2	37 29	106 52	9425		8A		H S	MARION WHARTON
WOODLAMD PARK 8 N	9210	TELLER	4	39 06	105 05	7800				C	U S FOREST SERVICE
WRAY 3 WNW	9243	YUMA	3	40 05	102 16	3562	5[illegible]	5P			COLO GAME + FISH DEP
YAMPA	9265	ROU7T	2	40 09	106 54	7890		5P			CHARLES R SIMON
YUMA	9295	YUMA	3	40 08	102 44	4128	5[illegible]	5P		H	MUMIC PWR + LIGHT CO
REACTIVATED STATIOM											
GREYSTONE	3609	MOFFAT	2	40 37	108 40	6800	5P	5P		H	MRS ANN M DUCEY
NEW STATIONS											
CASCADE NO 2	1385	LA PLATA	2	37 37	107 49	8000		MID			CLOSEO 10/27/58
ELECTRA LAKE	2624	LA PLATA	2	37 33	107 48	8398		MID			WESTERN COLO POWER CO

† 1 ARKANSAS, 2 COLORADO, 3 KANSAS, 4 PLATTE, 5 RIO GRANDE.

REFERENCE NOTES

Additional information regarding the climate of Colorado may be obtained by writing to the State Climatologist at Weather Bureau Office, P.O. Box 1079, Denver 1, Colorado, or to any Weather Bureau Office near you.

Figures and letters following the station name, such as 12 SSW, indicate distance in miles and direction from the post office.

Delayed data and corrections will be carried only in the June and December issues of this bulletin.

Montbly and seasonal snowfall and heating degree days for the preceding 12 months will be carried in the June issue of this bulletin.

Stations appearing in the Index, but for wbich data are not listed in the tables, are either missing or received too late to be included in tbis issue.

Divisions, as used in "Climatological Data" Table, became effective with data for August 1941.

Unless otherwise indicated, dimensional units used in this bulletin are: Temperature in °F., precipitation and evaporation in inches and wind movement in miles. Montbly degree day totals are the sums of the negative departures of average daily temperatures from 65°F.

Evaporation is measured in the standard Weather Bureau type pan of 4-foot diameter unless otherwise shown by footnote following the "Evaporation and Wind" Table.

Long-term means for full-time stations (those witb Weatber Bureau, Weatber Bureau Airport, or Weather Bureau City in the station name) are based on tbe period 1921 - 1950 adjusted to represent observations taken at the present location. Long-term means for all stations except full-time Weatber Bureau stations are based on tbe period 1931 - 1955.

Water equivalent values published in the "Snowfall and Snow on Ground" Table are the water equivalent of snow, sleet, or ice on the ground. Samples for ottaining measurements are taken from different points for successive observations; consequently occasional drifting and other causes of local variability in tbe snowpack result in apparent inconsistencies in the record.

Entries of snowfall in the "Climatological Data" Table and tbe "Snowfall and Snow on Ground" Table, and in the "Seasonal Snowfall" Table include snow and sleet. Entries of snow on ground include snow, sleet, and ice.

Data in the "Daily Precipitation" Table; "Daily Temperature" Table; and "Evaporation and Wind" Table, and snowfall in the "Snowfall and Snow on Ground" Table, when published, are for tbe 24 hours ending at time of observation. The Station Index shows observation times in local standard time.

Snow on ground in "Snowfall and Snow on Ground" Table is at observation time for all except Weather Bureau and FAA stations. For tbese stations snow on ground values are at 5:00 a.m. MST.

In tbe Station Index tbe letters C, G, H, J, and S in tbe "Special" column under the beading "Observation Time and Tables", indicate tbe following:

C Weigbing Rain Gage Recording Station. Hourly precipitation values are processed for special purposes, and are publisbed later in "Hourly Precipitation Data" Bulletin.

G "Soil Temperature" Table.

H "Snowfall and Snow on Ground" Table.

J "Supplemental Data" Table.

S Storage Precipitation Station. Precipitation measurements, made at irregular intervals, will be published later in "Precipitation Data from Storage-Gage Stations" Bulletin.

No record in the "Climatological Data" Table and the "Daily Temperature" Table is indicated by no entry.

Interpolated values for monthly precipitation totals may be found in the annual issue of this publication.

\- No record in the "Daily Precipitation" Table; "Evaporation and Wind" Table; "Snowfall and Snow on Ground" Table; and the Station Index.

\+ And also on an earlier date or dates.

* Amount included in following measurement, time distribution unknown.

\# Tbermometers are generally exposed in a sbelter located a few feet above sod-covered ground; however, the reference indicates tbat tbe tbermometers are exposed in a shelter located on tbe roof of a building.

// Gage is equipped with a windshield.

AR Tbis entry in time of observation column in Station Index means after rain.

AM Data based on observational day ending before noon.

B Adjusted to a full montb.

D Water equivalent of snowfall wbolly or partly estimated, using a ratio of 1 inch water equivalent to every 10 inches of new snowfall.

M One or more days of record missing; if average value is entered, less tban 10 days record is missing. See "Daily Temperature" Table for detailed daily record. Degree day data, if carried for tbis station, have been adjusted to represent tbe value for a full month.

R Amounts from recording gage. (Tbese amounts are essentially accurate but may vary slightly from the amounts to be published later in Hourly Precipitation Data.)

SS Tbis entry in time of observation column in Station Index means observation made near sunset.

T Trace, an amount too small to measure.

V Includes total for previous month.

VAR This entry in time of observation column in Station Index means variable.

Subscription Price: 20 cents per copy, montbly and annual; $2.50 per year. (Yearly subscription includes the Annual Summary.) Checks and money orders sbould be made payable to the Superintendent of Documents. Remittances and correspondence regarding subscriptions sbould be sent to tbe Superintendent of Documents, Government Printing Office, Wasbington 25, D.C.

General weather conditions in the U.S. for each month are described in tbe publications MONTHLY WEATHER REVIEW, MONTHLY CLIMATOLOGICAL DATA-NATIONAL SUMMARY, and STORM DATA, all of wbich may be obtained from the Superintendent of Documents, Government Printing Office, Washington 25, D.C.

Information concerning tbe bistory of cbanges in locations, elevations, exposure, etc., of substations tbrougb 1955 may be found in the publication 'Substation History' for tbis state. Tbat publication may be obtained from the Superintendent of Documents, Government Printing Office, Washington 25, D.C. for 50 cents. Similar information for regular Weather Bureau stations may be found in tbe latest issues of Local Climatological Data obtained as indicated above, price 15 cents.

USCOMM-WB-Asheville - 6/27/59 - 1125

C 30 16/7:

U. S. DEPARTMENT OF COMMERCE
FREDERICK H. MUELLER, Acting Secretary
WEATHER BUREAU
F. W. REICHELDERFER, Chief

CLEMSON COLLEGE LIBRARY
AUG 12 1959
AGRI. REF. DEPT.

CLIMATOLOGICAL DATA

COLORADO

JUNE 1959
Volume LXIV No. 6

ASHEVILLE: 1959

CLIMATOLOGICAL DATA

Station	Temperature: Average Maximum	Average Minimum	Average	Departure From Long Term Means	Highest	Date	Lowest	Date	Degree Days	No. of Days: Max 90° or Above	Max 32° or Below	Min 32° or Below	Min 0° or Below	Precipitation: Total	Departure From Long Term Means	Greatest Day	Date	Snow, Sleet: Total	Max. Depth on Ground	Date	No. of Days: .10 or More	.50 or More	1.00 or More
ARKANSAS DRAINAGE BASIN																							
BUENA VISTA	81.2	43.7	62.5	4.1	88	23	32	2	77	0	0	1	0	.18	- .42	.18	12	.0	0		1	0	0
CANON CITY	86.7	59.4	73.1	3.3	93	25+	48	2	11	10	0	0	0	1.04	- .04	.37	14	.0	0		5	0	0
COLO SPRINGS WB AP	83.4	52.7	68.1	2.6	91	26+	42	2	30	7	0	0	0	1.61	- .18	.43	21	.0	0		7	0	0
DELHI	90.2	53.5	71.9		100	24	40	2	12	20	0	0	0	.17		.10	1	.0	0		1	0	0
EADS	90.2	57.4	73.8		98	16	45	2	8	20	0	0	0	3.20	1.24	1.45	25	.0	0		5	2	1
EVERSOLL RANCH	92.3	61.5	76.9		103	10	47	2	0	23	0	0	0	1.93		1.31	22	.0	0		2	2	1
FORDER 8 S	91.1M	53.4M	72.3M		102	24	42	2	12	21	0	0	0	1.04		.45	9	.0	0		2	0	0
HOLLY AM	90.5	60.5	75.5		102	16+	50	2	3	20	0	0	0	2.06		1.27	16	.0	0		4	1	1
JOHN MARTIN DAM	91.1	60.1	75.6		99	17+	49	2	4	22	0	0	0	.50		.42	16	.0	0		1	0	0
KIT CARSON	90.3	57.3	73.8		99	14	45	2	8	20	0	0	0	2.21		1.15	22	.0	0		4	2	1
LA JUNTA FAA AP	91.3	59.9	75.6		102	24	47	2	4	22	0	0	0	.04		.02	22+	.0	0		0	0	0
LAKE MORAINE	68.0M	39.7M	53.9M	4.4	75	17	31	2	328	0	0	1	0	2.10	- .14	.76	20		0		4	1	0
LAMAR	91.2	59.8	75.5	2.1	101	10	49	3+	4	22	0	0	0	2.58	.51	.75	11	.0	0		6	3	0
LAS ANIMAS 1 N	94.0	58.1	76.1	1.5	100	27+	49	2	2	23	0	0	0	.54	- 1.00	.44	1	.0	0		1	0	0
LEADVILLE	69.2M	38.9M	54.1M	3.1	75	18+	28	1	323	0	0	3	0					.0	0				
LIMON 8 SSW	85.4	50.3	67.9	2.5	93	25	42	2+	28	14	0	0	0	4.67	2.99	1.85	19	.0	0		5	3	3
LIMON	83.6	51.6	67.6		91	25+	41	5	36	6	0	0	0	2.34		.90	19	.0	0		5	2	0
NORTH LAKE	73.4	41.2	57.3		79	11	32	5+	222	0	0	2	0	2.40	.99	.57	24		0		10	1	0
PUEBLO WB AP //R	89.3	55.7	72.5	3.4	97	25+	46	2	10	19	0	0	0	1.14	- .26	.65	19	.0	0		3	1	0
ROCKY FORD 2 ESE	92.2	57.0	74.6	3.0	101	24	44	2	3	23	0	0	0	1.31	.03	.40	19	.0	0		4	0	0
RUSH 2 NNE	82.7	50.0	66.4		92	24+	39	3	46	3	0	0	0	2.10	.46	.65	1	.0	0		5	3	0
RYE	79.7	49.3	64.5		86	28+	38	2	53	0	0	0	0	1.59		.48	21+	.0	0		4	0	0
SALIDA	81.6	46.0	63.8		88	24	35	2	57	0	0	0	0	.81	.01	.25	15	.0	0		3	0	0
SPRINGFIELD 7 WSW //	88.0	55.8	71.9		97	10	40	2	18	14	0	0	0	1.80		.59	18	.0	0		4	2	0
SPRINGFIELD 8 S	89.9M	56.8M	73.4M		99	10	44	3+	6	18	0	0	0	2.29		.73	22	.0	0			2	0
SUGAR LOAF RESERVOIR	67.4	36.5	52.0		74	18	26	1	385	0	0	4	0	1.12		.43	28	.0	0		3	0	0
TACONY 7 SE	88.7	55.4	72.1		98	25	42	2	15	16	0	0	0	1.37		.70	19	.0	0		4	1	0
TRINIDAD	82.6	54.2	68.4		91	24	40	2	36	1	0	0	0	1.33		.64	14	.0	0		3	1	0
TRINIDAD FAA AP	85.5	54.2	69.9		92	24+	41	2	30	12	0	0	0	1.15		.62	22	.0	0		4	1	0
TWO BUTTES 1 NW	89.2M	55.4M	72.3M		97	28+	40	2	10	19	0	0	0	1.27	- .68	.63	22	.0	0		3	1	0
WALSENBURG POWER PLANT	85.5	52.6	69.1		93	24	39	2	24	10	0	0	0	.98		.35	22	.0	0		3	0	0
WESTCLIFFE	79.2	41.3	60.3		86	25	28	2	138	0	0	3	0	1.42		.57	22	.0	0		3	1	0
WETMORE 2 S	84.6	50.7	67.7		91	24+	41	2	27	9	0	0	0	1.24		.45	21	.0	0		5	0	0
DIVISION			68.8	3.1										1.55	- .02			.0					
COLORADO DRAINAGE BASIN																							
ALTENBERN	88.1	43.5	65.8		97	18	32	3+	44	12	0	2	0	1.68		.92	20	.0	0		4	1	0
ARBOLES	85.8	49.9	67.9		93	25+	38	1	18	7	0	0	0	.93		.55	19	.0	0		2	1	0
ASPEN	76.9	42.0	59.5		90	11	29	7	164	1	0	4	0	1.72		.72	28	.0	0		5	1	0
BOND	83.4	42.0	62.7		94	23	33	13	86	2	0	0	0	1.61		.70	27	.0	0		3	2	0
CEDAREDGE	86.2	52.5	69.4	4.4	92	23+	39	2+	13	7	0	0	0	.53	- .16	.21	22	.0	0		2	0	0
CIMARRON 3 SE	84.4	39.4	61.9		91	14	26	1	96	3	0	9	0	1.41				.0	0				0
CLIMAX 2 NW	61.0	35.8	48.4		68	18	24	1	489	0	0	6	0	1.70		.67	28	.6	2	1	6	1	0
COCHETOPA CREEK AM	78.6	38.4	58.5		85	19	26	1	190	0	0	8	0	.59		.37	15	.0	0		2	0	0
COLLBRAN	85.5	49.1	67.3	4.6	94	12	38	1	30	6	0	0	0	1.09	.35	.41	20	.0	0		4	0	0
COLORADO NM	90.1M	60.9M	75.5M		98	18	49	1	0	17	0	0	0	.52		.14	18	.0	0			0	0
CORTEZ	87.2	51.8	69.5	5.3	93	24+	39	2+	13	11	0	0	0	.28	- .29	.24	18	.0	0		1	0	0
CRAIG	81.5	45.1	63.3		90	23+	29	1	93	2	0	1	0	2.05		.65	21		0		5	1	0
CRESTED BUTTE	74.2	37.7	56.0	4.1	81	18	27	1	263	0	0	8	0	.85	- .66	.23	28	.0	0		4	0	0
DELTA 1 E	91.3	52.3	71.8	3.2	99	12	40	1	4	19	0	0	0	.39	- .13	.14	15	.0	0		2	0	0
DILLON 1 S	72.6	30.8	51.7	2.3	78	18	21	2+	391	0	0	16	0	2.04	.82	.48	19	.0	0		9	0	0
DURANGO	84.5	43.7	64.1	4.0	92	24	33	10+	58	4	0	0	0	.59	- .32	.26	19	.0	0		2	0	0
EAGLE FAA AP	83.1	40.5	61.8		90	12	28	2	104	1	0	5	0	1.48		1.12	27	.0	0		2	1	1
FORT LEWIS AM	77.1	43.5	60.3	3.5	84	18+	32	10+	145	0	0	2	0	.94	- .01	.46	21	.0	0		2	0	0
FRASER	72.1	31.3	51.7	2.1	78	6	21	2	390	0	0	17	0	2.32	.94	.61	27	T	0		7	2	0
FRUITA 2 N	93.1	54.1	73.6	4.5	102	18	39	2+	6	22	0	0	0	.19	- .28	.08	27	.0	0		0	0	0
GATEWAY 1 SW	94.7M	59.5M	77.1M		104	23	44	1	0	28	0	0	0	.37		.23	15	.0	0		1	0	0
GLENWOOD SPRINGS 1 N	87.2	47.6	67.4	3.4	94	11+	36	1	27	10	0	0	0	2.45	1.25	.64	19	.0	0			2	0
GORE PASS RANCH	75.5M	36.6M	56.1M		83	18	26	2+	262	0	0	7	0	1.80		.52	27	.0	0		6	1	0
GRAND JUNCTION WB AP //R	90.6	60.8	75.7	4.5	99	23	51	1	0	19	0	0	0	.09	- .36	.05	27	.0	0		0	0	0
GRAND LAKE 1 WNW	72.7	32.4	52.6		79	23	24	2	365	0	0	15	0	2.19		.95	28	.0	0		6	1	0
GRAND LAKE 6 SSW	71.3	38.5	54.9		77	23+	29	4+	297	0	0	5	0	1.66		.64	28		0		5	2	0
GREEN MOUNTAIN DAM	78.8	42.0	60.4		86	8	30	1	135	0	0	2	0	1.85		1.00	28	.0	0		3	2	1
GUNNISON	80.9	37.1	59.0	2.7	88	18	26	1	170	0	0	7	0	1.22	.39	.56	14	.0	0			1	0
HAYDEN	81.5	42.6	62.1		90	23+	29	1	107	3	0	2	0	1.76	.56	.55	27	.0	0		8	1	0
HOT SULPHUR SPR 2 SW	76.8M	38.3M	57.6M		84	19+	27	3	216	0	0	5	0	2.19		.75	26	.0	0		5	2	0
IGNACIO 1 N	86.5	44.6M	65.6M	4.1	93	17	33	1	39	9	0	0	0	.33	- .43	.23	14	.0	0		1	0	0
LAKE CITY	76.6	41.7	59.2		84	18	31	2	169	0	0	1	0	.35		.12	25	.0	0		2	0	0
LITTLE HILLS	83.2	41.3	62.3		91	23+	24	1	112	3	0	4	0	1.19		.41	27	.0	0		4	0	0
MARVINE	77.7	37.5	57.6		89	24+	26	1	214	0	0	3	0	2.31		.97	27	.0	0		5	2	0
MAYBELL	84.3M	43.5M	63.9M		93	23+	27	1	79	5	0	2	0	1.44		.63	28	.0	0		3	1	0
MEEKER	84.2	43.8	64.0		93	23+	31	1	66	4	0	1	0	1.33		.66	27	.0	0		3	1	0
MESA VERDE NP	85.2	53.7	69.5	2.4	92	17+	40	3	19	5	0	0	0	1.61	.92	1.35	20	.0	0		2	1	1
MONTROSE NO 2 AM	88.2	53.1	70.7	3.8	96	26	42	4+	18	15	0	0	0	.29	- .21	.17	16	.0	0		1	0	0
NORTHDALE	84.6	43.5	64.1	3.9	92	17	30	4+	79	5	0	2	0	.68	.10	.57	20	.0	0		1	1	0
NORWOOD	82.6	46.4	64.5		90	23+	33	4	49	2	0	0	0	.33	- .57	.12	14	.0	0		1	0	0
OURAY	78.6	48.0	63.3		86	23	35	1	63	0	0	0	0	.37		.19	24	.0	0		2	0	0
PAGOSA SPRINGS	81.1	40.7	60.9		88	11	25	1	122	0	0	6	0	1.13		.36	19	.0	0		3	0	0
PALISADE 1 S	92.5	59.7	76.1		100	23+	50	1	0	23	0	0	0	.12	- .43	.08	19	.0	0		0	0	0
PAONIA	86.6	51.8	69.2		95	14	42	2+	12	10	0	0	0	.45		.13	28	.0	0		4	0	0
PARADOX	91.9	50.6	71.3		101	17	36	2	8	20	0	0	0	.55		.36	20	.0	0		2	0	0
RANGELY	88.8	49.3	69.1		98	23	38	3	32	20	0	0	0	.40		.19	27	.0	0		3	0	0
RICO	74.9	35.3	55.1		85	17	24	1	290	0	0	10	0	.95	- .32	.45	19	T	0		5	0	0
RIFLE	86.8	44.4	65.6	1.1	95	18	32	1	37	13	0	1	0	.97	.29	.52	27	.0	0		3	1	0
SILVERTON	72.8	34.9	53.9	4.7	80	29+	24	2	328	0	0	14	0	.90	- .61	.40	14	.0	0		4	0	0
STATE TURKEY EXP FARM	M	M	M				28	1			0		0					.0	0				
STEAMBOAT SPRINGS	79.7M	37.2M	58.5M	3.2	88	18	25	1	194	0	0	9	0	1.54	- .06	.75	27	.0	0		5	1	0
TAYLOR PARK	71.0	36.0	53.5		78	11	27	1	337	0	0	9	0	1.05		.35	19	T	0			0	0
TELLURIDE	76.1	38.8	57.5	4.6	84	17	25	2	218	0	0	7	0	.52	- .80	.13	24+	.0	0		3	0	0
VALLECITO DAM //	79.8	44.4	62.1		88	12	33	2+	93	0	0	0	0	1.15		.36	20	.0	0		4	0	0
DIVISION			63.0	4.1										1.10	.07			T					

See Reference Notes Following Station Index

CLIMATOLOGICAL DATA

CONTINUED

COLORADO
JUNE 1959

Station	Temperature: Average Maximum	Average Minimum	Average	Departure From Long Term Means	Highest	Date	Lowest	Date	Degree Days	No of Days: Max 90° or Above	Max 32° or Below	Min 32° or Below	Min 0° or Below	Precipitation: Total	Departure From Long Term Means	Greatest Day	Date	Snow, Sleet: Total	Max Depth on Ground	Date	No of Days: 10 or More	50 or More	100 or More
KANSAS DRAINAGE BASIN																							
AKRON FAA AP	87.5	54.8	71.2		98	24	45	3+	24	15	0	0	0	1.16		.47	29	.0	0		3	0	0
BONNY DAM AM	88.3	58.9	73.6		100	25	48	30+	21	18	0	0	0	.82		.52	1	.0	0		2	1	0
CHEYENNE WELLS	89.4	55.4	72.4	2.6	96	16	44	1	9	18	0	0	0	1.97	- .32	.84	1	.0	0		4	2	0
HOLYOKE	89.0	56.0	72.5	4.3	101	24	41	30	18	18	0	0	0	3.87	.49	1.45	27	.0	0		6	4	1
STRATTON 3 NE	87.3	54.0	70.7		97	24	45	29+	20	17	0	0	0	2.20		1.37	25	.0	0		3	2	1
WRAY 3 WNW	89.3	57.1	73.2	4.1	101	24	48	30	6	19	0	0	0	1.93	- .58	1.14	26	.0	0		4	1	1
YUMA	90.2	57.2	73.7		101	24	47	3	7	20	0	0	0	.97	- 1.70	.42	1	.0	0		3	0	0
DIVISION			72.5	4.3										1.85	- .73			.0					
PLATTE DRAINAGE BASIN																							
ALLENSPARK	72.6M	42.4M	57.5M		82	13	30	1	215	0	0	2	0	2.51		.95	18	.0	0			1	0
BAILEY	79.1M	40.9M	60.0M		86	10+	33	11+	141	0	0	0	0	2.31		.75	29	.0	0		7	1	0
BOULDER	85.3	55.9	70.6	3.8	92	18	43	1	15	9	0	0	0	.64	- 1.37	.13	29	.0	0		3	0	0
BYERS	87.5	51.2	69.4	2.5	95	25+	42	1	21	15	0	0	0	1.02	- .70	.41	21+	.0	0		2	0	0
CHEESMAN	81.8	43.8	62.8	0.8	88	18+	34	2	73	0	0	0	0	.80	- .39	.21	1	.0	0		3	0	0
CHERRY CREEK DAM	84.1	52.3	68.2		93	23	40	2	28	5	0	0	0	2.07		.55	1	.0	0		6	1	0
DENVER WB AP //R	85.2	56.5	70.9	4.5	94	23	45	1	25	12	0	0	0	.44	- 1.20	.14	20	.0	0		2	0	0
DENVER WB CITY R	84.5	59.4	72.0	4.7	93	26+	48	1	25	10	0	0	0	.72	- .73	.46	20	.0	0		2	0	0
EDGEWATER	88.7	54.0	71.4	3.5	97	24+	41	3	17	16	0	0	0	.70	- .81	.38	20	.0	0		2	0	0
ESTES PARK	75.8	42.7	59.3	3.5	84	13	32	2	164	0	0	1	0	1.74	- .05	.62	15	.0	0		6	1	0
FORT COLLINS	83.1	52.6	67.9	3.4	92	24+	39	1	33	8	0	0	0	.39	- 1.49	.19	29	.0	0		2	0	0
FORT LUPTON	86.7	54.3	70.5		97	23	45	3	18	14	0	0	0	.41	- 1.14	.17	1	.0	0		1	0	0
FORT MORGAN AM	87.7	56.5	72.1	4.5	99	25	46	2+	31	17	0	0	0	.41	- 1.27	.28	1	.0	0		1	0	0
GEORGETOWN	76.6	45.5	61.1		83	7	32	1	114	0	0	1	0	1.42		.26	28	.0	0			0	0
GREELEY AM	86.6	54.5	70.6	3.7	98	25	45	2	35	16	0	0	0	.93	- .58	.30	8	.0	0		3	0	0
GROVER 10 W	85.2	50.8	68.0	3.8	95	24	36	1	43	16	0	0	0	1.30	- .73	.88	21	.0	0			1	0
IDAHO SPRINGS	78.4	43.6	61.0	4.0	86	7	32	2	118	0	0	1	0	1.67	.17	.44	20	.0	0		7	0	0
JULESBURG	89.6	57.0	73.3	4.3	100	25+	45	30+	18	19	0	0	0	1.71	- 1.02	.31	26	.0	0		8	0	0
KASSLER	85.3	55.8	70.6	3.1	93	23	45	1	16	10	0	0	0	1.39	- .16	.46	1	.0	0		5	0	0
KAUFFMAN 4 SSE	84.7	47.1	65.9		96	24	34	1	54	10	0	0	0	1.10		.30	29	.0	0		4	0	0
LONGMONT 2 ESE AM	86.1	52.2	69.2	4.0	96	8	43	4+	34	12	0	0	0	.57	- .99	.31	1	.0	0		2	0	0
PARKER 9 E	82.2	50.4	66.3		90	23+	38	1	46	2	0	0	0	1.68	.08	.75	21	.0	0		4	2	0
RED FEATHER LAKES	71.6	44.5	58.1		80	13	29	1	202	0	0	1	0	1.86		.30	23	.0	0		9	0	0
ROGGEN 2 S	88.3	50.8	69.6		96	26+	41	2	27	16	0	0	0	.52		.27	1	.0	0		3	0	0
SEDGWICK 5 S	87.1	55.8	71.5		98	25	45	30+	27	14	0	0	0	1.24		.30	30	.0	0		4	0	0
STERLING AM	88.2	55.8	72.0	4.9	100	25	44	1	33	18	0	0	0	2.25	- .32	.62	28	.0	0		7	1	0
WALDEN	74.7	36.9	55.8		83	12	22	1	268	0	0	6	0	1.24		.43	28+	.0	0		4	0	0
WATERDALE	84.0	45.9	65.0	1.3	98	24	36	1	51	8	0	0	0	1.43	- .53	.71	14	.0	0		5	1	0
DIVISION			66.8	5.0										1.23	- .63			.0					
RIO GRANDE DRAINAGE BASIN																							
ALAMOSA WB AP R	79.9	44.7	62.3	3.7	86	23	34	2	91	0	0	0	0	.18	- .31	.08	21	.0	0		0	0	0
CENTER	81.8	40.6	61.2		89	23	29	2	111	0	0	3	0	.34		.18	14	.0	0		2	0	0
CONEJOS 3 NNW	80.4	42.2	61.3		86	17	33	4	113	0	0	0	0	.25		.25	21	.0	0		1	0	0
DEL NORTE	77.2	45.2	61.2	2.4	82	23	34	2	109	0	0	0	0	.86	.27	.34	14	.0	0		3	0	0
GREAT SAND DUNES NM	78.4	48.1	63.3		84	25	35	2	69	0	0	0	0	.66		.41	15	.0	0		2	0	0
HERMIT 7 ESE //	72.7	34.2	53.5	3.3	81	11	21	2	339	0	0	10	0	1.02	- .03	.50	14	.0	0		4	1	0
MONTE VISTA	76.7	41.4	59.1		82	23+	32	3+	175	0	0	3	0	.87		.68	14	.0	0		1	1	0
PLATORO DAM	68.5	32.3	50.4		75	11	22	2	429	0	0	15	0	1.24		.29	20	.0	0		7	0	0
SAGUACHE	80.3M	45.1M	62.7M		85	18+	38	6	70	0	0	0	0	.83	.22	.39	21	.0	0		4	0	0
WAGON WHEEL GAP 3 N AM	74.7	35.0	54.9		82	19+	22	5+	297	0	0	12	0	1.07		.42	14	.0	0		5	0	0
WOLF CREEK PASS 1 E	61.9	38.1	50.0		69	12	28	4	442	0	0	4	0	1.70		.43	14	.0	0		7	0	0
DIVISION			58.2	2.0										.82	.12			.0					

MONTHLY EXTREMES

Highest Temperature 104° on the 23d at Gateway 1 SW.

Lowest Temperature 21° on the 2d+ at Dillon 1 S, Fraser, and Hermit 7 ESE.

Greatest Total Precipitation 4.67 inches at Limon 8 SSW.

Least Total Precipitation 0.04 inch at La Junta FAA Airport.

Greatest One-day Precipitation 1.98 inches on the 23d at Brandon.

Greatest Total Snowfall 2.1 inches at Breckenridge.

Deepest Snow on Ground 2 inches on the 1st at Climax 2 NW.

See Reference Notes Following Station Index

DAILY PRECIPITATION

Station	Total	1	2	3	4	5	6	7	8	9	10	11	12	13	14	15	16	17	18	19	20	21	22	23	24	25	26	27	28	29	30	31
		Day of month																														
AKRON FAA AP	1.16	T		.01										.24	.07		T	.04	.01	.01		.09				.10	T	.08	.01	.47	.03	
ALAMOSA WB AP R	.18	T		T										T	.07					T	.02	.08	.01	T	T							
ALLENSPARK	2.51												T			.10	.10		.95	*	.19	.30	T		.15			.34	.30	.08		
ALTENBERN	1.68														T					.11	.92						.04	.36	.21		.04	
AMES	.40													.14	.02	.24				T		T			T	T	T					
AMY	1.50	.60																		.90												
ARBOLES	.93													.30						.55		.08										
AROYA 9 N	1.24	.53												T		.15	T	T	.26			.10			.20							
ASPEN	1.72																	.12	.18	.20	.05				.05			.40	.72			
AYER RANCH	1.28	.66	T	.03	.06					.11				.02		.02		.06	.01		T	.02	.22	T	.04	.03	T				T	
BAILEY	2.31	.19	T	T				T	T	.02			.04	.01	.09	.02	.01	.07	.14	.20	.09	.22	T	.01	.06	.16			.23	.75		
BLANCA	.32															T	.21						.02	.06	.03							
BONO	1.61															.05					.04	.01	.03		.22	T	T	.70	.56			
BONNY DAM	.82	.52			.07													T		.20							T			.03	
BOULDER	.64	.11						T					T		T	.05	.07			.03	.05	T	T		.02	.11	.01		.01	.13	.05	
BOVINA 3 NE	4.02	1.50															.21	.19		.67							1.45					
BRANDON	3.64	.50	.83							.05					T			.11	.04					1.98		.13						
BRECKENRIDGE	2.05													.01		.25	.05	.04		.08	.12	.39	.02		.14	.15	.01	.22	.57			
BUENA VISTA	.18												.18				T					T				T						
BUTLER RANCH	.58	.42															.03	T			.13											
BYERS	1.02	.41																T		.02	T	.41	.03		.03			.03	.05		.04	
CAMPO 11 WSW	.82											.69											.13									
CANON CITY	1.04	.04											T	.01	.37	T					.12	.14	.15		.21							
CEDAREDGE	.53																			.05	.12		.21					.07	.08			
CENTER	.34	T		T											.18	.16	T		T			T	T									
CHEESMAN	.80	.21	.02							T			.03			.05	T				.09	.17	.15	.06		.02	T					
CHERRY CREEK DAM	2.07	.55											.01	.02			.02			.12	.36	.33				.33			.04	.02	.27	
CHEYENNE WELLS	1.97	.84	T															.10			.12	T	.83	T	.08					T	T	
CIMARRON 3 SE	1.41														*	*		*		.86	.08		.10		.25				.12			
CLIMAX 2 NW	1.70			T									.03	.05		T		T		.15	.18	.03	.15		T	.19		.25	.67			
COCHETOPA CREEK	.59															.37								.16				.06				
COLLBRAN	1.09													T						.21	.41	T		T	T	.05	T	.30	.12			
COLORADO NM	.52														T	.03	.05	.01	.14	*	.12					T	.08		.09	T		
COLO SPRINGS WB AP	1.61	.16	T	T	T				.21				.29		.01	T	.10	T		T	.14	.43			T	.01					.26	
CONEJOS 3 NNW	.25			T														T				.25										
CORTEZ	.28																		.24	.01	.03											
CRAIG	2.05													.08	.23	.08	.02	.04			T	.65	.03	.04	.02	T	.29	.33	.09	T	.15	
CRESTED BUTTE	.85			T											.07	.01				.01	.14	.06	.13		.06	.04		.10	.23			
DELHI	.17	.10																		T					T		.07					
DEL NORTE	.86		T	.03										T	.34	T	.26		T	.03	.09		.11	T		T						
DELTA 1 E	.39													.01		.14				T	.03		T		.02	.04		.12	.03			
DENVER WB AP //R	.44	.01						T	T				T		.01	T				.13	.14	T			T	.02	T	T	.02	.09	.02	
DENVER WB CITY R	.72	T						T		T			T	T	T	T	T	T		.17	.46	T	T	.03	T	.03	T	T	T	.03	T	
DILLON 1 S	2.04												.30			.18		.36		.48	.10	.14			.21	.17		.10				
DOLORES	.29																				.11	.14		.04								
DURANGO	.59	T		T	T								T	T	.22	.02			T	.26	.01	T	.03	.05								
EADS	3.20			.15												.30			.45				.85			1.45						
EAGLE FAA AP	1.48	T														.01				.05	.06		T		.05		.15	1.12	.04			
EASTONVILLE 1 NNW	2.38	.76		.42						.13				T		.40		.09	.53			.01	.01		.03							
EASTONVILLE 2 NNE	1.51	.74		.44												.09		.07	.17													
EASTONVILLE 6 WSW	1.17	.73												T				T	T			.15	.07			.22						
EDGEWATER	.70	.17																	.02		.38	.02	T	T	T		T	T	.04	.04	.03	
ELBERT 2 WNW	.74		.35														.39															
ELBERT 3 SE	1.40															.14			1.08				.18									
ELBERT 4 SSW	1.59	.58														.82		.12	.07													
ELBERT 6 SSW	1.80	.72													.42		.16	.48													.02	
ELBERT 7 SW	1.39	.79														.43		.17														
ESTES PARK	1.74	.09	T													.62	.02	.02	.15	.03	.27	.10	.12	.01	.03	.03		.06	.06	.03	.10	
EVERSOLL RANCH	1.93												.62						T				1.31								T	
FAIRPLAY //	1.44												T		.42	.05					.18	.11			.50		.08	.05	.05			
FERNDALE RANCH	1.85													.05	.17	.42	.03	T								.08		.48	.42	.20		
FLEMING	2.22			.31		.07									.07		.10	.15		.22		.15						.82	.11	.04	.18	
FORDER 8 S	1.04	.43								.45			T	T	T		.02	.07		T		.07	T			T	T					
FORT COLLINS	.39	.03						T							.01		T	T		T	.03	T	T	T	T	.01	T	T	T	.19	.12	
FORT LEWIS	.94														.05			T			.42	.46		.01		T						
FORT LUPTON	.41	.17																		.07						.02			.01	.05	.09	
FORT MORGAN	.41	.28																		T										.05	.08	
FOUNTAIN	1.06	.38	.05							.19				.02		.20	T	.12		.01		.08				.01						
FOUNTAIN 9 NE	1.37	.52														.70												.15				
FOWLER	.80	.49			.03																		.28									
FRASER	2.32												T	.03	.02	.32	.01	.04		.04	.11	.22			.20	.13	T	.61	.56		.03	
FRUITA 2 N	.19														.01	T				.01	.04	.01						.08	.04			
GARDNER	1.52	T	.01										T		T	.70	T			T	.17	.42	.17	T	.05							
GATEWAY 1 SW	.37															.23	T				.05		.08		.01	T	T					
GENOA	1.67															.08	.20	.17	.48	.39	.09					.10	.16					
GEORGETOWN	1.42	T											T	T	T	*	.17	T		.25	.17	.20	.02		.15			.10	.26	.10		
GLENWOOD SPRINGS 1 N	2.45																T	T		.64	.63	.15	.03	.09	*	.11		.35	.45			
GORE PASS RANCH	1.80														.17	.02	.02	.08			.07	.01			.14	.10	.15	.52	.45		.07	
GRAND JUNCTION WB AP //R	.09													T		.04	T	T		T		T			T	T	T	.05	T		T	
GRAND LAKE 1 WNW	2.19					.05								.05	.02			.21			.14		.29		.21			.21	.95		.06	
GRAND LAKE 6 SSW	1.66	.02				T									T		T	.15			.02	.11	.09			.13		.50	.64		T	
GREAT SAND DUNES NM	.66	T	T	T	T									T	T	.41	T			T		.14	.03	.08								
GREELEY	.93	.29							.30							.10			.09		.02									.06	.07	
GREEN MOUNTAIN DAM	1.85		T													T	.02	T		.06	.08	.01		T		.18		.50	1.00			
GROVER 10 W	1.30																.10					.88	.12							*	.20	
GUFFEY 10 SE	2.10	.14	T	.14					T				.09	.18	T	T	.28	T	.11	.09	T	.70	.27		.06	T	.04				T	
GUNNISON	1.22														.56	.27		.07		*	.18		T			.10	T	.04				
HAMILTON	1.97																.23					.30	.42			.15		.42		.27	.18	
HARMON RANCH	.38			T								.29			T		T		T			.03	.01							T	.05	
HARTSEL	.74															.24	.04				.21	.11	.06	.08	T				T		
HASWELL	1.86									.21						.03	.11	.25	T			.43	.22		.61	T						
HAWTHORNE	.89	.23						T	.02	T					T					.10	.02				.05				.01	.46		
HAYDEN	1.76													.02	.13	.04	.15				.06	.10	.01		.15	.20	.06	.55	.11	T	.18	
HERMIT 7 ESE //	1.02				T										.50	T	T			.15	T	T	.07	T	.20	.10						
HOLLY	2.06	.36								T						.02	1.27			.02		.29	.10									
HOLYOKE	3.87	.21																.69		.54		.03		.02			.63	1.45		T	.30	
HOT SULPHUR SPR 2 SW	2.19	T																				.34	.15		.03	.25	.75	.67	T			
IDAHO SPRINGS	1.67		.02					.20	T				.01	T	.03	.11	.07	.02	.01	.04	.44	.17	.21		.10	.08		T		.15	.01	
IDALIA 2 SW	.77			T										T			T			.33											.44	
IGNACIO 1 N	.33														.23					T	.09		.01		T	T						
JOHN MARTIN DAM	.50													T			.42						.08									
JULESBURG	1.71					T									.02			T		.03		.16	.10	.15			.31	.24	.22	.24	.24	
KARVAL	1.37	.45								.32										.52	.08											
KASSLER	1.39	.46											.09		.07					.10	.23	.15								.02	.27	
KAUFFMAN 4 SSE	1.10				.09													.17	.10			.25						.06	.07	.30	.06	
KIOWA 5 SE	.60	T	.44												.06		T	.06												.04		
KIOWA 4 SW	1.17	.36											T		.17		.06				.04	.04			.48						.02	
KIT CARSON	2.21	.64			.04											.15	T	T	.18	T	T		1.15	T	.05	T				T	T	
LA JUNTA FAA AP	.04	T												T						T		.02	.02		T						T	
LAKE CITY	.35															.08				T				.10	.05	.12						
LAKE MORAINE	2.10	.45	.26	.04												.08	.28	.06	.02	.04	.76	.06									.05	
LAMAR	2.58	.50		.02					.10	T		.75			T		.22				.34	.04	.59		T					T	.02	
LAS ANIMAS 1 N	.54	.44		.05						.05																		T				
LEADVILLE	–															.06		T		.40	.04	.21	T		.25	T		.05	–	–	–	
LEROY 7 WSW	1.91	.37		T		.06					.02				.02		.02	.18	T	.10					.02	.04	.01	.62	.05	.04	.36	
LIME 3 SE	1.98	.34																			.64											
LIMON 8 SSW	4.67	1.16														.01	.24	.13		1.85	1.20	.04					.04					
LIMON	2.34	.60							.08									.12		.90	.02	.34	.25		.03							

See reference notes following Station Index.

DAILY PRECIPITATION

CONTINUED

COLORADO
JUNE 1959

Station	Total	1	2	3	4	5	6	7	8	9	10	11	12	13	14	15	16	17	18	19	20	21	22	23	24	25	26	27	28	29	30	31
		Day of month																														
LIMON MASS RANCH	3.36	.69	.01													.16		.08	.36	1.70	.05		.05				.26					
LITTLE HILLS	1.19														.19	.07	.24	.06		.03	.11	T		.02	.04			.41	.02			
LONGMONT 2 ESE	.57	.31							.01									.01		.03		.01		T		T	.02			.02	.16	
MANCOS	.41																			.05	.14	.08	.05	.07			T	.02	T			
MARVINE	2.31														T						.14	.40			T	T	.24	.97	.53		.03	
MAYBELL	1.44															.05	.49	.05		.05	.02		T			T			.63		.15	
MEEKER	1.33														.07	.06	.13					.05			.02	.08	.05	.66	.05		.16	
MESA VERDE NP	1.61																		.17		1.35	.09										
MONTE VISTA	.87	T	.01	T											.68	.08	.04					.05	.01	T	T							
MONTROSE NO 1	.27													T		.15	.01			.02									.09			
MONTROSE NO 2	.29														.02		.17				.02								.08			
NORTHDALE	.68																		.02	.01	.57		.02		.06							
NORTH LAKE	2.40	.14	.02		T			T					.06	.19	.07	.15	.24	.02	.12	.25	.18	.26	.13	T	.57	T						
NORWOOD	.33														.12	.07	T			.06	.03							.04	.01			
OROWAY	2.65		.73							.29			.48	.54				T					.59	.02								
OTIS 11 NE	2.83	.36												T		.04	1.15	.07		.19		.56			T		.07	.10	.01	.03	.25	
OURAY	.37													T	.10	T				.05	T				.19	.02		.01				
OVIO	1.94	T				.02									.04			.15		.38			.15	.13			.14	.31	.34	T	.28	
PAGOSA SPRINGS	1.13				.05										.14	.07				.36	.33	.01		.09	.06	.02						
PALISADE 1 S	.12															T				.08		.03				.01		T	T			
PALISADE LAKE 2 SSE	1.72														.60	.04	.16	.14	.02	.26	.02	T	.40	T	.08							
PAONIA	.45															.11				.10	T							.11	.13			
PARADOX	.55																				.36		.09		.10							
PARKER 9 E	1.68	.58												T	T					T	.10	.75				T		.25		T	T	
PARSHALL 10 SSE	1.54																.09			.10						T	.24	.17	.94			
PENROSE 3 NNW	.62		.14												.12								*	*	.36						T	
PITKIN	.60														.10					.10		.30	.10									
PLACERVILLE	.55				.20				.10						T				.15							.10			T			
PLATORO DAM	1.24				T									.13		.15	.12			.05	.29	.11	.15	.15	.09							
PUEBLO WB AP //R	1.14	.01	T						.22				.03	T	T	.14	T	.05		.65		T	T	T		.04					T	
PUEBLO CITY RES	.69	.20	.01											T			.01		.02	.02	.13		.25	T	.05							
PUEBLO ORDNANCE DEPOT	1.65														.04	.01			.04	1.51		.05										
PYRAMID	2.00															.12		.20	.10	T	.10	.10	T		.10	T	T		.42	.76	.10	
RANGELY	.40															.10	T								T	T	.11	.19			T	
REO FEATHER LAKES	1.86	.01		.01	.02										.05	.03	.13	.23		.01	.15	.04	.09	.30	.06	.12		.11	.18	.21	.11	
RICO	.95		T	T											T	T			T	.45	.10	.10	.20	.10								
RIFLE	.97					T									T	.11		T		.03	.20	.02	.01	T	T	.03	T	.52	.05			
ROCKY FORD 2 ESE	1.31	.31											.35		.11					.40		.08	.04				.02					
ROGGEN 2 S	.52	.27												.15												T					.10	
RUSH 2 NNE	2.10	.65													.60					.50					.15	.20						
RYE	1.59	.48	.38	T										.02	.04	T	.02	T		.10	.02	.48	.02			.03						
SAGUACHE	.83														.03				.12	.12		.39	.07	.10								
SALIDA	.81												.20	.01		.25			.06	.07	.02	.20	T	T								
SARGENTS	.49														.05							.20	.10	.14								
SEDALIA 4 SSE	-	-	-	-	-	-	-	-	-	-	-	-	-	-	-		.01			.10	.14		T							.08	.02	
SEDGWICK 5 S	1.24	.09		T	.14										.04								.05	.07	T	.01	.09	.27	.11	.07	.30	
SHOSHONE	1.34					T								T				.06		.01	.13	.06	.03		.02	.05	.02	.47	.49			
SILVERTON	.90													T	.40					.10	.05	.20			.05	.10						
SPRINGFIELD	1.20				.05								.02			.08		.10					.08	.79							.08	
SPRINGFIELD 7 WSW //	1.80	.03		.02								.54	.01		.09	T			.59			.24	.04							T	.24	
SPRINGFIELD 8 S	2.29											.47	*		.14		.06	.57				.19	.73								.13	
STATE TURKEY EXP FARM	-				-	-									-	-				-	-	-		-	-	-						
STEAMBOAT SPRINGS	1.54													.07			.26				.13	.13				.06		.75		.14		
STERLING	2.25	.40			.11	.03								.17		.08			.04	.17				T		.22	.05	.08	.62	.02	.26	
STRATTON 3 NE	2.20																				.29			.54		1.37						
SUGAR LOAF RESERVOIR	1.12													.04				.02			.03	.04	.02		.22	.07		.25	.43			
TACOMA	1.87													.03	.09	.05				.11	.07	.21	.57	.10	.60	.03	.01					
TACONY 7 SE	1.37	.13							T	.08			T			.14				.70			.32		T							
TAYLOR PARK	1.05														*	.10				.35	.10	.20			.10	T		.05	.15			
TELLURIDE	.52			.11										.13	.04	.08				.01	.01				.13			.01				
TRINIDAD	1.33	.08													.64	.04				.03		.24	.05							.25		
TRINIDAD FAA AP	1.15	.18		T											.13	.03	.01	T		T	T	T	.62							.03	.15	
TROY 7 SE	1.87	.06										.12	.02		.18				.05				.60		T	.40					.44	
TWIN LAKES RES	.46												T		.15					T		T	T		.02					.29		
TWO BUTTES 1 NW	1.27														.45							.17	.63							.02		
VALLECITO DAM //	1.15				.05										.24			.14	T	.22	.36	.07	.02	T	T	.05		T				
VONA	1.58	.85															T	.12		.44						.14					.03	
WAGON WHEEL GAP 3 N	1.07														.42	.10					.10	.25	.11	.09	T	T	T					
WALDEN	1.24																	.21										.43	.43		.17	
WALSENBURG POWER PLANT	.98	.08	T						.05							.05	T			.27		.18	.35							T		
WATERDALE	1.43														.71		.03				.04			.16	.15					.17	.17	
WESTCLIFFE	1.42															.09	.03			.39	.02	.32	.57									
WETMORE 2 S	1.24	.14														.02	.01			.03		.45	.15	.12	.32	T						
WINDSOR	.11															.04														.02	.05	
WINTER PARK	2.62														.02	.41	.07	.17	.08		.05	.23	.04			.23	.05	.12	1.13		.02	
WOLF CREEK PASS 1 E	1.70			.26	.09									T	.43	T	T	.14			.29	.04	.21	.14	.10							
WOLF CREEK PASS 4 W	1.39			.25											.46						.24		.22	.22								
WRAY 3 WNW	1.93	.39			T													.12		.24		T					1.14			T	.04	
YAMPA	1.75			.01									T	.06	.16	.05	.10	T		.01	.18	.04	.08		.12	.13	.02	.48	.31		T	
YUMA	.97	.42													T		.03	.09		.10	.02	.12	.03				.06	T	.02	.04	.04	

See reference notes following Station Index.

MONTHLY AND SEASONAL SNOWFALL

Season of 1958 - 1959

Station	July	August	September	October	November	December	January	February	March	April	May	June	Total
AKRON FAA AP				0.8	6.0	7.3	13.8	4.2	15.6	2.3			50.0
ALAMOSA WB AP				0.2	4.3	0.4	5.7	6.9	10.2	10.0	1.3		39.0
ALLENSPARK			T	8.0	19.0	-	15.5	-	-	-	14.0		-
ALTENBERN					8.9	5.5	14.8	20.0	T	-			-
AMES				T	14.0	11.5	15.0	42.1	22.0	13.0	T		117.6
AMY				3.0	5.0	T	-	-	-	13.0			-
ARBOLES					-	-	-	-					-
AROYA 9 N					3.5	1.0	2.5	-	-	3.2			-
ARRIBA				-	-	-	-	-	-	-	-	-	-
ASPEN				T	16.0	19.0	33.5	20.0	-	-	-		-
AYER RANCH			0.2	2.9	2.0	5.0	9.4	7.9	35.3	25.2	0.3		88.2
BAILEY			T	-	9.0	6.5	16.5	18.1	21.0	21.5	T		-
BLANCA				T	7.0	2.0	4.0	7.5	5.3	11.5			37.3
BONO	-	-	-	-	5.0	-	6.5	7.0	3.0	-			-
BONNY DAM					8.0	7.3	9.0	3.0	11.0	6.0			44.3
BOULDER			0.2	3.5	12.3	12.2	16.5	15.9	19.9	32.0			112.5
BOVINA 3 NE					-	-		-	-				-
BRANDON					4.4	T	4.4	2.9	T	3.5			15.2
BRANSON					8.0	-	16.0	-	16.0	-	-	-	-
BRECKENRIDGE			0.2	4.2	15.4	21.9	32.4	26.1	27.8	19.4	14.7	2.1	164.2
BUENA VISTA				T	3.0	5.5		15.0	3.5	-			-
BURLINGTON			T	T	-	-	-	-	-			-	-
BUTLER RANCH					7.5	7.0	13.2	8.5	2.5	6.0			44.7
BYERS				2.0	6.0	6.0	11.5	10.0	24.5	17.0			77.0
CAMPO 11 WSW					2.4	-	-	-	-				-
CANON CITY					6.5	2.5	14.5	13.5	1.3	15.0			53.3
CASCADE			-	-	-	-	-	-	-	-	-	-	-
CASCADE NO 2	-	-	-	-	-	-	-	-	-	-	-	-	-
CEDAREDGE				2.5	2.0	4.0	7.0	14.5	1.0	2.0			33.0
CENTER				T	5.0	6.5	3.0	1.5	7.5	10.5			34.0
CHEESMAN				1.0	6.0	5.5	10.0	6.0	20.4	21.0	2.0		71.9
CHERRY CREEK DAM					6.8	6.7	14.2	10.6	21.9	15.3			75.5
CHEYENNE WELLS					4.5	-	-	-	-	6.0			-
CIMARRON 3 SE				T	3.0	-	15.0	16.0	6.0	6.0			-
CLIMAX 2 NW			T	5.2	20.9	52.0	50.3	47.5	41.1	32.3	27.4	0.6	277.3
COCHETOPA CREEK				T	3.0	9.0	6.5	10.0	5.0	-			-
COLLBRAN					-	-	19.0	22.5	-	6.0			-
COLORADO NM					0.5	0.8	5.0	-	-	T			-
COLO SPRINGS WB AP			T	2.8	2.9	1.4	5.2	7.8	10.3	25.5			55.9
CONEJOS 3 NNW				T	-	4.0	4.0	-	-		0.5		-
CORTEZ					2.8	1.0	3.0	8.0		T			14.8
CRAIG			-	-	-	-	-	-	-	-	-	-	-
CRESTED BUTTE				3.0	14.5	23.5	19.5	57.0	19.0	23.5	2.0		162.0
DELHI					8.0	12.0	17.0	9.0	20.0	8.0			74.0
DEL NORTE				T	5.0	9.0	4.0	7.0	11.0	8.0			44.0
DELTA 1 E					T	0.5	2.2	3.5	0.2				6.4
DENVER WB AP			T	2.6	9.7	7.7	17.4	17.5	26.8	17.6	T		99.3
DENVER WB CITY				2.4	6.6	8.0	13.5	15.2	20.2	18.2	T		84.1
DILLON 1 S			T	1.1	19.0	45.0	32.0	34.0	42.0	23.0	13.0		209.1
DOHERTY RANCH					-	-	12.0	-	13.0	-		-	-
DOLORES					-	2.0	5.0	29.0	T	T			-
DURANGO				0.1	4.5	3.5	2.5	21.5	T	T			32.1
EADS					13.0	T	10.0	-	T	17.5			-
EAGLE FAA AP			T	T	6.0	3.3	8.5	5.4	3.8	8.1			35.1
EASTONVILLE 1 NNW			4.0	6.0	3.5	6.0	12.5	6.5	36.8	35.6	0.5		111.4
EASTONVILLE 2 NNE			4.0	3.0	3.0	4.0	6.0	4.0	23.0	28.0	-		-
EASTONVILLE 6 WSW			3.5	3.0	3.5	6.3	6.5	8.5	27.0	28.5	-		-
EDGEWATER	-			T	-	-	16.0	14.0	-	14.5			-
ELBERT 2 WNW			2.0	0.5	-	-	-	-	-	-	-		-
ELBERT 3 SE			4.0	3.0	-	6.0	5.7	8.0	22.0	37.0	-		-
ELBERT 4 SSW			4.0	7.5	5.0	7.0	9.8	5.8	31.0	30.0	1.5		101.6
ELBERT 6 SSW				-	-	-	-	-	-	-	-		-
ELBERT 7 SW			5.0	2.0	-	7.0	6.5	4.5	22.5	35.5	-		-
ELECTRA LAKE	-	-	-	-	-	-	-	-	-	-	-	-	-
ESTES PARK				-	-	-	-	-	-	-	0.5		-
EVERSOLL RANCH					4.5	8.5	4.0	5.0	5.7	1.0			28.7
FAIRPLAY				4.5	9.0	15.5	13.5	25.0	14.5	30.5	7.0		119.5
FERNDALE RANCH				-	-	-	-	-	-	-			-
FLAGLER 2 NW				1.0	-	-	8.8	1.5	9.8	4.0	T	-	-
FLEMING				T	5.0	13.5	13.5	4.0	18.0	8.0			62.0
FORDER 8 S				T	5.0	T	12.5	14.5	4.0	23.5			59.5
FORT COLLINS				1.0	7.7	13.1	5.8	10.5	11.5	17.0			66.6
FORT LEWIS				6.0	9.0	3.2	3.3	20.5	3.0	1.0			46.0
FORT LUPTON				T	4.0	-	9.6	-	-	-			-
FORT MORGAN					7.5	-	12.0	5.5	10.0	6.0			-
FOUNTAIN					3.0	2.4	6.9	6.2	3.6	12.5			34.6
FOUNTAIN 9 NE				2.0	1.5	3.0	4.5	10.0	7.5	23.0			51.5
FOWLER					7.0	1.5	10.8	2.5		8.0			29.8
FRASER				5.0	12.0	20.0	22.0	24.0	-	6.0	2.0	T	-
FRUITA 2 N					0.5	0.3	2.6	-	T				-
GARDNER				T	-	-	14.0	13.0	9.0	19.5	T		-
GATEWAY 1 SW					-		-	-	T	T			-
GENOA					6.0	4.0	-	4.5					-
GEORGETOWN			-	0.3	-	-	17.2	12.4	-	14.8	5.7		-
GLENWOOD SPRINGS 1 N					3.0	13.0	18.1	35.0		3.5			72.6
GORE PASS RANCH			T	2.0	-	13.0	4.0	-	-	26.0	4.0		-
GRAND JUNCTION WB AP					3.2	1.8	4.5	5.9	0.1	T			15.5
GRAND LAKE 1 WNW				T	17.5	37.5	31.5	28.3	14.5	14.7	T		144.0
GRAND LAKE 6 SSW				-	-	-	-	-	-	-	4.5	-	-
GREAT SAND DUNES NM				1.0	7.3	3.0	6.7	3.6	11.0	11.4	3.2		47.2
GREELEY				T	-	12.0	7.0	5.0	18.0	8.0			-
GREEN MOUNTAIN DAM				-	-	-	-	-	-	-			-
GREYSTONE	-	-	-	-	-	-	-	-	-	-	-	-	-
GROVER 10 W					-	-	9.0	6.0	19.0	18.0			-
GUFFEY 10 SE			T	T	5.2	5.0	8.2	-	10.0	4.5	6.0		-
GUNNISON					5.8	11.7	5.3	19.0	5.2	7.8			54.8
HAMILTON			T	T	-	-	6.0	15.0	14.0	-			-
HARMON RANCH					10.5	2.0	8.0	4.5	13.0	4.0			42.0

See reference notes following Station Index.

MONTHLY AND SEASONAL SNOWFALL

CONTINUED — Season of 1958 - 1959 — COLORADO

Station	July	August	September	October	November	December	January	February	March	April	May	June	Total
HARTSEL				-	-	-	-	-	-	8.8	-	-	-
HASWELL			-	-	-	-	-	-	2.4	9.0			-
HAWTHORNE			T		15.5	13.5	37.0	23.5	29.0	41.0	0.4		159.9
HAYDEN				T	10.0	12.0	10.8	18.5	-	10.0			-
HERMIT 7 ESE				16.0	2.5	T	4.0	15.0	T	4.2			41.7
HOLLY					13.0	T	6.0	2.3	2.0	2.0			25.3
HOLYOKE					5.0	9.3	17.5	7.0	19.5	5.0			63.3
HOT SULPHUR SPR 2 SW				1.0	8.5	15.5	20.0	15.0	14.1	7.5	4.0		85.6
IDAHO SPRINGS				1.5	7.9	7.2	10.1	15.5	20.1	16.2	3.0		81.5
IDALIA 2 SW					-	5.0	13.3	-	12.0	3.3			-
IGNACIO 1 N				T	4.0	4.0	1.5	10.5	T	T			20.0
INDEPENDENCE PASS			-	-	-	-	-	-	-	-	-	-	-
JOHN MARTIN DAM					-	-	-	-	-	3.0			-
JULESBURG				T	3.0	-	10.0	-	-	T			-
KARVAL				T	-	T	-	-	-	16.0			-
KASSLER				T	7.5	4.2	18.0	18.0	29.0	25.0	T		101.7
KAUFFMAN 4 SSE					3.5	11.0	8.5	8.0	18.0	9.0			58.0
KIOWA 5 SE			T	3.5	-	11.0	5.0	-	-	-	T		-
KIOWA 4 SW			T	-	6.5	7.0	11.0	8.5	27.5	36.0	T		-
KIT CARSON					-	0.5	5.8	4.7	-	8.0			-
LA JUNTA FAA AP					5.7	2.1	16.1	5.2	2.0	9.5			40.6
LAKE CITY				4.0	9.0	16.0	9.5	17.0	17.6	7.0	T		80.1
LAKE MORAINE	-	-	-	-	-	-	-	-	-	-	-	-	-
LAMAR					10.6	0.4	9.9	3.5	T	8.3			32.7
LAS ANIMAS 1 N					12.0	1.0	13.5	5.0	T	0.6			32.1
LEADVILLE			-	-	-	-	-	-	-	19.8	5.5		-
LEROY 7 WSW				1.0	8.8	11.0	13.7	5.5	26.8	5.5			72.3
LIME 3 SE					5.2	3.5	19.0	13.0	2.0				42.7
LIMON 8 SSW					5.0	2.0	2.5	-	4.0	7.0			-
LIMON				2.0	4.8	3.1	5.6	2.5	12.2	5.2			35.4
LIMON HASS RANCH				2.0	8.0	0.5	5.5	7.5	7.5	14.5			45.5
LITTLE HILLS					4.5	-	5.5	-	-	-			-
LONGMONT 2 ESE					9.5	7.0	8.0	9.5	-	13.0			-
MANASSA					-	-	-	-	-	-		-	-
MANCOS					4.0	2.0	7.0	13.0					26.0
MARVINE				T	6.4	20.7	30.7	44.0	24.8	15.5	T		142.1
MAYBELL			T		5.6	3.0	3.0	16.7	3.0	0.5	T		31.8
MEEKER					4.0	10.6	19.5	34.7	8.5	4.0			81.3
MESA VERDE NP					4.9	T	3.8	22.4	T				31.1
MONTE VISTA				T	5.0	-	5.0	-	-	-			-
MONTROSE NO 1					-	-	-	-	-				-
MONTROSE NO 2					1.3	2.0	1.5	4.8	0.5				10.1
MONUMENT 2 W			1.0		3.8	10.1	13.2	11.2	-	40.3	2.5	-	-
NORTHDALE				T	-	1.0	-	-	T	-			-
NORTH LAKE				-	-	-	-	-	-	33.0	2.0	-	-
NORWOOD				T	4.0	5.1	4.5	19.5	4.8	4.9			42.8
ORDWAY					-	-	-	-	-	3.0			-
OTIS 11 NE				3.0	5.5	6.2	10.0	4.5	11.0	2.0			42.2
OURAY				8.0	25.5	12.0	28.5	27.0	42.5	14.0			157.5
OVID				T	T	14.0	6.5	-	-				-
PAGOSA SPRINGS					11.0	3.0	6.0	34.0	2.5	-	T		-
PALISADE 1 S					-	-	2.0	-					-
PALISADE LAKE 2 SSE				3.0	8.0	2.8	6.5	40.0	1.0	6.0			67.3
PAONIA					-	-	5.2	6.0					-
PARADOX					2.5		4.3	10.7	1.0				18.5
PARKER 9 E				2.0	7.0	6.0	15.0	14.0	33.0	18.0	T		95.0
PARSHALL 10 SSE				-	6.0	-	23.0	21.0	13.0	15.0	8.0		-
PENROSE 3 NNW					7.0	-	-	11.0	13.0	13.0			-
PITKIN				2.0	12.0	15.0	13.0	40.0	16.0	17.0			115.0
PLACERVILLE				T	10.1	6.3	-	9.4	6.5	2.0			-
PLATORO DAM				-	-	-	-	-	-	-	-		-
PUEBLO WB AP				T	5.5	0.2	13.9	7.6	1.4	8.9			37.5
PUEBLO CITY RES				T	-	T	6.5	-	T	3.0			-
PUEBLO ORDNANCE DEPOT					-		12.0	5.5		4.6			-
PYRAMID			T	2.0	18.0	23.0	38.0	45.0	56.0	26.5	2.0		210.5
RANGELY					-	4.0	2.0	11.0	T	2.0			-
RED FEATHER LAKES			T	7.3	16.0	23.6	10.9	11.5	25.0	34.0	10.6		138.9
RICO				-	17.5	-	17.0	35.0	14.0	4.5	4.0	T	-
RIFLE				-	1.1	-	7.7	16.8	-	2.3			-
ROCKY FORD 2 ESE					8.4	3.1	13.9	5.1	T	6.7			37.2
ROGGEN 2 S					5.0	6.0	14.0	19.5	32.0	16.0			92.5
RUSH 2 NNE				T	3.5	3.5	8.5	5.0	9.1	8.0			37.6
RYE			T	3.0	8.0	-	37.0	19.0	33.0	36.0	T		-
SAGUACHE					3.7	3.6	0.7	7.7	2.5	8.2			26.4
SALIDA				1.0	4.5	3.0	4.5	10.0	4.0	13.0			40.0
SARGENTS	-				-	-	-	-	-	-			-
SARGENTS 6 W			-	-	-	-	-	-	-	-	-	-	-
SEDALIA 4 SSE					-	-	-	-	-	-	-		-
SEDGWICK				-	-	-	-	-	-	-	-	-	-
SEDGWICK 5 S	-	-	-	-	4.0	17.0	16.0	4.0	21.0	T			-
SHOSHONE					-	-	-	-					-
SILVERTON				-	-	1.8	6.0	12.5	10.0	2.0	2.0		-
SPICER 2 N		-	T	-	-	-	-	-	-	-	-	-	-
SPRINGFIELD					9.4	6.2	7.9	6.0	-	6.6			-
SPRINGFIELD 7 WSW					8.6	4.8	9.8	4.5	12.5	6.3			46.5
SPRINGFIELD 8 S					-	-	-	-		-			-
STATE TURKEY EXP FARM					-	-	-	-	-				-
STEAMBOAT SPRINGS			T	0.6	23.3	20.8	29.5	38.4	29.2	13.8			155.6
STERLING				-	3.0	-	7.0	-	13.0	1.0			-
STONINGTON					-	-	-	-				-	-
STRATTON 3 NE				T	-	-	6.0	-	-	-			-
SUGAR LOAF RESERVOIR				-	-	-	-	-	-	-	-		-
TACOMA				T	-	6.0	5.5	41.5	2.5	T			-
TACONY 7 SE					-	2.0	11.0	-	-	12.5			-
TAYLOR PARK				1.0	10.5	14.0	11.0	40.0	16.0	26.0	2.5	T	121.0
TELLURIDE				10.0	15.0	11.0	13.5	35.0	20.0	-	4.0		-
TRINIDAD					8.0	9.1	15.5	4.8	8.0	7.3	T		52.7
TRINIDAD FAA AP				T	9.6	12.3	10.0	5.3	7.3	6.1	T		50.6

See reference notes following Station Index.

MONTHLY AND SEASONAL SNOWFALL

CONTINUED — Season of 1958 - 1959 — COLORADO

Station	July	August	September	October	November	December	January	February	March	April	May	June	Total
TROY 7 SE					4.5	12.0	9.0	6.0	10.0	-			-
TWIN LAKES RES	-	-		-	-	-	-	-	-	-	-	-	-
TWO BUTTES 1 NW					4.5	3.0	7.9	7.0	7.5	-			-
VALLECITO DAM				4.0	9.0	6.5	7.0	35.5	1.5	3.5			67.0
VONA				2.0	3.5	3.0	9.0	1.5	10.5	4.0			33.5
WAGON WHEEL GAP 3 N				6.0	6.0	2.0	3.0	17.5	-	2.0	T		-
WALDEN			T	1.0	8.0	10.0	2.5	6.5	7.7	2.5	5.5		43.7
WALSENBURG POWER PLANT				T	7.5	-	16.0	10.5	11.0	21.0			-
WATEROALE				3.0	6.0	12.5	6.0	14.2	6.5	-			-
WESTCLIFFE				11.0	7.0	4.5	15.0	15.0	17.0	32.0	9.0		110.5
WETMORE 2 S			T	5.5	10.0	12.5	24.3	-	-	-	T		-
WINDSOR					-	-	-	-	-	-			-
WINTER PARK			-	-	16.5	41.5	59.0	62.0	52.5	23.5	12.0		-
WOLF CREEK PASS 1 E			T	14.0	40.0	17.0	21.0	119.0	17.0	51.0	4.0		283.0
WOLF CREEK PASS 4 W				8.0	42.0	16.0	17.5	118.0	16.0	31.0	T		248.5
WRAY 3 WNW					-	-	-	-	-	2.5			-
YAMPA			1.0	2.4	14.0	18.5	21.2	26.7	28.2	22.0	5.0		139.0
YUMA				3.0	7.0	8.0	15.5	3.0	12.5	6.5			55.5

See reference notes following Station Index.

DAILY TEMPERATURES

Station		Day Of Month 1	2	3	4	5	6	7	8	9	10	11	12	13	14	15	16	17	18	19	20	21	22	23	24	25	26	27	28	29	30	31	Average
AKRON FAA AP	MAX	68	76	82	84	85	91	92	89	89	90	88	92	96	92	93	93	90	93	83	89	87	79	95	98	96	96	89	91	63	76		87.5
	MIN	45	47	45	49	51	56	59	59	54	53	56	57	59	58	57	60	56	54	57	57	57	56	57	60	61	60	55	53	48	47		54.8
ALAMOSA W8 AP	MAX	69	70	69	74	78	83	83	83	84	82	84	84	77	78	81	82	84	84	74	75	78	77	86	84	84	81	81	83	82	82		79.9
	MIN	36	34	36	36	36	41	46	41	43	35	35	45	47	51	46	44	53	47	56	43	49	44	42	46	52	49	53	51	53	50		44.7
ALLENSPARK	MAX	55	62	68	70	74	76	78	75	78	79	78	75	82	78	78	74	77	80		68	70	68	79	80	77	74	67	65	58	62		72.6
	MIN	30	31	33	36	42	40	45	42	41	48	40	40	45	49	47	51	42	42		48	43	39	46	51	52	42	42	39	43	41		42.4
ALTENBERN	MAX	80	83	83	85	90	91	90	89	90	88	91	96	89	89	89	94	95	97	89	89	85	85	91	94	94	85	79	81	84	77		88.1
	MIN	34	32	32	34	34	39	40	43	36	37	40	43	48	48	47	50	50	41	52	36	53	49	46	54	54	51	46	49	44	43		43.5
ARBOLES	MAX	78	78	82	81	86	89	88	86	87	84	91	88	85	88	89	90	91	90	76	79	86	80	90	93	93	85	86	86	84	86		85.8
	MIN	38	41	47	45	44	47	47	46	41	39	47	58	59	54	59	54	56	57	55	53	48	56	49	53	56	57	53	49	46	44		49.9
ASPEN	MAX	67	70	75	69	72	72	71	82	86	88	90	80	77	71	74	79	80	78	79	75	78	77	84	82	81	80	75	64	75	76		76.9
	MIN	34	32	40	41	41	31	29	30	36	38	36	44	49	44	45	46	39	52	50	40	41	41	47	46	50	58	50	41	48	42		42.0
BAILEY	MAX	63	67	72	77	81	85	86	83	85	86	85	84	81	80	80		82	83	72	72	75	80	84	81	82	82	77	78	75	75		79.1
	MIN	40	33	36	35	36	39	42	38	40	35	33	41	41	41	45		43	42	46	45	43	44	43	48	43	43	46	42	42	42		40.9
BONO	MAX	72	78	79	78	80	84	78	86	88	86	87	90	89	81	84	86	89	88	88	88	81	86	94	89	85	83	67	79	82	76		83.4
	MIN	43	35	35	36	36	42	46	48	38	39	39	38	33	38	38	48	44	44	44	44	43	43	44	51	48	47	45	41	41	48		42.0
BONNY DAM	MAX	70	73	78	84	86	85	90	91	91	88	92	90	91	93	97	96	97	93	94	87	95	93	74	89	100	98	96	94	87	57		88.3
	MIN	50	48	52	52	54	57	63	63	60	61	64	58	65	63	62	61	60	60	60	62	65	59	62	63	62	62	59	55	56	48		58.9
BOULDER	MAX	69	77	78	83	86	91	87	83	90	91	89	88	90	88	90	86	88	92	84	83	84	82	91	90	90	89	86	81	76	77		85.3
	MIN	43	49	53	46	51	55	54	56	56	56	64	60	55	59	58	59	62	59	58	57	61	57	56	66	62	54	61	53	50	48		55.9
BUENA VISTA	MAX	75	71	69	78	84	83	86	85	85	85	86	86	81	81	82	79	84	85	75	78	79	81	88	86	85	81	80	81	80	78		81.2
	MIN	36	32	35	37	40	43	46	43	43	46	46	48	44	46	44	50	45	47	51	44	47	45	43	44	46	43	48	42	45	43		43.7
BYERS	MAX	69	80	81	84	87	89	90	82	87	90	88	90	95	91	93	92	94	92	85	89	90	81	95	95	95	93	90	87	74	76		87.5
	MIN	42	43	45	46	45	45	52	50	52	53	53	53	53	55	54	54	52	52	57	55	56	56	53	57	55	53	49	51	49	46		51.2
CANON CITY	MAX	66	76	81	83	88	90	92	92	88	93	91	88	88	89	89	89	93	88	78	86	85	80	92	93	93	90	89	88	87	76		86.7
	MIN	49	48	54	59	55	55	59	67	57	61	61	60	63	63	62	62	60	61	67	62	64	62	56	64	64	64	59	53	58	52		59.4
CEDAREDGE	MAX	78	81	81	83	87	90	87	87	87	85	89	92	86	86	88	89	90	92	87	82	83	88	92	91	90	85	81	83	84	82		86.2
	MIN	39	39	46	45	45	52	53	55	50	48	46	52	60	59	56	53	55	57	60	55	54	53	57	64	56	59	51	48	53	54		52.5
CENTER	MAX	70	74	70	78	81	83	84	83	84	82	86	86	78	80	79	84	87	88	87	86	79	79	89	84	85	80	79	82	84	82		81.8
	MIN	33	29	30	31	34	37	36	39	41	37	41	45	40	45	44	44	45	45	46	43	43	40	40	44	46	40	50	47	43	41		40.6
CHEESMAN	MAX	66	72	74	76	83	88	87	85	88	88	87	82	87	83	86	83	83	88	85	78	77	78	77	85	82	86	85	80	78	78		81.8
	MIN	41	34	36	36	36	40	43	41	46	42	39	46	46	51	43	44	44	44	53	51	48	45	42	46	47	44	48	46	45	46		43.8
CHERRY CREEK DAM	MAX	68	74	79	79	83	88	86	84	87	85	85	87	91	86	89	86	89	86	82	83	83	80	93	90	90	90	84	83	80	73		84.1
	MIN	41	40	47	45	45	54	54	49	52	57	49	54	55	56	53	56	51	58	56	58	55	54	53	57	59	56	51	52	53	48		52.3
CHEYENNE WELLS	MAX	78	79	82	86	85	89	92	89	92	94	91	90	91	95	94	96	95	94	87	93	92	84	84	93	94	94	93	93	87	76		89.4
	MIN	44	45	47	49	48	53	53	59	55	57	51	60	60	59	58	55	56	58	59	61	62	59	59	60	59	56	62	56	53	49		55.4
CIMARRON 3 SE	MAX	75	80	77	82	82	89	87	87	87	87	89	89	90	91	90	87	88	87	82	75	83	84	88	86	82	81	80	84	86	78		84.4
	MIN	26	27	28	27	28	28	33	39	30	30	31	40	42	40	41	44	40	40	51	51	44	50	44	46	47	48	45	46	48	47		39.4
CLIMAX 2 NW	MAX	49	53	54	54	59	64	63	62	64	62	64	63	67	61	63	65	65	68	62	55	58	63	66	64	62	61	54	62	63	61		61.0
	MIN	24	25	29	29	31	35	37	40	34	38	34	44	38	39	36	36	36	37	42	39	37	35	39	42	38	42	34	31	40	34		35.8
COCHETOPA CREEK	MAX	70	69	73	70	75	78	84	81	82	84	80	83	83	77	78	77	80	80	85	80	74	78	78	82	80	80	79	77	80	82		78.6
	MIN	26	30	32	30	29	35	38	35	32	30	29	40	43	49	41	42	43	41	48	44	42	43	40	40	40	40	46	43	39	42		38.4
COLLBRAN	MAX	75	80	80	83	86	89	88	86	87	85	89	94	90	86	86	89	90	92	85	82	85	86	92	89	90	81	74	80	85	82		85.5
	MIN	38	40	42	41	45	47	48	47	48	47	47	51	57	57	53	53	53	52	57	50	53	52	51	58	51	57	49	44	41	43		49.1
COLORADO NM	MAX	80	84	86	86	90	93	94	90	92	91	92	96		97	84	90	97	98	90	89	88	86	97	95	94	88		84	88	85		90.1
	MIN	49	55	54	54	58	61	68	61	61	62	62	67		67	64	64	65	67	63	64	61	62	64	66	65	63		51	55	53		60.9
COLO SPRINGS W8 AP	MAX	60	71	78	81	84	87	90	91	82	90	89	86	84	88	86	86	87	87	77	83	83	73	90	91	90	91	88	82	75	72		83.4
	MIN	46	42	45	51	47	49	51	56	51	54	61	53	52	54	57	57	53	54	56	55	55	54	53	57	58	54	54	51	51	49		52.7
CONEJOS 3 NNW	MAX	75	67	69	75	79	81	85	82	82	81	84	84	77	82	84	83	86	84	75	78	81	76	85	82	83	83	80	82	83	83		80.4
	MIN	35	39	34	33	34	34	43	44	37	38	37	42	43	46	45	42	47	41	47	41	43	43	40	43	48	42	53	53	49	49		42.2
CORTEZ	MAX	78	81	82	85	88	90	88	87	86	86	91	91	90	88	88	92	93	90	85	83	85	83	93	93	92	90	85	85	85	84		87.2
	MIN	39	39	48	42	44	48	40	47	44	46	42	47	67	55	59	55	55	60	58	55	52	58	52	57	61	58	56	63	54	53		51.8
CRAIG	MAX	72	77	77	80	83	88	85	85	85	84	85	89	86	80	83	83	85	90	86	83	84	84	90	87	82	79	67	64	76	67		81.5
	MIN	29	33	35	34	37	46	47	40	41	41	39	45	51	52	47	50	50	48	57	57	53	49	48	50	55	49	42	44	42	42		45.1
CRESTED BUTTE	MAX	64	69	68	68	74	79	76	76	77	75	79	80	79	76	75	78	79	81	75	70	70	75	78	79	73	72	66	72	73	70		74.2
	MIN	27	29	31	29	31	33	35	35	31	32	32	39	40	47	48	43	42	35	42	46	39	41	38	43	39	38	42	42	38	44		37.7
DELHI	MAX	72	78	82	87	87	92	92	92	91	97	93	91	93	93	93	95	95	92	89	93	87	82	94	100	96	95	95	93	88	78		90.2
	MIN	47	40	48	51	50	54	55	58	52	57	51	55	55	57	59	58	53	54	52	54	54	60	51	58	61	63	58	46	46	49		53.5
DEL NORTE	MAX	67	70	68	73	78	80	81	79	79	81	81	81	78	80	79	81	77	81	72	72	76	77	82	77	81	76	75	77	79	78		77.2
	MIN	37	34	38	38	40	43	42	47	43	43	44	45	47	50	46	46	49	48	50	47	49	46	47	48	48	45	43	59	49	46		45.2
DELTA 1 E	MAX	84	86	86	87	92	95	94	94	95	93	95	99	89	92	92	95	97	96	87	86	91	93	97	96	95	87	83	89	91	84		91.3
	MIN	40	42	46	43	44	46	51	53	47	47	45	48	60	59	55	54	55	50	61	58	55	57	57	60	55	62	54	53	52	59		52.3
DENVER W8 AP	MAX	68	74	81	82	84	90	93	82	90	90	88	90	93	89	90	85	88	91	84	84	86	81	94	91	91	92	86	85	60	75		85.2
	MIN	45	46	51	50	51	56	58	56	61	59	55	58	57	59	58	62	58	57	58	61	59	58	57	63	63	61	59	58	52	49		56.5
DENVER W8 CITY	MAX	66	74	81	82	85	90	92	81	89	91	88	88	93	89	90	85	85	91	82	81	82	80	93	90	90	93	87	85	59	72		84.5
	MIN	48	50	55	54	55	60	64	62	65	64	58	62	62	63	61	64	59	62	57	63	62	59	60	66	64	64	61	58	50	49		59.4
DILLON 1 S	MAX	62	66	68	69	71	76	76	75	77	75	75	74	76	72	75	75	74	78	73	69	71	72	76	72	73	72	73	69	73	72		72.6
	MIN	21	21	24	22	23	25	28	30	26	25	23	31	30	36	33	37	36	31	38	43	33	34	34	38	32	33	34	32	34	38		30.8
DURANGO	MAX	75	80	81	78	86	89	87	85	85	82	89	89	88	85	85	90	91	88	77	76	81	81	90	92	88	83	82	85	85	83		84.5
	MIN	34	33	43	35	36	40	37	40	35	33	36	40	50	52	49	47	51	47	53	51	44	49	43	46	56	48	48	50	43	42		43.7
EADS	MAX	72	80	85	86	88	90	95	92	88	96	95	90	95	96	95	98	96	93	90	92	92	85	85	96	93	94	92	92	86	80		90.2
	MIN	48	45	46	50	53	55	58	62	60	57	58	62	62	63	62	63	58	58	62	60	62	60	60	60	57	59	62	55	58	48		57.4
EAGLE FAA AP	MAX	75	78	76	79	85	88	87	84	88	84	87	90	86	85	83	88	87	88	85	77	80	83	88	88	88	85	70	77	81	74		83.1
	MIN	29	28	32	31	32	35	37	41	33	35	35	39	43	50	41	50	46	39	45	53	48	43	42	52	46	38	45	40	44	43		40.5
EDGEWATER	MAX	70	77	83	86	89	92	95	90	93	95	92	87	94	91	90	93	89	95	92	86	87	85	97	97	92	95	89	87	76	76		88.7
	MIN	44	44	41	46	48	54	56	54	58	55	53	55	57	55	59	54	56	55	58	58	54	58	54	60	58	56	59	57	53	50		54.0
ESTES PARK	MAX	59	65	70	73	77	79	82	79	80	79	82	81	84	77	79	77	80	81	80	72	72	69	83	83	79	78	76	64	67	66		75.8
	MIN	34	32	33	33	36	37	39	38	40	46	37	43	39	50	43	52	46	40	51	50	50	44	42	46	52	43	50	43	48	45		42.7

See Reference Notes Following Station Index

DAILY TEMPERATURES

Station		Day Of Month 1	2	3	4	5	6	7	8	9	10	11	12	13	14	15	16	17	18	19	20	21	22	23	24	25	26	27	28	29	30	31	Average
EVERSOLL RANCH	MAX	80	82	82	83	93	93	92	90	91	103	100	93	93	95	98	98	100	100	93	95	92	84	84	91	91	91	100	96	99	88		92.3
	MIN	52	47	51	55	59	57	61	61	60	61	62	65	62	62	67	67	63	66	63	63	64	61	62	65	66	66	70	62	71	54		61.5
FORDER 8 S	MAX	68	79	83	92	91	92	95	94	88	97	97	95	96	95	98	98	95	92	87	95	91	80	92	102	98	97	95			80	80	91.1
	MIN	47	42	47	43	48	50	56	52	55	51	56	60	55	52	55	54	54	52	57	59	61	60	54	54	56	58				58	50	53.4
FORT COLLINS	MAX	68	76	77	83	85	90	92	81	90	91	87	87	85	86	90	85	86	90	82	76	84	77	92	92	79	85	77	76	70	75		83.1
	MIN	39	42	42	44	45	52	50	59	54	50	59	53	54	57	50	58	54	52	62	58	60	58	53	57	58	54	55	47	52	49		52.6
FORT LEWIS	MAX	70	69	72	73	72	78	81	79	77	77	76	82	84	79	80	79	82	84	83	71	70	74	71	82	82	82	75	75	78	77		77.1
	MIN	32	35	41	36	41	43	41	38	37	32	38	44	52	48	47	48	48	49	48	50	44	51	45	50	56	48	45	41	38	38		43.5
FORT LUPTON	MAX	74	74	77	85	87	92	95	88	94	92	90	90	95	91	92	88	87	94	86	81	85	83	97	93	92	91	80	84	70	74		86.7
	MIN	48	49	45	47	49	55	55	54	60	55	54	55	53	52	55	60	50	54	55	59	59	61	55	61	58	52	61	56	52	49		54.3
FORT MORGAN	MAX	63	70	77	85	88	85	92	94	85	90	91	90	91	98	95	90	95	92	95	85	90	89	89	95	99	95	95	87	84	57		87.7
	MIN	46	46	49	50	50	57	59	57	59	59	60	55	60	57	59	62	59	55	58	60	61	60	58	61	66	62	58	55	50	48		56.5
FRASER	MAX	62	66	65	68	72	78	76	76	77	74	75	76	77	73	74	74	72	75	73	69	70	73	75	72	74	70	65	70	72	69		72.1
	MIN	22	21	24	22	23	25	29	29	30	27	27	31	28	34	31	37	38	30	42	43	34	36	33	35	37	33	33	32	32	40		31.3
FRUITA 2 N	MAX	83	87	87	89	94	97	95	93	95	92	96	98	95	92	94	96	99	102	89	90	95	95	99	100	97	91	88	88	91	86		93.1
	MIN	39	39	44	47	47	51	50	47	43	43	48	52	61	65	62	65	58	61	61	59	58	59	56	62	63	68	54	53	56	52		54.1
GATEWAY 1 SW	MAX	86	90	88	92	96	100		98	96	96	100	102	93	92	90	97	101	99	90	94	92	96	104	94	95	92	91	94		93		94.7
	MIN	44	57	51	56	52	55		57	57	56	51	56	70	71	66	62	61	59	70	63	60	61	67	66	65	65	56	55		57		59.5
GEORGETOWN	MAX	66	68	72	71	76	82	83	78	79	79	80	82	80	76	81	75	80	81	80	72	70	76	82	80	80	80	71	76	75	67		76.6
	MIN	32	37	42	44	45	47	50	48	48	46	47	44	47	46	50	46	46	44	48	48	47	45	47	52	50	49	45	41	41	43		45.5
GLENWOOD SPRINGS 1 N	MAX	78	81	82	83	89	94	90	94	92	89	94	93	87	89	87	91	89	93	90	83	88	87	93	88	87	84	78	81	85	76		87.2
	MIN	36	37	39	39	41	44	46	46	42	43	43	47	50	57	49	55	54	49	54	55	51	49	50	57	51	51	48	45	48	51		47.6
GORE PASS RANCH	MAX	65	70	67	73	76	81	78	77	80	77	78	82	78	75	76	75	77	83	78	72		78	82	79	76	75	65	70	74	73		75.5
	MIN	26	26	29	27	30	30	34	37	30	34	33	34	35	48	37	43	43	34	41	47		38	38	45	44	38	42	38	40	41		36.6
GRAND JUNCTION WB AP	MAX	80	84	83	88	90	94	94	91	94	90	94	97	91	91	92	93	96	97	87	87	91	93	99	95	95	88	86	89	89	80		90.6
	MIN	51	52	54	55	57	59	61	58	59	62	57	63	70	70	65	65	65	65	66	61	63	64	64	68	66	62	57	53	57	56		60.8
GRAND LAKE 1 WNW	MAX	66	63	63	65	75	75	77	74	73	74	76	77	77	75	75	73	74	78	76	71	71	77	79	76	72	72	70	62	73	73		72.7
	MIN	26	24	26	25	26	28	33	31	31	29	28	34	31	29	32	35	37	32	43	45	40	35	34	35	37	33	33	32	33	34		32.4
GRAND LAKE 6 SSW	MAX	61	63	63	65	71	76	77	74	74	74	74	77	76	69	72	75	75	77	75	67	68	68	77	74	73	71	66	64	71	71		71.3
	MIN	31	29	31	29	30	33	37	37	35	34	34	40	37	45	37	43	42	37	50	49	45	42	40	42	45	40	39	36	40	45		38.5
GREAT SAND DUNES NM	MAX	68	69	68	74	77	80	81	81	82	80	82	83	79	79	78	83	83	80	76	77	72	72	82	83	84	79	79	80	80	80		78.4
	MIN	40	35	47	41	42	48	51	47	45	42	45	51	52	50	47	51	51	50	56	48	46	45	43	49	51	52	56	51	59	51		48.1
GREELEY	MAX	60	70	74	81	87	87	93	95	84	92	92	90	93	93	90	93	91	92	94	88	86	86	82	95	98	93	92	87	80	60		86.6
	MIN	46	45	46	46	47	50	54	56	56	52	54	54	54	54	52	60	57	56	64	61	60	60	60	60	59	56	62	54	52	49		54.5
GREEN MOUNTAIN DAM	MAX	67	70	70	74	78	82	83	86	82	83	81	82	83	74	81	80	81	85	83	75	75	78	81	84	80	79	78	75	77	78		78.8
	MIN	30	32	34	34	35	37	42	41	39	44	41	42	43	50	41	47	40	40	47	52	48	42	45	53	48	45	42	40	41	44		42.0
GROVER 10 W	MAX	70	75	80	84	85	90	94	84	90	92	90	90	91	90	93	90	90	92	85	86	86	74	92	95	92	90	80	76	57	74		85.2
	MIN	36	43	46	42	48	50	47	51	49	51	54	50	50	55	53	59	48	51	50	57	60	56	54	58	59	54	53	45	48	46		50.8
GUNNISON	MAX	73	74	72	77	78	81	86	82	85	81	85	86	80	77	79	84	82	88	86	72	78	81	85	86	85	80	81	84	83	77		80.9
	MIN	26	27	33	28	29	35	34	36	31	32	30	38	41	40	43	44	40	39	39	43	43	38	41	40	38	41	40	42	38	45		37.1
HAYDEN	MAX	70	76	78	80	82	88	86	85	86	84	84	90	87	80	80	85	83	90	86	82	84	85	90	85	82	82	67	65	76	66		81.5
	MIN	29	32	35	34	37	42	42	37	38	39	35	43	49	50	44	47	48	44	52	54	51	46	46	47	45	48	40	41	40	43		42.6
HERMIT 7 ESE	MAX	65	66	63	69	74	76	75	76	75	75	81	79	75	70	71	76	76	80	68	65	70	70	78	73	74	71	70	73	74	73		72.7
	MIN	26	21	27	25	27	29	30	34	29	26	28	33	36	45	39	37	42	36	41	46	38	40	34	36	44	35	38	38	34	33		34.2
HOLLY	MAX	80	73	81	86	91	89	93	94	92	90	102	98	94	95	99	102	101	96	95	90	91	88	71	88	92	95	94	92	84	80		90.5
	MIN	52	50	52	52	54	55	63	63	62	62	52	66	61	67	62	65	63	64	63	65	64	64	60	64	65	67	65	64	56	52		60.5
HOLYOKE	MAX	73	80	87	87	85	92	93	90	90	94	89	93	96	96	99	98	90	92	86	92	94	79	94	101	98	93	86	76	72	75		89.0
	MIN	49	47	45	53	53	55	60	62	57	57	64	54	57	60	59	62	59	58	57	59	59	57	59	59	62	59	56	54	46	41		56.0
HOT SULPHUR SPR 2 SW	MAX	69	66	70	74	76	81		78	79	80	81	84	83	77	80	81	82	80	84	75	75	78	79	81	78	75	70	72	76	63		76.8
	MIN	28	28	27	29	34	33		31	35	34	33	39	41	46	39	42	44	40	36	49	42	41	41	47	46	44	45	38	40	40		38.3
IDAHO SPRINGS	MAX	60	66	76	78	80	82	86	79	84	85	85	78	85	84	80	83	84	83	76	79	69	73	84	82	85	84	80	71	59	72		78.4
	MIN	36	32	36	39	41	43	44	40	43	41	40	43	47	50	43	47	45	43	49	48	45	46	45	52	46	45	44	45	45	45		43.6
IGNACIO 1 N	MAX	75	81	84	82	87	90	88	86	87	85	91	91	89	85	88	92	93	92	82	80	86	80	90	90	92	88	85	86	85	85		86.5
	MIN	33	34	42	36	39	40	41	43	37	36	37	41	55	53	53	50			52	49	44	54	42	43	54	47	54	49	46	45		44.6
JOHN MARTIN DAM	MAX	74	79	76	88	88	92	94	94	93	97	97	90	93	97	95	99	99	93	92	92	88	87	91	98	91	96	97	95	90	79		91.1
	MIN	52	49	51	52	53	57	64	64	64	58	55	62	62	65	67	67	62	62	65	65	65	63	61	61	60	62	60	58	65	52		60.1
JULESBURG	MAX	73	80	88	88	87	92	94	91	90	95	89	93	97	95	100	96	95	95	90	93	93	74	95	100	100	95	88	78	75	70		89.6
	MIN	45	46	48	49	50	60	60	64	61	60	56	56	60	63	57	61	59	59	61	62	58	59	59	64	65	60	58	55	49	45		57.0
KASSLER	MAX	68	77	80	84	85	92	92	81	88	91	90	89	89	88	86	85	88	90	91	79	83	80	93	92	92	92	88	82	68	77		85.3
	MIN	45	47	52	51	55	57	59	51	59	56	54	53	58	57	56	60	55	57	57	60	60	56	64	59	62	59	56	54	56	49		55.8
KAUFFMAN 4 SSE	MAX	69	76	81	83	84	88	91	86	87	86	86	89	92	91	91	91	89	90	82	85	83	75	94	96	91	91	83	74	63	73		84.7
	MIN	34	38	38	36	41	44	46	51	47	45	50	44	45	50	49	56	48	47	50	51	58	54	52	53	47	47	57	46	46	44		47.1
KIT CARSON	MAX	71	80	84	90	92	92	93	91	89	95	94	91	93	99	95	98	96	94	88	93	94	88	84	95	94	94	92	88	84	79		90.3
	MIN	49	45	48	51	51	52	60	60	62	59	53	62	61	64	61	59	57	58	62	61	63	60	62	60	59	60	63	52	56	49		57.3
LA JUNTA FAA AP	MAX	70	83	86	90	90	93	97	94	94	98	96	92	96	96	95	97	95	92	86	94	87	78	95	102	96	97	98	92	79	80		91.3
	MIN	52	47	52	49	55	59	62	61	57	59	62	65	65	64	64	67	61	60	66	66	67	61	57	64	61	66	63	59	54	52		59.9
LAKE CITY	MAX	68	73	63	74	77	80	78	79	80	73	82	79	72	75	82	80	81	84	78	70	72	80	81	79	80	77	73	76	78	73		76.6
	MIN	33	31	39	36	38	40	44	46	41	40	39	43	40	42	45	44	40	42	44	47	43	47	43	48	50	45	39	40	44	39		41.7
LAKE MORAINE	MAX	53	57	59	63	66	70	71	72	71	72	72	69	71	65	73	70	75	70	66	67	67	65	74	73	73	70	66	64				68.0
	MIN	34	31	33	38	35	40	45	43	43	48	35	43	46	46	43	39	34	34	40	42	38	34	40	35	43	42	47	40				39.7
LAMAR	MAX	71	81	86	91	92	93	96	95	91	101	97	91	94	97	98	100	94	97	90	94	89	70	86	96	98	96	98	93	78	82		91.2
	MIN	50	49	49	54	56	55	63	64	60	62	54	62	60	69	65	63	62	60	64	66	63	63	62	63	63	66	64	57	54	52		59.8
LAS ANIMAS 1 N	MAX	75	82	86	92	91	96	99	96	95	100	97	95	98	99	98	100	98	97	89	96	95	88	96	99	98	100	100	98	87	81		94.0
	MIN	51	49	50	50	54	57	59	63	59	57	55	61	62	60	63	60	60	57	60	64	65	57	59	61	60	59	60	54	64	53		58.1
LEADVILLE	MAX	60	63	64	63	68	74	71	70	72	70	74	74	72	70	71	75	73	75	68	65	65	70	73	73	71	67	57					69.2
	MIN	28	31	31	33	35	38	39	40	38	38	39	45	39	42	39	42	43	40	44	41	42	39	41	45	39	41	39					38.9
LIMON 8 SSW	MAX	65	72	79	83	84	87	90	90	85	91	90	88	92	90	92	90	90	90	83	85	85	75	90	90	93	90	87	83	78	76		85.4
	MIN	42	42	46	43	46	51	48	47	52	46	52	55	53	51	51	53	50	53	53	49	58	56	55	55	55	55	50	47	50	46		50.3

See Reference Notes Following Station Index

Station		Day Of Month 1	2	3	4	5	6	7	8	9	10	11	12	13	14	15	16	17	18	19	20	21	22	23	24	25	26	27	28	29	30	31	Average
LIMON	MAX	63	72	76	84	85	84	87	86	82	89	88	84	89	90	91	90	89	90	76	85	87	73	87	91	91	89	84	81	69	75		83.6
	MIN	45	44	46	42	41	48	51	51	54	49	51	56	53	51	53	56	53	51	56	56	59	57	57	55	57	59	53	49	48	47		51.6
LITTLE HILLS	MAX	73	79	77	80	85	87	85	84	85	84	87	91	83	83	84	85	86	89	85	82	88	86	91	90	89	81	64	73	82	78		83.2
	MIN	24	25	28	35	34	37	37	34	35	39	34	37	48	49	31	46	45	42	54	53	53	49	44	56	48	52	43	47	38	42		41.3
LONGMONT 2 ESE	MAX	69	69	79	84	85	87	92	96	86	91	92	89	92	95	91	91	88	90	94	88	81	85	81	94	91	89	89	84	84	57		86.1
	MIN	44	43	43	43	46	47	50	49	52	49	51	51	50	55	51	56	54	51	60	58	57	56	54	59	56	65	61	52	55	49		52.2
MARVINE	MAX	62	67	72	73	78	79	80	79	79	77	82	89	81	82	77	82	82	86	81	77	86	78	86	89	86	80	64	69	68	60		77.7
	MIN	26	27	29	33	33	34	36	33	34	36	36	40	44	40	36	37	41	42	44	38	41	39	41	41	43	41	42	39	36	42		37.5
MAYBELL	MAX	73	79	80	82	85	90	87	85	88	85	87	93	86	85	85	87	86	91	87	81	86	86	93	90	88	83		71	77	69		84.3
	MIN	27	30	33	34	35	39	40	38	37	42	37	40	51	50	46	50	46	46	53	53	52	48	48	50	54	55		42	42	44		43.5
MEEKER	MAX	74	80	79	82	86	88	85	85	86	84	87	93	89	83	85	83	86	92	89	83	85	88	93	90	88	81	70	74	80	77		84.2
	MIN	31	33	35	37	37	37	42	40	39	41	42	41	49	52	44	50	45	44	44	53	51	46	48	55	49	53	42	47	41	45		43.8
MESA VEROE NP	MAX	76	78	79	82	84	89	88	86	86	84	89	92	88	86	87	91	92	88	84	78	79	81	87	91	90	86	82	86	84	82		85.2
	MIN	46	41	40	41	55	53	44	55	54	53	54	56	65	54	57	60	61	58	56	47	52	54	52	61	59	58	60	55	54	55		53.7
MONTE VISTA	MAX	69	70	67	72	77	80	80	80	80	79	81	81	72	77	75	76	79	82	77	73	75	74	82	75	80	77	76	78	79	77		76.7
	MIN	32	32	32	34	36	37	39	38	40	37	36	43	42	43	43	46	47	44	45	45	46	44	42	45	46	44	52	43	45	43		41.4
MONTROSE NO 2	MAX	75	75	78	83	80	86	89	93	90	90	91	90	93	94	88	89	93	91	94	93	84	85	88	92	95	96	90	88	86	88		88.2
	MIN	42	43	46	42	48	48	56	55	51	56	49	51	60	55	56	52	52	53	60	57	54	57	57	62	54	64	53	50	56	55		53.1
NORTHOALE	MAX	76	78	79	80	86	86	86	84	84	84	89	90	84	84	87	89	92	91	81	82	81	87	88	90	90	88	81	83	82	77		84.6
	MIN	33	30	35	30	35	36	35	39	37	34	34	37	36	40	48	47	48	51	56	56	47	46	47	56	53	53	50	54	52	49		43.5
NORTH LAKE	MAX	53	61	67	69	73	72	77	78	78	77	79	74	75	75	78	75	75	77	71	73	70	65	77	77	78	75	75	77	75	76		73.4
	MIN	36	32	35	41	32	39	39	42	35	35	50	41	40	44	47	44	42	45	49	39	43	44	41	46	43	47	46	39	37	44		41.2
NORWOOO	MAX	73	76	72	79	83	88	83	83	83	82	90	86	80	83	81	89	88	82	75	80	81	83	90	88	82	79	83	87	84	86		82.6
	MIN	34	38	39	33	42	44	50	49	45	52	50	51	53	51	48	45	48	52	51	47	44	51	48	52	48	45	45	47	45	44		46.4
OURAY	MAX	69	73	71	70	78	83	82	81	83	80	84	84	77	75	76	82	81	85	75	75	78	81	86	83	81	77	76	78	79	76		78.6
	MIN	35	38	43	42	43	45	47	50	46	45	43	49	56	54	50	47	52	53	53	53	49	52	51	52	55	50	43	49	50	46		48.0
PAGOSA SPRINGS	MAX	74	74	75	76	82	85	79	82	84	81	88	87	84	81	82	84	84	86	80	72	77	75	84	87	85	80	79	82	81	82		81.1
	MIN	25	30	37	32	32	36	33	37	34	30	32	38	45	51	47	44	45	45	48	49	43	51	40	43	48	44	52	47	44	38		40.7
PALISAOE 1 S	MAX	82	85	84	89	91	96	94	94	94	92	95	99	96	94	93	96	99	100	88	89	95	94	100	97	95	90	93	90	90	80		92.5
	MIN	50	51	53	53	53	60	61	61	57	58	59	60	67	62	63	64	66	63	66	61	62	62	62	66	64	65	56	58	56	51		59.7
PAONIA	MAX	78	81	82	83	87	90	89	87	87	86	89	93	90	95	87	90	91	92	87	78	87	87	92	91	90	86	74	84	84	80		86.6
	MIN	42	42	45	44	46	50	50	53	47	46	47	53	58	58	53	56	60	53	60	58	54	54	56	61	55	55	52	50	48	49		51.8
PARAOOX	MAX	84	87	85	90	94	95	92	92	92	90	97	99	90	94	94	98	101	99	87	88	89	93	97	95	96	88	87	89	90	85		91.9
	MIN	40	36	42	38	41	43	46	53	43	43	43	46	60	59	55	53	51	51	63	55	53	58	53	59	58	60	57	53	53	52		50.6
PARKER 9 E	MAX	65	70	78	79	80	85	87	78	83	86	83	85	90	84	88	83	87	89	81	84	84	76	90	89	85	88	83	79	76	71		82.2
	MIN	38	39	46	45	43	52	50	46	56	49	45	55	56	54	50	56	49	50	55	58	55	52	52	55	55	58	48	47	52	47		50.4
PLATORO OAM	MAX	60	62	62	64	70	72	71	70	70	68	75	74	71	70	69	72	73	73	62	64	67	62	72	73	73	67	66	68	68	68		68.5
	MIN	23	22	25	23	24	25	28	28	25	29	26	29	38	39	35	35	34	31	36	39	32	36	30	33	39	34	48	48	40	36		32.3
PUEBLO W8 AP	MAX	66	78	84	87	88	92	95	94	90	97	93	93	95	93	95	94	92	92	79	88	88	78	92	96	97	96	94	91	82	79		89.3
	MIN	50	46	50	51	53	52	55	55	55	51	60	58	54	54	62	58	57	55	58	57	62	62	59	58	59	58	59	56	54	53		55.7
RANGELY	MAX	79	82	84	87	90	97	93	90	93	90	92	97	89	90	93	93	96	96	88	90	90	95	98	93	95	90	67	71	80	77		88.8
	MIN	40	41	38	40	41	47	47	53	46	46	50	50	54	52	49	54	54	54	58	56	54	54	53	53	54	55	44	48	48	45		49.3
REO FEATHER LAKES	MAX	55	60	65	67	72	78	78	75	78	76	75	75	80	75	76	75	74	76	73	70	70	69	78	79	78	77	69	61	55	58		71.6
	MIN	29	33	36	41	44	41	47	44	44	48	44	43	47	54	49	53	46	45	47	49	49	42	47	53	49	47	41	42	42	38		44.5
RICO	MAX	64	70	66	73	75	79	76	75	75	74	84	82	82	74	77	80	85	77	72	74	68	72	83	76	71	72	71	71	73	75		74.9
	MIN	24	26	27	27	28	29	33	35	32	30	30	33	32	44	38	39	38	40	45	44	42	43	37	39	37	38	42	37	34	36		35.3
RIFLE	MAX	78	83	83	83	89	92	90	88	90	88	90	93	90	87	84	90	90	95	92	81	87	88	91	93	90	80	76	80	84	80		86.8
	MIN	32	33	36	37	42	41	43	44	39	40	35	39	44	49	45	50	47	42	54	56	50	47	47	53	52	48	46	47	46	48		44.4
ROCKY FORO 2 ESE	MAX	75	83	85	90	91	95	98	96	94	98	97	90	95	96	95	96	95	95	89	95	91	81	95	101	98	97	97	94	82	83		92.2
	MIN	50	44	48	48	50	52	55	59	55	56	58	61	58	58	62	62	59	58	62	62	66	64	55	60	59	63	59	53	62	53		57.0
ROGGEN 2 S	MAX	70	77	85	85	86	93	95	85	93	90	90	94	95	93	94	92	93	95	89	87	88	84	96	96	95	96	89	83	65	77		88.3
	MIN	42	41	43	42	45	50	54	51	51	50	52	50	55	52	51	48	49	49	57	56	58	53	51	56	59	53	55	53	50	47		50.8
RUSH 2 NNE	MAX	68	70	72	74	81	84	87	83	83	87	85	87	92	90	89	87	89	86	75	83	82	82	85	92	89	89	82	82	72	74		82.7
	MIN	43	45	39	40	42	47	47	47	51	49	53	53	51	52	54	53	51	54	50	52	62	53	56	53	53	53	54	48	51	45		50.0
RYE	MAX	60	70	68	75	79	83	82	82	83	86	85	84	79	83	82	81	80	83	79	80	78	72	86	83	85	84	83	86	76	73		79.7
	MIN	43	38	40	48	47	45	48	53	47	55	58	49	52	50	54	51	50	51	53	47	51	49	47	54	51	50	53	48	49	47		49.3
SAGUACHE	MAX						80	83	82	84	83	85	84	79	77	79	83	81	85	78	73	79	74	84	78	80	80	79	79	82	77		80.3
	MIN						38	39	44	43	41	44	48	44	48	43	44	58	47	49	47	44	46	45	48	46	43	47	47	43	42		45.1
SALIOA	MAX	66	74	73	77	82	85	84	84	86	82	85	84	86	81	83	83	86	87	74	79	81	80	87	88	85	82	81	82	84	77		81.6
	MIN	46	35	37	38	36	41	44	41	46	42	49	48	45	59	48	48	44	45	52	49	49	45	45	49	49	50	53	48	51	49		46.0
SEOGWICK 5 S	MAX	70	70	84	84	83	90	92	89	89	89	85	91	97	92	96	93	91	93	88	92	89	80	94	95	98	95	85	75	70	73		87.1
	MIN	45	45	47	50	53	54	57	60	56	57	58	56	55	60	60	63	61	58	60	58	59	58	59	60	60	60	60	53	47	45		55.8
SILVERTON	MAX	60	67	63	70	72	76	75	75	76	73	80	75	76	70	70	80	79	80	75	66	70	70	77	72	73	69	72	73	80	70		72.8
	MIN	27	24	27	25	26	30	30	31	30	28	28	30	32	46	37	37	39	36	42	45	37	40	35	37	42	37	52	47	40	30		34.9
SPRINGFIELO 7 WSW	MAX	68	76	82	86	86	90	90	90	89	97	95	87	89	93	94	94	94	86	84	89	87	83	85	93	91	90	96	92	89	75		88.0
	MIN	48	40	44	46	46	51	58	58	55	60	59	59	57	61	58	59	58	58	61	57	61	59	58	57	60	57	60	53	67	50		55.8
SPRINGFIELO 8 S	MAX		77	84	88	89	91	90	89	98	99	97			94	96	96	95	93	85	90	85	78	83	90	91	90	96		95	78		89.9
	MIN		44	44	49	48	51	56	59	56	59	61			60	58	59	58	58	61	58	63	57	56	61	65	59	59		65	52		56.8
STATE TURKEY EXP FARM	MAX				76		84	83	83	84	82	87																					
	MIN	28			31		34	37	39	34	32	33																					
STEAMBOAT SPRINGS	MAX	69	74	74	78	79	84	83	84	81	82	83	86	85	79	79	78	82	88	85	76	80	81	87	79	81	79	65	76	74			79.7
	MIN	25	26	28	29	31	32	33	30	32	32	34	34	38	45	37	44	40	37	50	50	47	39	39	41	44	40	35	45	42			37.2
STERLING	MAX	64	71	80	88	87	88	95	94	87	91	90	90	94	97	97	96	95	93	93	83	90	94	78	95	100	97	9[illegible]	87	75	58		88.2
	MIN	44	46	46	49	50	53	59	59	56	59	59	59	57	57	56	59	57	55	59	61	60	60	59	63	60	61	5[illegible]	55	50	48		55.8
STRATTON 3 NE	MAX	66	75	80	85	83	90	93	89	88	91	91	91	93	91	94	95	91	94	84	91	90	77	86	97	91	92	9[illegible]	85	82	75		87.3
	MIN	46	45	47	57	49	51	58	57	59	54	54	55	59	57	52	56	54	52	57	58	59	53	59	59	58	57	5[illegible]	52	45	47		54.0
SUGAR LOAF RESERVOIR	MAX	57	61	61	63	66	69	69	67	69	67	71	70	70	68	69	72	69	74	67	65	66	71	72	70	70	67	6[illegible]	66	68	65		67.4
	MIN	26	33	29	29	30	34	34	34	35	34	36	39	36	41	39	42	41	37	39	43	39	37	38	40	39	39	38	35	38	40		36.5

See Reference Notes Following Station Index

DAILY TEMPERATURES

Station		Day Of Month 1	2	3	4	5	6	7	8	9	10	11	12	13	14	15	16	17	18	19	20	21	22	23	24	25	26	27	28	29	30	31	Average
TACONY 7 SE	MAX	66	76	83	86	88	90	94	91	89	94	92	89	97	95	92	92	93	91	87	88	87	76	92	96	98	95	93	87	84	79		88.7
	MIN	48	42	45	46	53	48	51	50	50	50	65	58	57	53	59	67	56	55	56	58	59	62	59	56	62	57	59	57	65	58		55.4
TAYLOR PARK	MAX	62	64	62	67	68	75	77	73	75	75	78	74	73	73	69	76	72	75	66	63	67	71	75	75	73	69	66	70	73	73		71.0
	MIN	27	28	30	28	29	30	33	33	30	31	30	33	36	36	38	41	40	36	43	46	47	41	38	40	40	37	42	40	37	40		36.0
TELLURIDE	MAX	62	68	66	71	78	79	79	80	80	78	83	82	72	75	73	81	84	82	68	73	75	78	83	78	75	75	74	79	77	74		76.1
	MIN	27	25	31	28	30	33	35	41	31	34	30	35	45	48	41	40	41	42	46	46	43	44	39	42	40	41	48	48	44	47		38.8
TRINIDAD	MAX	57	69	75	80	81	85	87	86	86	88	87	85	83	86	86	85	87	86	80	82	78	75	88	91	88	85	89	87	85	72		82.6
	MIN	46	40	44	44	46	51	62	59	52	55	53	57	59	61	57	57	55	55	57	55	55	56	53	60	62	63	60	51	53	49		54.2
TRINIDAD FAA AP	MAX	60	72	75	83	87	89	91	90	88	91	91	87	89	89	90	90	91	91	75	88	82	78	92	92	91	89	90	89	82	72		85.5
	MIN	44	41	47	44	49	54	59	60	52	59	57	53	55	56	59	56	55	57	57	55	56	56	54	58	63	62	56	50	52	50		54.2
TWO BUTTES 1 NW	MAX	72	79	85	89	88	91	91	90	90	97	94	90	91	95	95	94	94	94	87	93	84	78	82	91	92	91	92	97	82			89.2
	MIN	48	40	45	49	49	52	58	56	55	58	56	60	57	59	58	51	47	62	60	59	62	56	59	60	61	58	58	58	55			55.4
VALLECITO DAM	MAX	70	75	75	76	82	84	83	82	82	80	86	88	84	77	82	85	86	84	72	72	77	68	83	83	85	79	76	80	79	80		79.8
	MIN	33	33	40	34	37	40	41	45	40	37	40	44	51	51	47	45	50	48	51	50	42	51	43	47	52	48	53	53	44	42		44.4
WAGON WHEEL GAP 3 N	MAX	67	63	70	64	71	77	79	77	78	77	78	82	80	75	70	75	78	80	82	68	69	70	71	81	78	80	74	76	75	76		74.7
	MIN	23	22	27	26	22	29	31	32	29	27	27	34	38	45	38	38	40	37	41	46	43	41	40	39	43	37	42	45	37	32		35.0
WALDEN	MAX	62	67	68	70	75	79	78	77	79	76	78	83	79	76	78	80	79	80	75	70	75	77	82	80	77	75	63	63	72	69		74.7
	MIN	22	26	29	30	30	32	36	34	33	37	33	36	37	45	36	42	40	37	42	50	42	39	39	44	43	39	38	38	40	37		36.9
WALSENBURG POWER PLANT	MAX	62	75	80	82	85	88	91	88	90	91	90	88	90	82	89	84	90	89	85	87	75	77	90	93	91	89	88	90	88	77		85.5
	MIN	45	39	42	51	47	47	50	56	49	52	56	50	52	63	58	60	52	53	56	51	57	53	49	60	58	61	62	47	51	50		52.6
WATEROALE	MAX	69	72	76	80	85	84	81	89	90	91	89	84	90	90	88	84	87	92	82	79	81	89	93	98	84	90	86	74	65	79		84.0
	MIN	36	44	37	37	40	45	49	46	48	45	45	49	41	52	46	43	50	47	54	50	49	42	45	50	50	51	45	49	47	45		45.9
WESTCLIFFE	MAX	64	73	72	72	79	82	83	82	81	82	85	84	83	80	81	83	83	82	69	79	75	73	84	84	86	80	78	80	78	79		79.2
	MIN	42	28	32	36	31	35	42	39	39	42	33	42	42	54	43	42	39	39	48	47	43	40	39	45	45	51	52	43	41	46		41.3
WETMORE 2 S	MAX	63	74	74	81	85	85	90	90	87	90	90	87	88	85	90	90	91	87	80	85	85	75	90	91	88	86	87	85	81	78		84.6
	MIN	45	41	45	49	45	50	50	50	49	49	58	51	52	51	52	50	53	52	55	52	52	51	58	55	55	53	52	47	50	48		50.7
WOLF CREEK PASS 1 E	MAX	51	55	56	58	64	66	64	63	65	62	68	69	63	58	62	65	66	68	64	54	58	57	66	64	65	60	59	60	61	65		61.9
	MIN	30	30	33	28	32	35	39	47	38	34	33	38	40	39	38	38	42	40	41	41	37	37	36	41	40	42	44	44	46	39		38.1
WRAY 3 WNW	MAX	73	79	86	84	84	89	90	90	88	93	91	90	92	96	97	98	92	96	92	92	91	77	91	101	97	96	92	83	82	77		89.3
	MIN	50	49	52	53	51	55	64	63	59	62	65	54	56	56	58	58	60	59	58	61	60	58	60	64	62	58	57	55	49	48		57.1
YUMA	MAX	73	80	86	90	86	93	94	92	91	92	89	92	96	96	98	95	93	96	86	92	91	75	98	101	100	97	90	85	82	78		90.2
	MIN	48	48	47	51	52	57	62	61	60	58	62	56	63	59	60	62	58	56	59	61	60	58	61	65	65	61	57	53	48	48		57.2

DAILY SOIL TEMPERATURES

Depth in Soil ø		Day of month 1	2	3	4	5	6	7	8	9	10	11	12	13	14	15	16	17	18	19	20	21	22	23	24	25	26	27	28	29	30	31	Average
		FORT COLLINS																															
3 Inches	7:00 A.M.	53	56	58	57	58	61	63	64	65	64	66	66	65	66	63	66	65	65	69	68	65	66	65	68	67	64	65	62	65	60		63.5
	7:00 P.M.	65	69	66	67	73	76	75	76	77	76	77	74	72	71	75	72	75	78	75	70	73	73	75	73	71	72	67	72	65	70		72.3
6 Inches	7:00 A.M.	57	59	61	60	61	64	62	67	68	68	69	69	69	68	67	69	68	68	71	70	68	69	68	70	70	67	68	65	68	64		66.4
	7:00 P.M.	64	67	65	66	70	72	73	74	75	75	75	74	72	71	73	72	73	76	75	71	72	73	74	73	72	72	69	71	67	70		71.5
12 Inches	7:00 A.M.	58	60	61	61	62	64	66	67	67	68	68	69	69	68	67	68	68	68	70	70	68	68	68	69	69	68	68	66	67	65		66.5
	7:00 P.M.	60	61	62	63	64	65	67	68	69	69	69	70	68	68	68	69	68	69	70	69	68	69	69	70	69	68	67	67	66	66		67.2
24 Inches	7:00 A.M	59	59	59	60	60	61	62	63	64	65	65	66	66	66	66	67	66	66	67	67	67	67	67	67	67	67	67	66	66	65		64.7
	7:00 P.M	59	59	60	60	61	62	63	64	64	65	66	66	66	66	66	66	66	67	67	67	67	67	67	67	67	67	66	66	66	65		64.8
36 Inches	7:00 A.M.	56	56	56	57	57	57	57	58	59	60	60	61	61	62	62	62	62	62	62	63	63	63	63	63	63	63	63	63	63	63		60.7
	7:00 P.M.	56	56	56	58	57	58	58	59	60	60	61	61	62	62	62	62	62	62	63	63	63	63	63	63	63	64	63	63	63	63		61.0
72 Inches	7:00 A.M.	52	52	52	52	52	53	53	53	53	54	54	54	54	55	55	56	55	58	56	56	56	57	57	57	57	57	57	57	58	58		55.0
	7:00 P.M.	52	52	52	52	53	53	53	53	54	54	54	54	55	55	55	55	56	56	56	56	57	57	57	57	57	57	57	58	58	58		55.1

ø UNDER FORT COLLINS LOAM ON NONIRRIGATED PLOT WITH SPARSE VEGETATIVE COVER. DATA FROM MERCURIAL SOIL THERMOMETERS WITH WOOD HOUSING.

See Reference Notes Following Station Index

MONTHLY AND SEASONAL HEATING DEGREE DAYS

Season of 1958 - 1959

Station	July	August	September	October	November	December	January	February	March	April	May	June	Total	Normal July-June
AKRON FAA AP	12	2	119	390	820	1020	1185	1035	912	609	286	24	6414	
ALAMOSA WB AP	33	37	245	643	1053	1193	1475	1167	1077	703	437	91	8154	8659
ALLENSPARK	198	127	342	611	916	1102	1244	1133	1120	859	601	215	8468	
ALTENBERN			219	453	858	1016	1269	980	874	562	298	44		
ARBOLES	2	3	111	399	793	986	1156	928	879	498	300	18	6073	
ARRIBA	24	0												
ASPEN	138	84	304	631	1005	1160	1292		1017	758	524	164		
BAILEY	164	102	310	619	921	1045	1219	1100	1084	785	505	141	7995	
BONO						1153	1262	1084	981	667	370	86		
BONNY DAM	0	2	72	361	748	999	1187	1021	863	545	203	21	6022	
BOULDER	6	4	88	296	665	851	999	929	754	537	246	15	5390	
BRANSON	13	5	81	321	618	810	1044	831	821					
BUENA VISTA	55	39	207	522	739	939	1106	1067	943	685	406	77	6785	
BURLINGTON	21	5	55	373		952	1076	1021	725	457	220			
BYERS	11	4	98	359	750	966	1110	975	861	588	260	21	6003	
CANON CITY	0	1	59	276	527	655	867	776	655	415	145	11	4387	
CEDAREDGE	1	0	111	399	777	924	1079	876	805	487	208	13	5680	
CENTER	77	70	275	613	1022	1160	1457	1122	1040	719	489	111	8155	
CHEESMAN	39	30	138	454	761	921	1124	998	964	685	404	73	6591	
CHERRY CREEK DAM	21	12	105	395	728	942	1100	988	907	577	286	28	6089	
CHEYENNE WELLS	3	0	74	313	648	953	1074	939	782	497	183	9	5475	
CIMARRON 3 SE	73	46	246	568	990		1444	1194	1043	695	402	96		
CLIMAX 2 NW	429	401	583	901	1211	1403	1574	1405	1494	1168	881	489	11939	
COCHETOPA CREEK	132	84	321	673	1097	1310	1600	1301	1196	835	541	190	9280	
COLLBRAN	2	2	155	412	811	972	1174	946	858	534	280	30	6176	
COLORADO NM	0		77	304	726	938	1140	914	733	412	109	0		
COLO SPRINGS WB AP	16	7	123	399	740	919	1099	937	881	628	258	30	6037	6254
CONEJOS 3 NNW	65	47	258	621	969	1115	1380	1110	1034	676	436	113	7824	
CORTEZ	0	1	92	387	789	913	1065	887	815	478	222	13	5662	
CRAIG	45	26	247	612	1005	1136	1391	1097	1040	689	427	93	7808	
CRESTED BUTTE	243	165	399	706	1098	1290	1504	1309	1299	969	623	263	9868	
DELHI		0	58	324	677	897	1161	824	785	454	139	12		
DEL NORTE	81	56	236	538	906	1033	1330	1086	963	641	441	109	7420	
DELTA 1 E	0	0	94	397	787	988	1107	824	748	394	122	4	5465	
DENVER WB AP	14	4	106	342	724	898	1081	968	841	572	273	25	5848	6132
DENVER WB CITY	14	1	98	303	660	815	1015	895	788	548	260	25	5422	5673
DILLON 1 S	351	297	507	857	1140	1331	1508	1271	1357	1006	686	391	10704	
DURANGO	16	7	171	469	789	952	1096	968	844	551	354	58	6275	
EADS	3	0	58	319	722	950	1122	931	736	452	150	8	5451	
EAGLE FAA AP	45	37	250	603	1038	1167	1379	1120	1002	688	409	104	7842	
EDGEWATER		5	89	303	665	848	1026	888	761	494	219	17		
ESTES PARK	122	100	274	598	802	975	1119	1013	993	785	495	164	7440	
EVERSOLL RANCH	0	0	28	248	579	907	1057	763	610	302	81	0	4575	
FLAGLER 2 NW					778	1020	1132	983	887	610	282			
FORDER 8 S	1	1	78	387	761	978	1168	954	811	558	169	12	5878	
FORT COLLINS	15	1	127	405	822	1056	1169	1082	838	651	314	33	6513	
FORT LEWIS	99	59	265	574	902	1029	1193	1115	1031	714	497	145	7623	
FORT LUPTON	3	6	81	355	720	1005	1151	1051	846		242	18		
FORT MORGAN	11	4	100	423	864	1101	1291	1138	857	601	221	31	6642	
FRASER	407	338	571	912	1220	1499	1600	1465	1463	1080	708	390	11653	
FRUITA 2 N	0	0	93	392	808	1013	1164	839	762	409	135	6	5621	
GATEWAY 1 SW	0		50	265	683		999	723	600	291	67	0		
GEORGETOWN	111	56	251	543	838	1017	1173	1058	1096	806	569	114	7632	
GLENWOOD SPRINGS 1 N	4	7	147	427	836	1040	1179	998	865	549	276	27	6355	
GORE PASS RANCH	263	166	445	743	1000	1317	1487			878	571	262		
GRAND JUNCTION WB AP	0	0	62	278	726	904	1096	814	728	369	104	0	5081	5796
GRAND LAKE 1 WNW	385	262	484	787	1106	1342	1483	1336	1340	1000	689	365	10579	
GRAND LAKE 6 SSW	264	209	403	741	1059	1323	1557	1400	1347	946	637	297	10183	
GREAT SAND DUNES NM	30	21	197	554	932	1065	1265	1083	997	701	397	69	7311	
GREELEY	5	2	109	449	890	1175	1303	1150	876	604	244	35	6842	
GREEN MOUNTAIN DAM	94	89	245	596	960	1203	1364	1188	1163	792	491	135	8320	
GROVER 10 W	23	3	150	371	805	1016	1137	1092	934	672	331	43	6577	
GUNNISON	132	82	294	642	1058	1294	1552	1275	1131	776	497	170	8903	
HAYDEN	68	35	262	611	1003	1171	1375	1185	1095	692	429	107	8033	
HERMIT 7 ESE	293	222	458	766	1109	1248	1405	1420	1287	883	708	339	10138	
HOLLY	0	0	35	324	771	976	1199	926	784	436	112	3	5566	
HOLYOKE	1	1	94	375	778	1076	1162	1019	837	518	226	18	6105	
HOT SULPHUR SPR 2 SW	180	96	335	691	1087	1359	1457	1283	1238	809	557	216	9308	
IDAHO SPRINGS	120	64	284	564	845	947	1115	1039	993	705	504	118	7298	
IGNACIO 1 N	5	3		481	834	1035	1149	1003	900	566	349	39		
JOHN MARTIN DAM	0	0	26	270	688	893	1117	841	641	366	66	4	4912	
JULESBURG	0	0	77	354	756	1141	1110	988	799	465	187	18	5895	
KASSLER	10	7	84	296	647	848	1001	919	822	530	246	16	5426	
KAUFFMAN 4 SSE	25	5	165	437	851	1086	1199	1136	984	660	365	54	6967	
KIT CARSON	1		58	354	774	990	1101	943	784	494	160	8		
LA JUNTA FAA AP	0	0	54	274	702	921	1173	864	731	416	100	4	5239	
LAKE CITY					1079	1230	1441	1241	1151	716	543	169		
LAKE MORAINE					973	1163	1308	1181	1229	928	676	328		
LAMAR	0	0	55	325	766	961	1195	882	747	416	103	4	5454	
LAS ANIMAS 1 N	0	0	26	283	711	911	1130	849	678	380	70	2	5040	
LEADVILLE	231	223	441	742	1062	1291	1428	1321	1365	1033	698	323	10158	
LIMON 8 SSW	14	6	120	443	811	1012	1167	1011	915	647	288	28	6462	
LIMON	21	10	154	463	843	1031	1159	984	977	664	294	36	6636	
LITTLE HILLS	91	59	323	705	1064	1128	1313	1089	1038	713	467	112	8102	
LONGMONT 2 ESE	10	8	113	418	802	1031	1196	1053	855	635	273	34	6428	
MANASSA	89	83	265	654	1000	1157	1402	1096	1039	668	426			
MARVINE	175	109	405	648	982	1147	1324	1114	1137	789	477	214	8521	
MAYBELL				614	972	1087	1291	1079	956	629	374	79		
MEEKER	32	16	214	533	864	1008	1262	1045	963	621	402	66	7026	
MESA VERDE NP	1	2	87	339	734	811	990	928	794	466	229	19	5400	
MONTE VISTA	173	102	294	633	1011	1171	1519	1172	1090	747	483	175	8570	
MONTROSE NO 2	0	0	107	397	795	966	1114	893	843	471	182	18	5786	
MONUMENT 2 W	72	29	168	430	769	945	1141	1026	1006	698	402			
NORTHDALE	15	10	167	522	858	1029	1213	1033	902	602	403	79	6833	
NORTH LAKE					870	922	1144	1053	1072	785	505	222		
NORWOOD	35	22	225	556	944	1047	1249	1085	994	631	388	49	7225	
OURAY	33	22	198	490	831	947	1100	1001	966	650	378	63	6679	
PAGOSA SPRINGS	71	32	225	565	923	1090	1282	1114	990	679	479	122	7572	

See reference notes following Station Index.

MONTHLY AND SEASONAL HEATING DEGREE DAYS

CONTINUED — Season of 1958 - 1959 — COLORADO

Station	July	August	September	October	November	December	January	February	March	April	May	June	Total	Normal July-June
PALISADE 1 S	D	D	40	193	645	815	1026	753	642	314	77	0	4505	
PAONIA	0	2	89	385	774	937	1109	879	801	470	225	12	5683	
PARADOX	0	0	86	348	761	916	1065	858	773	435	171	8	5421	
PARKER 9 E	24	15	146	451	783	982	1129	1000	976	643	359	46	6554	
PLATORO DAM	382	330	542	871							765	429		
PUEBLO WB AP	1	D	61	312	707	908	1143	871	772	486	140	10	5411	5709
RANGELY	0	1	140	519	921	1114	1288	995	882	523	258	32	6673	
RED FEATHER LAKES	179	112	317	637	938	1084	1322	1164	1189	893	654	202	8691	
RICO			390	638	938	1024	1233	1157	1103	785	617	290		
RIFLE	5	D	138	423	817		1206	966	826	530	257	37		
ROCKY FORD 2 ESE	D	0	39	314	703	926	1183	855	699	418	80	3	5220	
ROGGEN 2 S	8	3	105	402	813	1075	1163	1091	946	558	241	27	6432	
RUSH 2 NNE			110	400	787	984	1159	961	930	636	295	46		
RYE	40	19	135	430	724	913	1082	945	908	609	335	53	6193	
SAGUACHE	66	30	234	539	923	1067	1275	1063	985	680	446	70	7378	
SALIDA	23	26	211	494	755	921	1055	950	851	609	323	57	6275	
SEDGWICK	D	0	67											
SEDGWICK 5 S					822	1134	1181	1085	876	540	239	27		
SILVERTON	316	263				1230	1384	1311	1245	866	642	328		
SPICER 2 N			468	837										
SPRINGFIELD 7 WSW	2	D	48	311	625	886	1078	818	736	430	127	18	5079	
SPRINGFIELD 8 S	4			313	658		1198	827		456	154	6		
STATE TURKEY EXP FARM			276	543	835	1067		1048			462			
STEAMBOAT SPRINGS	156	95	360	672	1080	1340	1452	1212	1212	813	505	194	9091	
STERLING	6	5	123	450	846	1133	1250	1088	887	564	237	33	6622	
STRATTON 3 NE		4	84	389	753	1006	1132	982	835	566	248	20		
SUGAR LOAF RESERVOIR	324	265	534	805	1108	1382	1548	1416	1470	1104	779	385	11120	
TACONY 7 SE	1	0	55	294		927	1120	908	797	455	133	15		
TAYLOR PARK	286	271	460	760	1142	1461	1684	1531	1493	1035	713	337	11173	
TELLURIDE	187	142	363	648	998	1178	1280	1168	1152	801	562	218	8697	
TRINIDAD	4	1	62	341	610	809	1036	794	742	494	160	36	5089	
TRINIDAD FAA AP	4	0	76	332	692	914	1216	856	811	485	170	30	5586	
TWO BUTTES 1 NW	1	0	44	297	665	918	1104	885	727	446	151	10	5248	
VALLECITO DAM	64	33	223	518	831	959	1186	1140	979	654	453	93	7133	
WAGON WHEEL GAP 3 N	274	201	420	742	1115	1248	1428	1365	1196	858	653	297	9797	
WALDEN	256	205	466	816	1066	1336	1511	1309	1292	921	635	268	10081	
WALSENBURG POWER PLANT	8	4	65	354	644	850	996	834	771	527	214	24	5291	
WATEROALE	18	8	139	388	790	1031	1164	1059	891	664	327	51	6530	
WESTCLIFFE	107	72	285	646	917	1051	1310	1096	1046	779	436	138	7883	
WETMORE 2 S	10	5	89	354	666	850	1039	904	822	552	277	27	5595	
WOLF CREEK PASS 1 E	282	303	528	831	1055	1252	1417	1315	1324	1058	826	442	10633	
WRAY 3 WNW	2	3	90	404	799	1071			757	527	181	6		
YUMA	1	1	87	362	770	1026	1164	994	829	504	201	7	5946	

See reference notes following Station Index.

EVAPORATION AND WIND

Station		Day of month																														
		1	2	3	4	5	6	7	8	9	10	11	12	13	14	15	16	17	18	19	20	21	22	23	24	25	26	27	28	29	30	31	Total or Avg.
ARBOLES	EVAP	.38	.36	.31	.31	.35	.37	.36	.33	.42	.42	.33	.32	.00	.28	.39	.41	.40	.32	.33	.24	.22	.24	.14	.42	.42	.42	.42	.42	.42	.42		10.17
	WIND	26	46	47	47	27	22	24	16	21	11	29	34	23	18	6	15	15	35	37	24	37	*	31	37	*	120	27	28	28	30		861
	MAX	80	77	78	95	87	105	104	100	102	102	101	103	105	106	105	105	104	103	88	97	104	105	102	107	105	105	107	104	102	101		99.7
	MIN	45	40	45	45	60	50	60	60	49	49	51	63	65	65	65	62	66	70	52	67	57	56	65	75	70	64	72	65	87	70		59.7
BONNY DAM	EVAP	.30	.22	.32	.42	.35	.38	.55	.68	.55	.55	.39	.53	.48	.77	.46	.42	.40	.46	.45	.34	.54	.44	.16	.52	.51	.52	.68	.51	.50	.04		13.44
	WIND	111	71	147	171	80	72	221	350	186	250	75	96	154	265	107	32	97	72	81	76	131	113	126	196	171	139	251	117	168	103		4229
CLIMAX 2 NW	EVAP	-	-	-	-	-	-	-	-	-	-	.13	.25	.09	.23	.15	.15	.27	.25	.23	*	.11	.17	.27	.11	.11	.24	.09	.00	.20	.28		-
	WIND	-	-	-	-	-	-	-	-	-	-	25	45	24	29	24	29	33	28	53	23	13	24	39	31	41	45	33	24	46	58		-
	MAX	-	-	-	-	-	-	-	-	-	-	-	71	64	73	73	75	76	73	70	63	62	72	73	70	69	69	67	64	70	69		-
	MIN	-	-	-	-	-	-	-	-	-	-	-	44	41	42	42	42	42	42	45	45	42	41	44	46	41	45	40	32	40	41		-
CONEJOS 3 NNW	EVAP	*	.14	.50	.08	.31	.01	.10	.04	.68	.54	.33	.18	.10	.09	.06	.34	.31	.29	.08	.32	.19	.22	.19	.01	.29	.10	.10	.20	.05	.25		6.10
	WIND	33	48	56	45	44	34	28	46	51	80	48	43	61	46	36	21	30	43	35	32	32	27	5	44	44	78	120	128	76	80		1494
ESTES PARK	EVAP	-	.17	.21	.19	.31	.23	.40	.35	.28	.39	.39	.30	.42	.18	.50	.28	.21	.30	.22	.16	.14	.17	.16	.27	.28	.31	.28	.16	.11	.18		8 7.81
	WIND	46	39	47	43	53	37	49	58	51	102	56	43	68	88	45	89	39	38	47	54	43	41	35	42	77	62	131	123	62	61		1769
FORT COLLINS (a)	EVAP	.15	.17	.19	.20	.21	.21	.28	.24	.26	.25	.25	.25	.22	.16	.22	.23	.24	.22	.29	.14	.14	.21	.18	.23	.17	.12	.26	.21	.06	.18		6.14
	WIND	17	14	20	23	25	19	28	32	25	26	33	20	27	26	22	33	27	21	53	25	15	38	18	33	34	16	55	41	26	33		825
	MAX	76	78	72	76	81	84	85	85	84	84	84	87	78	80	85	83	83	87	80	75	81	82	85	82	76	79	75	78	67	79		80.4
	MIN	56	59	61	60	61	64	66	65	68	68	67	69	67	67	66	68	67	68	70	70	67	68	68	70	68	67	66	62	65	61		65.6
GRAND JUNCTION WB AP	EVAP	.50	.53	.48	.61	.56	.60	.78	.57	.77	.70	.62	.70	.67	.54	.53	.53	.65	.74	.59	.36	.49	.68	.60	.66	.59	.67	.32	.35	.43	.65		17.47
	WIND	107	92	98	138	92	108	135	95	168	114	94	101	129	134	130	140	139	141	109	97	84	144	129	116	160	222	176	145	91	143		3771
	MAX	81	83	80	82	84	87	88	84	86	86	88	86	84	89	89	84	86	90	84	86	88	88	90	87	84	80	80	81	85	84		85.1
	MIN	48	48	49	49	53	52	50	52	50	53	52	55	59	60	60	58	58	57	61	61	59	60	58	61	60	69	56	51	56	53		55.3
GRAND LAKE 6 SSW	EVAP	.14	.25	.24	.24	.23	.32	.44	.39	.37	.42	.39	.31	.46	.24	.25	.31	.36	.29	.39	.19	.20	.13	.33	.21	.25	.33	.15	.12	.37	.23		8.55
	WIND	82	90	87	94	98	83	105	102	90	116	109	85	106	99	85	135	102	87	109	84	89	71	109	90	105	100	115	101	117	127		2972
	MAX	66	67	70	64	74	77	80	75	74	73	75	75	76	70	72	76	75	76	77	71	71	72	75	70	72	72	65	66	75	65		72.2
	MIN	34	30	37	32	33	40	43	42	42	38	39	44	41	47	42	53	46	43	50	52	48	46	45	47	48	45	44	36	45	47		42.6
GREEN MTN DAM	EVAP	.18	.18	.19	.20	.23	.27	.29	.33	.29	.35	.40	.26	.23	.20	.16	.25	.20	.29	.29	.13	.19	.24	.21	.27	.25	.25	.16	.15	.24	.33		7.21
	WIND	42	38	34	43	43	41	39	59	48	66	53	41	37	51	25	56	41	33	60	29	46	45	37	26	-	-	-	-	-	-		8 1291
JOHN MARTIN DAM	EVAP	.25	.25	.28	.29	.29	.47	.44	.47	.49	.40	.37	.35	.64	.38	.38	.82	.40	.40	.35	.33	.27	.23	.32	.29	.39	.48	.54	.48	.36	.29		11.70
	WIND	70	50	72	70	43	45	134	170	107	73	74	22	165	50	80	50	46	69	55	70	60	66	48	70	88	122	116	80	112	77		2354
MONTROSE NO 1	EVAP	.31	.30	.27	.26	.33	.37	.49	.47	.50	.37	.38	.34	.29	.24	.35	.37	.22	.30	.20	.25	.26	.38	.30	.31	.30	.39	.35	.35	.46	.47		10.18
	WIND	28	27	31	23	26	25	48	46	47	34	27	18	31	18	25	20	21	19	20	25	29	27	18	22	47	58	60	56	76	48		1000
PLATORO DAM	EVAP	.15	.21	.19	.16	.14	.29	.33	.35	.36	.37	.31	.22	.39	.05	.24	.21	.16	.32	.12	.20	.04	.09	.16	.13	.17	.32	.35	.34	.37	.29		7.03
	WIND	50	50	50	50	20	50	40	80	50	110	40	60	50	40	50	30	30	50	30	30	40	30	20	30	30	80	110	90	100	50		1540
PUEBLO CITY RES	EVAP	.37	.15	.30	.29	.34	.35	.34	.39	.45	.38	.48	.43	.40	.28	.44	.43	.36	.29	.33	.29	.33	.36	.28	.35	.33	.37	.45	.43	.47	.32		10.78
	WIND	120	70	90	80	50	60	80	70	100	110	80	70	100	80	120	100	90	70	90	50	110	100	80	80	60	80	60	110	140	200		2700
	MAX	78	71	84	84	85	87	88	92	87	84	90	89	87	89	89	92	94	84	89	80	89	85	86	91	91	87	89	86	81	83		86.4
	MIN	53	49	52	52	55	55	63	55	56	56	58	59	55	58	60	59	58	57	62	60	60	60	60	60	60	60	60	65	58	55		57.7
SPRINGFIELD 7 WSW	EVAP	.18	.29	.35	.30	.38	.52	.65	.52	.48	.60	.28	.37	.53	.51	.40	.47	.42	.58	.43	.39	.23	.15	.28	.43	.51	.51	.66	.58	*	.21		12.21
	WIND	105	112	144	85	89	80	236	223	157	155	161	110	133	174	111	111	86	108	99	92	84	106	84	135	137	225	176	143	176	106		3943
	MAX	70	79	80	86	85	88	84	87	87	89	90	91	86	88	93	89	94	91	87	89	84	84	88	90	89	86	88	87	87	79		86.5
	MIN	52	48	48	50	53	55	57	57	56	60	54	58	60	58	58	60	61	60	63	60	62	68	52	60	62	61	62	55	77	55		57.7
SUGAR LOAF RES	EVAP	-	-	-	-	-	-	-	-	-	-	-	-	.13	.16	.24	.12	.36	.08	.31	.09	.11	.19	.25	.17	.16	.06	.13	.26	.23	.20		-
	WIND	38	40	41	38	39	34	50	56	49	33	24	25	22	44	23	22	36	29	37	18	20	35	28	16	34	41	37	56	34	42		1041
VALLECITO DAM	EVAP	.26	.20	.26	.19	.21	.29	.32	.31	.34	.30	.30	.31	.25	.22	.23	.27	.26	.24	.11	.07	.12	.08	.14	.16	.28	.28	.19	.27	.28	.31		7.05
	WIND	28	14	10	21	22	7	26	37	19	31	19	17	20	19	16	17	18	10	9	4	7	7	8	11	8	38	27	40	26	24		560
WAGON WHEEL GAP 3 N	EVAP	.31	.25	.24	.12	.31	.40	.29	.35	.30	.40	.27	.32	.31	.26	.20	.09	.32	.27	.37	.18	.07	.23	.18	.28	.18	.27	.30	.45	.31	.43		8.26
	WIND	81	68	53	62	58	44	48	72	55	76	51	43	53	50	28	44	43	37	64	37	41	48	36	49	48	70	91	109	72	86		1717

MAXIMUM AND MINIMUM IN ABOVE TABLE REFER TO EXTREMES OF TEMPERATURE OF WATER IN PAN AS RECORDED DURING THE 24 HOURS ENDING AT TIME OF OBSERVATION.
(a) EVAPORATION MEASURED IN SUNKEN PAN 3 FEET BY 3 FEET.

SUPPLEMENTAL DATA

Station	Wind direction		Wind speed m. p. h.				Relative humidity averages percent				Number of days with precipitation							Percent of possible sunshine	Average sky cover sunrise to sunset
	Prevailing	Percent of time from prevailing	Average	Fastest mile	Direction of fastest mile	Date of fastest mile	5:00A MST	11:00A MST	5:00P MST	11:00P MST	Trace	.01-.09	.10-.49	.50-.99	1.00-1.99	2.00 and over	Total		
ALAMOSA WB AIRPORT	-	-	-	-	-	-	75	32	28	-	6	4	0	0	0	0	10	-	4.8
COLORADO SPRINGS WB AIRPORT	N	12	10.2	++32	WNW	20	68	33	35	60	7	2	7	0	0	0	16	-	4.6
DENVER WB AIRPORT	S	22	9.2	40	S	12	62	27	29	49	8	6	2	0	0	0	16	72	4.6
GRAND JUNCTION WB AIRPORT	ESE	33	11.0	43	NW	27	35	19	14	24	10	2	0	0	0	0	12	87	3.6
PUEBLO WB AIRPORT	SE	14	8.7	43	N	16	75	33	26	52	8	4	2	1	0	0	15	80	4.4

++ FASTEST OBSERVED ONE MINUTE WIND SPEED. THIS STATION IS NOT EQUIPPED WITH AUTOMATIC RECORDING WIND INSTRUMENTS.

See reference notes following Station Index.

CLIMATOLOGICAL DATA

COLORADO
DELAYED DATA

Station	Temperature: Average Maximum	Average Minimum	Average	Departure From Long Term Means	Highest	Date	Lowest	Date	Degree Days	No of Days: Max 90° or Above	Max 32° or Below	Min. 32° or Below	Min. 0° or Below	Precipitation: Total	Departure From Long Term Means	Greatest Day	Date	Snow, Sleet: Total	Max. Depth on Ground	Date	No of Days: .10 or More	.50 or More	1.00 or More
DECEMBER 1958																							
MEEKER	45.9	18.5	32.2		57	21+	-10	30	1008	0	3	28	2	1.13		.32	12	10.6	4	28	4	0	0
RUSH 2 NNE	47.4	18.6	33.0		70	3	10	23	984	0	5	31	0	.10	- .10	.08	12	3.5			0	0	0
SILVERTON	41.7	8.3	25.0	5.9	58	21	-17	30	1230	0	5	31	8	.50	- 1.05	.25	23	1.8	4	31+	2	0	0
JANUARY 1959																							
GORE PASS RANCH	30.3M	3.2M	16.8M		43	25+	-17	5	1487	0		31		.25		.15	26	4.0	4	3+	1	0	0
FEBRUARY 1959																							
BRANSON	47.4	22.9	35.2		65	16	8	2	831	0	1	22	0	.74		.37	4		11	5	2	0	0
BYERS	41.9	18.1	30.0	- 2.0	54	12+	- 1	10+	975	0	6	28	2	D .61	.16	.20	24+	10.0			3	0	0
MARCH 1959																							
BRANSON	52.7	23.9	38.3		67	30+	6	5	821	0	2	26	0	1.45		.70	20	16.0	8	20	3	1	0
APRIL 1959																							
ASPEN	55.7	23.3	39.5		72	30	10	12	758	0	0	28	0	2.41		.82	27				8	1	0

DAILY PRECIPITATION

Station	Total	1	2	3	4	5	6	7	8	9	10	11	12	13	14	15	16	17	18	19	20	21	22	23	24	25	26	27	28	29	30	31
DECEMBER 1958																																
ELBERT 2 WNW	.37												.21																	.13		.03
IOALIA 2 SW	.50					.39	T		T				.11									T										
MEEKER	1.13	T								.05	.08	.04	.32	.04										.10	.05	T	.14		.26		T	.05
RUSH 2 NNE	.10												.08															T	T	.02		
SILVERTON	.50										.02													.25		.05			.18			
JANUARY 1959																																
AMY	.31			.04											.12	.12											T			.03		
CAMPO 11 WSW	-	-	-		-	-												-							-							.04
GORE PASS RCH	.25		.03	T				T							T						.03	T					.15			.04		T
KIOWA 5 SE	D .50		T		T		0.20					0.20		0.10																		
FEBRUARY 1959																																
BRANSON	.74	.05			.37	.07															T				T	.25		T				
BYERS	.0 .61	0.05			.20						.06												.10		.20							
MARCH 1959																																
BRANSON	1.45				.24										.05						.70					.46						
IOALIA 2 SW	1.75			T	.03					T			T		T	.28					.12	.04					.84	.27		.17	T	
APRIL 1959																																
ASPEN	2.41							.29	.30		.20	.14						.02	.06	.07	.13	.20					.12	.82	.06			
ELECTRA LAKE	2.17	*	*	*	*	*	*	*	*	*	*	*	*	*	*	*	*	*	*	*	*	*	*	*	*	*	*	*	*	*	2.17	
IOALIA 2 SW	.56			T					T		.23		.04						.29		T											

See Reference Notes Following Station Index

DAILY TEMPERATURES

COLORADO
DELAYED DATA

Station		Day Of Month 1	2	3	4	5	6	7	8	9	10	11	12	13	14	15	16	17	18	19	20	21	22	23	24	25	26	27	28	29	30	31	Average
DECEMBER 1958																																	
MEEKER	MAX	51	54	55	44	57	53	53	52	47	49	42	44	40	42	50	43	49	57	52	55	57	50	41	42	32	38	46	40	34	24	30	45.9
	MIN	11	15	17	31	13	26	17	27	33	28	35	36	10	14	14	21	20	18	21	21	18	17	30	26	13	3	9	23	0	-10	18	18.5
RUSH 2 NNE	MAX	51	59	70	54	31	24	62	50	40	52	52	35	30	40	57	51	59	61	41	61	58	51	39	50	50	47	62	39	26	31	37	47.4
	MIN	20	24	24	24	19	13	22	17	14	21	25	11	16	12	15	18	18	24	29	16	21	22	10	22	14	23	15	24	18	15	11	18.6
SILVERTON	MAX	50	46	51	45	47	46	48	46	42	40	42	40	35	35	46	49	47	49	48	45	58	40	40	35	32	36	41	31	26	29	29	41.7
	MIN	4	9	16	17	12	8	8	19	29	24	15	28	0	0	0	3	10	17	9	7	3	5	23	- 6	- 8	3	- 4	20	6	-17	- 2	8.3
JANUARY 1959																																	
GORE PASS RCH	MAX	30	29	12	23	20	43	37	25	23	24	34	29	27	35	22						20	27	41	40	43	38	35	40	32	31	27	30.3
	MIN	13	11	-10	-10	-17	12	13	- 5	-12	- 7	5	- 5	- 6	11	- 7						1	2	22	6	20	23	4	12	13	- 8	1	3.2
FEBRUARY 1959																																	
BRANSON	MAX	18	34	34	42	33	51	53	55	45	47	50	58	52	48	57	65	60	48	50	48	57	55	48	42	43	50	43	40				47.4
	MIN	10	8	15	22	10	16	36	35	35	13	25	28	32	20	35	35	33	22	18	15	25	20	18	22	22	26	23	23				22.9
BYERS	MAX	26	28	40	32	34	51	54	40	26	38	51	54	40	49	52	53	50	32	30	38	50	40	50	33	43	50	43	45				41.9
	MIN	- 1	1	8	16	2	14	26	18	16	- 1	19	28	28	18	27	31	24	21	20	21	22	25	14	27	12	22	24	25				18.1
MARCH 1959																																	
BRANSON	MAX	64	50	60	50	29	30	55	48	58	48	38	62	67	53	37	50	58	65	60	40	59	57	60	60	50	42	48	50	60	67	58	52.7
	MIN	26	23	19	16	6	16	20	27	30	17	20	22	35	25	13	18	26	40	30	20	14	14	43	40	20	18	24	30	25	30	35	23.9
APRIL 1959																																	
ASPEN	MAX	70	65	53	67	70	69	58	41	39	55	45	43	58	60	50	59	50	46	47	40	40	53	63	63	65	56	65	50	60	72		55.7
	MIN	30	29	25	24	32	28	31	19	25	20	17	10	15	25	20	19	23	17	19	13	20	16	23	41	40	20	28	12	27	30		23.3

SNOWFALL AND SNOW ON GROUND

Station		Day of month 1	2	3	4	5	6	7	8	9	10	11	12	13	14	15	16	17	18	19	20	21	22	23	24	25	26	27	28	29	30	31
DECEMBER 1958																																
MEEKER	SNOWFALL													T										2.5	T	T	1.5		5.1		T	1.5
	SN ON GND																							T	T	T	1	T	4	3	3	3
SILVERTON	SNOWFALL										0.5													0.5		0.3			0.5			
	SN ON GND	3	2	1	1	1					T	T	T	T	T	T	T	T	T	T	T	T	T	3	3	3	3	3	4	4	4	4
FEBRUARY 1959																																
BYERS	SNOWFALL	0.5			2.0						1.5												3.0		3.0							
	SN ON GND	-	-	-	5	-	-	-	-	-	-	-	-	-	-	1	-	-	-	-	-	-	-	1	-	-	-	-	-			

CORRECTED DATA

OCTOBER 1956 through OCTOBER 1958	CASCADE	Entire record for the period indicated should have been published under the name of Cascade No. 2.
ANNUAL 1958	GRAND LAKE 1 N	Annual precipitation total should be E15.80.
MARCH 1959	CASCADE NO 2	Record should have been published under the name of Electra Lake.

See Reference Notes Following Station Index

TOTAL PRECIPITATION

ISOLINES ARE DRAWN THROUGH POINTS OF APPROXIMATELY EQUAL VALUE. CAUTION SHOULD BE USED IN INTERPOLATING ON THESE MAPS, PARTICULARLY IN MOUNTAINOUS AREAS.

USCOMM-WB-ASHEVILLE

JUNE 1959

AVERAGE TEMPERATURE

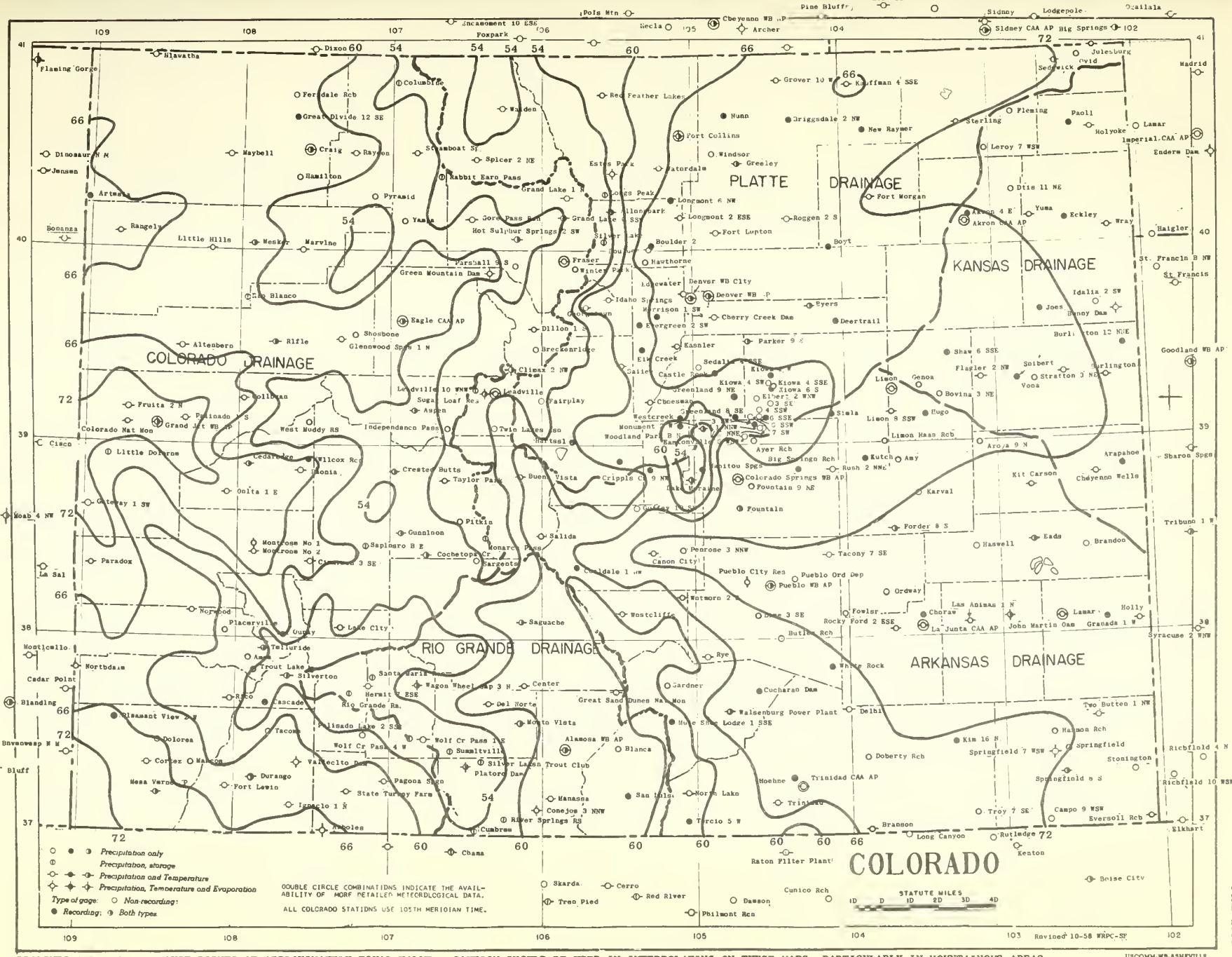

ISOLINES ARE DRAWN THROUGH POINTS OF APPROXIMATELY EQUAL VALUE. CAUTION SHOULD BE USED IN INTERPOLATING ON THESE MAPS, PARTICULARLY IN MOUNTAINOUS AREAS.

USCOMM-WB-ASHEVILLE

JUNE 1959

STATION INDEX

STATION	INDEX NO.	COUNTY	DRAINAGE ‡	LATITUDE	LONGITUDE	ELEVATION	OBSERVATION TIME AND TABLES: TEMP.	PRECIP.	EVAP.	SPECIAL (SEE NOTES)	OBSERVER
AKRON 4 E	0109	WASHINGTON	3	40 10	103 09	4560				C	ORY LANO FIELO STA
AKRON FAA AIRPORT	0114	WASHINGTON	3	40 07	103 10	4582	MID	MID		H	FEO AVIATION AGENCY
ALAMOSA WB AIRPORT	0130	ALANOSA	5	37 27	105 52	7536	MID	MID		C HJ	U S WEATHER BUREAU
ALLENSPARK	0183	BOULOER	4	40 12	105 32	8500	5P	5P		C	CHARLES JENSEN
ALTENBERN	0214	GARFIELO	2	39 30	108 23	5690	5P	5P		H	ORVILLE C ALTENBERN
AMES	0228	SAN NIGUEL	2	37 54	107 55	8701		5P			WEST COLO POWER CO
AMY	0242	LINCOLN	1	38 54	103 39	5420		6P			BEN H MARSHALL
ARAPAHOE	0304	CHEYENNE	3	38 51	102 11	4013				C	JOSEPH H PFOST
ARBOLES	0307	ARCHULETA	2	37 01	107 25	6175	5P	5P	5P		MRS BETTY M SEIBEL
AROYA 9 N	0343	CHEYENNE	1	38 59	103 06	5100		7P			CLARK WRIGHT
ARTESIA	0354	MOFFAT	2	40 15	109 01	5900				C	NRS GLAOYS E CADY
ASPEN	0370	PITKIN	2	39 11	106 50	7913	6P	6P		C H	VERLIN E RINGLE
AYER RANCH	0437	EL PASO	1	39 01	104 36	7232		8A			RALPH J AYER
BAILEY	0454	PARK	4	39 24	105 29	7733	5P	5P			U S FOREST SERVICE
BIG SPRINGS RANCH	0712	EL PASO	1	38 52	104 19	6035				C	ARTHUR H NUTT
BLANCA	0776	COSTILLA	5	37 26	105 31	7503		12M			LINOEL J HUOSON
BONO	0810	EAGLE	2	39 53	106 42	6700	6P	6P		H	AGENT O+R G W RY
BONNY OAM	0834	YUMA	3	39 38	102 11	3748	7A	7A	7A		U S BUR RECLAMATION
BOULOER 2	0843	BOULOER	4	40 01	105 16	5400				C	THOMAS L PLATT
#BOULOER	0848	BOULOER	4	40 01	105 17	5444	6P	6P		H	CITY OF BOULOER
BOVINA 3 NE	0862	LINCOLN	3	39 14	103 22	5280		7P			IRA W FREEMAN
BRANDON	0895	KIOWA	1	38 27	102 27	3925		8A			MRS ELSIE E WHITE
BRANSON	0898	LAS ANIMAS	1	37 01	103 53	6292	5P	5P			CHARLES S MITCHELL
BRECKENRIOGE	0909	SUMMIT	2	39 29	106 02	9579		5P			MISS HELEN E RICH
BRIGGSOALE 2 NW	0945	WELO	4	40 39	104 20	4875				C	U S FOREST SERVICE
BUENA VISTA	1071	CHAFFEE	1	38 50	106 08	7954	4P	4P			LLOYO R SWEOHIN
BURLINGTON	1121	KIT CARSON	3	39 18	102 16	4250	5P	5P		H	RALPH C BINARO
BURLINGTON 12 NNE	1126	KIT CARSON	3	39 28	102 09	4230				C	SHIRLEY M JAMES
BUTLER RANCH	1157	PUEBLO	1	38 00	104 28	4850		5P			MRS WINIFREO ORR
BYERS	1179	ARAPAHOE	4	39 42	104 13	5202	6P	6P		C H	W L BEST
CAMPO 11 WSW	1268	BACA	1	37 03	102 45	4329		6P			JESS L PERKINS
CANON CITY	1294	FPEMONT	1	38 26	105 16	5343	4P	4P		H	WAROEN PENITENTIARY
CASTLE ROCK	1401	OOUGLAS	4	39 22	104 51	6250				C	US SOIL CON SERVICE
CEOAREOGE	1440	OELTA	2	38 54	107 56	6175	5P	5P		C H	PHILIP R AUST
CENTER	1458	SAGUACHE	5	37 45	106 07	7668	8P	8P			WILLIAM B SUTLEY
CHEESMAN	1528	JEFFERSON	4	39 13	105 17	6875	5P	SP		H	SUPT CHEESMAN RES
CHERAW	1539	OTERO	1	38 06	103 30	4072				C	SIMON B SCHULTZ
CHERRY CREEK OAM	1547	ARAPAHOE	4	39 39	104 51	5649	4P	4P			CORPS OF ENGINEERS
CHEYENNE WELLS	1564	CHEYENNE	3	38 49	102 21	4250	4P	4P			CITY WATER OEPT
CIMARRON 3 SE	1609	MONTROSE	2	38 24	107 31	7096	6P	6P			CARL E MC MILLEN
CLIMAX 2 NW	1660	EAGLE	2	39 23	106 12	11300	4P	4P	4P	C	HIGH ALTITUOE OBS
COALOALE 1 NW	1693	FPEMONT	1	38 23	105 47	6525				C	R L BANTA
COCHETOPA CREEK	1713	GUNNISON	[illegible]	38 26	106 46	8000	8A	8A		C H	HAROLO F KREUGER
COLLBRAN	1741	MESA	[illegible]	39 14	107 58	6350	SP	SP		H	TEO A SMITH
COLORAOO NAT MON	1772	MESA	[illegible]	39 06	108 44	5780	5P	5P			SUPT COLO NAT PARK
#COLOPAOO SPRINGS WB AP	1778	EL PASO	1	38 49	104 42	6173	MID	MID		HJ	U S WEATHER BUREAU
COLUMBINE	1792	ROUTT	[illegible]	40 51	106 58	8699		VAR		S	U S WEAIHER BUREAU
CONEJOS 3 NNW	1816	CONEJOS	[illegible]	37 08	106 02	7900	5P	5P	5P		WILLIAM M OARNALL
CORTEZ	1886	MONTEZUMA	[illegible]	37 21	108 34	6177	5P	SP		H	MONTEZUMA VAL IRRIG
CRAIG	1928	MOFFAT	[illegible]	40 31	107 33	6247	MID	MID		C	GLENN F JOROAN
CRESTED BUTTE	1959	GUNNISON	[illegible]	38 52	106 58	8855	5P	5P		C H	MRS MARY A YELENICK
CRIPPLE CREEK 9 NW	1978	TELLER	[illegible]	38 52	105 17	8500				C	WILLIAM W SNARE
CUCHARAS OAM	2040	HUERFANO	1	37 44	104 36	5995				C	ARCH CRISP
CUMBPES	2048	CONEJOS	[illegible]	37 01	106 27	10015		VAR		S	ISIORO VALOE2
OEERTRAIL	2162	ARAPAHOE	4	39 37	104 03	5183				C	EVERITT L DAVIS
OELHI	2178	LAS ANIMAS	1	37 38	104 01	5090	5P	5P			CHARLES F SHAFFER
OEL NOPTE	2184	RIO GRANOE	5	37 40	106 21	7884	6P	6P			LYNN K WOOOS
OELTA 1 E	2192	OELTA	2	38 45	108 03	5125	6P	6P			W O PRESTON
OENVER WB AIRPORT	2220	OENVER	4	39 46	104 53	5292	MID	MID		C HJ	U S WEATHER BUREAU
OENVER WB CITY	2225	OENVER	4	39 45	105 00	5221	MID	MID		C	U S WEATHER BUREAU
OILLON 1 S	2281	SUMMIT	2	39 36	106 03	8900	6P	6P		H	RAYMOND O WAILES
OOHERTY RANCH	2312	LAS ANIMAS	1	37 23	103 53	4800		SP			MRS M A CROWDER
OOLORES	2326	MONTEZUMA	2	37 28	108 30	6972		9A			LLOYD C PYLE
OURANGO	2432	LA PLATA	2	37 17	107 53	6550	6P	6P		C H	MALCOLM R OAYTON
EADS	2446	KIOWA	1	38 29	102 47	4258	5P	5P		C	WILLARO C ROBERTS
EAGLE FAA AIRPORT	2454	EAGLE	2	39 39	106 55	6497	MID	MID		C H	FEO AVIATION AGENCY
EASTONVILLE 1 NNW	2494	EL PASO	4	39 05	104 34	7250		6A			CARL R GUY
EASTONVILLE 2 NNE	2496	EL PASO	4	39 05	104 33	7270		8A			HUGH T KELLY
EASTONVILLE 3 NW	2497	EL PASO	4	39 06	104 36	7000				C	RALPH H EVANS
EASTONVILLE 6 WSW	2501	EL PASO	4	39 02	104 40	7600		10			OARWIN O WOOLLEY
ECKLEY	253[illegible]	YUMA	3	40 07	102 29	3900				C	MRS ROBERTA M MAY
EOGEWATER	2557	JEFFEPSON	4	39 46	105 03	5450	5P	5P			J C R SANATORIUM
ELBERT 2 WNW	2593	ELBERT	4	39 14	104 35	7025		5P			FRANK R KELLY
ELBERT 3 SE	2597	ELBERT	4	39 12	104 30	6750		9A			EARL RAMEY
ELBERT 4 SSW	259[illegible]	ELBERT	4	39 10	104 34	7220		8A			HUGH MUNOY
ELBERT 6 SSE	260[illegible]	ELBERT	4	39 08	104 32	7210				C	LELAND P OLKJER
ELBERT 6 SSW	2601	ELBERT	4	39 08	104 34	7200		8A			MR PEARL WILLS
ELBERT 7 SW	2603	ELBERT	4	39 08	104 37	7200		9A			HAROLO W 2ION
ELECTRA LAKE	2624	LA PLATA	2	37 33	107 48	8398		MID			WESIERN COLO POWER CO
ELK CREEK	2633	JEFFERSON	4	39 29	105 20	8440				C	SAMUEL J HARGIS
ESTES PARK	2759	LARIMER	4	40 23	105 31	7525	4P	4P	4P	H	U S BUR RECLAMATION
EVERGREEN 2 SW	2795	JEFFERSON	4	39 37	105 21	7300				C	RAY S FLEMING
EVERSOLL RANCH	2803	BACA	1	37 02	102 05	3576	6P	6P		H	J C EVERSOLL
FAIRPLAY	2814	PAPK	4	39 14	106 00	10000		AR			U S FOREST SERVICE
FERNOALE RANCH	2880	MOFFAT	2	40 47	107 39	7000		4P			JOHN J SHERMAN
FLAGLER 2 NW	2932	KIT CARSON	3	39 19	103 05	4975	5P	7A			A E GAINES JR
FLEMING	2944	LOGAN	3	40 40	102 50	4250		6P			JOHN G MORISON
FOROER 8 S	2997	LINCOLN	1	38 33	103 41	4739	6P	6P		C	MELVIN B SAVAGE
FORT COLLINS	3005	LARIMER	4	40 35	105 05	5004	7P	7P	7P	CGH	COLORAOO STATE UNIV
FORT LEWIS	3016	LA PLATA	2	37 14	108 03	7610	8A	8A			FT LEWIS A + M COL
FORT LUPTON	3027	WELO	4	40 05	104 50	4908	5P	5P			COLO CENIRAL PWR CO
FORT MORGAN	3036	MORGAN	4	40 15	103 48	4321	8A	8A		H	GI WEST SUGAR CO
FOUNTAIN	3063	EL PASO	1	38 40	104 42	5546		7A		C	A E ORCUTT
FOUNTAIN 9 NE	3068	EL PASO	1	38 47	104 37	5960		VAR			RAY E SHONTS
FOWLER	3079	OTERO	1	38 08	104 02	4338		7A			US SOIL CON SERVICE
FRASER	3113	GRAND	2	39 57	105 50	8560	6P	6P		H	RONALO R TUCKER
FRUITA 2 N	3146	MESA	2	39 11	108 44	4600	6P	6P			S STEELE BURGIN
GARONER	3222	HUERFANO	1	37 46	105 11	6995		6P			FREO G WAGGONER
GATEWAY 1 SW	3246	MESA	2	38 40	108 59	4562	5P	5P			MRS M S HUBBARO
GENOA	3258	LINCOLN	3	39 17	103 30	5599		6P			A O MILEY
GEORGETOWN	3261	CLEAR CREEK	4	39 42	105 43	8570	5P	5P			PUBLIC SERVICE CO
GLENWOOO SPRINGS 1 N	3359	GARFIELD	2	39 34	107 20	5823	5P	5P		H	RAOIO STATION KGLN
GORE PASS RANCH	3423	GRANO	2	40 09	106 28	7602	5P	5P			MRS J M HOHNHOLZ
GRANAOA 1 W	3477	PROWERS	1	38 04	102 19	3500				C	CLYOE B KENNEOY
GRANO JUNCTION WB AP	3488	MESA	2	39 07	108 32	4849	MID	MID	5P	C HJ	U S WEATHER BUREAU
GRANO LAKE 1 WNW	3496	GRANO	2	40 16	105 50	8576	5P	5P		H	US NAT PARK SERVICE
GRANO LAKE 6 SSW	3500	GRANO	2	40 11	105 52	8288	5P	5P	5P	C	U S BUR RECLAMATION
GREAT OIVIOE 12 SE	3539	MOFFAT	2	40 42	107 39	6900				C	FRANK A BOCHMANN
GREAT SAND OUNES NM	3541	ALAMOSA	5	37 43	105 31	8120	5P	5P		H	GREAT SANO OUNES NM
GREELEY	3546	WELO	4	40 26	104 41	4648	8A	8A		C	GT WEST SUGAR CO
GREENLAND 8 SE	3579	EL PASO	4	39 08	104 44	7350				C	FRANK A ROGERS
GREENLAND 9 NE	3584	DOUGLAS	4	39 16	104 44	6725				C	KELSEY POTTENGER JR
GREEN MOUNTAIN OAM	3592	SUMMIT	2	39 53	106 20	7740	4P	4P	4P		U S BUR RECLAMATIOM
GREYSTONE	3609	MOFFAT	2	40 37	108 40	6800	5P	5P		H	MRS ANN M OUCEY
GROVER 10 W	3643	WELO	4	40 52	104 25	5076	6P	6P		H	MRS ANNA C STINSON
GUFFEY 10 SE	3656	FREMONT	1	38 41	105 23	8200		4P			MRS CLARA G NASH
GUNNISON	3662	GUNNISON	2	38 33	106 56	7694	6P	6P		C	OWEN S WHIPP
HAMILTON	3738	MOFFAT	2	40 22	107 37	6230		6A		H	MRS ETHAL M JOROAN
HARMON RANCH	3783	BACA	1	37 29	102 41	4600		6P			W W HARMON
HARTSEL	3811	PARK	4	39 02	105 48	8866		6P		C H	MRS BESSIE C HANLIN
HASWELL	3828	KIOWA	1	38 27	103 10	4535		6P			ARTHUR F BAILOR
HAWTHORNE	3850	BOULOER	4	39 56	105 17	5923		6P			MRS LAURA E CHESEBRO
HAYOEN	3867	ROUTT	2	40 30	107 15	6337	6P	6P			A RAY GOREE
HERMIT 7 ESE	3951	MINERAL	5	37 46	107 08	9001	6P	6P			MRS MABEL WRIGHT
HOEHNE	4047	LAS ANIMAS	1	37 17	104 23	5720				C	EUGENE S PHILPOTT
HOLLY	4076	PROWERS	1	38 03	102 07	3385	6A	6A		H	W H OAVIS
HOLYOKE	4082	PHILLIPS	3	40 35	102 18	3746	6P	6P		H	F B FLANAGAN
HOT SULPHUR SPRS 2 SW	4129	GRANO	2	40 03	106 09	7800	6P	6P		C	COLO GAME + FISH OEP
HOYT	4155	MORGAN	4	40 00	104 05	4995				C	MRS BERTHA W MEYER
HUGO	4172	LINCOLN	1	39 08	103 28	5034				C	BARBARA L MATTIX
IOAHO SPRINGS	4234	CLEAR CREEK	4	39 45	105 33	7569	5P	5P		H	U S FOREST SERVICE
IOALIA 2 SW	4242	YUMA	3	39 41	102 19	3975		8A			HARVEY W BRENNER
IGNACIO 1 N	4250	LA PLATA	2	37 08	107 38	6424	5P	5P			CONSOL UTE AGENCY
INOEPENOENCE PASS	4270	PITKIN	2	39 05	106 37	10500		VAR			TWIN LAKES R + C CO
JOES	4380	YUMA	3	39 39	102 41	4200				C	CHAS C SNYOER
JOHN MARTIN OAM	4388	BENT	1	38 05	102 57	3814	4P	4P	4P	C H	CORPS OF ENGINEERS
JULESBURG	4413	SEDGWICK	4	41 00	102 15	3469	5P	5P			MUNICIPAL PWR PLANT
KARVAL	4444	LINCOLN	1	38 44	103 32	5130		7A			EMANUEL S INNESS
KASSLER	4452	JEFFERSON	4	39 30	105 06	5495	SS	SS			OENVER WATER COM
KAUFFMAN 4 SSE	4460	WELO	4	40 50	103 56	5250	SS	SS			MRS THYRA M NELSON
KIM 16 N	4538	LAS ANIMAS	1	37 27	103 19	5240				C	ROBERT L PLATT
KIOWA 1 W	4581	ELBERT	4	39 21	104 29	6350				C	US SOIL CON SERVICE
KIOWA 5 SE	4584	ELBERT	4	39 17	104 26	6350		6P			CLARENCE WHEELER
KIOWA 4 SW	4585	ELBERT	4	39 18	104 31	6550		6P			NERLE E HENRY
KIOWA 6 S	4587	ELBERT	4	39 16	104 29	6600				C	WELOA S RAISBECK
KIT CARSON	4603	CHEYENNE	1	38 46	102 47	4284	6P	6P		H	JOSEPH J ZIMNERNAN
KUTCH	4684	ELBERT	1	38 55	103 52	5630				C	NRS R L FLICKINGER
LA JUNTA FAA AIRPORI	4720	OTERO	1	38 03	103 31	4188	MID	MID			FEO AVIATION AGENCY
LAKE CITY	4734	HINSOALE	2	38 03	107 19	8890	SP	5P			MRS ENNA L LISKA
LAKE GEORGE 8 SW	4742	PARK	4	38 55	105 29	8500				C	CHARLES J OAVIS
LAKE NORAINE	4750	EL PASO	1	38 49	105 01	10265	MID	MID		C	COLO SPGS WTR WORKS
LANAR	4770	PROWERS	1	38 04	102 37	3635	MID	MID			CHAS E MC PHERSON JR
LAS ANIMAS 1 N	4834	BENT	1	38 04	103 13	3892	5P	5P		H	AN CRYS SUGAR CO
LEAOVILLE	4884	LAKE	1	39 15	106 18	10177	11P	11P			F H VAN PELT
LEAOVILLE 10 WNW	4886	LAKE	1	39 17	106 28	11000		VAR		S	SAMUEL C JONES
LEROY 7 WSW	4945	LOGAN	3	40 29	103 01	4390		6P			ALBERT LINOSTROM
LIME 3 SE	5001	PUEBLO	1	38 07	104 35	4900		8A			NRS MARY WYATT
LIMON 8 SSW	5015	LINCOLN	1	39 09	103 43	5340	6P	6P		H	FREO H GROVE
LIMON	5017	LINCOLN	1	39 16	103 41	5360	MID	MID			MRS O A BELL
LIMON HASS RANCH	5020	ELBERT	1	39 00	103 44	5450		8A			MRS ERNA T HASS
LITTLE OOLORES	5040	MESA	2	38 56	108 51	6700		VAR		S	FRANK A SHUGER
LITTLE HILLS	5048	RIO BLANCO	2	40 00	108 12	6200	6P	6P			COLO GAME + FISH OEP
LONGMONT 2 ESE	5116	BOULOER	4	40 10	105 04	4950	8A	8A			GT WEST SUGAR CO
LONGMONT 6 NW	5121	BOULOER	4	40 15	105 08	5000				C	JOHN L NELSON
LONGS PEAK	5141	LARIMER	4	40 17	105 34	9000		VAR		S	U S WEATHER BUREAU
MANASSA	5322	CONEJOS	5	37 11	105 57	7700	5P	5P		H	JAMES O CHAPMAN
MANCOS	5327	MONTEZUMA	2	37 21	108 17	7035		9A			MRS ESTHER M BELL
MANITOU SPRINGS	5352	EL PASO	1	38 52	104 56	6606				C	HARRY KLIEWER
MARVINE	5408	RIO BLANCO	2	40 00	107 35	7200	6P	6P			GUY M STEALEY
MAYBELL	5446	MOFFAT	2	40 31	108 05	5920	6P	6P		H	JOHN P WIESE
MEEKER	5484	RIO BLANCO	2	40 02	107 54	6242	SS	SS		C H	R G LYTTLE JR
MESA VEROE NAT PARK	5531	MONTEZUMA	2	37 12	108 30	6960	5P	5P		C	PARK SUPERINTENOENT
MONARCH PASS	5695	CHAFFEE	1	38 31	106 22	11302		VAR		S	EARL J MILLIGAN
MONTE VISTA	5706	RIO GRANOE	5	37 35	106 09	7665	5P	5P		C	U S BUR RECLAMATION
MONTROSE NO 1	5717	MONTROSE	2	38 29	107 53	5830		5P	5P		COLO CONSERV BOARO
MONTROSE NO 2	5722	MONTROSE	2	38 29	107 53	5830	7A	7A		H	UNCOMPAHGRE V W U A
MONUMENT 2 W	5730	EL PASO	1	39 05	104 56	7400	5P	5P		C	U S FOREST SERVICE
MORRISON 1 SW	5765	JEFFERSON	4	39 39	105 14	6000				C	RAYMONO P BUCKLES
MULE SHOE LOOGE 1 SSE	5819	HUERFANO	1	37 35	105 10	8800				C	JOHN A ZEMBER
NEW RAYMER	5922	WELO	4	40 36	103 50	4952				C	RACHEL E BARKER
NORTHOALE	5970	OOLORES	2	37 49	109 02	6492	5P	SP		H	MRS I F SHUTT
NORTH LAKE	5990	LAS ANIMAS	1	37 13	105 03	8800	6P	6P			GLEN C COEN
NORWOOO	6012	SAN MIGUEL	2	38 08	108 17	7017	6P	6P		H	EO JOSEPH
NUNN	6023	WELO	4	40 42	104 47	5185				C	LLOYO A GIFFIN
OROWAY	6131	CROWLEY	1	38 13	103 45	4300		8A			TWIN LKS RES + CANAL
OTIS 11 NE	6192	WASHINGTON	3	40 16	102 51	4500		7P			E E LINOGREN
OURAY	6203	OURAY	2	38 01	107 41	7720	5P	5P		C H	IVAN A AMBROSIER
OVIO	6225	SEOGWICK	4	40 57	102 22	3531		8A			GT WEST SUGAR CO
PAGOSA SPRINGS	6258	ARCHULETA	2	37 16	107 01	7238	5P	5P			GLEN O EOMONOS
PALISAOE 1 S	6266	MESA	2	39 06	108 21	4740	SP	5P			PUBLIC SERVICE CO
PALISAOE LAKE 2 SSE	6271	HINSOALE	2	37 30	107 10	7721		5P			JOHN W TAYLOR
PAOLI	6299	RHILLIPS	3	40 36	102 28	3800				C	OSCAR W LOHN
PAONIA	6306	OELTA	2	38 52	107 35	5685	5P	5P			TEO S CRAWFORO
PARAOOX	6315	MONTROSE	2	38 22	108 58	5300	7P	7P		H	CHALMER M GARBER
PARKER 9 E	6326	ELBERT	4	39 31	104 39	6300	SP	5P		C H	LOUIS O RUGGLES
PAPSHALL 10 SSE	6342	GRANO	2	39 55	106 07	8270		3P			JONAS A RUSSELL
PENROSE 3 NNW	6410	FREMONT	1	38 27	105 04	5530		8A			BEAVER PARK CO
PITKIN	6513	GUNNISON	2	38 36	106 32	9200		6P			ROBERT A RAY
PLACERVILLE	6524	SAN MIGUEL	2	38 02	108 03	7322		4P			MRS MARY F MC CLUER
PLATORO OAM	6559	CONEJOS	5	37 21	106 30	9826	SP	SP	5P	C S	U S BUR RECLAMATION
PLEASANT VIEW 2 W	6591	MONTEZUMA	2	37 35	108 48	7000				C	OON W CLEVER
PUEBLO WB AIRPORT	6740	PUEBLO	1	38 17	104 31	4639	MID	MID		C HJ	U S WEATHER BUREAU
PUEBLO CITY RESERVOIR	6743	PUEBLO	1	38 17	104 39	4687		7A	7A		COL WTR CONT BOARO
PUEBLO ORONANCE OEPOT	6763	PUEBLO	1	38 18	104 21	4680		4P			MISS OPAL J RICKMAN
PYRAMIO	6797	ROUTT	2	40 16	107 07	8000		VAR			RALPH B WINTER
RABBIT EARS PASS	6811	ROUTT	2	40 23	106 40	9340		VAR		S	U S WEATHER BUREAU
RANGELY	6832	RIO BLANCO	2	40 05	108 47	5216	5P	5P			TOWN OF RANGELY
REO FEATHER LAKES	6925	LARIMER	4	40 48	105 36	8363	5P	5P			MRS B M MC CARTHY
RICO	7017	OOLORES	2	37 41	108 02	8842	6P	6P			CHARLES M ENGEL
RIFL	7031	GARFIELO	2	39 32	107 46	5400	5P	5P			MRS L M THOMPSON
RIO BLANCO	7045	RIO BLANCO	2	39 45	107 57	7200		VAR		S	U S WEATHER BUREAU
RIO GRANOE RESERVOIR	7050	HINSOALE	5	37 43	107 16	9495		VAR		S	SETH E TANKERSLEY
RIVER SPRINGS RS	7094	CONEJOS	5	37 05	106 16	8562		VAR		S	U S FOREST SERVICE
ROCKY FORD 2 ESE	7167	OTERO	1	38 02	103 42	4178	5P	5P			COLO EXP STATION
ROGGEN 2 S	7187	WELO	4	40 09	104 23	4733	5P	5P			WILLIAM C GIBSON
RUSH 2 NNE	7287	EL PASO	1	38 52	104 05	5800	6P	MID			ROBERT B RAPP
RYE	7315	PUEBLO	1	37 55	104 56	6790	5P	5P		H	JAMES MC FARLANO
SAGUACHE	7337	SAGUACHE	5	38 05	106 08	7697	5P	5P		H	CLARENCE R ICKES
SALIOA	7370	CHAFFEE	1	38 32	106 00	7050	5P	5P		H	CHAMBER OF COMMERCE
SAN LUIS	7428	COSTILLA	5	37 12	105 27	7300					M O L GALLEGOS
SANTA MARIA RESERVOIR	7450	MINERAL	5	37 48	107 07	9706		VAR		S	KENNETH E OABNEY
SAPINERO 8 E	7455	GUNNISON	2	38 28	107 10	7800		VAR		S	U S WEATHER BUREAU
SARGENTS	7460	SAGUACHE	2	38 24	106 26	8465		6P			BERNARO IRBY
SEOALIA 4 SSE	7510	DOUGLAS	4	39 23	104 58	6100		6P			CARROLL HIER
SEOGWICK 5 S	7515	SEDGWICK	4	40 51	102 31	3990	5P	5P		H	LAYTON O MUNSON
SEIBERT	7519	KIT CARSON	3	39 18	102 52	4705				C	GEORGE R SIMON
SHAW 6 SSE	7557	LINCOLN	3	39 27	103 19	5157				C	CHARLES E SCHOONOVER
SHOSHONE	7618	GARFIELO	2	39 34	107 14	5923		6P			PUBLIC SERVICE CO
SILVER LAKE	7648	BOULOER	4	40 02	105 35	10200		VAR		S	CITY ENGINEER
SILVER LAKES TROUT CLUB	7650	CONEJOS	5	37 23	106 24	9300		VAR		S	S L TROUT CLUB
SILVERTON	7656	SAN JUAN	2	37 48	107 40	9322	5P	5P		C H	ROBERT K WYMAN
SIMLA	7664	ELBERT	1	39 09	104 05	6050				C	US SOIL CON SERVICE
SPICER 2 N	7848	JACKSON	4	40 29	106 27	8530	5P	5P		H	MRS H VAN VALKENBURG
SPRINGFIELO	7862	BACA	1	37 24	102 36	4395		7A			HERBERT O MANN
SPRINGFIELO 7 WSW	7866	BACA	1	37 23	102 42	4575	5P	5P	5P		SE COLO BRCH EXP STA
SPRINGFIELO 8 S	7867	BACA	1	37 17	102 37	4500	5P	5P		C H	U S FOREST SERVICE
STATE TUPKEY EXP FARM	7928	ARCHULETA	2	37 13	107 16	6900	6P	6P			MRS NAOINE FORO
STEAMBOAT SPRINGS	7936	ROUTT	2	40 30	106 50	6770	SS	SS		H	R WAYNE LIGHT
STERLING	7950	LOGAN	4	40 37	103 12	3939	8A	8A			GT WEST SUGAR CO
STONINGTON	7992	BACA	1	37 17	102 11	3805		5P			LEE TWYFORD
STRATTON 3 NE	8008	KIT CARSON	3	39 20	102 33	4334	6P	7A			ARTHUR PAUTLER
SUGAR LOAF RESERVOIR	8064	LAKE	1	39 16	106 22	10000	6P	6P	6P	C H	JOHN SOOIC
SUMMITVILLE	8092	RIO GRANOE	5	37 26	106 36	11350		VAR		S	U S WEATHER BUREAU
TACOMA	8154	LA PLATA	2	37 31	107 47	7300		3P			JAMES J HOSNER
TACONY 7 SE	8157	PUEBLO	1	38 25	104 07	5000	5P	5P			JOHN M WATSON
TAYLOR PARK	8184	GUNNISON	2	38 49	106 37	9206	5P	5P			UNCOMPAHGRE V W U A
TELLURIOE	8204	SAN MIGUEL	2	37 57	107 49	8756	6P	6P		C	HARRY B WRIGHT
TERCIO 5 W	8220	LAS ANIMAS	1	37 04	105 03	8040				C	JUANITA G TORRES
TRINIOAO	8429	LAS ANIMAS	1	37 10	104 29	6030	5P	5P		C	CITY OF TRINIOAO
TRINIOAO FAA AIRPORT	8434	LAS ANIMAS	1	37 15	104 20	5746	MID	MID		H	FEO AVIATION AGENCY
TROUT LAKE	8454	SAN MIGUEL	2	37 50	107 53	9700		VAR		S	WEST COLO POWER CO
TROY 7 SE	8468	LAS ANIMAS	1	37 05	103 12	5735		6P			CECIL SHANNOM
TWIN LAKES RESERVOIR	8501	LAKE	1	39 05	106 19	9300		7A			TWIN LAKE R + C CO
TWO BUTTES 1 NW	8510	BACA	1	37 34	102 24	4075	6P	6P			LINCOLN R NUTT
VALLECITO OAM	8582	LA PLATA	2	37 22	107 35	7650	5P	5P	5P		U S BUR RECLAMATION
VONA	8722	KIT CARSON	3	39 18	102 44	4500		7A			RAY L FORO
WAGON WHEEL GAP 3 N	8742	MINERAL	5	37 48	106 50	8500	7A	7A	7A	C H	G A WINTZ
WALOEN	8756	JACKSON	4	40 44	106 16	8340	5P	5P		H	O M OONOHOE
WALSENBURG POWER PLANT	8781	HUERFANO	1	37 37	104 48	6221	5P	5P		C	WALSENBURG UTILITIES
WATEROALE	8839	LARIMER	4	40 25	105 12	5200	7P	7P			P H BOOTHROYO
WESTCLIFFE	8931	CUSTER	1	38 08	105 29	7860	5P	5P		H	M O RANKIN
WESTCREEK	8939	TELLER	4	39 08	105 05	7800				C	U S FOREST SERVICE
WETMORE 2 S	8986	CUSTER	1	38 13	105 05	6575	5P	5P			MRS NETTIE R BREECE
WHITE ROCK	8997	PUEBLO	1	37 51	104 07	4750				C	WINTHROP S OAVIS
WILCOX RANCH	9045	DELTA	2	38 55	107 32	5950				C	ANTON MAJNIK JR
WINOSOR	9147	WELO	4	40 29	104 51	4791		8A			GT WEST SUGAR CO
WINTER PARK	9175	GRANO	2	39 54	105 46	9058		8A			H L MC PETERS
WOLF CREEK PASS 1 E	9181	MINERAL	5	37 29	106 47	10642	5P	5P			COLO OEPT OF HIGHWAY
WOLF CREEK PASS 4 W	9183	MINERAL	2	37 29	106 52	9425		8A		H S	MARION WHARTON
WOOOLANO PARK 8 N	9210	TELLER	4	39 06	105 05	7800				C	U S FOREST SERVICE
WRAY 3 WNW	9243	YUMA	3	40 05	102 16	3562	5P	5P			COLO GAME + FISH OEP
YAMPA	9265	ROUTT	2	40 09	106 54	7890		5P			CHARLES R SIMON
YUMA	9295	YUMA	3	40 08	102 44	4128	5P	5P		H	MUNIC PWR + LIGHT CO

‡ 1 ARKANSAS, 2 COLORADO, 3 KANSAS, 4 PLATTE, 5 RIO GRANDE.

REFERENCE NOTES

Additional information regarding the climate of Colorado may be obtained by writing to the State Climatologist at Weather Bureau Office, P.O. Box 1079, Denver 1, Colorado, or to any Weather Bureau Office near you.

Figures and letters following the station name, such as 12 SSW, indicate distance in miles and direction from the post office.

Delayed data and corrections will be carried only in the June and December issues of this bulletin.

Montbly and seasonal snowfall and heating degree days for the preceding 12 months will be carried in the June issue of this bulletin.

Stations appearing in the Index, but for which data are not listed in the tables, are either missing or received too late to be included in this issue.

Divisions, as used in "Climatological Data" Table, became effective with data for August 1941.

Unless otherwise indicated, dimensional units used in this bulletin are: Temperature in °F., precipitation and evaporation in inches and wind movement in miles. Monthly degree day totals are the sums of the negative departures of average daily temperatures from 65°F.

Evaporation is measured in the standard Weather Bureau type pan of 4-foot diameter unless otherwise shown by footnote following the "Evaporation and Wind" Table.

Long-term means for full-time stations (those with Weather Bureau, Weatber Bureau Airport, or Weather Bureau City in the station name) are based on the period 1921 - 1950 adjusted to represent observations taken at the present location. Long-term means for all stations except full-time Weatber Bureau stations are based on the period 1931 - 1955.

Water equivalent values published in the "Snowfall and Snow on Ground" Table are the water equivalent of snow, sleet, or ice on the ground. Samples for obtaining measurements are taken from different points for successive observations; consequently occasional drifting and other causes of local variability in the snowpack may result in apparent inconsistencies in the record.

Entries of snowfall in the "Climatological Data" Table and the "Snowfall and Snow on Ground" Table, and in the "Seasonal Snowfall" Table include snow and sleet. Entries of snow on ground include snow, sleet, and ice.

Data in tbe "Daily Precipitation" Table; "Daily Temperature" Table; and "Evaporation and Wind" Table, and snowfall in the "Snowfall and Snow on Ground" Table, when published, are for the 24 hours ending at time of observation. The Station Index shows observation times in local standard time.

Snow on ground in "Snowfall and Snow on Ground" Table is at observation time for all except Weather Bureau and FAA stations. For these stations snow on ground values are at 5:00 a.m. MST.

In tbe Station Index the letters C, G, H, J, and S in the "Special" column under the heading "Observation Time and Tables", indicate the following:

C Weigbing Rain Gage Recording Station. Hourly precipitation values are processed for special purposes, and are published later in "Hourly Precipitation Data" Bulletin.

G "Soil Temperature" Table.

H "Snowfall and Snow on Ground" Table.

J "Supplemental Data" Table.

S Storage Precipitation Station. Precipitation measurements, made at irregular intervals, will be published later in "Precipitation Data from Storage-Gage Stations" Bulletin.

No record in the "Climatological Data" Table and the "Daily Temperature" Table is indicated by no entry.

Interpolated values for monthly precipitation totals may be found in the annual issue of this publication.

\- No record in tbe "Daily Precipitation" Table; "Evaporation and Wind" Table; "Snowfall and Snow on Ground" Table; and the Station Index.

\+ And also on an earlier date or dates.

* Amount included in following measurement, time distribution unknown.

\# Tbermometers are generally exposed in a shelter located a few feet above sod-covered ground; however, the reference indicates that the thermometers are exposed in a shelter located on the roof of a building.

// Gage is equipped with a windshield.

AR Tbis entry in time of observation column in Station Index means after rain.

AM Data based on observational day ending before noon.

B Adjusted to a full montb.

D Water equivalent of snowfall wholly or partly estimated, using a ratio of 1 inch water equivalent to every 10 inches of new snowfall.

M One or more days of record missing; if average value is entered, less than 10 days record is missing. See "Daily Temperature" Table for detailed daily record. Degree day data, if carried for this station, have been adjusted to represent the value for a full month.

R Amounts from recording gage. (These amounts are essentially accurate but may vary slightly from the amounts to be published later in Hourly Precipitation Data.)

SS This entry in time of observation column in Station Index means observation made near sunset.

T Trace, an amount too small to measure.

V Includes total for previous month.

VAR Tbis entry in time of observation column in Station Index means variable.

Subscription Price: 20 cents per copy, monthly and annual; $2.50 per year. (Yearly subscription includes the Annual Summary.) Checks and money orders should be made payable to the Superintendent of Documents. Remittances and correspondence regarding subscriptions should be sent to the Superintendent of Documents, Government Printing Office, Wasbington 25, D.C.

General weather conditions in the U.S. for each month are described in tbe publications MONTHLY WEATHER REVIEW, MONTHLY CLIMATOLOGICAL DATA-NATIONAL SUMMARY, and STORM DATA, all of wbich may be obtained from tbe Superintendent of Documents, Government Printing Office, Washington 25, D.C.

Information concerning the history of cbanges in locations, elevations, exposure, etc., of substations through 1955 may be found in the publication 'Substation History' for this state. That publication may be obtained from the Superintendent of Documents, Government Printing Office, Washington 25, D.C. for 50 cents. Similar information for regular Weatber Bureau stations may be found in the latest annual issues of Local Climatological Data, obtained as indicated above, price 15 cents.

CORRECTED DATA WILL BE FOUND ON PAGE 97.

USCOMM-WB-Asheville - 7/29/59 - 1125

C0.18/1:

U. S. DEPARTMENT OF COMMERCE
FREDERICK H. MUELLER, Secretary
WEATHER BUREAU
F. W. REICHELDERFER, Chief

CLIMATOLOGICAL DATA

COLORADO

COLORADO COLLEGE LIBRARY
SEP 15 1959
ACQ. DEP. DEPT.

JULY 1959
Volume LXIV No. 7

ASHEVILLE: 1959

CLIMATOLOGICAL DATA

COLORADO
JULY 1959

Station	Temperature: Average Maximum	Average Minimum	Average	Departure From Long Term Means	Highest	Date	Lowest	Date	Degree Days	No. of Days: Max 90° or Above	Max 32° or Below	Min. 32° or Below	Min. 0° or Below	Precipitation: Total	Departure From Long Term Means	Greatest Day	Date	Snow, Sleet: Total	Max. Depth on Ground	Date	No. of Days: .10 or More	.50 or More	1.00 or More
ARKANSAS DRAINAGE BASIN																							
BRANSON	86.2M	55.2M	70.7M		93	7	45	5	5	8	0	0	0	.87		.80	19	.0	0		1	1	0
BUENA VISTA	84.1M	45.9M	65.0M	1.7	90	11	37	9	33	1	0	0	0	.53	- 1.21	.25	19	.0	0		1	0	0
CANON CITY	88.5	61.2	74.9	- 1.2	94	24	50	9	0	14	0	0	0	.72	- .71	.35	15	.0	0		3	0	0
COLO SPRINGS W8 AP	86.2	53.5	69.9	- 1.3	94	7	48	2	2	8	0	0	0	.94	- 1.78	.34	16	.0	0		3	0	0
DELHI	92.6	56.8	74.7		99	28+	49	21	0	25	0	0	0	1.07		.38	13	.0	0		4	0	0
EADS	92.1	57.5	74.8		102	7	50	2	0	24	0	0	0	.55	- 1.39	.40	21	.0	0		2	0	0
EVERSOLL RANCH	92.7	62.5	77.6		100	29+	55	27+	0	21	0	0	0	1.95		.53	22	.0	0		6	1	0
FORDER 8 S	93.0M	53.7M	73.4M		102	24+	47	9	0	26	0	0	0	1.07		.34	18	.0	0		4	0	0
HOLLY AM	92.9	60.4	76.7		103	8+	50	9	0	23	0	0	0	3.49		1.13	23	.0	0		4	3	2
JOHN MARTIN DAM	92.5	60.8	76.7		98	28+	53	11	0	25	0	0	0	.63		.30	16	.0	0		3	0	0
KIT CARSON	90.8M	56.3M	73.6M		101	7	50	9	0	21	0	0	0	1.53		.50	18	.0	0		4	1	0
LA JUNTA FAA AP	93.3	61.6	77.5		100	31+	56	21	0	27	0	0	0	1.26		.85	16	.0	0		3	1	0
LAKE MORAINE	68.0M	39.0M	53.5M	- 1.0	75	25+	34	23+	345	0	0	0	0	2.69	- 1.17	.73	15		0		7	1	0
LAMAR	93.3	60.2	76.8	- 2.6	104	7	52	11+	0	25	0	0	0	.87	- .85	.49	18	.0	0		2	0	0
LAS ANIMAS 1 N	95.2	56.8	76.0	- 3.6	104	7	51	11	0	29	0	0	0	1.35	- .08	.45	3	.0	0		4	0	0
LEADVILLE	M	M	M		80	23				0	0	0	0	V 2.26				.0	0			0	0
LIMON 8 SSW	88.4	50.7	69.6	- 2.5	98	24	45	21+	6	15	0	0	0	.16	- 1.93	.13	13	.0	0		1	0	0
LIMON	86.6	51.7	69.2		94	24+	45	2+	6	11	0	0	0	.47		.30	15	.0	0		1	0	0
MONUMENT 2 W	84.9	49.9M	67.4M	- 0.4	97	24	42	9	18	5	0	0	0	1.82	- .65	.59	26	.0	0		5	2	0
NORTH LAKE	76.4	43.8	60.1		82	14	37	9	145	0	0	0	0	2.74	- .05	.73	22	.0	0		6	3	0
PUEBLO W8 AP //R	91.3	58.1	74.7	- 0.2	100	7	50	21	0	21	0	0	0	.74	- 1.07	.47	15	.0	0		2	0	0
ROCKY FORD 2 ESE	93.8	57.5	75.7	- 1.3	101	7	52	11	0	27	0	0	0	.72	- 1.09	.31	16	.0	0		3	0	0
RUSH 2 NNE	87.1	50.5	68.8		97	7	41	6	8	10	0	0	0	.30	- 1.76	.15	16	.0	0		2	0	0
RYE	82.1	50.1	66.1		88	28+	41	9	15	0	0	0	0	1.08		.50	1	.0	0		2	1	0
SALIDA	83.8	47.1	65.5		89	28	43	20+	19	0	0	0	0	.87	- .65	.20	16	.0	0		4	0	0
SPRINGFIELD 7 WSW //	89.1	56.9	73.0		97	7	49	9+	1	14	0	0	0	2.00		.61	5	.0	0		7	1	0
SPRINGFIELD 8 S	89.4M	57.9M	73.7M		99	7+	41	2	0	13	0	0	0	2.43		.66	13	.0	0		7	2	0
SUGAR LOAF RESERVOIR	70.2	38.3	54.3		76	23	31	9	326	0	0	2	0	2.18		1.05	25	.0	0		5	1	1
TACONY 7 SE	90.8	56.9	73.9		98	7	49	21+	0	18	0	0	0	.86		.47	18	.0	0		3	0	0
TRINIDAD	85.7	56.9	71.3		92	24	50	21	3	4	0	0	0	1.64		.55	31	.0	0		6	1	0
TRINIDAD FAA AP	88.3	57.3	72.8		95	25	50	9	1	14	0	0	0	.97		.60	19	.0	0		2	1	0
TWO BUTTES 1 NW	91.1M	58.1M	74.6M		102	7	50	11	0	22	0	0	0	.94	- .73	.28	23	.0	0		4	0	0
WALSENBURG POWER PLANT	88.7	54.3	71.5		94	28+	45	9	0	16	0	0	0	.40		.17	4	.0	0		2	0	0
WESTCLIFFE	82.5M	41.1M	61.8M		87	24+			93	0	0	0	0	.92		.26	27	.0	0		3	0	0
WETMORE 2 S	87.4	52.7	70.1		93	24	44	11	3	13	0	0	0	1.43		.70	16	.0	0		4	1	0
DIVISION			70.8	- 0.6										1.24	- .89			.0					
COLORADO DRAINAGE BASIN																							
ALTENBERN	91.8M	47.2M	69.5M		99	23	38	9+	8	25	0	0	0	.53		.31	30	.0	0		2	0	0
ARBOLES	90.5	52.8	71.7		95	23+	44	1	0	21	0	0	0	.55		.36	30	.0	0		2	0	0
BONO	86.5	45.5	66.0		94	24	38	6+	38	7	0	0	0	2.56		.64	29	.0	0		5	3	0
CEDAREDGE	89.7	55.9	72.8	0.9	95	24	42	1	2	18	0	0	0	.22	- .72	.11	31	.0	0		1	0	0
CIMARRON 3 SE	86.9	43.6	65.3		93	23	32	1	35	10	0	1	0	.54		.38	2	.0	0		2	0	0
CLIMAX 2 NW	64.0	37.6	50.8		72	23	31	1	433	0	0	1	0	1.46		.64	31	.0	0		5	1	0
COCHETOPA CREEK AM	81.6	41.0	61.3		89	24	33	1	108	0	0	0	0	1.43		.34	30	.0	0		6	0	0
COLLBRAN	89.4	51.4	70.4	1.1	97	23	41	1	4	17	0	0	0	.08	- .91	.07	26	.0	0		0	0	0
COLORADO NM	93.7M	65.0M	79.4M		100	24	55	4	0	28	0	0	0	.27		.20	4	.0	0		1	0	0
CORTEZ	91.3	55.7	73.5	2.2	96	22	41	1	1	24	0	0	0	.64	- .56	.18	16	.0	0		3	0	0
CRAIG	86.0	46.9	66.5		99	25	36	9+	42	6	0	0	0	.82		.50	31		0		2	1	0
CRESTED BUTTE	77.3	38.3	57.8	- 0.3	87	23	31	1	217	0	0	2	0	1.01	- 1.05	.29	31	.0	0		4	0	0
DELTA 1 E	94.4	56.0	75.2	0.1	100	24+	44	1	1	27	0	0	0	.29	- .36	.12	3	.0	0		1	0	0
DILLON 1 S	74.5	33.4	54.0	- 1.1	80	23	28	1	335	0	0	13	0	1.25	- .69	.40	2	.0	0		4	0	0
DURANGO	87.8	46.1	67.0	0.0	94	22	36	1	6	11	0	0	0	2.10	.27	.59	24	.0	0		7	1	0
EAGLE FAA AP	86.6	42.3	64.5		93	23+	33	1	52	6	0	0	0	.86		.35	25	.0	0		3	0	0
FORT LEWIS AM	81.0	47.2	64.1	0.5	88	23	37	1	49	0	0	0	0	1.23	- .59	.34	20	.0	0		6	0	0
FRASER	74.1	31.0	52.6	- 2.5	82	25	24	10	378	0	0	21	0	1.34	- .30	.50	31	.0	0		4	1	0
FRUITA 2 N	95.9	55.4	75.7	- 0.5	101	24+	42	1	0	29	0	0	0	.05	- .67	.05	3	.0	0		0	0	0
GATEWAY 1 SW	98.2	62.2	80.2		106	12	47	1	0	30	0	0	0	.21		.10	30+	.0	0		2	0	0
GLENWOOD SPRINGS 1 N	90.4	49.6	70.0	- 1.4	97	23	41	8	5	22	0	0	0	.49	- .98	.30	7	.0	0		1	0	0
GORE PASS RANCH	78.8	37.4	58.1		88	24	25	19	208	0	0	8	0	1.38		.45	29	.0	0		5	0	0
GRAND JUNCTION W8 AP //R	94.0	64.9	79.5	1.3	100	24+	53	1	0	27	0	0	0	.08	- .71	.06	3	.0	0		0	0	0
GRAND LAKE 1 WNW	76.2	31.9	54.1		83	19	21	2	331	0	0	15	0	.74		.37	26	.0	0		2	0	0
GRAND LAKE 6 SSW	73.1	39.8	56.5		79	23	30	1	259	0	0	1	0	1.70		.70	31		0		3	1	0
GREEN MOUNTAIN DAM	81.8	42.7	62.3		90	25+	32	17	94	2	0	1	0	1.44		.54	31	.0	0		4	1	0
GREYSTONE	87.5	54.0	70.8		96	21	42	7+	13	14	0	0	0	.60		.41	29	.0	0		1	0	0
GUNNISON	83.5	40.8	62.2	- 0.1	91	23	32	1	87	1	0	1	0	1.10	- .42	.31	15	.0	0		5	0	0
HAYDEN	86.3	43.1	64.7		93	24	34	9	50	6	0	0	0	.52	- .76	.38	3	.0	0		2	0	0
HOT SULPHUR SPR 2 SW	80.1	39.1	59.6		88	24	29	2	161	0	0	2	0	1.84		.50	31	.0	0		6	1	0
IGNACIO 1 N	89.4	49.3	69.4	1.0	96	22	36	1	4	13	0	0	0	.66	- .77	.29	7	.0	0		3	0	0
LAKE CITY	79.6	45.2	62.4		85	25+	33	1	80	0	0	0	0	.45		.20	25	.0	0			0	0
LITTLE HILLS	86.9	44.7	65.8		95	23	33	9	35	9	0	0	0	.65		.17	28	.0	0		5	0	0
MARVINE	80.4	39.1	59.8		89	30+	32	9	159	0	0	1	0	.61		.34	4	.0	0		2	0	0
MAYBELL	87.5	45.8	66.7		95	24	34	9	28	12	0	0	0	.14		.08	19	.0	0		0	0	0
MEEKER	87.2	44.5	65.9		95	24	33	1	33	11	0	0	0	.65				.0	0			0	0
MESA VERDE NP	90.0	58.2	74.1	1.0	97	12	48	7	0	20	0	0	0	.39	- 1.32	.21	15	.0	0		1	0	0
MONTROSE NO 2 AM	91.5	56.4	74.0	0.7	98	27	45	1	0	24	0	0	0	.25	- .47	.16	3	.0	0		1	0	0
NORTHDALE	89.5	49.8	69.7	1.6	95	12	39	1	3	18	0	0	0	.78	- .33	.62	29	.0	0		1	1	0
NORWOOD	85.7	47.1	66.4		92	23	35	1	20	4	0	0	0	1.44	- .15	.46	25+	.0	0		3	0	0
OURAY	83.3	51.9	67.6		90	24	40	1	14	1	0	0	0	.89		.27	29	.0	0		3	0	0
PAGOSA SPRINGS	85.6M	43.6M	64.6M		92	25	36	1	28	4	0	0	0	1.17		.26	30	.0	0		5	0	0
PALISADE 1 S	95.4	64.1	79.8		101	24+	52	3	0	30	0	0	0	.12	- .58	.11	4	.0	0		1	0	0
PAONIA	89.8	54.9	72.4		95	24+	44	1	0	18	0	0	0	.05		.05	29	.0	0		0	0	0
PARADOX	95.7	54.0	74.9		104	23	44	1	0	30	0	0	0	.65		.22	30	.0	0		3	0	0
RANGELY	92.3	53.0	72.7		101	24	42	1	1	25	0	0	0	.35		.35	3	.0	0		1	0	0
RICO	80.1	39.3	59.7		87	25	29	1	156	0	0	1	0	2.10	- .28	.50	31	.0	0		9	1	0
RIFLE	90.1	44.5	67.3	- 4.2	97	25	36	9+	20	20	0	0	0	.10	- .92	.06	4	.0	0		0	0	0
SILVERTON	77.3	37.4	57.4	2.4	85	3	30	1	228	0	0	1	0	2.50	.02	.45	28	.0	0		10	0	0
STATE TURKEY EXP FARM	M	M	M		91	22+				3	0	0	0	.25		.18	7	.0	0		1	0	0
STEAMBOAT SPRINGS	83.7	39.2	61.5	- 0.7	93	25+	28	1	120	3	0	5	0	.97	- .39	.30	27	.0	0		4	0	0
TAYLOR PARK	72.4	39.0	55.7		77	13	33	10+	280	0	0	0	0	1.45		.45	30	.0	0		6	0	0
TELLURIDE	80.0	41.2	60.6	2.0	87	23	30	1	129	0	0	1	0	2.78	.46	1.01	30	.0	0		7	2	1
VALLECITO DAM //	83.9	47.4	65.7		91	12	40	1	12	1	0	0	0	1.59		.30	24	.0	0		8	0	0
DIVISION			66.2	0.5										.89	- .64			.0					

See reference notes following Station Index.

CLIMATOLOGICAL DATA

CONTINUED

COLORADO
JULY 1959

Station	Temperature: Average Maximum	Average Minimum	Average	Departure From Long Term Means	Highest	Date	Lowest	Date	Degree Days	No. of Days: Max 90° or Above	Max 32° or Below	Min 32° or Below	Min 0° or Below	Precipitation: Total	Departure From Long Term Means	Greatest Day	Date	Snow, Sleet: Total	Max. Depth on Ground	Date	No. of Days: .10 or More	.50 or More	1.00 or More
KANSAS DRAINAGE BASIN																							
AKRON FAA AP	90.4	55.5	73.0		102	7	41	1	4	15	0	0	0	.69		.26	15	.0	0		3	0	0
BONNY DAM AM	89.2	57.5	73.4		98	29+	43	1	5	15	0	0	0	2.61		1.38	3	.0	0		6	2	1
BURLINGTON	92.2	54.7	73.5	- 2.5	102	7	43	8	0	22	0	0	0	.73	- 1.59	.31	19	.0	0		2	0	0
CHEYENNE WELLS	91.2	57.0	74.1	- 2.2	99	7	46	9	0	22	0	0	0	3.34	1.43	1.30	18	.0	0		3	3	2
FLAGLER 2 NW	89.8	54.7	72.3		100	7	42	1	4	17	0	0	0	.60		.30	21	.0	0		2	0	0
HOLYOKE	90.6	57.3	74.0	- 1.9	100	28	42	1	4	16	0	0	0	.72	- 1.74	.57	20	.0	0		1	1	0
STRATTON 3 NE	90.8	56.0	73.4		100	7	41	1	4	19	0	0	0	.35		.26	21	.0	0		1	0	0
WRAY 3 WNW	91.4	55.9	73.7	- 2.7	100	7	44	1	2	20	0	0	0	2.37	- .24	1.00	19	.0	0				1
YUMA	92.6	56.4	74.5		103	28	41	1	2	20	0	0	0	.71	- 1.69	.36	23	.0	0		3	0	0
DIVISION			73.5	- 1.9										1.35	- .99			.0					
PLATTE DRAINAGE BASIN																							
ALLENSPARK	74.7	42.6	58.7		83	10	30	1	190	0	0	2	0	4.06		.65	27	.0	0		12	3	0
BAILEY	80.9	41.9	61.4		87	28+	35	9	110	0	0	0	0	1.14		.23	16	.0	0		6	0	0
BOULDER	86.9	56.8	71.9	- 1.7	95	28+	48	1	0	7	0	0	0	.82	- .57	.35	14	.0	0		3	0	0
BYERS	90.7	53.5	72.1	- 2.0	99	13+	44	1	2	17	0	0	0	1.13	- .69	.53	16	.0	0		4	1	0
CHEESMAN	84.9	45.5	65.2	- 2.3	94	24	40	19+	23	5	0	0	0	1.01	- 1.38	.34	26	.0	0		2	0	0
CHERRY CREEK DAM	87.5	53.8	70.7		94	28+	46	19	4	11	0	0	0	.92		.49	16	.0	0		2	0	0
DENVER WB AP //R	87.2	57.9	72.6	- 0.2	95	28	48	1	0	11	0	0	0	.83	- .53	.53	25	.0	0		2	1	0
DENVER WB CITY R	87.0	61.1	74.1	0.4	96	24	51	1	0	11	0	0	0	.28	- .94	.13	26	.0	0		1	0	0
EDGEWATER	89.9	55.1	72.5	- 1.9	97	28	49	1	0	17	0	0	0	.97	- .33	.67	26	.0	0		2	1	0
ESTES PARK	77.4	42.8	60.1	- 2.3	84	25	34	1	147	0	0	0	0	1.85	- .32	.36	25	.0	0		7	0	0
FORT COLLINS	86.8	55.2	71.0	- 0.2	98	28	43	9	4	7	0	0	0	.31	- .86	.13	16	.0	0		1	0	0
FORT LUPTON	89.4	55.4	72.4		97	28	47	1	0	16	0	0	0	.17	- 1.13	.10	16	.0	0		1	0	0
FORT MORGAN AM	89.6	56.6	73.1	- 1.1	99	8	44	1	4	17	0	0	0	1.02	- .56	.81	21	.0	0		2	1	0
GEORGETOWN	78.7M	46.5M	62.6M		86	24	38	24+	78	0	0	0	0	1.14		.49	31	.0	0		4	0	0
GREELEY AM	88.8	55.2	72.0	- 2.0	98	29	44	9+	7	15	0	0	0	.60	- .61	.29	21	.0	0		2	0	0
GROVER 10 W	87.6	52.5	70.1	- 1.8	96	28	39	1	16	15	0	0	0	2.29	.35	.98	26	.0	0		5	1	0
IDAHO SPRINGS	80.8	43.5	62.2	- 0.6	91	28	35	9	93	1	0	0	0	1.24	- 1.02	.40	31	.0	0		5	0	0
JULESBURG	91.7	57.7	74.7	- 1.9	103	28	42	1	4	18	0	0	0	.26	- 1.81	.08	14	.0	0		0	0	0
KASSLER	87.1	57.4	72.3	- 2.0	95	28	48	1	0	8	0	0	0	.60	- .83	.27	16	.0	0		2	0	0
KAUFFMAN 4 SSE	88.4	47.6	68.0		99	7	33	1	16	11	0	0	0	1.12		.53	13	.0	0		2	2	0
LONGMONT 2 ESE AM	86.9M	52.5M	69.7M	- 2.1	94	29+	43	9	9	10	0	0	0	.47	- .64	.26	16	.0	0		2	0	0
PARKER 9 E	87.4	51.8	69.6		94	24	41	19	13	14	0	0	0	.70	- 1.13	.35	27	.0	0		3	0	0
REO FEATHER LAKES	74.3	45.3	59.8		83	24	32	1	157	0	0	1	0	.88		.13	14	.0	0		3	0	0
ROGGEN 2 S	90.8	51.1	71.0		98	30+	41	1	2	18	0	0	0	.69		.35	16	.0	0		3	0	0
SEDGWICK 5 S	89.8	56.9	73.4		103	7	42	1	6	16	0	0	0	1.34		.75	16	.0	0		3	1	0
STERLING AM	89.9	55.5	72.7	- 1.5	102	8	42	9+	12	15	0	0	0	.75	- .85	.27	14	.0	0		3	0	0
WALDEN	77.7	36.7	57.2		85	28+	26	1	232	0	0	5	0	1.38		1.02	29	.0	0		2	1	1
DIVISION			68.6	0.0										1.04	- .77			.0					
RIO GRANDE DRAINAGE BASIN																							
ALAMOSA WB AP R	82.6	46.3	64.5	0.4	87	12	40	17+	29	0	0	0	0	1.09	.22	.51	31	.0	0		5	1	0
CENTER	82.6	40.7	61.7		87	25	36	2	94	0	0	0	0	.23		.11	25	.0	0		1	0	0
CONEJOS 3 NNW	84.2	44.5	64.4		88	28+	38	20	33	0	0	0	0	.63		.48	20	.0	0		1	0	0
DEL NORTE	79.4	46.6	63.0	- 0.7	86	25	42	1	63	0	0	0	0	.63	- .53	.11	15	.0	0		3	0	0
GREAT SAND DUNES NM	79.9M	49.5	64.7M		83	28+	45	21+	29	0	0	0	0	1.98		1.50	31	.0	0		2	1	1
HERMIT 7 ESE //	77.2	35.9	56.6	0.1	85	23	30	1	255	0	0	6	0	.90	- 1.08	.40	30	.0	0		4	0	0
MONTE VISTA	79.8	43.2	61.5		84	25+	36	3	106	0	0	0	0	.18		.05	26+	.0	0		0	0	0
SAGUACHE	81.8	45.7	63.8		86	28+	40	1	51	0	0	0	0	1.24	- .05	.35	15	.0	0		5	0	0
WAGON WHEEL GAP 3 N AM	80.2M	37.3M	58.8M		85	26+	32	11+	187	0	0	3	0	.62		.30	27	.0	0		1	0	0
WOLF CREEK PASS 1 E	65.2	40.1	52.7		72	11	33	6+	373	0	0	0	0	2.16		.70	29	.0	0		8	1	0
DIVISION			61.2	- 0.5										.97	- .50			.0					

MONTHLY EXTREMES

Highest Temperature 106° on the 12th at Gateway 1 SW.

Lowest Temperature 21° on the 2d at Grand Lake 1 WNW.

Greatest Total Precipitation 4.06 inches at Allenspark.

Least Total Precipitation 0.00 at Lime 3 SE.

Greatest One-day Precipitation 2.33 inches on the 14th at Springfield.

See Reference Notes Following Station Index

DAILY PRECIPITATION

COLORADO
JULY 1959

Station	Total	1	2	3	4	5	6	7	8	9	10	11	12	13	14	15	16	17	18	19	20	21	22	23	24	25	26	27	28	29	30	31
		Day of month																														
AKRON FAA AP	.69				T		T	T					.13	.04	T	.26		.01	.04		.21											
ALAMOSA W8 AP R	1.09			T	T	T	T	.02								T			.10				T		T	.11	.24	.01	T	T	.10	.51
ALLENSPARK	4.06			.06	.16											.20	.26	T	.12	.40		.51	.31	.30	T		.30	.65		T	.27	.52
ALTENBERN	.53			.03	.02											.07	T											T	T	.10	.31	T
AMES	2.37		.35	T	.08		.02	.13	.03					.03		.41	.20	T							T	T	.40		.02	.04	.03	.63
AMY	1.30												.60				.50		.04	.06							.10					
ARBOLES	.55							.12									T		.02								T			.05	.36	T
AROYA 9 NNE	1.64			.08	T								*	.23			.15		1.18													
AYER RANCH	1.76	.08	T	T		.16	.44	T						.02	.05		.25	.65	.03	.01	T							T	.07			
BAILEY	1.14	.03	.01			T		.11	T				.01	.02	.13	T	.23	.07	.02	.02	.01	T	.02	T			.13	.11			.14	.08
BLANCA	.69								.12							.04	.12				.09								.22		.10	
BONO	2.56				.60			.27								.25	.01								.60	T	.02			.64	.08	.09
BONNY DAM	2.61			1.38				.50					.19	.12	.09							.10		.23								
BOULDER	.82													.08	.35	T	.10	T	T	.04	.03	T	.02				.17	T			T	.03
BOVINA 3 NE	1.41												1.15				.26															
BRANDON	3.17					.13							1.22	.02				.22		.04	1.25	.15		.14							T	
BRANSON	.87				T	T											T			.80	T		.07									
BRECKENRIDGE	1.28			.01	.18			.03									.06	T	T							.09		.10	.02	.12	.18	.49
BUENA VISTA	.53														.06	.05				.25					.08	T						.09
BURLINGTON	.73						.09					.17		.03			.05			.31			.08									
BUTLER RANCH	.52	.09				.17								.22	.04																	
BYERS	1.13		T		T	T	T					T		.15	.02		.53		.11								.25	.07				
CAMPO 11 WSW	3.25						.11					.14	.11		.65		.25		.03				1.81							.15		
CANON CITY	.72				T								T			.35	.15			T	.03	.04				T	.10	.04	.01			
CEDAREDGE	.22		.08	T	.03																							T				.11
CENTER	.23		T	T	.04	T		T							T	T	T		T		T			T		.11	.03	.02		T		.03
CHEESMAN	1.01	.31	.06			.02								T			.07	.02	.03	T	T	T	.07				.34	.09			T	T
CHERRY CREEK DAM	.92					.03											.49		.05								.35					
CHEYENNE WELLS	3.34				T							.06	T	.04	T		.60		1.30		.09	T	1.25	T								
CIMARRON 3 SE	.54		.38	.05																												.11
CLIMAX 2 NW	1.44			T	.05	.18		.03								T	T	T	.02	T						.12	.12	T	.09		.21	.64
COCHETOPA CREEK	1.43				.22			.03	.19								.16										T		.29	.20	.34	
COLLBRAN	.08																									.01	.07				T	
COLORADO NM	.27				.20										T											.02		.02	.01	T	.02	
COLO SPRINGS W8 AP	.94	.01	T	.01	.21	.03						T	.02	T	T	.05	.34	T	T	T	.03	.01	T			T	T	.18	.05	T		
CONEJOS 3 NNW	.63								.06										.08	T	.48											.01
CORTEZ	.64		.10	.07				.03							T		.18	.02								T			T	.12	.07	.05
CRAIG	.82			.15			T	T								T		T	.08	.03									.02	.03	.01	.50
CRESTED BUTTE	1.01		.03	.08	.11	.02	.06	.15							.03	.01	.06									.03	.10	T			.04	.29
DELHI	1.07	.10			.04									.38		.24				.31												
DEL NORTE	.63		.07	.01	.10		T	.02	T	T				T	.04	.11	T		T	T	.03		T	T	T	.03	.03	.06	.03	T	.10	T
DELTA 1 E	.29		.01	.12	.01	T	.08	T							T			.03								.03	.01		T			
DENVER W8 AP //R	.83			T		T	T	T				T	T	T	T	.04	.19	.04	T					T		.53	.03					
DENVER W8 CITY R	.28			T		T	T	T				T	T	T	T	.05	.01	.04	.01	T	T		T			.04	.13	T				
DILLON 1 S	1.25		.40									T														.05	.36	T		.10	T	.34
DOHERTY RANCH	1.47					.28	.06							.10		.08	.15		.28				.07									.45
DOLORES	1.06			.37											.04	.03	.19											.31			.05	.07
DURANGO	2.10		T	T				.15						T	.02	T	.14			.03	.05		T		.59	.08	.34	.37	T	.17	.04	.12
EADS	.55														.15				T	T		.40										
EAGLE FAA AP	.86			.03				.02							T	.07	T			.01					.15	.35	.02	T	T	T	.21	
EASTONVILLE 1 NNW	1.72					T	.02	.02						.26	.08		.17	.87	.15								.03		.12			
EASTONVILLE 2 NNE	1.01													.08	.06		.15	.57	.06										.09			
EASTONVILLE 6 WSW	2.28					.15	.38										.59	.92											.19	.05		
EDGEWATER	.97					T							T			.25	.05		T								.67	T				
ELBERT 2 WNW	1.49					.45									.12	.45	.20										.12	.15				
ELBERT 3 SE	2.08					.30										.18	.15	.88	.12										.45			
ELBERT 4 SSW	1.88						.07							.09	.07		.20	.87	.06								.24		.28			
ELBERT 6 SSW	1.42	.02											.11	.09	.13	.95			.10								.02					
ELBERT 7 SW	1.99					T								.10		.26	1.12		.18								.17		.16			
ELECTRA LAKE R	2.45		.06					.22						.03	.11	.61			.25	.05					.03	.15	.65	.04			.20	.05
ESTES PARK	1.85			T	.01	.02			T				.14		.03	.01	.15	.08	.02	.21	.02		.01		.17	.36	.29	.17	.01	.02	.04	.09
EVERSOLL RANCH	1.95					.06						.28	.44		.28		.25						.53	T						.10	.01	
FAIRPLAY //	1.48			.05												.19												.76	T	.34	T	.14
FERNDALE RANCH	.64			.05										.12					.15	T										.22		.10
FLAGLER 2 NW	.60					T		.09	T					T	.16			.05			T	.30										
FLEMING 1 S	.55													.17		.13			.11		.06		.08									
FORDER 8 S	1.07	T			.03	.27								.15	.08	.01	.10		.34	.04	.02		.03	T			T					
FORT COLLINS	.31			.04	T	T	T	T		T			T	T	T	.06	.13	.02	.06		T	T	T	T				T		T		T
FORT LEWIS	1.23								.13							.18	.16			T	.34					.12	.04	.12	.05	T	.06	.03
FORT LUPTON	.17																.10		.06								.01					
FORT MORGAN	1.02																.03			.18		.81										
FOUNTAIN	2.16					.42	.15								T		.10	.37	T	.56	.07			.02			.38		.09			
FOUNTAIN 9 NE	1.01																.79	.05										.17				
FOWLER	.47																.43	.04														
FRASER	1.34		T	.01	.01		T	T					.01				.26		.01		T	T				.01	.27	T		.02	.24	.50
FRUITA 2 N	.05			.05																												
GARDNER	1.15	.07		.01	T										.05	T	.12		.35	.17	.05	T	.08		.10		.01	.14				
GATEWAY 1 SW	.21			.10																						.01			T		.10	
GENOA	1.83				T								1.44		.21													.18	T			
GEORGETOWN	1.14	T		.05		T		T									.10		T		T	.05		T		.22				.17	.06	.49
GLENWOOD SPRINGS 1 N	.49		T	T	.08	T		.30							T	T	.02			T						T					.09	
GORE PASS RANCH	1.38			.07	.10	.23														.04							.28		.06	.45		.15
GRAND JUNCTION W8 AP //R	.08		.02	.06											T	T			T								T	T	T		T	T
GRAND LAKE 1 WNW	.74				.12											.07	.01						.03	T	.05		.37		.05			.04
GRAND LAKE 6 SSW	1.70			.03	.06			.03								T	.34				T	.01	.05	.01	T	.01	.01	.02	.08	.02	.33	.70
GREAT SAND DUNES NM	1.98			.05	.03	T		T								.05	.18	T	.02	T	.05	T	T	T	T	T	.01	.09		T	T	1.50
GREELEY	.60														T	.03	.24			T		.29			.03			.01				
GREEN MOUNTAIN DAM	1.44				.15	.04		.06	.12								.04				.05						.09	.04	.01	T	.30	.54
GREYSTONE	.60			.02													.01	.09												.41	T	.07
GROVER 10 W	2.29			.32										.16	.08		.45							.30			.98					
GUFFEY 10 SE	2.47	.06	T	.04			.09						.09	T	T	.16	.44	T	.05	.23	T		.08		.05		.87		.31			
GUNNISON	1.18		.07	.15	T		.15								T	.31	.09							.02				.12			T	.19
HAMILTON	1.45		T	.88	.10																											.47
HARMON RANCH	1.75				T	.09							.04	.82	.36		.05			.37		T		.02						T		
HARTSEL	1.78	.08	T	.04				T						.06	T	.07	.48	.03	T	.11	.07	T	.20			.27	T	.12	T	.09	.12	.04
HASWELL	.97				.03	.06								.02			.63				T		.23	T			T					
HAWTHORNE	.93													.02	.02	.14	.22				.06						.42	.01			.04	
HAYDEN	.52			.38												.01				.11						.02						
HERMIT 7 ESE //	.90		T													.20									T		.15				.40	.15
HOLLY	3.49					.05				T			T				1.01			.40		.90		1.13								
HOLYOKE	.72		.03		T			T						.04					.06		.57											.02
HOT SULPHUR SPR 2 SW	1.84					.09		.05								.25				.11				.07		T	.27	.20		.21	.09	.50
IDAHO SPRINGS	1.24				.02	.10							.03			.02	.10	.20	.02	.04			T		.08	T	.16		.05		.02	.40
IDALIA 2 SW	2.32			1.66				.24												T		T	.42	T								
IGNACIO 1 N	.66		.02	.03				.29									T		T		.01				T	.02	.04	T			.13	.12
JOHN MARTIN DAM	.63													.03			.30	.18		T				.12								
JULESBURG	.26			.03					.03			.02	.05		.08						T		.05									
KARVAL	.48													.07	.04			.20		.17												
KASSLER	.60						.07	.02								.01	.27			.03								.20				
KAUFFMAN 4 SSE	1.12			.02									T	.53					.52		.05											
KIOWA 5 SE	.82				.05	.18								.04		.15	.40											T				
KIOWA 4 SW	1.78				T											.04	.94	.09									.43	.28				
KIT CARSON	1.53					.03	.03							.02	.03		.45	T	.50		.11	.31	.05									
LA JUNTA FAA AP	1.26		T		T		T							T	T	T	.85		.24				.17				T					
LAKE CITY	.45															T	.15									.20				*	.10	
LAKE MORAINE	2.69	.40	.03	.17	.09	.08							.20			.73	.43					.12						.44				
LAMAR	.87				T	.06	T	.06				.02	.03	.02			.16		.49		.03											
LAS ANIMAS 1 N	1.35			.45													.12	.38		T		T		.40								

See reference notes following Station Index.

DAILY PRECIPITATION

CONTINUED

COLORADO
JULY 1959

Station	Total	1	2	3	4	5	6	7	8	9	10	11	12	13	14	15	16	17	18	19	20	21	22	23	24	25	26	27	28	29	30	31
		Day of month																														
LEADVILLE	V 2.26	*	*	*	*	*	*	*	.42						.01	.04				T	T			T	T	.12	.03	.17	.01	.10	.17	.18
LEROY 7 WSW	1.33			.01	.51	.10							.02	.32		.13	T		.22				.02									
LIME 3 SE	.00																															
LIMON 8 SSW	.16				.03									.13						T												
LIMON	.47				.08			T					T	.06	.01	.30	.02												T			
LIMON HASS RANCH	.53	.02				.18									.09						.24											
LITTLE HILLS	.65	.10	T	.15	.01	T		T							T	.12	T										T		.17	T	T	.10
LONGMONT 2 E5E	.47								.01						T		.26	T	.03	T				.01			.16	T				
NANCOS	1.73															.03	.10											.39	.70	.10	.11	.30
MARVINE	.61			.26	.34											T															.01	
MAYBELL	.14			.02												.01		.01	T	.08	.01					T			T			.01
MEEKER	.65			.13				.06								.11				.03						.02		.08	.06		*	.16
MESA VEROE MP	.39		.05		.02			.01								.21				.05							.03	.02				
MONTE VISTA	.18				.05	T	.04	.02										T	.02								.05					
MONTROSE NO 1	.27		T	.18	.09																											
MONTROSE MO 2	.25			.16	.09																											
MONUMENT 2 W	1.82		T			.10		.04	T					.09		.17	.07	T		T	T	T	T			T	.59	.52	T	.24		T
NORTHDALE	.78															.01				T										.62	.06	.09
NORTH LAKE	2.74	.51	.22					T						.02		.03	.08			.67	.03	.02	.73		T	T	.12	.24	T	.04		.03
NORWOOD	1.44		.46												.04	.04				.09					.03	.46			.08	.01	.07	.16
ORDWAY	1.23																.15	.07		1.01												
OTIS 11 NE	.24				.02		.03					.02		.07							T		.10	T								
OURAY	.89		.20	T	.05			.03							.03		.01				.02					T	.06		.04	.27	.03	.15
OVIO	.55			.11	.05									.15	.07									.17								
PAGOSA SPRINGS	1.17		.02	T				.22	.02						T	.08	.10		.16	.01						.15	.02	.03	.02	.03	.26	.05
PALISADE 1 S	.12		.01		.11																											
PALISADE LAKE 2 SSE	1.44							.09	T							T	.20		T	T	.08			T	T	.19	.55	.02	.03	.10	.18	T
PAONIA	.05		T					T							T															.05		
PARADOX	.65		.11				.05																			T	.19				.22	.08
PARKER 9 E	.70		T											T		.10	T										.25	.35				
PARSHALL 10 SSE	1.42				.06	.01												.39									.04				.52	.40
PENROSE 3 NNW	.91																.38	T				.53										
PITKIN	1.50			.30													.40									.05	.05	.25	.05	.25	.05	.10
PLACERVILLE	.89	T	.15											T											T			.30			.29	.15
PUEBLO WB AP //R	.74				.08	T								.02	T	.47	T	T	.01	T	.14	T	T				T	.02	T			
PUEBLO CITY RES	.32					T									.04		.22			.04		.02										
PUEBLO ORDNANCE DEPOT	1.32					.15										.75		.04		.05	.18	.11					.04					
PYRANIO	.58			.22	.10											.12														.14	T	
RANGELY	.35			.35																									T			
RED FEATHER LAKES	.88			.02		T			.11				.08	.03	.13	.03	T		.09	.05	.12		.01				T	.07	.03	.08	.03	
RICO	2.10		.30				.20	.25							.05	.10			T					T	T	T	.20		.15	.25	.10	.50
RIFLE	.10		.01	.01	.06	.01	T	T							T	T	T									.01	T			T	T	T
ROCKY FORD 2 E5E	.72		.03		T												.31	T	.26	.12												
ROGGEM 2 S	.69														.02		.35		.12									.14				.06
RUSH 2 NNE	.30															.10	.15											.05				
RYE	1.08	.50	T	.03	.02	.08								.02	.07	.02	.06		T	.02	.20	.06										
SAGUACHE	1.24	.27		.05	T			.08						T		.35	.08	.12	.10		T	T					.09					.10
SALIDA	.87				.09			T							T		.20	.02	.02	.03	.17	.02		T	T	.02	.14	.04	.02			.10
SARGENTS	1.01				.10	.10		.09							.09	.15					.10							.12		.11		.15
SEDALIA 4 SSE	.77											T	T		T	T	.25					T	T			.17	.32		.03			
SEDGWICK 5 S	1.34			.07	.03									.06			.75		.19				.24									
SNOSHONE	.56		T		.07	.08	.04								.05		T		.08							T				T	.13	.11
SILVERTON	2.50		.30	.10	.05			.25								.40	.30									.05	.15		.45	.10	.25	.10
SPRINGFIELD	3.98					.14	.08						.26	.01	2.33					.70		.32		.12							.02	
SPRINGFIELD 7 W5W //	2.00					.61	.01					T	.23	.24	.19		.04			.19	.24	.01		.24						T		
SPRINGFIELD 8 S	2.43				.50							.21	.04	.66			.04		.14		.27	.26	.06							.25		
STATE TURKEY EXP FARM	.25							.18									.07															
STEAMBOAT SPRINGS	.97			.13												.25				.02	.01							.30	.26			
STERLING	.75					.20								.04	.27	.15			.09													
STONINGTON	4.05												.03	.10	.10		2.30		.77												.75	
STRATTON 3 ME	.35												.09									.26										
SUGAR LOAF RESERVOIR	2.18			.06	.28		T	.03								.02			T	.03	T	.01				1.05	.15	.08		T	.23	.24
TACOMA	2.04		.13	T				.05	.02						.17	T	.44			.36	.05				T	.05	.22	.01		T	.39	.15
TACONY 7 SE	.86					.10										.03	T		.47				.26									
TAYLOR PARK	1.45			T	.10	.05		.20									.10									T			.40	T	.45	.15
TELLURIDE	2.78		.28					.10						.01	T	.10	.04									.64	.10			.01	1.01	.49
TRINIDAD	1.64	.17	T		T	T													.10	.32	T								.30	.20		.55
TRINIDAD FAA AP	.97	.06	T		T			.01						T			.06		.02	.60	.08		T		T		.11			.03		T
TROY 7 SE	2.10					.30	.61										*	.40		.59	.20											
TWIN LAKES RES	.24				.03	.01	T	.02					T			.01	T	.02	T	T	.01	.01	T	.01	T	T	.02	T	T	T	.07	.03
TWO BUTTES 1 NW	.94						.06					.13		.06	.04		.12			.25				.28					T			
VALLECITO DAM //	1.59		.04	T				.21	.02					.01			.10		.01	.21			.12		.30	.02	.18	.09		.11	.04	.13
VONA	.97					.05		.03										.16				.61		.07			.05					
WAGON WHEEL GAP 3 M	.62			.05		T		T	.08	T				T			.05	T								T	T	.30	.03	T	.04	.07
WALDEN	1.38														.04		T		.04										.14	1.02	.05	.09
WALSENBURG POWER PLANT	.40	.10			.17	.05											T		.02	.04	.02											
WESTCLIFFE	.92				.22								.01			.13	.08	.02	.04	.08	.08						T	.26				
WETMORE 2 S	1.43	.15															.70	.04			.20		.03			.31						
WIMDSOR	1.32								.05						.03	.04	.15	.58			.34	.07						.06				
WINTER PARK	.93																.03	.12	.02		.06						.25				.10	.35
WOLF CREEK PASS 1 E	2.16		T		.12			.21	.06	T					.10	.08	.16	T							.22		.26	.04		.70		.21
WOLF CREEK PASS 4 W	1.51	.10			.15				.26						T	T	.23					.14						.32	.05	.18	.08	
WRAY 3 WNW	2.37			.15		.03	.10	T					*	.98					.11	1.00												
YAMPA	.73			.15	.10	.03								.04		T			T	.02							.06	.01	.20	.09		.03
YUMA	.71				T		.15	T						.15	T	T			T	.03	T		.02	.36								

See reference notes following Station Index.

DAILY TEMPERATURES

Station		Day Of Month 1	2	3	4	5	6	7	8	9	10	11	12	13	14	15	16	17	18	19	20	21	22	23	24	25	26	27	28	29	30	31	Average
AKRON FAA AP	MAX	82	92	92	86	87	97	102	78	88	86	89	84	91	88	90	86	89	86	86	88	89	95	95	95	97	94	92	100	84	96	98	90.
	MIN	41	54	58	52	54	59	57	50	49	54	52	54	57	55	60	59	54	55	52	54	51	59	56	54	60	63	60	58	62	55	62	55.
ALAMOSA W8 AP	MAX	80	81	81	81	82	82	83	83	83	85	83	87	80	86	83	81	81	80	79	80	85	86	85	83	86	82	81	84	86	81	82	82.
	MIN	47	47	45	45	40	47	45	43	48	48	44	45	48	49	49	49	40	45	48	42	45	45	43	48	44	49	45	45	46	55	55	46.
ALLENSPARK	MAX	67	72	75	70	72	78	78	73	80	83	74	75	78	77	80	71	72	70	68	70	74	77	77	80	78	72	76	80	71	78	70	74.
	MIN	30	40	44	43	40	43	45	44	32	38	36	39	42	41	47	48	40	42	37	42	39	49	41	43	48	46	46	51	49	46	51	42.
ALTENBERN	MAX	85	80	86	86	90	92	90	87	93	91	94	95	93	93	90	90	95	93	89	92	97	97	99	95	95	95	92	96	93	91		91.
	MIN	38	40	47	45	44	46	48	46	38	46	44	48	53	50	52	47	45	45	47	44	45	50	49	47	56	56	48	47	51	55		47.
ARBOLES	MAX	86	86	87	90	90	92	87	90	89	94	92	95	94	91	92	91	90	89	86	89	93	94	95	89	94	91	92	92	93	83	90	90.
	MIN	44	54	52	46	50	54	52	51	51	53	52	50	54	56	55	53	48	53	51	52	52	63	56	54	51	53	54	51	58	55	58	52.
BAILEY	MAX	78	79	80	80	81	85	84	79	76	76	80	81	85	86	86	73	77	76	75	80	83	81	85	87	86	75	82	87	80	84	82	80.
	MIN	46	43	39	40	39	44	41	38	35	36	36	37	42	40	40	49	39	43	38	39	40	45	39	42	44	51	42	46	46	49	51	41.
BONO	MAX	83	80	83	77	83	88	83	79	88	84	85	88	86	90	88	87	89	89	89	87	89	91	93	94	92	90	88	88	90	85	76	86.
	MIN	39	39	38	38	38	38	52	45	41	41	41	40	40	49	53	48	47	47	46	46	48	51	49	48	48	48	47	52	56	49	49	45.
BONNY DAM	MAX	78	83	91	94	86	90	95	98	79	85	87	90	83	90	85	86	89	86	89	86	86	87	95	94	94	95	91	92	98	88	95	89.
	MIN	43	55	60	57	55	61	59	61	48	53	53	55	59	59	62	61	57	55	56	62	53	55	55	60	64	63	57	63	63	56	63	57.
BOULDER	MAX	82	90	88	86	82	94	92	86	84	85	83	85	84	88	88	81	88	83	81	83	89	89	91	95	90	88	89	95	84	83	87	86.
	MIN	48	54	62	62	53	52	62	56	51	58	56	53	57	60	55	57	59	51	51	53	60	59	58	56	60	58	58	58	63	54	66	56.
BRANSON	MAX	70	82	88	85	85	88	93	85	82	85	86	90	85	90	87	85			83	85	85	91	85	90	88	85	86	90	90	85	90	86.
	MIN	50	55	60	55	45	50	55	50	52	59	60	50	53	58	55	55			57	50	55	57	55	56	60	54	56	60	60	55	64	55.
BUENA VISTA	MAX	77	78	77	79	81	84	78	85	86	89	90	88	88	89	84	82	83	86	85	86	85	86	85	84	85	84	86		83	85	85	84.
	MIN	48	45	44	40	41	39	45	39	37	41	46	46	45	45	47	44	46	43	45	47	50	45	48	54	51	48	47		55	52	53	45.
BURLINGTON	MAX	86	89	97	90	92	97	102	95	88	87	90	90	90	88	90	92	89	92	84	88	92	97	94	95	96	94	92	98	89	97	99	92.
	MIN	60	62	57	59	63	61	62	43	45	50	51	50	48	56	60	58	50	52	52	55	50	55	51	55	56	54	52	57	58	55	59	54.
BYERS	MAX	82	94	95	87	88	97	99	79	93	87	91	87	99	92	93	87	88	87	86	88	89	92	94	97	93	89	93	97	81	94	94	90.
	MIN	44	52	53	54	54	53	59	50	47	49	49	49	59	55	53	52	51	51	46	51	59	62	55	54	57	60	55	56	62	52	57	53.
CANON CITY	MAX	77	89	90	90	87	92	92	89	89	86	90	90	89	92	89	84	86	85	80	84	88	91	91	94	91	88	88	93	89	91	91	88.
	MIN	54	56	66	66	56	59	66	62	50	63	53	58	63	58	65	62	59	60	62	61	56	65	64	66	66	56	63	64	68	59	67	61.
CEDAREDGE	MAX	84	81	85	84	87	87	89	85	90	89	90	90	93	93	90	90	93	89	90	89	92	93	94	95	94	89	91	92	93	91	89	89.
	MIN	42	52	48	52	54	59	61	53	50	49	49	53	56	59	61	56	57	56	56	54	55	57	58	61	62	61	57	59	62	62	62	55.
CENTER	MAX	81	80	80	80	82	83	83	86	79	84	81	85	80	86	83	83	82	81	79	80	84	82	84	85	87	82	82	85	85	84	84	82.
	MIN	41	36	39	41	39	38	39	38	40	39	38	44	39	41	45	42	39	39	38	39	39	40	41	40	40	45	41	42	46	45	48	40.
CHEESMAN	MAX	74	83	84	84	84	87	84	81	90	87	86	85	85	88	85	76	84	84	82	83	86	85	91	94	90	81	83	90	83	87	87	84.
	MIN	47	43	43	47	47	46	47	46	48	42	40	43	51	44	50	48	41	47	40	43	41	44	41	44	46	48	46	46	49	51	50	45.
CHERRY CREEK DAM	MAX	74	85	88	89	85	92	94	87	89	88	82	87	90	90	86	78	85	85	82	83	91	90	87	93	92	88	90	94	92	87	88	87.
	MIN	50	52	53	54	50	56	56	51	51	53	52	49	57	52	60	55	49	52	46	53	48	58	55	55	57	58	55	57	58	57	58	53.
CHEYENNE WELLS	MAX	83	90	91	95	93	95	99	95	85	90	90	88	94	92	90	91	85	86	84	87	89	96	92	94	92	92	89	95	94	94	97	91.
	MIN	49	56	57	59	55	60	65	63	46	57	54	54	58	52	58	59	58	56	55	58	54	55	57	58	60	58	56	58	63	59	61	57.
CIMARRON 3 SE	MAX	83	74	80	82	87	85	85	85	87	85	87	90	88	92	90	85	89	87	88	89	90	90	93	92	90	90	88	90	83	85	85	86.
	MIN	32	36	43	46	43	46	48	43	38	34	36	38	39	43	47	45	40	40	41	40	40	39	48	55	50	55	44	46	46	55	55	43.
CLIMAX 2 NW	MAX	61	60	56	58	60	64	63	61	65	64	61	64	67	67	67	62	64	64	63	64	66	67	72	70	68	64	66	66	65	63	62	64.
	MIN	31	35	38	33	34	39	43	34	34	36	35	39	39	39	40	36	34	36	35	35	36	41	39	42	43	37	39	39	40	41	43	37.
COCHETOPA CREEK	MAX	72	80	74	76	78	82	81	78	81	80	84	81	83	86	83	82	81	83	84	83	81	85	86	89	84	83	84	82	83	81	81	81.
	MIN	33	36	37	42	42	40	39	39	40	34	39	35	41	42	44	42	37	42	45	42	39	40	39	41	45	46	42	41	47	50	50	41.
COLLBRAN	MAX	85	81	83	84	87	87	88	86	90	87	91	93	90	92	90	87	92	90	89	90	83	94	97	95	94	92	93	94	92	86	89	89.
	MIN	41	46	45	48	47	50	53	43	49	48	48	50	54	54	53	49	50	50	51	50	55	52	55	55	57	58	52	54	55	63	59	51.
COLORADO NM	MAX	86	85	88	90	95	92	95	90	95	93		95	95	97	93	93	95	97	93		95	98	98	100	98	95	95	95	95	90	90	93.
	MIN	57	57	58	55	61	65	67	59	62	65		67	65	68	65	65	62	66	67		68	68	70	71	71	67	65	69	70	70	64	65.
COLO SPRINGS W8 AP	MAX	75	89	89	82	84	90	94	81	85	82	87	86	87	88	86	77	82	81	81	84	88	90	90	92	91	86	88	93	85	88	90	86.
	MIN	50	48	56	58	52	51	55	54	51	55	53	52	52	53	56	55	54	54	49	51	50	55	51	56	57	57	52	52	59	53	57	53.
CONEJOS 3 NNW	MAX	82	82	83	86	79	87	84	83	87	85	83	87	84	85	82	83	86	84	84	78	84	83	86	86	88	85	86	88	85	82	82	84.
	MIN	42	42	44	43	39	46	47	46	43	47	41	44	46	49	46	45	40	42	44	38	41	44	43	49	43	44	43	42	46	52	57	44.
CORTEZ	MAX	86	85	85	88	90	90	88	91	91	93	95	94	93	95	93	91	93	93	91	91	95	96	95	93	92	93	93	93	87	87	90	91
	MIN	41	57	52	49	52	52	63	53	53	50	49	53	52	56	59	55	52	60	60	58	56	56	66	61	57	59	56	62	58	60	60	55.
CRAIG	MAX	77	81	75	78	84	85	85	75	85	83	85	87	86	88	87	84	88	87	84	86	89	89	93	92	99	90	90	92	89	88	86	86.
	MIN	36	42	44	41	40	52	54	39	36	40	40	42	53	46	57	44	42	45	45	44	52	48	51	54	50	54	49	48	55	54	57	46.
CRESTED BUTTE	MAX	73	70	71	73	74	71	73	74	76	76	77	79	81	78	79	75	78	80	79	77	80	81	87	81	80	80	79	80	80	78	77	77.
	MIN	31	32	36	36	37	37	43	36	36	34	34	35	39	38	42	40	35	37	39	39	35	40	37	39	41	44	39	42	45	40	48	38.
DELHI	MAX	79	92	98	92	92	98	99	88	91	89	96	90	93	90	93	87	87	95	84	90	93	95	95	99	95	93	92	99	95	95	98	92.
	MIN	55	54	63	56	54	58	64	58	50	62	62	59	61	56	53	58	55	54	51	51	49	59	56	61	56	65	56	54	56	55	59	56.
DEL NORTE	MAX	76	73	78	76	79	76	80	80	80	84	80	82	77	82	78	79	78	78	76	75	81	81	82	82	86	81	80	82	82	77	80	79.
	MIN	42	44	45	45	45	45	46	44	44	47	45	50	46	49	48	45	45	45	49	43	45	47	47	47	47	50	47	45	50	52	56	46.
DELTA 1 E	MAX	89	78	89	89	95	92	94	91	96	94	95	97	96	97	93	95	94	96	97	96	98	100	99	100	96	96	96	98	96	94	91	94.
	MIN	44	50	52	52	52	60	58	53	47	46	48	50	54	57	60	55	52	56	61	62	59	60	61	59	62	60	56	58	63	64	65	56.
DENVER W8 AP	MAX	81	89	90	87	87	93	93	79	88	82	85	85	92	88	91	81	85	78	82	82	89	91	92	94	92	85	91	95	81	86	89	87.
	MIN	48	56	60	58	54	58	65	55	55	57	56	55	60	59	59	59	55	54	51	55	53	63	60	61	62	60	59	62	63	60	64	57.
DENVER WB CITY	MAX	79	90	92	86	85	93	93	77	86	83	84	85	89	88	92	81	86	79	82	81	89	90	92	96	93	87	90	95	80	86	88	87.
	MIN	51	59	63	62	57	62	68	58	56	62	60	57	64	60	64	62	59	57	54	61	58	66	64	66	59	62	64	66	66	61	66	61.
DILLON 1 S	MAX	72	73	70	69	72	74	74	76	74	74	72	74	76	76	75	73	74	74	72	72	77	78	80	76	76	76	77	78	78	75	74	74.
	MIN	28	31	33	33	31	33	35	32	30	29	30	30	34	35	37	36	32	34	32	31	31	35	32	33	35	38	35	37	37	38	37	33.
DURANGO	MAX	85	84	84	86	87	87	82	90	89	92	92	92	91	87	84	87	90	88	82	85	90	94	92	89	90	88	83	88	90	85	89	87.
	MIN	36	47	46	42	42	44	48	45	44	42	43	47	44	49	51	48	42	44	45	44	45	45	47	49	47	50	47	47	49	55	56	46.
EADS	MAX	80	91	98	94	95	97	102	95	85	90	90	90	91	92	88	92	88	88	83	94	90	95	95	96	94	90	88	98	95	95	97	92.
	MIN	56	50	59	63	56	56	64	65	52	55	53	55	56	59	58	60	58	57	54	55	52	56	60	61	64	60	55	56	60	57	60	57.
EAGLE FAA AP	MAX	81	81	80	81	85	86	86	82	88	86	86	88	88	92	88	86	87	86	86	87	93	90	93	89	88	88	83	88	90	91	82	86.
	MIN	33	34	40	48	38	42	44	36	34	34	35	38	46	45	48	45	36	42	42	40	41	46	42	40	46	46	44	45	54	49	57	42.
EDGEWATER	MAX	85	92	93	90	88	93	94	87	90	83	87	88	93	92	92	83	89	83	86	88	93	94	95	96	94	86	91	97	86	89	91	89.
	MIN	49	52	57	59	53	53	58	57	50	55	52	55	52	53	51	58	54	54	50	55	51	57	54	57	59	59	56	57	60	59	63	55.

See Reference Notes Following Station Index

DAILY TEMPERATURES

Station		Day Of Month 1	2	3	4	5	6	7	8	9	10	11	12	13	14	15	16	17	18	19	20	21	22	23	24	25	26	27	28	29	30	31	Average
ESTES PARK	MAX	70	79	75	76	74	80	80	77	81	81	76	75	79	79	79	74	75	75	70	73	76	80	81	83	84	74	78	83	79	78	75	77.4
	MIN	34	40	49	40	39	38	43	42	35	36	39	40	44	43	44	50	41	41	39	42	37	47	40	41	45	50	47	44	55	44	57	42.8
EVERSOLL RANCH	MAX	85	88	100	99	98	96	100	92	89	100	92	83	93	95	89	81	87	89	87	90	89	96	95	93	90	92	92	98	100	96	99	92.7
	MIN	55	57	67	64	68	64	68	70	56	61	57	63	70	66	60	66	61	59	61	61	57	62	62	65	63	56	55	60	70	66	66	62.5
FLAGLER 2 NW	MAX	80	91	92	88	87	95	100	85	85	86	90	82	91	91	88	86	87	86	83	90	87	94	94	95	93	90	89	97	93	94	95	89.8
	MIN	42	52	56	56	54	53	56	56	48	51	55	52	56	56	45	55	54	56	50	55	51	61	60	56	62	64	55	58	60	52	60	54.7
FORDER 8 S	MAX	80	92	101	90	96	97	102	87	88	91	92	87	91	93	91	93	92	93	86	92	95	100	96	102	95	92	91	98	94			93.0
	MIN	57	54	52	60	52	55	50	54	47	52	48	50	55	56	55	54	50	58	52	54	48	51	52	53	60	63	56	52	57			53.7
FORT COLLINS	MAX	79	89	88	86	84	88	92	82	85	84	85	84	89	88	85	85	86	82	82	84	86	91	92	92	94	87	90	98	81	84	88	86.8
	MIN	45	49	59	55	48	50	54	62	43	57	54	55	56	57	58	59	53	52	48	55	53	60	51	56	57	64	55	59	63	55	70	55.2
FORT LEWIS	MAX	73	77	76	78	79	81	80	77	82	82	83	85	85	84	82	82	80	84	82	72	79	85	88	84	82	82	83	80	81	84	78	81.0
	MIN	37	46	46	44	42	46	45	45	47	46	44	48	50	49	49	47	44	48	40	47	46	53	48	51	48	50	48	48	51	56	55	47.2
FORT LUPTON	MAX	83	90	92	88	87	94	96	88	87	85	86	86	90	90	91	82	87	85	83	83	88	91	94	96	94	87	91	97	95	92	92	89.4
	MIN	47	55	55	54	51	53	59	55	50	56	55	50	56	60	58	59	54	52	50	54	50	57	54	56	58	64	58	58	60	55	64	55.4
FORT MORGAN	MAX	79	82	93	92	87	87	97	99	81	90	87	88	86	92	92	93	85	89	85	84	90	86	92	94	95	94	90	94	97	82	95	89.6
	MIN	44	55	57	58	52	61	55	54	46	53	51	57	59	59	60	61	58	53	52	56	51	56	57	58	61	67	58	57	67	55	66	56.6
FRASER	MAX	70	73	71	70	70	75	73	73	73	72	75	75	75	75	73	70	73	70	74	71	76	77	81	79	82	74	74	80	73	75	75	74.1
	MIN	25	28	30	30	26	27	31	30	26	24	26	27	33	32	35	35	29	30	28	30	26	32	29	30	33	40	35	33	40	35	47	31.0
FRUITA 2 N	MAX	88	84	91	92	96	95	95	91	96	95	96	97	96	100	98	96	98	96	97	97	99	100	101	101	99	95	99	100	97	95	94	95.9
	MIN	42	52	52	52	56	54	55	49	46	49	50	50	57	55	60	51	53	53	56	53	52	55	61	54	66	65	59	59	67	70	63	55.4
GATEWAY 1 SW	MAX	92	81	94	95	96	99	97	95	98	98	100	106	100	100	97	99	101	100	98	97	103	103	105	104	103	99	102	100	98	92	92	98.2
	MIN	47	62	56	56	58	66	72	55	53	55	55	57	62	64	68	61	58	63	62	62	62	62	64	69	66	68	65	76	73	66	65	62.2
GEORGETOWN	MAX	76	76	74	75	80	78	82	73	78	80	82	82	82	82	78	76	78	75	74	77	81		84	86	84	75	80	84	80	79	70	78.7
	MIN	38	43	47	45	41	48	44	44	40	43	42	44	50	49	53	51	47	50	43	49	49		39	38	48	50	52	55	50	51	52	46.5
GLENWOOD SPRINGS 1 N	MAX	85	82	85	84	87	91	87	84	92	92	91	93	93	93	91	87	93	92	92	92	94	94	97	92	95	92	90	94	92	90	85	90.4
	MIN	42	43	45	48	45	48	54	41	45	44	45	47	52	51	55	48	48	50	48	49	49	51	52	52	54	54	52	54	59	56	58	49.6
GORE PASS RANCH	MAX	74	75	74	73	72	78	77	70	79	78	78	80	75	82	79	78	79	81	78	79	82	85	86	88	87	81	84	79	80	78	75	78.8
	MIN	28	31	38	31	31	34	43	40	28	32	30	35	41	49	45	41	36	36	25	37	34	44	36	39	40	35	43	41	44	41	50	37.4
GRAND JUNCTION W8 AP	MAX	87	78	92	92	93	93	96	88	94	94	94	95	97	97	96	94	96	95	94	94	97	97	100	100	98	94	97	97	95	91	89	94.0
	MIN	53	59	58	57	63	67	69	56	57	61	61	63	67	67	67	63	66	64	66	63	63	66	69	75	72	71	67	68	71	74	69	64.9
GRAND LAKE 1 WNW	MAX	66	71	71	70	75	74	75	72	76	76	76	78	77	79	78	79	78	78	83	77	75	81	82	81	79	74	74	79	79	75	75	76.2
	MIN	24	21	25	34	28	30	29	30	28	27	30	31	30	34	34	34	33	33	31	31	29	34	33	34	36	39	39	36	36	37	38	31.9
GRAND LAKE 6 SSW	MAX	70	70	68	65	70	73	72	69	75	75	75	76	75	76	74	74	75	75	73	70	76	76	79	78	77	70	70	77	70	75	69	73.1
	MIN	30	35	41	39	35	35	40	37	34	34	37	38	41	41	44	44	39	41	37	40	36	42	39	41	42	46	45	41	46	43	52	39.8
GREAT SAND DUNES NM	MAX	77	79	77	76	81	82	79	81	82	81	81	83	80				77	74	77	78	81	83	83	81	80	79	80	83	81	80	82	79.9
	MIN	48	51	46	47	47	51	50	49	49	52	50	52	55	54	49	48	46	48	47	45	45	51	46	55	52	54	46	46	51	52	54	49.5
GREELEY	MAX	78	84	90	90	90	87	95	97	80	88	88	85	88	92	92	90	86	85	88	83	86	87	91	93	94	95	88	91	98	82	92	88.8
	MIN	44	52	54	56	56	52	55	55	44	57	56	52	52	60	59	60	55	55	53	52	51	56	56	56	58	60	55	56	60	55	69	55.2
GREEN MOUNTAIN DAM	MAX	77	78	76	77	77	82	80	75	82	82	80	84	83	88	84	78	82	82	82	78	88	85	88	90	90	82	81	86	84	81	75	81.8
	MIN	33	38	44	41	37	39	49	39	38	38	40	42	46	48	44	44	32	43	41	41	40	40	43	45	48	45	49	46	53	45	54	42.7
GREYSTONE	MAX	77	80	78	76	84	88	79	84	86	89	90	85	85	88	92	90	88	88	91	94	96	95	90	88	93	90	92	91	86	90	91	87.5
	MIN	42	51	53	45	50	56	42	47	51	53	55	58	54	55	56	54	53	51	58	58	59	59	60	58	55	58	58	56	57	56	55	54.0
GROVER 10 W	MAX	80	89	90	86	80	93	95	80	82	89	85	85	85	90	90	85	88	83	82	86	90	90	92	90	93	90	92	96	78	90	93	87.6
	MIN	39	49	58	49	40	49	54	41	43	45	48	53	53	56	58	55	54	51	50	53	51	56	55	56	57	62	57	53	62	53	67	52.5
GUNNISON	MAX	82	78	78	79	84	81	79	81	84	82	83	84	88	85	84	80	83	83	84	81	86	87	91	86	89	82	85	89	84	84	82	83.5
	MIN	32	35	36	42	45	42	41	39	38	33	35	35	40	42	45	43	38	43	45	42	38	39	40	45	43	41	41	41	46	51	50	40.8
HAYDEN	MAX	78	79	80	84	87	86	84	87	87	83	86	87	87	89	88	84	88	82	79	86	88	89	91	93	91	90	90	90	89	85	88	86.3
	MIN	35	40	40	42	39	45	44	39	34	35	37	39	46	44	49	42	41	42	42	41	47	43	46	51	46	48	45	47	49	49	49	43.1
HERMIT 7 ESE	MAX	75	67	76	74	78	75	75	79	78	80	79	77	78	77	77	75	78	76	76	78	79	80	85	80	80	77	78	83	73	75	75	77.2
	MIN	30	35	32	37	33	35	35	36	32	31	31	35	32	36	35	39	34	33	38	34	34	36	35	38	36	41	37	38	40	48	48	35.9
HOLLY	MAX	82	84	91	103	102	99	94	103	88	89	93	97	96	94	86	82	84	97	90	94	92	90	92	91	91	89	90	98	98	101	99	92.9
	MIN	64	55	67	64	59	66	70	65	50	64	52	55	57	58	60	63	60	55	58	59	59	59	63	65	60	55	61	64	65	61	58	60.4
HOLYOKE	MAX	80	91	94	86	88	95	97	83	86	87	87	84	89	83	88	92	91	89	89	83	90	94	95	94	97	98	99	100	87	95	99	90.6
	MIN	42	52	62	53	49	53	63	54	45	54	52	51	56	58	64	59	58	57	55	61	54	57	58	63	71	67	60	60	62	56	70	57.3
HOT SULPHUR SPR 2 SW	MAX	73	72	76	72	76	77	80	74	81	78	79	83	80	85	81	77	79	80	82	78	84	86	87	88	85	83	81	85	79	84	79	80.1
	MIN	37	29	38	36	33	35	36	34	32	33	34	36	45	39	44	43	38	39	37	38	37	38	40	42	42	43	45	42	49	44	53	39.1
IDAHO SPRINGS	MAX	71	83	84	80	77	84	87	74	87	75	84	78	83	86	79	77	78	74	72	83	79	84	84	89	83	75	85	91	73	84	81	80.8
	MIN	38	43	44	40	39	43	44	41	35	38	39	40	46	42	51	46	40	45	39	42	41	46	44	43	47	51	45	48	47	51	52	43.5
IGNACIO 1 N	MAX	86	85	86	88	88	88	85	89	89	93	92	92	92	89	89	88	91	89	87	87	90	96	94	90	95	89	90	92	91	84	87	89.4
	MIN	36	51	48	45	53	50	52	48	45	47	48	47	46	51	50	49	46	48	51	50	47	51	53	51	47	52	50	49	54	54	59	49.3
JOHN MARTIN DAM	MAX	89	93	97	94	93	98	92	90	90	90	92	91	96	91	91	92	88	88	85	92	90	96	93	98	94	89	89	98	97	94	97	92.5
	MIN	58	58	67	67	59	67	65	68	56	58	53	59	60	63	57	60	61	58	57	58	54	60	61	60	71	62	57	62	62	59	67	60.8
JULESBURG	MAX	80	94	95	87	86	98	101	95	88	88	88	85	89	83	89	90	87	88	90	85	92	93	94	96	98	94	95	103	98	96	99	91.7
	MIN	42	54	64	54	50	57	65	54	43	54	57	57	58	58	63	64	55	57	52	61	49	59	57	64	64	64	60	63	67	54	68	57.7
KASSLER	MAX	82	87	91	88	86	92	93	79	90	81	84	86	89	86	89	81	86	81	83	84	89	90	94	94	88	85	89	95	83	86	88	87.1
	MIN	48	54	55	59	52	59	61	55	49	53	50	50	60	56	60	58	57	51	50	58	58	66	63	61	60	59	59	66	65	62	65	57.4
KAUFFMAN 4 SSE	MAX	80	90	90	86	84	94	99	83	88	84	86	83	89	89	87	86	85	81	81	86	89	89	93	91	94	94	91	98	88	89	93	88.4
	MIN	33	43	57	45	41	43	45	60	35	50	45	46	48	51	51	54	50	47	45	48	46	46	46	48	49	49	45	47	60	43	61	47.6
KIT CARSON	MAX	81	91	100	93	93	95	101	90	85	90	90	85	92	93	89	92	88	86	82	89	88	95								95	95	90.8
	MIN	51	51	60	62	55	58	65	59	50	52	51	54	59	61	57	58	58	56	56	57	53	54								57	58	56.3
LA JUNTA FAA AP	MAX	84	96	98	91	94	98	99	85	92	90	96	91	100	93	92	90	90	88	87	91	93	96	93	99	96	90	90	98	96	95	100	93.3
	MIN	59	59	66	64	59	63	69	62	58	61	57	58	61	65	64	63	60	62	58	59	56	60	61	63	64	65	61	62	64	63	64	61.6
LAKE CITY	MAX	78	71	75	73	80	75	80	80	82	80	83	80	82	83	79	80	80	81	79	78	82	84	85	84	85	76	81	82	75	78	77	79.6
	MIN	33	44	43	45	41	46	45	44	45	46	45	49	48	48	46	45	44	37	41	43	45	47	46	51	52	51	43	41	50	48	50	45.2
LAKE MORAINE	MAX	57	65	67	62	65	69	70	66	71	68	69	70	72	71	60	62	64	67	64	66	68	70	73	75	75	67	73	73	70	72		68.0
	MIN	36	39	41	36	36	38	44	36	35	34	38	38	42	41		42	37	40	35	39	38	40	34	43	40	42	40	40	46	40	41	39.0
LAMAR	MAX	83	93	101	94	96	97	104	87	90	92	92	88	96	93	89	88	90	90	86	94	92	97	95	98	95	90	90	99	98	96	98	93.3
	MIN	54	61	68	62	57	62	67	63	52	59	52	61	62	65	58	59	60	56	60	59	56	59	60	62	69	63	57	60	60	58	66	60.2

See Reference Notes Following Station Index

Station		Day Of Month 1	2	3	4	5	6	7	8	9	10	11	12	13	14	15	16	17	18	19	20	21	22	23	24	25	26	27	28	29	30	31	Average
LAS ANIMAS 1 N	MAX	86	98	99	95	94	99	104	95	93	90	96	93	98	96	94	92	90	90	89	92	94	98	95	101	98	93	93	101	96	98	100	95.2
	MIN	56	55	59	62	57	57	63	64	54	58	51	55	60	62	57	62	56	56	55	55	52	56	57	57	54	52	57	56	57	56	54	56.8
LEADVILLE	MAX												72	76	75	74	70	74	72	70	70	74	77	80	78	78	71	72	72	74	74	68	
	MIN												38	43	42	41	40	38	40	35	39	39	43	40	43	46	41	43	42	44	45	46	
LIMON 8 SSW	MAX	78	78	89	84	90	92	96	82	84	85	88	84	83	90	83	85	87	90	84	84	94	95	93	98	94	90	90	97	87	91	94	88.4
	MIN	45	45	49	54	50	50	51	52	45	45	52	45	54	53	51	50	46	55	45	47	45	53	55	53	64	55	52	51	60	46	53	50.7
LIMON	MAX	74	85	88	85	88	90	94	78	81	84	86	81	81	90	84	82	84	87	84	86	90	94	93	94	91	89	87	92	82	90	90	86.6
	MIN	45	45	50	56	51	55	47	55	49	48	51	47	56	58	53	53	52	56	48	50	47	50	52	52	51	58	52	53	60	49	53	51.7
LITTLE HILLS	MAX	81	83	79	80	85	88	87	78	87	85	88	90	87	89	87	86	90	83	88	88	90	92	95	94	91	88	90	90	89	85	80	86.9
	MIN	35	40	45	46	41	49	49	38	33	36	42	41	52	44	50	44	39	44	42	39	44	48	45	49	50	52	45	47	50	52	56	44.7
LONGMONT 2 ESE	MAX	77	83	88	94	88	82	89	93	76	85	85	83	85	86	90	90	81	87	81	86	85	88	90	94	94	93	89	91	94	80		86.9
	MIN	45	51	51	54	48	47	51	54	43	50	50	52	54	54	55	57	54	51	48	51	48	55	50	53	56	62	55	53	60	63		52.5
MARVINE	MAX	67	72	73	68	74	77	79	75	77	74	78	80	83	81	80	78	81	84	82	83	84	86	89	89	84	78	84	87	88	89	87	80.4
	MIN	35	39	39	37	36	39	46	41	32	34	34	38	40	41	45	38	37	39	37	38	40	41	39	40	44	37	38	39	41	40	49	39.1
MAYBELL	MAX	80	82	81	80	86	88	85	81	86	84	88	90	87	88	88	86	90	88	87	89	90	92	94	95	91	90	92	91	90	90	85	87.5
	MIN	38	44	51	39	43	52	54	39	34	37	40	44	51	43	56	45	43	43	45	43	47	48	46	48	49	52	46	42	48	51	60	45.8
MEEKER	MAX	80	81	80	79	84	87	86	83	87	85	88	90	87	90	87	85	90	88	86	88	92	92	94	95	91	91	91	86	91	89	80	87.2
	MIN	33	41	43	42	42	44	53	37	36	40	41	43	40	46	52	42	42	44	44	44	45	46	43	45	50	51	47	50	51	49	54	44.5
MESA VERDE NP	MAX	87	81	84	88	88	90	86	89	88	91	92	97	93	93	91	90	90	92	91	88	91	94	93	92	90	91	92	92	93	86	88	90.0
	MIN	49	55	56	57	58	57	48	55	59	59	59	62	60	58	60	59	55	58	61	59	59	60	62	60	59	63	58	60	59	59	62	58.2
MONTE VISTA	MAX	77	77	76	75	78	78	79	80	80	81	82	82	80	84	79	78	77	77	78	75	82	83	83	84	84	78	80	83	83	78	83	79.8
	MIN	43	41	36	43	42	40	41	42	47	41	39	45	43	45	44	45	41	43	45	42	40	40	42	42	43	46	45	42	45	50	55	43.2
MONTROSE NO 2	MAX	88	78	86	79	88	88	92	90	92	87	92	90	92	94	94	95	92	91	93	96	92	92	95	94	97	97	98	92	95	95	93	91.5
	MIN	45	52	52	52	56	64	61	51	50	52	51	53	56	62	59	55	53	54	54	55	58	58	57	59	62	60	56	62	62	65	63	56.4
MONUMENT 2 W	MAX	69	82	85	80	83	86	87	80	80	82	85	86	83	89	85	81	85	84	81	87	89	92	92	97	93	84	85	90	80	83	88	84.9
	MIN	44	45	58	56	43	48	56	50	42	52	47	43	52		49	56	48	48	44	50	48	55	46	56	54	52	47	50	56	50	52	49.9
NORTHDALE	MAX	85	84	80	87	87	90	88	89	90	90	91	95	91	89	91	91	91	91	91	88	93	93	93	94	92	88	89	92	91	84	86	89.5
	MIN	39	50	50	48	52	52	56	45	40	43	47	48	45	54	56	48	46	52	53	50	48	51	51	53	50	49	48	52	52	58	58	49.8
NORTH LAKE	MAX	76	72	78	78	74	78	77	73	80	77	77	77	80	82	78	75	76	78	70	75	74	78	77	79	79	73	73	78	77	73	75	76.4
	MIN	43	40	42	42	41	42	45	46	37	48	38	43	40	41	50	46	44	41	43	39	42	43	45	47	51	49	44	45	50	46	45	43.8
NORWOOD	MAX	78	73	83	83	87	86	87	84	88	86	88	89	89	88	84	89	85	88	85	85	87	88	92	90	91	87	88	90	85	80	75	85.7
	MIN	35	46	44	43	47	53	47	42	40	44	47	47	45	51	47	45	45	46	47	45	48	50	50	47	51	49	48	52	51	55	53	47.1
OURAY	MAX	80	72	74	77	84	82	80	80	85	83	83	85	86	84	83	84	85	86	84	81	86	87	89	90	87	85	86	89	84	82	79	83.3
	MIN	40	51	49	49	48	51	52	47	50	49	50	51	55	54	55	51	52	55	55	54	51	52	56	58	55	53	52	51	52	57	55	51.9
PAGOSA SPRINGS	MAX	89	82	84	86	85	86	82	86	90	87	88	88	86	83	85	85	86	83	83	81	86	90		90	92	85	85	85	87	77	85	85.6
	MIN	36	43	42	40	38	47	44	43	42	45	41	42	42	44	43	46	47	42	40	42	41	42		43	41	46	43	43	49	55	55	43.6
PALISADE 1 S	MAX	90	81	91	91	94	93	94	90	96	95	96	97	98	99	97	96	97	96	95	97	97	99	101	101	99	96	99	99	97	95	90	95.4
	MIN	54	59	52	58	60	63	70	63	58	62	62	63	67	65	67	63	63	64	63	63	63	68	68	69	72	68	66	67	69	69	68	64.1
PAONIA	MAX	85	84	85	86	90	87	88	88	90	90	90	92	92	93	91	90	90	87	88	89	92	92	95	95	89	89	90	94	93	91	88	89.8
	MIN	44	50	50	53	53	56	56	53	50	51	51	51	55	57	57	56	54	54	52	56	54	58	58	58	60	60	57	56	61	62	60	54.9
PARADOX	MAX	90	83	90	93	97	96	94	93	98	95	99	98	97	97	95	95	100	97	98	95	101	100	104	100	98	94	98	97	92	92	91	95.7
	MIN	44	56	49	53	55	55	58	55	46	47	48	48	50	56	60	55	54	52	54	54	52	54	55	60	50	55	54	55	64	65	61	54.0
PARKER 9 E	MAX	76	90	88	87	85	93	92	80	88	80	87	86	93	88	90	80	82	80	81	84	89	91	92	94	91	86	93	93	90	90	90	87.4
	MIN	45	51	53	50	53	58	55	43	51	46	51	50	57	52	59	52	47	53	41	50	45	58	50	51	53	59	55	56	58	52	53	51.8
PUEBLO WB AP	MAX	81	92	96	89	90	96	100	85	91	90	92	88	91	96	94	89	89	87	84	84	89	95	93	97	93	90	91	97	92	94	94	91.3
	MIN	60	54	64	60	55	53	57	66	54	60	53	54	58	61	63	61	57	58	53	53	50	55	55	58	65	65	61	56	60	58	63	58.1
RANGELY	MAX	85	85	83	84	91	95	93	85	92	92	94	95	91	94	90	90	95	94	94	92	94	94	100	101	94	97	96	97	95	92	87	92.3
	MIN	42	47	55	49	54	51	57	48	47	44	49	49	56	61	57	52	52	50	60	56	52	52	57	56	58	54	54	55	56	58	56	53.0
RED FEATHER LAKES	MAX	64	72	72	75	70	75	79	69	76	71	73	71	75	75	79	72	75	75	68	72	75	78	80	83	78	78	79	80	69	78	68	74.3
	MIN	32	43	49	42	44	45	50	41	34	40	39	42	46	49	47	49	49	44	40	48	41	55	45	43	53	49	51	51	47	43	54	45.3
RICO	MAX	75	68	74	71	77	76	72	81	86	84	83	82	81	77	77	78	83	82	79	81	86	86	86	81	87	81	83	86	77	81	81	80.1
	MIN	29	37	38	42	37	39	43	39	41	34	36	36	36	40	42	40	36	39	40	39	37	39	41	42	40	40	41	44	40	50	41	39.3
RIFLE	MAX	80	81	83	80	87	89	88	87	90	87	90	94	92	94	92	88	94	91	90	91	94	95	95	96	97	93	92	95	94	90	85	90.1
	MIN	48	36	43	43	39	42	55	45	36	37	38	40	47	43	48	45	41	41	45	42	41	42	44	44	53	50	46	45	51	55	56	44.5
ROCKY FORD 2 ESE	MAX	83	95	97	95	94	97	101	89	92	91	96	92	97	95	94	90	90	92	86	89	92	98	95	100	97	93	92	97	95	96	99	93.8
	MIN	58	57	63	62	56	57	65	62	54	57	52	54	57	60	57	60	55	58	55	54	53	55	55	61	55	65	57	55	57	57	60	57.5
ROGGEN 2 S	MAX	85	91	91	89	85	95	97	82	91	88	89	89	94	92	93	87	88	84	85	87	84	93	95	96	97	92	93	98	93	98	95	90.8
	MIN	41	51	53	51	45	51	52	50	42	46	47	48	55	57	53	57	50	48	45	51	47	45	52	51	53	61	52	50	61	55	65	51.1
RUSH 2 NNE	MAX	76	88	93	82	86	93	97	72	84	83	88	85	89	88	89	81	81	83	89	85	86	92	91	94	91	86	86	95	84	91	91	87.1
	MIN	48	45	53	60	47	41	51	50	43	50	47	46	47	53	54	49	51	50	50	47	48	52	54	53	52	56	50	64	56	47	53	50.5
RYE	MAX	73	81	83	80	79	85	86	80	84	79	85	81	80	84	80	77	80	80	78	80	82	83	86	88	86	78	83	88	84	87	86	82.1
	MIN	48	47	52	53	48	48	53	56	41	52	45	47	48	48	53	55	49	48	46	47	47	51	50	52	55	54	51	51	55	50	54	50.1
SAGUACHE	MAX	77	78	78	75	79	80	83	84	83	85	83	85	82	85	85	76	80	78	77	75	85	85	86	83	86	82	81	86	85	83	85	81.8
	MIN	40	42	45	49	47	43	47	44	42	43	45	46	44	46	50	47	46	44	44	43	44	46	46	45	45	50	44	43	48	51	57	45.7
SALIDA	MAX	76	80	81	81	83	84	82	83	85	85	85	81	85	88	84	81	81	83	80	81	87	87	87	88	86	83	85	89	85	86	86	83.8
	MIN	52	47	48	48	46	44	44	49	48	43	43	43	52	46	48	49	43	47	44	43	45	48	45	45	49	48	47	45	50	52	58	47.1
SEDGWICK 5 S	MAX	78	92	92	85	83	99	103	90	80	85	88	85	88	82	88	86	88	84	88	86	90	95	92	93	95	92	92	101	94	93	97	89.8
	MIN	42	51	61	53	52	50	63	53	48	53	59	54	55	59	62	60	58	56	56	54	54	58	60	61	62	60	59	59	67	55	69	56.9
SILVERTON	MAX	72	72	85	73	73	72	70	80	82	82	82	80	78	78	78	73	78	78	75	77	79	80	82	82	81	75	76	84	76	72	72	77.3
	MIN	30	37	38	36	35	37	43	39	37	35	33	35	37	35	37	40	36	35	35	36	36	38	36	38	39	41	39	44	40	42	40	37.4
SPRINGFIELD 7 WSW	MAX	79	87	96	93	92	91	97	89	85	90	88	86	92	87	85	85	85	86	82	88	88	90	88	93	90	87	86	95	96	91	94	89.1
	MIN	49	49	65	61	56	58	64	63	49	60	50	57	58	56	58	61	57	55	55	58	52	50	54	59	61	55	54	54	62	60	63	56.9
SPRINGFIELD 8 S	MAX						99	99	86	85	93	88	83	91		90	87	85	84	83	88	89		92	92	89	86	86	94	98	90		89.4
	MIN		41					69	64	49	63	52	59	59		59	64	58	54	57	54	52		57	61	63	57	54	58	64	63		57.5
STATE TURKEY EXP FARM	MAX							82	88	87	91	90					88		87	85	85		91							89	86	89	
	MIN							46	44	42	46	42					44		39	44	43			44							44	43	55	
STEAMBOAT SPRINGS	MAX	75	80	75	76	78	84	83	75	82	80	83	85	83	86	85	85	86	85	82	82	86	87	91	93	93	87	87	87	85	86	82	83.7
	MIN	28	32	44	36	35	37	45	32	30	30	33	34	38	38	43	41	39	38	38	38	40	40	39	42	42	43	46	40	54	44	55	39.2

See Reference Notes Following Station Index

DAILY TEMPERATURES

Station		Day Of Month 1	2	3	4	5	6	7	8	9	10	11	12	13	14	15	16	17	18	19	20	21	22	23	24	25	26	27	28	29	30	31	Average
STERLING	MAX	74	83	93	95	87	85	98	102	77	89	88	90	87	93	88	88	87	89	85	88	88	91	95	96	94	97	93	94	101	79	94	89.9
	MIN	42	55	60	59	50	60	59	54	42	54	49	55	58	58	64	59	55	54	54	55	49	51	52	58	58	65	55	56	65	50	64	55.5
STRATTON 3 NE	MAX	81	88	92	88	89	94	100	86	84	86	88	91	94	92	90	89	90	90	80	82	88	97	95	97	97	91	93	98	90	96	99	90.8
	MIN	41	51	59	53	55	57	63	60	47	55	49	47	58	59	62	55	56	56	53	56	54	57	59	59	61	60	55	60	63	53	63	56.0
SUGAR LOAF RESERVOIR	MAX	68	65	62	63	66	69	67	68	70	69	70	71	74	74	73	69	72	70	71	69	72	75	76	75	75	70	70	72	70	72	68	70.2
	MIN	34	36	39	35	32	36	39	38	31	38	34	34	40	38	40	42	38	39	36	38	36	38	38	40	42	40	42	42	42	44	47	38.3
TACONY 7 SE	MAX	82	94	96	90	89	97	98	84	88	88	90	86	92	94	91	87	88	89	84	86	91	95	91	97	93	89	89	97	91	94	94	90.8
	MIN	56	49	60	63	60	52	62	66	58	59	50	51	54	56	60	56	53	59	54	57	49	58	55	54	63	62	55	52	62	58	60	56.9
TAYLOR PARK	MAX	72	68	66	67	71	70	70	73	74	75	74	73	77	75	71	70	73	72	70	72	73	76	75	76	73	73	74	75	74	71	71	72.4
	MIN	33	34	37	40	36	36	39	39	37	33	35	35	40	39	42	44	36	39	37	39	38	40	38	40	41	41	40	41	45	47	48	39.0
TELLURIDE	MAX	79	71	73	78	80	82	78	82	83	83	82	80	82	82	80	80	82	78	78	78	84	85	87	82	85	78	79	85	75	76	74	80.0
	MIN	30	42	41	41	38	47	50	41	36	34	36	37	37	42	41	41	38	40	42	39	38	40	41	46	44	42	42	46	45	51	48	41.2
TRINIDAD	MAX	72	82	90	86	85	88	88	81	84	83	88	87	87	89	86	85	82	84	78	84	85	88	88	92	90	89	86	90	88	84	88	85.7
	MIN	52	56	60	57	54	58	63	59	55	57	56	60	59	57	64	56	51	58	51	51	50	58	54	58	59	63	54	54	57	62	61	56.9
TRINIDAD FAA AP	MAX	73	84	89	86	84	91	92	86	86	87	90	89	91	91	90	86	85	87	83	84	87	90	91	93	95	88	90	93	94	88	93	88.3
	MIN	54	56	62	52	57	59	64	58	50	59	51	61	61	55	60	56	51	55	51	53	53	58	56	63	61	63	56	57	59	62	62	57.3
TWO BUTTES 1 NW	MAX	75	89	98	94	92	95	102	88	86	91	90	85	93	95	90	91	86	92	82	91	88	96	92	94	91	88	94	99	91	96		91.1
	MIN	58	59	62	60	56	59	63	65	53	61	50	56	57	63	58	59	56	53	57	55	53	54	56	60	62	53	62	62	60	62		58.1
VALLECITO DAM	MAX	80	78	81	86	86	82	80	84	84	83	87	91	86	81	85	85	85	85	78	80	87	87	88	83	86	82	83	87	88	80	84	83.9
	MIN	40	49	45	43	45	49	50	46	45	46	45	49	46	48	48	47	47	46	47	45	47	48	50	48	47	51	46	48	51	51	55	47.4
WAGON WHEEL GAP 3 N	MAX	77	79	77	77	75	78	78	79	82	82	82	84	81		79	80	78	82	81	82	79	83	85	83	81	85	79	80	81	81	77	80.2
	MIN	32	33	32	37	34	37	37	36	36	33	32	34	37		37	40	34	40	36	37	35	35	37	39	39	42	43	35	43	48	49	37.3
WALDEN	MAX	72	75	74	70	76	78	78	69	77	75	78	79	80	78	81	75	79	77	76	74	81	83	85	83	83	80	80	85	77	76	76	77.7
	MIN	26	32	41	37	34	35	44	31	27	30	33	34	38	39	40	41	38	36	37	36	33	38	35	37	38	39	37	37	47	39	50	36.7
WALSENBURG POWER PLANT	MAX	77	86	89	87	87	92	91	85	89	87	90	88	91	91	90	85	85	88	85	83	90	92	92	94	92	85	90	94	91	90	93	88.7
	MIN	52	50	58	55	51	55	57	65	45	52	47	52	51	54	59	60	51	53	49	54	50	52	52	58	58	59	56	58	58	54	59	54.3
WESTCLIFFE	MAX		80	78	83	80	81							84	87	83	80	80	80	80	81	83	85	86	87	85	78	85	83	83	84	83	82.5
	MIN		40	48	42	41	41							41	41	46	47	46	35	37	37	36	40	38	46	41	41	39	39	40	45	40	41.1
WETMORE 2 S	MAX	75	87	86	86	84	90	91	85	90	85	90	87	90	91	88	83	84	83	80	83	86	89	90	93	92	92	88	88	92	90	90	87.4
	MIN	49	50	51	58	51	53	54	56	45	58	44	49	51	52	58	54	52	50	50	53	51	57	51	58	56	56	51	51	55	52	58	52.7
WOLF CREEK PASS 1 E	MAX	62	61	60	64	64	62	61	68	66	70	72	71	64	64	64	67	64	69	62	61	67	71	70	65	70	63	66	68	64	58	63	65.2
	MIN	33	41	37	38	38	33	42	38	40	39	41	44	45	42	40	37	37	40	41	40	39	42	39	46	42	42	40	39	40	43	46	40.1
WRAY 3 WNW	MAX	81	92	95	87	90	96	100	98	86	90	90	90	87	81	84	95	88	89	86	86	86	94	99	94	98	93	91	99	94	96	98	91.4
	MIN	44	56	55	57	53	57	63	58	45	48	54	54	50	59	64	60	51	56	56	61	51	53	52	59	65	64	55	60	63	51	60	55.9
YUMA	MAX	84	97	96	91	89	96	101	93	88	88	91	88	94	84	88	90	89	88	88	88	91	97	96	96	98	94	93	103	96	97	100	92.6
	MIN	41	54	62	54	52	58	62	55	46	49	51	54	58	58	64	60	56	55	56	58	49	56	52	58	60	66	59	64	64	55	62	56.4

DAILY SOIL TEMPERATURES

Depth in Soil ∅		Day of month 1	2	3	4	5	6	7	8	9	10	11	12	13	14	15	16	17	18	19	20	21	22	23	24	25	26	27	28	29	30	31	Average
		FORT COLLINS																															
3 Inches	7:00 A.M.	60	63	66	64	65	65	65	66	64	67	68	69	69	69	69	68	65	66	63	65	64	68	67	70	72	73	70	71	73	70	74	67.4
	7:00 P.M.	74	76	72	75	76	74	75	78	80	81	81	80	77	78	76	74	78	73	77	77	78	77	83	86	83	82	83	84	81	82	80	78.4
6 Inches	7:00 A.M.	64	67	69	68	68	69	69	70	69	71	72	73	73	72	71	71	69	70	68	70	69	71	71	73	75	75	74	75	76	74	76	71.0
	7:00 P.M.	73	74	73	75	75	74	75	77	77	79	79	79	77	77	76	75	77	74	76	76	76	77	81	82	82	80	81	83	81	81	80	77.5
12 Inches	7:00 A.M.	65	67	68	68	68	69	69	69	69	70	71	72	72	71	71	71	70	71	69	70	70	71	71	73	74	74	74	75	76	75	75	70.9
	7:00 P.M.	67	68	69	69	69	69	70	70	70	71	72	72	72	72	71	71	71	72	70	72	71	72	73	74	75	75	75	76	76	75	75	71.7
24 Inches	7:00 A.M.	65	65	66	66	67	67	67	67	67	68	68	69	69	69	69	69	69	69	69	69	69	69	69	70	70	71	71	71	72	72	72	68.7
	7:00 P.M.	65	65	66	66	67	67	67	67	68	68	68	69	69	69	69	69	69	69	89	69	69	69	69	70	71	71	71	72	72	72	72	68.8
38 Inches	7:00 A.M.	63	63	63	63	63	63	63	64	64	64	64	64	65	65	65	65	65	65	85	65	65	65	65	66	66	66	67	67	67	68	68	64.9
	7:00 P.M.	63	63	63	63	63	63	64	64	64	64	64	65	65	65	65	65	65	65	65	65	65	65	65	66	68	67	67	67	67	68	68	65.0
72 Inches	7:00 A.M.	58	58	58	58	58	58	58	58	58	59	59	59	59	59	59	59	59	59	60	60	60	60	60	60	60	60	60	61	61	61	61	59.3
	7:00 P.M.	58	58	58	58	58	58	58	59	59	59	59	59	59	59	59	59	59	60	60	60	60	60	60	60	60	60	60	61	61	61	61	59.0

∅ UNDER FORT COLLINS LOAM ON NONIRRIGATED PLOT WITH SPARSE VEGETATIVE COVER. DATA FROM MERCURIAL SOIL THERMOMETERS WITH WOOD HOUSING.

See Reference Notes Following Station Index

EVAPORATION AND WIND

Station		Day of month 1	2	3	4	5	6	7	8	9	10	11	12	13	14	15	16	17	18	19	20	21	22	23	24	25	26	27	28	29	30	31	Total or Avg.
ARBOLES	EVAP	.42	.42	.42	.42	.42	.42	.34	.42	.42	.42	.42	.36	.42	.42	.42	.32	.32	.34	.36	.36	.36	.42	.42	.32	.32	.32	.28	.32	.37	.54	.30	11.83
	WIND	20	21	31	64	5	12	31	38	32	27	31	52	7	27	30	32	29	32	36	32	31	34	37	46	27	38	31	33	30	42	23	961
	MAX	101	102	101	105	105	105	95	107	105	107	105	105	105	106	103	104	105	106	102	107	105	108	108	102	106	102	108	105	105	98	109	104.4
	MIN	70	70	78	78	78	75	72	55	65	76	75	75	85	64	64	65	59	66	61	67	65	63	68	59	61	62	54	65	75	59	70	69.5
BONNY DAM	EVAP	.31	.46	.93	.43	.31	.43	.88	.63	.51	.57	.53	.41	.41	.34	.33	.36	.25	.44	.37	.42	.29	.38	.34	.40	.54	.62	.51	.47	.64	.62	.53	14.46
	WIND	93	143	185	126	61	90	257	171	130	166	111	92	178	171	85	142	81	105	70	144	116	46	42	70	153	196	141	132	157	137	129	3920
	MAX	-	-	-	-	-	-	-	-	-	-	-	-	-	-	-	-	81	84	89	78	72	79	77	81	79	81	78	79	81	75	79	-
	MIN	-	-	-	-	-	-	-	-	-	-	-	-	-	-	-	-	51	49	50	50	56	54	53	51	49	48	53	53	52	54	46	-
CLIMAX 2 NW	EVAP	.22	.19	.15	*	.27	.25	.18	.25	.26	.30	.32	.28	.23	.22	.26	.20	.15	.27	.15	.24	.26	.23	.28	.21	.19	.07	.12	.20	.16	.11	.06	6.28
	WIND	42	23	43	41	48	38	52	39	54	45	47	47	35	42	41	41	30	49	42	31	44	42	29	33	25	36	18	28	35	20	12	1152
	MAX	71	71	64	65	67	68	72	75	74	75	77	75	74	78	78	72	68	68	69	70	73	74	80	76	71	65	72	72	67	67	67	71.5
	MIN	36	41	41	38	37	41	45	40	39	39	42	40	43	42	46	45	41	42	39	40	41	45	41	43	45	41	41	44	42	41	44	41.5
CONEJOS 3 NNW	EVAP	.01	.29	.01	.26	.11	.02	.13	.10	.32	.35	.25	.30	.01	.11	.28	.09	.10	.11	.19	-	.09	.20	.03	.26	.20	.11	.02	.18	.18	.32	.28	B 5.07
	WIND	48	46	58	61	31	36	75	51	34	32	21	29	44	20	42	18	18	23	28	27	36	20	19	32	20	22	25	19	51	57	55	1098
ESTES PARK	EVAP	.26	.26	.29	.28	.27	.26	.39	.31	.30	.35	.29	.22	.20	.07	.19	.18	.18	.15	.25	.14	.18	.20	.22	.19	.30	.17	.26	.15	.26	.15	.10	7.02
	WIND	47	33	83	63	51	61	76	72	44	47	35	38	36	42	35	54	24	53	27	39	42	39	39	34	33	34	32	33	51	34	59	1390
FORT COLLINS (a)	EVAP	.18	.19	.22	.28	.20	.20	.41	.39	.23	.26	.25	.21	.20	.16	.13	.17	.19	.18	.19	.20	.26	.26	.22	.28	.25	.27	.25	.26	.35	.22	.20	7.26
	WIND	26	12	29	44	31	19	53	66	20	25	22	30	24	20	21	29	19	25	18	24	30	34	19	24	17	51	20	21	47	22	26	868
	MAX	82	84	83	84	81	81	80	79	82	83	84	83	80	82	79	80	84	81	82	81	81	83	86	87	86	80	85	86	81	82	81	82.4
	MIN	63	66	68	66	72	68	68	66	66	68	69	70	71	70	70	70	69	70	68	70	69	70	69	70	73	72	71	72	71	70	72	69.3
GRAND JUNCTION WB AP	EVAP	.55	.41	.49	.40	.55	.76	.74	.41	.66	.56	.64	.57	.75	.60	.54	.63	.58	.67	.53	.64	.51	.62	.72	.75	.71	.68	.58	.61	.59	.59	.42	18.46
	WIND	125	95	171	104	103	128	186	89	48	125	94	81	95	109	87	103	124	102	108	122	80	90	118	118	109	117	120	114	128	158	76	3427
	MAX	83	81	88	88	89	86	82	84	83	86	87	84	84	92	88	87	89	88	87	87	89	91	91	90	89	87	90	90	88	84	88	87.1
	MIN	50	53	56	64	56	58	60	54	55	56	56	64	62	60	61	59	58	58	58	57	57	59	60	60	64	63	60	61	63	63	65	59.0
GRAND LAKE 6 SSW	EVAP	.26	.32	.29	.26	.18	.38	.30	.34	.37	.24	.37	.45	.27	.18	.07	.44	.30	.36	.25	.15	.11	.35	.28	.25	.24	.15	.21	.20	.17	.14	.16	8.04
	WIND	91	96	101	136	92	93	101	127	127	100	102	99	86	83	87	97	94	99	84	113	97	90	94	105	75	83	82	81	90	91	87	2983
	MAX	73	73	70	67	70	72	74	71	72	75	76	75	70	67	70	70	74	71	71	70	66	75	80	73	76	70	69	74	68	78	71	72.0
	MIN	32	40	44	44	39	39	45	44	37	40	43	42	45	51	46	46	43	45	42	44	38	45	44	42	47	48	48	46	49	47	55	46.8
GREEN MTN DAM	EVAP	.28	.21	.20	.20	.13	.23	.32	.25	.30	.33	.27	.48	.20	.30	.20	.18	.36	.05	.06	.46	.18	.33	.26	.32	.28	.25	.22	.23	.19	.13	.11	7.51
	WIND	-	-	-	-	-	-	-	-	-	-	-	-	-	-	-	-	38	49	50	40	39	40	34	36	45	45	45	34	38	29	25	-
JOHN MARTIN DAM	EVAP	.25	.40	.49	.42	.40	.50	.44	.59	.40	.55	.40	.34	.42	.45	.43	.28	.33	.36	.31	.31	.30	.40	.31	.47	.52	.43	.46	.44	.44	.44	.42	12.70
	WIND	74	112	105	50	40	114	128	149	74	104	72	93	104	137	90	50	115	56	63	39	55	71	99	53	124	80	68	53	82	71	66	2591
MONTROSE NO 1	EVAP	.33	.23	.28	.26	.27	.30	.43	.44	.35	.37	.37	.34	.40	.35	.34	.39	.40	.37	.37	.34	.37	.41	.41	.39	.41	.40	.30	.40	.34	.24	.28	10.88
	WIND	31	23	38	23	22	33	69	43	25	24	22	20	26	25	23	38	33	31	30	25	27	30	36	28	32	40	29	29	36	26	36	953
PUEBLO CITY RES	EVAP	.28	.24	.36	.57	.38	.27	.47	.44	.50	.33	.47	.37	.26	.30	*	.68	.33	.29	.20	.29	.27	.31	.32	.34	.37	.38	.24	.33	.37	.48	.40	10.84
	WIND	20	80	70	160	110	70	60	90	110	70	110	50	80	50	*	190	110	70	50	40	50	60	90	50	50	90	60	50	50	130	80	2350
	MAX	84	79	88	84	86	86	89	88	83	90	85	87	86	88	91	91	85	89	84	88	82	87	85	90	91	88	85	90	92	86	86	86.9
	MIN	58	56	61	62	57	55	59	61	53	58	54	58	60	60	63	60	57	59	58	58	56	58	58	60	62	62	58	58	61	56	61	58.6
SPRINGFIELD 7 WSW	EVAP	.39	.49	.43	.54	.61	.58	.59	.71	.49	.57	.45	.48	.51	.42	.43	.27	.34	.47	.34	.57	.31	.51	.42	.51	.57	.48	.36	.42	.45	.45	.52	14.68
	WIND	115	160	165	119	134	187	222	254	120	163	130	193	190	171	148	84	180	96	91	134	80	95	118	127	201	123	77	88	122	109	125	4321
	MAX	82	85	89	87	90	86	88	82	81	87	85	87	87	91	87	84	84	87	88	88	92	90	90	88	87	88	88	86	86	89	89	87.0
	MIN	55	53	60	62	57	57	61	81	52	58	55	57	59	59	59	64	56	58	58	56	56	61	57	60	61	57	57	58	60	52	61	58.0
SUGAR LOAF RES	EVAP	.20	.16	.08	.19	.07	.18	.07	.35	.28	.25	.20	.34	.06	.34	.21	.14	.30	.11	.18	.23	.18	.13	.28	.25	.23	.22	.09	.15	.25	.11	.09	5.92
	WIND	26	20	22	47	31	24	53	14	22	26	22	20	24	25	23	20	13	25	21	19	28	6	19	20	20	18	19	17	43	26	5	718
VALLECITO DAM	EVAP	.29	.21	.26	.28	-	.28	.23	.23	.28	.32	.31	.31	.25	.20	.10	.35	.27	.25	.17	.19	.22	.28	.27	.27	.17	-	.16	.20	.23	.19	.45	B 7.72
	WIND	20	11	37	14	27	31	30	8	24	18	18	7	25	10	14	16	22	17	10	17	14	11	15	11	26	30	15	15	18	18	27	576
WAGON WHEEL GAP 3 N	EVAP	.38	.36	.13	.34	.27	.27	.25	.19	.30	.33	.36	*	.94	*	.23	.25	.30	.32	.33	.38	.23	.38	.27	.41	.26	.24	.20	.20	.30	.20	.21	8.83
	WIND	62	52	37	68	60	63	25	83	52	39	37	115	49	*	63	57	55	60	68	74	50	54	82	26	46	55	45	55	55	55	39	1681

MAXIMUM AND MINIMUM IN ABOVE TABLE REFER TO EXTREMES OF TEMPERATURE OF WATER IN PAN AS RECORDED DURING THE 24 HOURS ENDING AT TIME OF OBSERVATION.
(a) EVAPORATION MEASURED IN SUNKEN PAN 3 FEET BY 3 FEET.

SUPPLEMENTAL DATA

Station	Wind direction: Prevailing	Wind direction: Percent of time from prevailing	Wind speed m. p. h.: Average	Wind speed: Fastest mile	Wind speed: Direction of fastest mile	Wind speed: Date of fastest mile	Relative humidity averages percent: 5:00A MST	11:00A MST	5:00P MST	11:00P MST	Number of days with precipitation: Trace	.01–.09	.10–.49	.50–.99	1.00–1.99	2.00 and over	Total	Percent of possible sunshine	Average sky cover sunrise to sunset
ALAMOSA WB AIRPORT	-	-	-	-	-	-	83	38	33	-	9	2	4	1	0	0	16	-	5.1
COLORADO SPRINGS WB AIRPORT	NNE	16	10.1	++35	NNW	13	62	27	28	51	11	8	3	0	0	0	22	-	4.0
DENVER WB AIRPORT	S	19	8.8	43	SW	6	55	26	21	44	10	3	1	1	0	0	15	78	4.0
GRAND JUNCTION WB AIRPORT	ESE	26	10.0	45	NW	18	33	19	14	24	8	2	0	0	0	0	10	84	4.2
PUEBLO WB AIRPORT	SE	15	8.8	43	N	27	67	32	27	52	9	4	2	0	0	0	15	83	3.8

++ FASTEST OBSERVED ONE MINUTE WIND SPEED. THIS STATION IS NOT EQUIPPED WITH AUTOMATIC RECORDING WIND INSTRUMENTS.

See reference notes following Station Index.

TOTAL PRECIPITATION

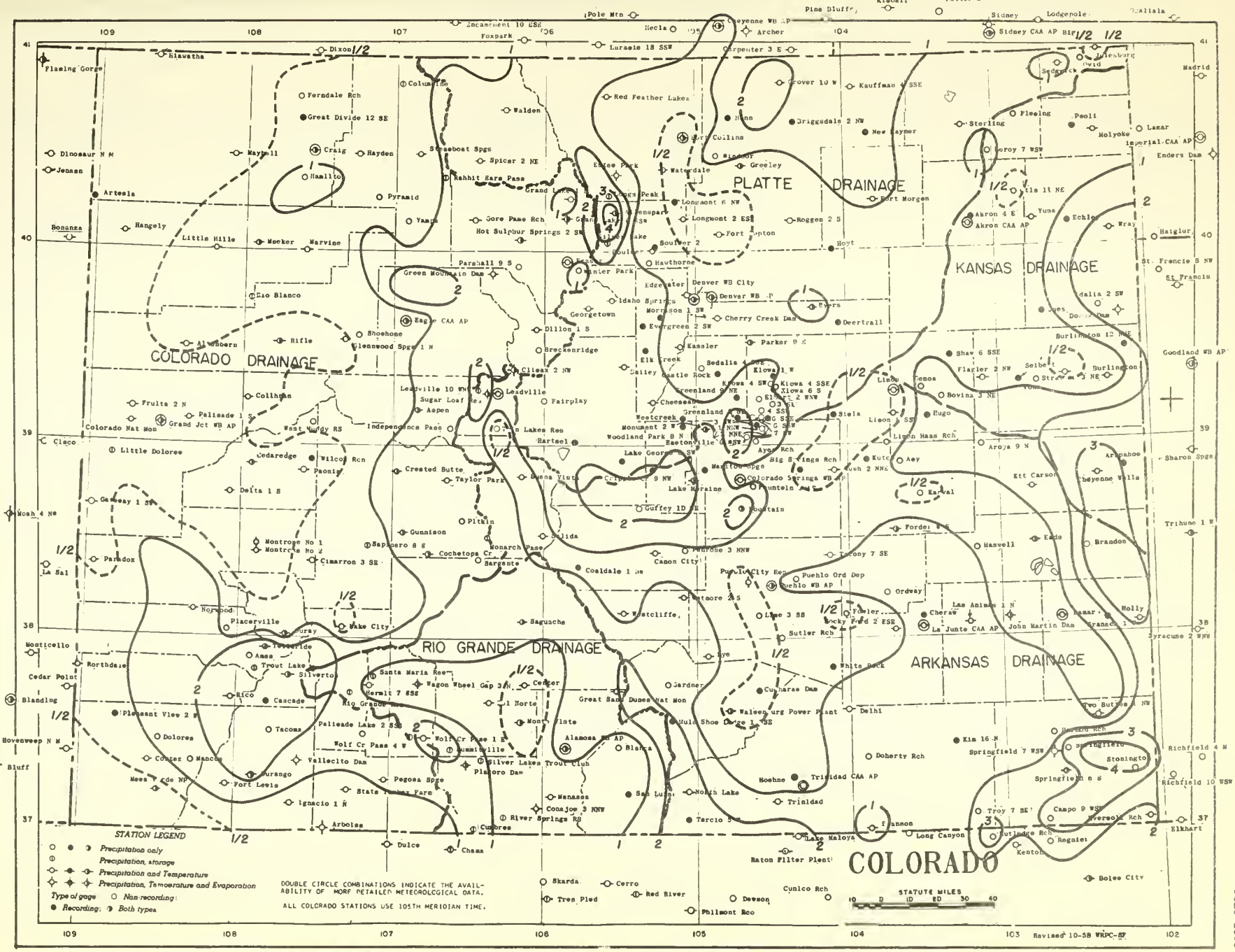

ISOLINES ARE DRAWN THROUGH POINTS OF APPROXIMATELY EQUAL VALUE. CAUTION SHOULD BE USED IN INTERPOLATING ON THESE MAPS, PARTICULARLY IN MOUNTAINOUS AREAS.

USCOMM-WB-ASHEVILLE

JULY 1959

AVERAGE TEMPERATURE

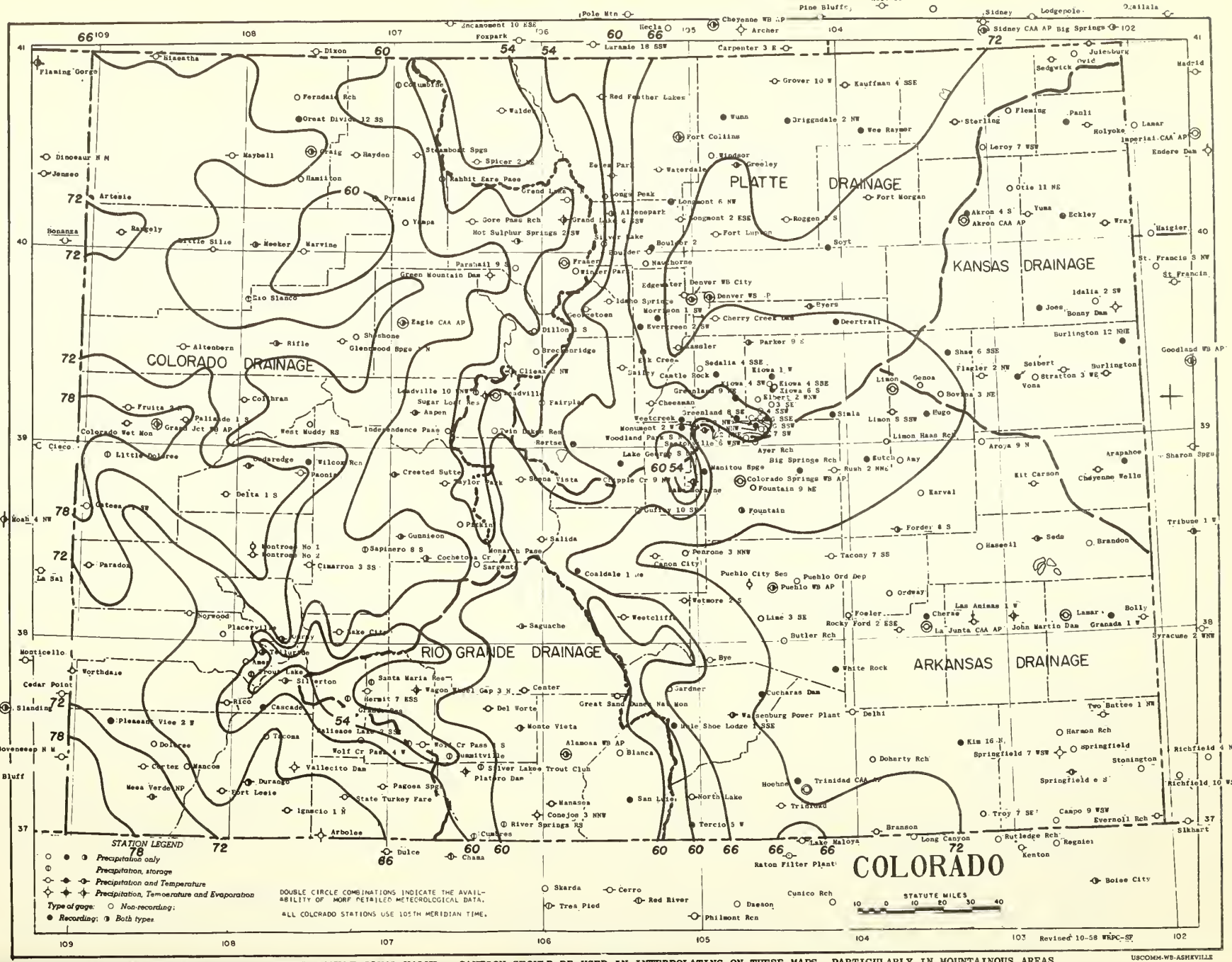

ISOLINES ARE DRAWN THROUGH POINTS OF APPROXIMATELY EQUAL VALUE. CAUTION SHOULD BE USED IN INTERPOLATING ON THESE MAPS, PARTICULARLY IN MOUNTAINOUS AREAS.

USCOMM-WB-ASHEVILLE

STATION INDEX

STATION	INDEX NO.	COUNTY	DRAINAGE ‡	LATITUDE	LONGITUDE	ELEVATION	TEMP.	PRECIP.	EVAP.	SPECIAL	OBSERVER
AKRON 4 E	0109	WASHINGTON	3	40 09	103 09	4538				C	DRY LAND FIELD STA
AKRON FAA AIRPORT	0114	WASHINGTON	3	40 07	103 10	4582	MID	MID		H	FED AVIATION AGENCY
ALAMOSA WB AIRPORT	0130	ALAMOSA	5	37 27	105 52	7536	MID	MID		C HJ	U S WEATHER BUREAU
ALLENSPARK	0183	BOULDER	4	40 12	105 32	8500	5P	5P		C	CHARLES JENSEN
ALTENBERN	0214	GARFIELD	2	39 30	108 25	5690	5P	5P		H	ORVILLE C ALTENBERN
AMES	0228	SAN MIGUEL	2	37 54	107 55	8701		5P			WEST COLO POWER CO
ANY	0242	LINCOLN	1	38 54	103 39	5420		6P			BEN H MARSHALL
ARAPAHOE	0304	CHEYENNE	3	38 51	102 11	4013				C	JOSEPH H PFOST
ARBOLES	0307	ARCHULETA	2	37 01	107 25	6175	5P	5P	5P		MRS BETTY N SEIBEL
AROYA 9 NNE	0343	CHEYENNE	1	38 59	103 06	4900		7P			CLARK WRIGHT
ARTESIA	0354	MOFFAT	2	40 15	109 01	5900				C	MRS GLADYS E CADY
ASPEN	0370	PITKIN	2	39 11	106 50	7913	6P	6P		C H	VERLIN E RINGLE
AYER RANCH	0437	EL PASO	1	39 01	104 36	7232		8A			RALPH J AYER
BAILEY	0454	PARK	4	39 24	105 29	7733	5P	5P			U S FOREST SERVICE
BIG SPRINGS RANCH	0712	EL PASO	1	38 52	104 19	6035				C	ARTHUR H NUTT
BLANCA	0776	COSTILLA	5	37 26	105 31	7503		12M			LINDEL J HUDSON
BOND	0810	EAGLE	2	39 53	106 42	6700	6P	6P		H	AGENT D+R G W RY
BONNY DAM	0834	YUMA	3	39 38	102 11	3748	7A	7A	7A		U S BUR RECLAMATION
BOULDER 2	0843	BOULDER	4	40 01	105 16	5400				C	THOMAS L PLATT
*BOULDER	0848	BOULDER	4	40 01	105 17	5444	6P	6P		H	CITY OF BOULDER
BOVINA 3 NE	0862	LINCOLN	3	39 14	103 22	5280		7P			IRA W FREEMAN
BRANDON	0895	KIOWA	1	38 27	102 27	3925		8A			MRS ELSIE E WHITE
BRANSON	0898	LAS ANIMAS	1	37 01	103 53	6292	5P	5P			CHARLES S MITCHELL
BRECKENRIDGE	0909	SUMMIT	2	39 29	106 02	9579		5P			MISS HELEN E RICH
BRIGGSDALE 2 NW	0945	WELD	4	40 39	104 20	4875				C	U S FOREST SERVICE
BUENA VISTA	1071	CHAFFEE	1	38 50	106 08	7954	4P	4P			LLOYD R SWEDHIN
BURLINGTON	1121	KIT CARSON	3	39 18	102 16	4250	5P	5P		H	RALPH C BINARD
BURLINGTON 12 NNE	1126	KIT CARSON	3	39 28	102 09	4230				C	SHIRLEY M JAMES
BUTLER RANCH	1157	PUEBLO	1	38 02	104 28	4850		5P			MRS WINIFRED ORR
BYERS	1179	ARAPAHOE	4	39 42	104 13	5202	8P	8P		C H	W L BEST
CAMPO 11 WSW	1268	BACA	1	37 03	102 45	4329		6P			JESS L PERKINS
CANON CITY	1294	FREMONT	1	38 26	105 16	5343	4P	4P		H	WARDEN PENITENTIARY
CASTLE ROCK	1401	DOUGLAS	4	39 22	104 51	6250				C	US SOIL CON SERVICE
CEDAREDGE	1440	DELTA	2	38 54	107 56	6175	5P	5P		C H	PHILIP R AUST
CENTER	1458	SAGUACHE	5	37 45	106 07	7668	8P	8P			WILLIAM B SUTLEY
CHEESMAN	1528	JEFFERSON	4	39 13	105 17	6875	5P	5P		H	SUPT CHEESMAN RES
CHERAW	1539	OTERO	1	38 06	103 30	4072				C	SIMON B SCHULTZ
CHERRY CREEK DAM	1547	ARAPAHOE	4	39 39	104 51	5649	4P	4P			CORPS OF ENGINEERS
CHEYENNE WELLS	1564	CHEYENNE	3	38 49	102 21	4250	4P	4P			CITY WATER DEPT
CIMARRON 3 SE	1609	MONTROSE	2	38 24	107 31	7096	6P	6P			CARL E MC MILLEN
CLIMAX 2 NW	1660	EAGLE	2	39 23	106 12	11300	4P	4P	4P	C	HIGH ALTITUDE OBS
COALDALE 1 NW	1693	FREMONT	1	38 23	105 47	6525				C	R L BANTA
COCHETOPA CREEK	1713	GUNNISON	2	38 26	106 46	8000	8A	8A		C H	HAROLD F KREUGER
COLLBRAN	1741	MESA	2	39 14	107 58	6350	5P	5P		H	TED A SMITH
COLORADO NAT MON	1772	MESA	2	39 06	108 44	5780	5P	5P			SUPT COLO NAT PARK
*COLORADO SPRINGS WB AP	1778	EL PASO	1	38 49	104 42	6173	MID	MID		HJ	U S WEATHER BUREAU
COLUMBINE	1792	ROUTT	2	40 51	106 58	8699		VAR		S	U S WEATHER BUREAU
CONEJOS 3 NNW	1816	CONEJOS	5	37 08	106 02	7900	5P	5P	5P		WILLIAM M DARHALL
CORTEZ	1886	MONTEZUMA	2	37 21	108 34	6177	5P	5P		H	MONTEZUMA VAL IRRIG
CRAIG	1928	MOFFAT	2	40 31	107 33	6247	MID	MID		C	GLENN F JORDAN
CRESTED BUTTE	1959	GUNNISON	2	38 52	106 58	8855	5P	5P		C H	MRS MARY A YELENICK
CRIPPLE CREEK 9 NW	1978	TELLER	1	38 52	105 17	8500				C	WILLIAM W SNARE
CUCHARAS DAM	2040	HUERFANO	1	37 44	104 36	5995				C	ARCH CRISP
CUMBRES	2048	CONEJOS	5	37 01	106 27	10015		VAR		S	ISIDRO VALDEZ
DEERTRAIL	2162	ARAPAHOE	4	39 37	104 03	5183				C	EVERITT L DAVIS
DELHI	2178	LAS ANIMAS	1	37 38	104 01	5090	5P	5P			CHARLES F SHAFFER
DEL NORTE	2184	RIO GRANDE	5	37 40	106 21	7884	6P	6P			LYNN K WOODS
DELTA 1 E	2192	DELTA	2	38 45	108 03	5125	6P	6P			W D PRESTON
DENVER WB AIRPORT	2220	DENVER	4	39 46	104 53	5292	MID	MID		C HJ	U S WEATHER BUREAU
DENVER WB CITY	2225	DENVER	4	39 45	105 00	5221	MID	MID		C	U S WEATHER BUREAU
DILLON 1 S	2281	SUMMIT	2	39 36	106 03	8900	6P	6P		H	RAYMOND D WAILES
DOHERTY RANCH	2312	LAS ANIMAS	1	37 23	103 53	4800		5P			MRS M A CROWDER
DOLORES	2326	MONTEZUMA	2	37 28	108 30	6972		9A			LLOYD C PYLE
DURANGO	2432	LA PLATA	2	37 17	107 53	6550	6P	6P		C H	MALCOLM R DAYTON
EADS	2446	KIOWA	1	38 29	102 47	4258	5P	5P		C	WILLARD C ROBERTS
EAGLE FAA AIRPORT	2454	EAGLE	2	39 39	106 55	6497	MID	MID		C H	FED AVIATION AGENCY
EASTONVILLE 1 NNW	2494	EL PASO	4	39 05	104 34	7250		6A			CARL R GUY
EASTONVILLE 2 NNE	2496	EL PASO	4	39 05	104 33	7270		8A			HUGH T KELLY
EASTONVILLE 3 NW	2497	EL PASO	4	39 06	104 36	7000				C	RALPH H EVANS
EASTONVILLE 6 WSW	2501	EL PASO	4	39 02	104 40	7600		10A			DARWIN D WOOLLEY
ECKLEY	2535	YUMA	3	40 07	102 29	3900				C	MRS ROBERTA M MAY
EDGEWATER	2557	JEFFERSON	4	39 46	105 03	5450	5P	5P			J C R SANATORIUM
ELBERT 2 WNW	2595	ELBERT	4	39 14	104 35	7025		5P			FRANK R KELLY
ELBERT 3 SE	2597	ELBERT	4	39 12	104 30	6750		9A			EARL RAMEY
ELBERT 4 SSW	2598	ELBERT	4	39 10	104 34	7220		8A			HUGH MUNDY
ELBERT 6 SSE	2600	ELBERT	4	39 08	104 32	7210				C	LELAND P OLKJER
ELBERT 6 SSW	2601	ELBERT	4	39 08	104 34	7200		8A			MR PEARL WILLS
ELBERT 7 SW	2603	ELBERT	4	39 08	104 37	7200		9A			HAROLD W ZION
ELECTRA LAKE	2624	LA PLATA	2	37 33	107 48	8398		MID			WESTERN COLO POWER CO
ELK CREEK	2633	JEFFERSON	4	39 29	105 20	8440				C	SAMUEL J HARGIS
ESTES PARK	2759	LARIMER	4	40 23	105 31	7525	4P	4P	4P	H	U S BUR RECLAMATION
EVERGREEN 2 SW	2795	JEFFERSON	4	39 37	105 21	7300				C	RAY S FLEMING
EVERSOLL RANCH	2803	BACA	1	37 02	102 05	3576	6P	6P		H	J C EVERSOLL
FAIRPLAY	2814	PARK	4	39 14	106 00	10000		AR			U S FOREST SERVICE
FERNDALE RANCH	2880	MOFFAT	2	40 47	107 39	7000		4P			JOHN J SHERMAN
FLAGLER 2 NW	2932	KIT CARSON	3	39 19	103 05	4975	5P	7A			A E GAINES JR
FLEMING 1 S	2944	LOGAN	3	40 40	102 50	4250		6P			JOHN G MORISON
FORDER 8 S	2997	LINCOLN	1	38 33	103 41	4739	6P	6P		C	MELVIN B SAVAGE
FORT COLLINS	3005	LARIMER	4	40 35	105 05	5004	7P	7P	7P	CGH	COLORADO STATE UNIV
FORT LEWIS	3016	LA PLATA	2	37 14	108 03	7610	8A	8A			FT LEWIS A + M COL
FORT LUPTON	3027	WELD	4	40 05	104 50	4908	5P	5P			COLO CENTRAL PWR CO
FORT MORGAN	3038	MORGAN	4	40 15	103 48	4321	8A	8A		H	GT WEST SUGAR CO
FOUNTAIN	3063	EL PASO	1	38 40	104 42	5546		7A		C	A E ORCUTT
FOUNTAIN 9 NE	3068	EL PASO	1	38 47	104 37	5960		VAR			RAY E SHONTS
FOWLER	3079	OTERO	1	38 08	104 02	4338		7A			US SOIL CON SERVICE
FRASER	3113	GRAND	2	39 57	105 50	8560	6P	6P		H	RONALD R TUCKER
FRUITA 2 N	3146	MESA	2	39 11	108 44	4518	6P	6P			S STEELE BURGIN
GARDNER	3222	HUERFANO	1	37 46	105 11	6995		6P			FRED G WAGGONER
GATEWAY 1 SW	3246	MESA	2	38 40	108 59	4562	5P	5P			MRS M S HUBBARD
GENOA	3258	LINCOLN	3	39 17	103 30	5599		6P			A O MILEY
GEORGETOWN	3261	CLEAR CREEK	4	39 42	105 43	8570	5P	5P			PUBLIC SERVICE CO
GLENWOOD SPRINGS 1 N	3359	GARFIELD	2	39 34	107 20	5823	5P	5P		H	RADIO STATION KGLN
GORE PASS RANCH	3423	GRAND	2	40 09	106 28	7602	5P	5P			MRS J M HONNHOLZ
GRANADA 1 W	3477	PROWERS	1	38 04	102 19	3500				C	CLYDE B KENNEDY
GRAND JUNCTION WB AP	3488	MESA	2	39 07	108 32	4849	MID	MID	5P	C HJ	U S WEATHER BUREAU
GRAND LAKE 1 WNW	3496	GRAND	2	40 16	105 50	8576	3P	3P		H	US NAT PARK SERVICE
GRAND LAKE 6 SSW	3500	GRAND	2	40 11	105 52	8288	5P	5P	5P	C	U S BUR RECLAMATION
GREAT DIVIDE 12 SE	3539	MOFFAT	2	40 42	107 39	6900				C	FRANK A BOCHMANN
GREAT SAND DUNES NM	3541	ALAMOSA	5	37 43	105 31	8120	5P	5P		H	GREAT SAND DUNES NM
GREELEY	3546	WELD	4	40 26	104 41	4648	8A	8A		C	GT WEST SUGAR CO
GREENLAND 8 SE	3579	EL PASO	4	39 08	104 44	7350				C	FRANK A ROGERS
GREENLAND 9 NE	3584	DOUGLAS	4	39 16	104 44	6725				C	KELSEY POTTENGER JR
GREEN MOUNTAIN DAM	3592	SUMMIT	2	39 53	106 20	7740	4P	4P	4P		U S BUR RECLAMATION
GREYSTONE	3609	MOFFAT	2	40 37	108 40	6800	5P	5P		H	MRS ANN M DUCEY
GROVER 10 W	3643	WELD	4	40 52	104 25	5076	6P	6P		H	MRS ANNA C STIMSON
GUFFEY 10 SE	3656	FREMONT	1	38 41	105 23	8200		4P			MRS CLARA G NASH
GUNNISON	3662	GUNNISON	2	38 33	106 56	7694	6P	6P		C	OWEN S WHIPP
HAMILTON	3738	MOFFAT	2	40 22	107 37	6230		6A		H	MRS ETHAL M JORDAN
HARMON RANCH	3783	BACA	1	37 29	102 41	4600		6P			W W HARMON
HARTSEL	3811	PARK	4	39 02	105 48	8866		6P		C H	MRS BESSIE C HANLIN
HASWELL	3828	KIOWA	1	38 27	103 10	4535		6P			ARTHUR F BAILOR
HAWTHORNE	3850	BOULDER	4	39 56	105 17	5923		6P			MRS LAURA E CHESEBRO
HAYDEN	3867	ROUTT	2	40 30	107 15	6337	6P	6P			A RAY GOREE
HERMIT 7 ESE	3951	MINERAL	5	37 46	107 08	9001	6P	6P			MRS MABEL WRIGHT
HOEHNE	4047	LAS ANIMAS	1	37 17	104 23	5720				C	EUGENE S PHILPOTT
HOLLY	4076	PROWERS	1	38 03	102 07	3393	6A	6A		H	W H DAVIS
HOLYOKE	4082	PHILLIPS	3	40 35	102 18	3746	6P	6P		H	F B FLANAGAN
HOT SULPHUR SPRS 2 SW	4129	GRAND	2	40 03	106 09	7800	6P	6P		C	COLD GAME + FISH DEP
HOYT	4155	MORGAN	4	40 00	104 05	4995				C	MRS BERTHA W NEYER
HUGO	4172	LINCOLN	1	39 08	103 28	5034				C	BARBARA L MATTIX
IDAHO SPRINGS	4234	CLEAR CREEK	4	39 45	105 33	7569	5P	5P		H	U S FOREST SERVICE
IDALIA 2 SW	4242	YUMA	3	39 41	102 19	3975		8A			HARVEY W BRENNER
IGNACIO 1 N	4250	LA PLATA	2	37 08	107 38	6424	5P	5P			CONSOL UTE AGENCY
INDEPENDENCE PASS	4270	PITKIN	2	39 05	106 37	10500		VAR		S	TWIN LAKES R + C CO
JOES	4380	YUMA	3	39 39	102 41	4200				C	CHAS C SNYDER
JOHN MARTIN DAM	4388	BENT	1	38 05	102 57	3814	4P	4P	4P	C H	CORPS OF ENGINEERS
JULESBURG	4413	SEDGWICK	4	41 00	102 15	3469	5P	5P			MUNICIPAL PWR PLANT
KARVAL	4444	LINCOLN	1	38 44	103 32	5130		7A			EMANUEL S INNESS
KASSLER	4452	JEFFERSON	4	39 30	105 06	5495	SS	SS			DENVER WATER CON
KAUFFMAN 4 SSE	4460	WELD	4	40 50	103 56	5250	SS	SS			MRS THYRA M NELSON
KIM 16 N	4538	LAS ANIMAS	1	37 27	103 19	5240				C	ROBERT L PLATT
KIOWA 1 W	4581	ELBERT	4	39 21	104 29	6350				C	US SOIL CON SERVICE
KIOWA 5 SE	4584	ELBERT	4	39 17	104 26	6350		6P			CLARENCE WHEELER
KIOWA 4 SW	4585	ELBERT	4	39 18	104 31	6550		6P			MERLE E HENRY
KIOWA 6 S	4587	ELBERT	4	39 16	104 29	6600				C	WELDA S RAISBECK
KIT CARSON	4603	CHEYENNE	1	38 46	102 47	4284	6P	6P		H	JOSEPH J ZIMMERMAN
KUTCH	4684	ELBERT	1	38 55	103 52	5650				C	MRS R L FLICKINGER
LA JUNTA FAA AIRPORT	4720	OTERO	1	38 03	103 31	4188	MID	MID			FED AVIATION AGENCY
LAKE CITY	4734	HINSDALE	2	38 03	107 19	8890	5P	5P			MRS EMMA L LISKA
LAKE GEORGE 8 SW	4742	PARK	4	38 55	105 29	8500				C	CHARLES J DAVIS
LAKE MORAINE	4750	EL PASO	1	38 49	105 01	10265	MID	MID		C	COLO SPGS WTR WORKS
LAMAR	4770	PROWERS	1	38 04	102 37	3635	MID	MID			CHAS E MC PHERSON JR
LAS ANIMAS 1 N	4834	BENT	1	38 04	103 13	3892	5P	5P		H	AM CRYS SUGAR CO
LEADVILLE	4884	LAKE	1	39 15	106 18	10177	11P	11P			F H VAN PELT
LEADVILLE 10 WNW	4886	LAKE	1	39 17	106 28	11000		VAR		S	SAMUEL C JONES
LEROY 7 WSW	4945	LOGAN	3	40 29	103 01	4390		6P			ALBERT LINDSTROM
LIME 3 SE	5001	PUEBLO	1	38 07	104 35	4900		8A			MRS MARY WYATT
LIMON 8 SSW	5015	LINCOLN	1	39 09	103 43	5526	6P	6P		H	FRED H GROVE
LIMON	5017	LINCOLN	1	39 16	103 41	5360	MID	MID			MRS O A BELL
LIMON HASS RANCH	5020	ELBERT	1	39 00	103 44	5450		8A			MRS ERNA T HASS
LITTLE DOLORES	5040	MESA	2	38 56	108 51	6700		VAR		S	FRANK A SHUGER
LITTLE HILLS	5048	RIO BLANCO	2	40 00	108 12	6200	6P	6P			COLO GAME + FISH DEP
LONGMONT 2 ESE	5116	BOULDER	4	40 10	105 04	4950	8A	8A			GT WEST SUGAR CO
LONGMONT 6 NW	5121	BOULDER	4	40 15	105 08	5000				C	JOHN L NELSON
LONGS PEAK	5141	LARIMER	4	40 17	105 34	9000		VAR		S	U S WEATHER BUREAU
MANASSA	5322	CONEJOS	5	37 11	105 57	7700	5P	5P		H	JAMES O CHAPMAN
MANCOS	5327	MONTEZUMA	2	37 21	108 17	7035		9A			MRS ESTHER M BELL
MANITOU SPRINGS	5352	EL PASO	1	38 52	104 56	6606				C	HARRY KLIEWER
MARVINE	5408	RIO BLANCO	2	40 00	107 35	7200	6P	6P			GUY N STEALEY
MAYBELL	5446	MOFFAT	2	40 31	108 05	5920	6P	6P		H	JOHN P WIESE
MEEKER	5484	RIO BLANCO	2	40 02	107 54	6242	SS	SS		C H	R G LYTTLE JR
MESA VERDE NAT PARK	5531	MONTEZUMA	2	37 12	108 30	6960	5P	5P		C	PARK SUPERINTENDENT
MONARCH PASS	5695	CHAFFEE	1	38 31	106 22	11302		VAR		S	EARL J MILLIGAN
MONTE VISTA	5706	RIO GRANDE	5	37 35	106 09	7665	5P	5P		C	U S BUR RECLAMATION
MONTROSE NO 1	5717	MONTROSE	2	38 25	107 53	5830		5P	5P		COLO CONSERV BOARD
MONTROSE NO 2	5722	MONTROSE	2	38 29	107 53	5830	7A	7A		H	UNCOMPAHGRE V W U A
MONUMENT 2 W	5730	EL PASO	1	39 05	104 56	7400	5P	5P		C	U S FOREST SERVICE
MORRISON 1 SW	5765	JEFFERSON	4	39 39	105 14	6000				C	RAYMOND P BUCKLES
MULE SHOE LODGE 1 SSE	5819	HUERFANO	1	37 35	105 10	8800				C	JOHN A ZENBER
NEW RAYMER	5922	WELD	4	40 36	103 50	4952				C	RACHEL E BARKER
NORTHDALE	5970	DOLORES	2	37 49	109 02	6492	5P	5P		H	MRS I F SHUTT
NORTH LAKE	5990	LAS ANIMAS	1	37 13	105 03	8800	6P	6P			GLEN C COEM
NORWOOD	6012	SAN MIGUEL	2	38 08	108 17	7017	8P	6P		H	ED JOSEPH
NUNN	6023	WELD	4	40 42	104 47	5185				C	LLOYD A GIFFIN
ORDWAY	6131	CROWLEY	1	38 13	103 45	4300		8A			TWIN LKS RES + CANAL
OTIS 11 NE	6192	WASHINGTON	3	40 16	102 51	4500		7P			E E LINDGREN
OURAY	6203	OURAY	2	38 01	107 41	7720	5P	5P		C H	IVAN A AMBROSIER
OVID	6225	SEDGWICK	4	40 57	102 22	3531		8A			GT WEST SUGAR CO
PAGOSA SPRINGS	6258	ARCHULETA	2	37 16	107 01	7238	5P	5P			GLEN O EDMONDS
PALISADE 1 S	6266	MESA	2	39 06	108 21	4740	5P	5P			PUBLIC SERVICE CO
PALISADE LAKE 2 SSE	6271	HINSDALE	2	37 30	107 10	7721		5P			JOHN W TAYLOR
PAOLI	6299	PHILLIPS	3	40 36	102 28	3800				C	OSCAR W LOHN
PAONIA	6306	DELTA	2	38 52	107 35	5685	5P	5P			TED S CRAWFORD
PARADOX	6315	MONTROSE	2	38 22	108 58	5309	7P	7P		H	CHALMER M GARBER
PARKER 9 E	6326	ELBERT	4	39 31	104 39	6300	5P	5P		C H	LOUIS O RUGGLES
PARSHALL 10 SSE	6342	GRAND	2	39 55	106 07	8270		3P			JONAS A RUSSELL
PENROSE 3 NNW	6410	FREMONT	1	38 27	105 04	5530		8A			BEAVER PARK CO
PITKIN	6513	GUNNISON	2	38 36	106 32	9200		6P			ROBERT A RAY
PLACERVILLE	6524	SAN MIGUEL	2	38 02	108 03	7322		4P			MRS MARY F MC CLUER
PLATORO DAM	6559	CONEJOS	5	37 21	106 30	9826		VAR		S	U S BUR RECLAMATION
PLEASANT VIEW 2 W	6591	MONTEZUMA	2	37 35	108 48	7000				C	DON W CLEVER
PUEBLO WB AIRPORT	6740	PUEBLO	1	38 17	104 31	4639	MID	MID		C HJ	U S WEATHER BUREAU
PUEBLO CITY RESERVOIR	6743	PUEBLO	1	38 17	104 39	4687		7A	7A		COL WTR CONT BOARD
PUEBLO ORDNANCE DEPOT	6763	PUEBLO	1	38 18	104 21	4680		4P			MISS OPAL J RICKMAN
PYRAMID	6797	ROUTT	2	40 16	107 07	8000		VAR			RALPH B WINTER
RABBIT EARS PASS	6811	ROUTT	2	40 23	106 40	9340		VAR		S	U S WEATHER BUREAU
RANGELY	6832	RIO BLANCO	2	40 05	108 47	5216	5P	5P			TOWN OF RANGELY
RED FEATHER LAKES	6925	LARIMER	4	40 48	105 36	8363	5P	5P			MRS B M MC CARTHY
RICO	7017	DOLORES	2	37 41	108 02	8842	6P	6P			CHARLES M ENGEL
RIFLE	7031	GARFIELD	2	39 32	107 46	5400	5P	5P		C	MRS L M THOMPSON
RIO BLANCO	7045	RIO BLANCO	2	39 45	107 57	7200		VAR		S	U S WEATHER BUREAU
RIO GRANDE RESERVOIR	7050	HINSDALE	5	37 43	107 16	9495		VAR		S	SETH E TANKERSLEY
RIVER SPRINGS RS	7094	CONEJOS	5	37 05	106 16	8562		VAR		S	U S FOREST SERVICE
ROCKY FORD 2 ESE	7167	OTERO	1	38 02	103 42	4178	5P	5P			COLO EXP STATION
ROGGEN 2 S	7187	WELD	4	40 09	104 23	4733	5P	5P			WILLIAM C GIBSON
RUSH 2 NNE	7287	EL PASO	1	38 52	104 05	5800	6P	MID			ROBERT B RAPP
RYE	7315	PUEBLO	1	37 55	104 56	6790	5P	5P		H	JAMES MC FARLAND
SAGUACHE	7337	SAGUACHE	5	38 05	106 08	7697	5P	5P		C H	CLARENCE R ICKES
SALIDA	7370	CHAFFEE	1	38 32	106 00	7050	5P	5P		H	CHAMBER OF COMMERCE
SAN LUIS	7428	COSTILLA	5	37 12	105 27	7300				C	M D L GALLEGOS
SANTA MARIA RESERVOIR	7450	MINERAL	5	37 48	107 07	9706		VAR		S	KENNETH E DABNEY
SAPINERO 8 E	7455	GUNNISON	2	38 28	107 10	7800		VAR		S	U S WEATHER BUREAU
SARGENTS	7460	SAGUACHE	2	38 24	106 26	8465		6P			BERNARD IRBY
SEDALIA 4 SSE	7510	DOUGLAS	4	39 23	104 58	6100		6P			CARROLL HIER
SEDGWICK 5 S	7515	SEDGWICK	4	40 51	102 31	3990	5P	5P		H	LAYTON D MUNSON
SEIBERT	7519	KIT CARSON	3	39 18	102 52	4705				C	GEORGE R SIMON
SHAW 6 SSE	7557	LINCOLN	3	39 27	103 19	5157				C	CHARLES E SCHOONOVER
SHOSHONE	7618	GARFIELD	2	39 34	107 14	5923		6P			PUBLIC SERVICE CO
SILVER LAKE	7648	BOULDER	4	40 02	105 35	10200		VAR		S	CITY ENGINEER
SILVER LAKES TROUT CLUB	7650	CONEJOS	5	37 23	106 24	9300		VAR		S	S L TROUT CLUB
SILVERTON	7656	SAN JUAN	2	37 48	107 40	9322	5P	5P		C H	ROBERT K WYMAN
SIMLA	7664	ELBERT	1	39 09	104 05	6050				C	US SOIL CON SERVICE
SPICER 2 N	7848	JACKSON	4	40 29	106 27	8530	5P	5P		H	MRS H VAN VALKENBURG
SPRINGFIELD	7862	BACA	1	37 24	102 36	4395		7A			HERBERT O MANN
SPRINGFIELD 7 WSW	7866	BACA	1	37 23	102 42	4575	5P	5P	5P		SE COLO BRCH EXP STA
SPRINGFIELD 8 S	7867	BACA	1	37 17	102 37	4500	5P	5P		C H	U S FOREST SERVICE
STATE TURKEY EXP FARM	7928	ARCHULETA	2	37 13	107 16	6900	6P	6P			MRS NADINE FORD
STEAMBOAT SPRINGS	7936	ROUTT	2	40 30	106 50	6770	6P	6P		H	R WAYNE LIGHT
STERLING	7950	LOGAN	4	40 57	103 12	3939	8A	8A			GT WEST SUGAR CO
STONINGTON	7992	BACA	1	37 17	102 11	3805		5P			LEE TWYFORD
STRATTON 3 NE	8008	KIT CARSON	3	39 20	102 33	4334	6P	6P			ARTHUR PAUTLER
SUGAR LOAF RESERVOIR	8064	LAKE	1	39 16	106 22	10000	6P	6P	6P	C H	JOHN SODIC
SUMMITVILLE	8092	RIO GRANDE	5	37 26	106 36	11350		VAR		S	U S WEATHER BUREAU
TACOMA	8154	LA PLATA	2	37 31	107 47	7300		3P			JAMES J HOSNER
TACONY 7 SE	8157	PUEBLO	1	38 25	104 07	5000	5P	5P			JOHN M WATSON
TAYLOR PARK	8184	GUNNISON	2	38 49	106 37	9206	5P	5P			UNCOMPAHGRE V W U A
TELLURIDE	8204	SAN MIGUEL	2	37 57	107 49	8756	6P	6P		C	HARRY B WRIGHT
TERCIO 5 W	8220	LAS ANIMAS	1	37 04	105 03	8040				C	JUANITA G TORRES
TRINIDAD	8429	LAS ANIMAS	1	37 10	104 29	6030	5P	5P			CITY OF TRINIDAD
TRINIDAD FAA AIRPORT	8434	LAS ANIMAS	1	37 15	104 20	5746	MID	MID		H	FED AVIATION AGENCY
TROUT LAKE	8454	SAN MIGUEL	2	37 50	107 53	9700		VAR		S	WEST COLO POWER CO
TROY 7 SE	8468	LAS ANIMAS	1	37 05	103 12	5735		6P			CECIL SHANNON
TWIN LAKES RESERVOIR	8501	LAKE	1	39 05	106 19	9300		7A			TWIN LAKE R + C CO
TWO BUTTES 1 NW	8510	BACA	1	37 34	102 24	4075	6P	6P			LINCOLN R MUTT
VALLECITO DAM	8582	LA PLATA	2	37 22	107 35	7650	5P	5P	5P		U S BUR RECLAMATION
VONA	8722	KIT CARSON	3	39 18	102 44	4500		7A			RAY L FORD
WAGON WHEEL GAP 3 N	8742	MINERAL	5	37 48	106 50	8500	7A	7A	7A	C H	G A WINTZ
WALDEN	8756	JACKSON	4	40 44	106 16	8099	5P	5P		H	D M DONOHOE
WALSENBURG POWER PLANT	8781	HUERFANO	1	37 37	104 48	6221	5P	5P		C	WALSENBURG UTILITIES
WATERDALE	8839	LARIMER	4	40 25	105 12	5200	7P	7P			P H BOOTHROYD
WESTCLIFFE	8931	CUSTER	1	38 08	105 29	7860	5P	5P		H	M O RANKIN
WESTCREEK	8939	TELLER	4	39 08	105 05	7800				C	U S FOREST SERVICE
WETMORE 2 S	8986	CUSTER	1	38 13	105 05	6575	5P	5P			MRS METTIE R BREECE
WHITE ROCK	8997	PUEBLO	1	37 51	104 07	4750				C	WINTHROP S DAVIS
WILCOX RANCH	9045	DELTA	2	38 55	107 32	5950				C	ANTON MAJNIK JR
WINDSOR	9147	WELD	4	40 29	104 51	4791		8A			GT WEST SUGAR CO
WINTER PARK	9175	GRAND	2	39 54	105 46	9058		8A			H L MC PETERS
WOLF CREEK PASS 1 E	9181	MINERAL	5	37 29	106 47	10642	5P	5P			COLO DEPT OF HIGHWAY
WOLF CREEK PASS 4 W	9183	MINERAL	2	37 29	106 52	9425		8A		H S	MARION WHARTON
WOODLAND PARK 8 NNW	9210	TELLER	4	39 06	105 05	7760				C	U S FOREST SERVICE
WRAY 3 WNW	9243	YUMA	3	40 05	102 16	3562	5P	5P			COLO GAME + FISH DEP
YAMPA	9265	ROUTT	2	40 09	106 54	7890		5P			CHARLES R SIMON
YUMA	9295	YUMA	3	40 08	102 44	4128	5P	5P		H	MUNIC PWR + LIGHT CO

‡ 1 ARKANSAS, 2 COLORADO, 3 KANSAS, 4 PLATTE, 5 RIO GRANDE.

Additional information regarding the climate of Colorado may be obtained by writing to the State Climatologist at Weather Bureau Office, P.O. Box 1079, Denver 1, Colorado, or to any Weather Bureau Office near you.

Figures and letters following the station name, such as 12 SSW, indicate distance in miles and direction from the post office.

Delayed data and corrections will be carried only in the June and December issues of this bulletin.

Montbly and seasonal snowfall and heating degree days for the preceding 12 months will be carried in the June issue of this bulletin.

Stations appearing in the lndex, but for which data are not listed in the tables, are either missing or received too late to be included in this issue.

Divisions, as used in "Climatological Data" Table, became effective with data for August 1941.

Unless otherwise indicated, dimensional units used in this bulletin are: Temperature in °F., precipitation and evaporation in inches and wind movement in miles. Monthly degree day totals are the sums of tbe negative departures of average daily temperatures from 65°F.

Evaporation is measured in the standard Weather Bureau type pan of 4-foot diameter unless otherwise shown by footnote following the "Evaporation and Wind" Table.

Long-term means for full-time stations (those with Weather Bureau, Weather Bureau Airport, or Weather Bureau City in the station name) are based on tbe period 1921 - 1950 adjusted to represent observations taken at the present location. Long-term means for all stations except full-time Weather Bureau stations are based on the period 1931 - 1955.

Water equivalent values published in the "Snowfall and Snow on Ground" Table are the water equivalent of snow, sleet, or ice on the ground. Samples for obtaining measurements are taken from different points for successive observations; consequently occasional drifting and other causes of local variability in the snowpack may result in apparent inconsistencies in the record.

Entries of snowfall in the "Climatological Data" Table and tbe "Snowfall and Snow on Ground" Table, and in the "Seasonal Snowfall" Table include snow and sleet. Entries of snow on ground include snow, sleet, and ice.

Data in the "Daily Precipitation" Table; "Daily Temperature" Table; and "Evaporation and Wind" Table, and snowfall in the "Snowfall and Snow on Ground" Table, when published, are for the 24 hours ending at time of observation. The Station Index shows observation times in local standard time.

Snow on ground in "Snowfall and Snow on Ground" Table is at observation time for all except Weather Bureau and FAA stations. For these stations snow on ground values are at 5:00 a.m. MST.

ln tbe Station lndex the letters C, G, H, J, and S in the "Special" column under the heading "Observation Time and Tables", indicate the following:

C Weigbing Rain Gage Recording Station. Hourly precipitation values are processed for special purposes, and are published later in "Hourly Precipitation Data" Bulletin.

G "Soil Temperature" Table.

H "Snowfall and Snow on Ground" Table.

J "Supplemental Data" Table.

S Storage Precipitation Station. Precipitation measurements, made at irregular intervals, will be published later in "Precipitation Data from Storage-Gage Stations" Bulletin.

No record in the "Climatological Data" Table and the "Daily Temperature" Table is indicated by no entry.

Interpolated values for monthly precipitation totals may be found in the annual issue of this publication.

\- No record in tbe "Daily Precipitation" Table; "Evaporation and Wind" Table; "Snowfall and Snow on Ground" Table; and the Station Index.

\+ And also on an earlier date or dates.

* Amount included in following measurement, time distribution unknown.

\# Thermometers are generally exposed in a shelter located a few feet above sod-covered ground; however, the reference indicates that the thermometers are exposed in a shelter located on the roof of a building.

// Gage is equipped with a windshield.

AR Tbis entry in time of observation column in Station lndex means after rain.

AM Data based on observational day ending before noon.

B Adjusted to a full montb.

D Water equivalent of snowfall wholly or partly estimated, using a ratio of 1 inch water equivalent to every 10 inches of new snowfall.

M One or more days of record missing; if average value is entered, less than 10 days record is missing. See "Daily Temperature" Table for detailed daily record. Degree day data, if carried for this station, have been adjusted to represent the value for a full month.

R Amounts from recording gage. (These amounts are essentially accurate but may vary slightly from the amounts to be published later in Hourly Precipitation Data.)

SS This entry in time of observation column in Station lndex means observation made near sunset.

T Trace, an amount too small to measure.

V Includes total for previous month.

VAR This entry in time of observation column in Station lndex means variable.

Subscription Price: 20 cents per copy, monthly and annual; $2.50 per year. (Yearly subscription includes the Annual Summary.) Checks and money orders sbould be made payable to the Superintendent of Documents. Remittances and correspondence regarding subscriptions should be sent to the Superintendent of Documents, Government Printing Office, Washington 25, D.C.

General weather conditions in the U.S. for eacb month are described in the publications MONTHLY WEATHER REVIEW, MONTHLY CLlMATOLOGICAL DATA-NATIONAL SUMMARY, and STORM DATA, all of which may be obtained from the Superintendent of Documents, Government Printing Office, Washington 25, D.C.

lnformation concerning the history of changes in locations, elevations, exposure, etc., of substations through 1955 may be found in the publication 'Substation History' for this state. That publication may be obtained from the Superintendent of Documents, Government Printing Office, Washiugton 25, D.C. for 50 cents. Similar information for regular Weather Bureau stations may be found in the latest annual issues of Local Climatological Data, obtained as indicated above, price 15 cents.

USCOMM-WB-Asheville - 8/31/59 - 1125

C 30 18/17

U. S. DEPARTMENT OF COMMERCE
FREDERICK H. MUELLER, Secretary
WEATHER BUREAU
F. W. REICHELDERFER, Chief

CLEMSON COLLEGE LIBRARY
OCT 13 1959
AGRI. REF. DEPT.

CLIMATOLOGICAL DATA

COLORADO

AUGUST 1959
Volume LXIV No. 8

ASHEVILLE: 1959

SUMMER WEATHER OF 1959

Following a cool, wet winter and spring east of the mountains, and a warm, generally dry winter west of the mountains, the summer began with a very warm June, dry in the northeast, but with near seasonal precipitation elsewhere. July was a dry month throughout the State; August precipitation averaged seasonal or above except in the South Platte Basin. The precipitation for the period June through August averaged near seasonal in the Colorado and Rio Grande Basins, 80 to 85 percent in the Arkansas and Kansas Basins, and about 65 percent in the South Platte Basin. Many local areas remained very dry all summer, however. As examples, the June through August precipitation at Grand Junction was about 50 percent of normal; at Denver only about 35 percent. Many mountain and plateau areas on the Western Slope were extremely dry by the end of August.

Notable in the summer weather of 1959 was the relatively low frequency of severe storms, particularly in the eastern plains.

J. W. Berry
State Climatologist
U. S. Weather Bureau
Denver, Colorado

MONTHLY EXTREMES

Highest Temperature 106° on the 2d at Eversoll Ranch.

Lowest Temperature 21° on the 31st at Fraser.

Greatest Total Precipitation 7.18 inches at Wolf Creek Pass 1 E.

Least Total Precipitation 0.13 at Parker 9 E.

Greatest One-day Precipitation 4.05 inches on the 6th at Cheyenne Wells.

CLIMATOLOGICAL DATA

Station	Temperature: Average Maximum	Average Minimum	Average	Departure From Long Term Means	Highest	Date	Lowest	Date	Degree Days	No. of Days: Max 90° or Above	Max 32° or Below	Min 32° or Below	Min 0° or Below	Precipitation: Total	Departure From Long Term Means	Greatest Day	Date	Snow, Sleet: Total	Max Depth on Ground	Date	No. of Days: .10 or More	.50 or More	1.00 or More
ARKANSAS DRAINAGE BASIN																							
BUENA VISTA	81.4M	48.7M	65.1M	3.3	87	12	45	31+	20	0	0	0	0	1.58	.14	.50	7	.0	0		6	1	0
CANON CITY	88.6	62.0	75.3	1.1	95	11+	53	15	0	16	0	0	0	1.50	- .30	.53	7	.0	0		4	1	0
COLO SPRINGS W8 AP	85.6	55.6	70.6	0.9	94	12+	46	31	8	10	0	0	0	2.63	- .06	.79	6	.0	0		8	2	0
DELHI	91.6	58.6	75.1		102	11+	49	31	0	20	0	0	0	.63		.27	15	.0	0		3	0	0
EADS	92.1	59.8	76.0		104	2	48	31	0	24	0	0	0	3.20	1.04	1.40	7	.0	0		3	3	2
EVERSOLL RANCH	93.0M	64.7M	78.9M		106	2	49	31	0		0	0	0	2.54		1.14	15	.0	0		6	1	1
FORDER 8 S	M	M	M		103	12	45	31			0	0	0	3.00		2.50	21	.0	0		3	1	1
HOLLY AM	93.6	63.0	78.3		104	3	48	31	0	23	0	0	0	2.56		1.04	7	.0	0		3	2	1
JOHN MARTIN DAM	93.8	61.4	77.6		102	2	49	31	0	26	0	0	0	1.49		.56	7	.0	0		5	1	0
KIT CARSON	M	M	M		104	2					0	0	0	3.13		1.40	6	.0	0				1
LA JUNTA FAA AP	93.4	63.3	78.4		103	12+	52	31	0	24	0	0	0	.43		.16	22	.0	0		2	0	0
LAKE MORAINE	67.5M	41.0M	54.3M	1.4	74	11	36	8	321	0	0	0	0	2.64	- 1.39	.48	14+		0		8	0	0
LAMAR	92.6	62.5	77.6	0.1	103	2	49	31	0	21	0	0	0	2.08	.00	.82	7	.0	0		4	1	0
LAS ANIMAS 1 N	95.0	59.8	77.4	0.0	104	1	48	31	0	27	0	0	0	1.97	.24	.80	6	.0	0		5	2	0
LEADVILLE	68.9	41.6	55.3	- 0.3	77	11	36	26	296	0	0	0	0	1.60	- .68	.32	2	.0	0		6	0	0
LIMON 8 SSW	89.5	53.1	71.3	0.8	98	1	45	31	4	21	0	0	0	.90	- 1.43	.50	7	.0	0		2	1	0
LIMON	86.7	54.7	70.7		95	11+	46	31	9	15	0	0	0	1.55		.48	7	.0	0		4	0	0
MONUMENT 2 W	84.0M	52.4M	68.2M	2.0	93	11	45	31	15	2	0	0	0	1.67	- .92	.33	7	.0	0		6	0	0
NORTH LAKE	74.8	45.8	60.3		81	2+	41	31+	138	0	0	0	0	4.69	1.87	.85	6	.0	0		13	4	0
PUEBLO W8 AP //R	90.4	59.4	74.9	1.6	99	12+	49	31	0	19	0	0	0	2.62	.84	.93	14	.0	0		5	2	0
ROCKY FORD 2 ESE	93.9	59.6	76.8	2.0	102	2	46	31	0	26	0	0	0	.44	- 1.39	.23	15	.0	0		1	0	0
RUSH 2 NNE	88.5	52.5	70.5		99	12+	46	31	6	14	0	0	0	1.17	- 1.31	.60	21	.0	0		3	1	0
RYE	81.2	53.2	67.2		90	2	45	31	21	1	0	0	0	2.08		.38	4	.0	0		8	0	0
SALIDA	81.2	49.0	65.1		87	11	36	31	28	0	0	0	0	.86	- .70	.32	7	.0	0		3	0	0
SPRINGFIELD 7 WSW //	87.8	59.8	73.8		100	2	50	31	0	14	0	0	0	6.44		3.35	15	.0	0		7	3	2
SPRINGFIELD 8 S	89.7M	61.1M	75.4M		101	2	51	31	0		0	0	0	3.69		1.59	22	.0	0		6	3	1
SUGAR LOAF RESERVOIR	66.7	40.6	53.7		76	11	32	31	344	0	0	1	0	1.67		.24	22	.0	0		9	0	0
TACONY 7 SE	90.5M	57.9M	74.2M		101	2	49	31	0	18	0	0	0	2.80		1.41	21	.0	0		5	1	1
TRINIDAD FAA AP	87.4	59.0	73.2		98	11	52	31	3	13	0	0	0	1.16		.65	14	.0	0		4	1	0
TWO BUTTES 1 NW	92.5	60.7	76.6		104	3	49	31	0	21	0	0	0	1.47	- .58	.55	7	.0	0		5	1	0
WALSENBURG POWER PLANT	87.0	56.8	71.9		96	11+	48	31	1	13	0	0	0	1.39		.26	5	.0	0		5	0	0
WESTCLIFFE	78.9M	44.6M	61.8M		86	1	35	31	98	0	0	0	0	3.08		.72	7	.0	0		8	2	0
WETMORE 2 S	86.4	55.0	70.7		96	2	48	31+	4	9	0	0	0	2.19		.45	7	.0	0		8	0	0
DIVISION			70.8	1.3										2.15	- .11			.0					
COLORADO DRAINAGE BASIN																							
ALTENBERN	86.3	48.0	67.2		95	11	37	31	7	6	0	0	0	2.75		.68	19	.0	0		9	1	0
ARBOLES	84.5	54.0	69.3		92	11	47	31	3	6	0	0	0	1.55		.33	4	.0	0		7	0	0
ASPEN	76.7	43.6	60.2		86	12+	35	31	147	0	0	0	0	2.84		.79	2	.0	0		7	2	0
BONO	82.5	45.8	64.2		92	11	35	31	41	2	0	0	0	1.97		.67	2	.0	0		6	1	0
CEDAREDGE	84.5	54.6	69.6	0.1	93	11	50	31+	0	2	0	0	0	1.86	.56	.58	4	.0	0		6	1	0
CIMARRON 3 SE	80.6	44.6	62.6		88	17+	30	31	78	0	0	1	0	2.32		.54	25	.0	0		5	1	0
CLIMAX 2 NW	61.5	38.2	49.9		70	11	34	16+	461	0	0	0	0	.80		.13	24	.0	0		2	0	0
COCHETOPA CREEK AM	76.8	41.2	59.0		85	12	29	31	177	0	0	1	0	2.09		.77	7	.0	0			1	0
COLLBRAN	86.6	51.1	68.9	2.1	94	11	45	26	0	7	0	0	0	1.64	.19	.53	4	.0	0		3	1	0
COLORADO NM	87.7	61.1	74.4		95	2	56	26	0	10	0	0	0	1.08		.47	4	.0	0		4	0	0
CORTEZ	86.5	55.1	70.8	1.2	92	17+	48	31	0	10	0	0	0	1.94	.44	.51	7	.0	0		5	1	0
CRAIG	81.8	47.8	64.8		91	11	37	31	31	1	0	0	0	1.87		.93	12	.0	0		3	2	0
CRESTED BUTTE	73.0	40.9	57.0	0.1	81	11	30	31	243	0	0	2	0	1.66	- .68	.42	3	.0	0		4	0	0
DELTA 1 E	87.6	54.3	71.0	- 1.5	97	11	44	31	0	11	0	0	0	1.42	.32	.32	4	.0	0		7	0	0
DILLON 1 S	72.5	34.5	53.5	- 0.3	80	11	23	31+	346	0	0	11	0	1.12	- .59	.32	26	.0	0		5	0	0
DURANGO	83.6	48.3	66.0	0.1	92	11	38	31	14	2	0	0	0	4.82	2.47	1.93	5	.0	0		10	2	1
EAGLE FAA AP	82.0	45.2	63.6		93	11	30	31	67	3	0	1	0	1.16		.33	6	.0	0		6	0	0
FORT LEWIS AM	75.3	48.2	61.8	- 0.1	83	12	41	31	100	0	0	0	0	3.55	1.43	.76	6	.0	0		10	2	0
FRASER	71.2	34.2	52.7	- 0.5	80	11	21	31	372	0	0	14	0	1.24	- .29	.37	1	.0	0		4	0	0
FRUITA 2 N	90.0	54.2M	72.1M	- 1.4	98	11+	42	31	0	18	0	0	0	1.01	.05	.35	4	.0	0		5	0	0
GATEWAY 1 SW	89.5M	59.6M	74.6M		99	11	49	23	0	16	0	0	0	2.81		1.21	2	.0	0		5	2	1
GLENWOOD SPRINGS 1 N	85.4	50.2	67.8	- 1.4	96	11	41	31	9	5	0	0	0	1.75	- .02	.35	4	.0	0		6	0	0
GORE PASS RANCH	76.0	39.2	57.6		85	11	28	31	222	0	0	3	0	1.94		.66	2	.0	0		5	1	0
GRAND JUNCTION W8 AP //R	88.0	62.5	75.3	- 0.3	97	11	57	31	0	14	0	0	0	.98	- .22	.31	4	.0	0		4	0	0
GRAND LAKE 1 WNW	74.1	35.1	54.6		82	18+	27	31	314	0	0	13	0	1.92		.33	26	.0	0			0	0
GRAND LAKE 6 SSW	72.0	42.5	57.3		80	18+	33	31	234	0	0	0	0	1.60		.65	24	.0	0		5	1	0
GREEN MOUNTAIN DAM	78.0	45.4	61.7		87	11	37	31	98	0	0	0	0	2.47		.40	2	.0	0		8	0	0
GREYSTONE	83.4	51.6	67.5		93	11	40	15	18	2	0	0	0	1.04		.45	12	.0	0		3	0	0
GUNNISON	78.2	42.1	60.2	- 0.5	86	11	29	31	141	0	0	1	0	3.34	1.89	.96	3	.0	0		8	1	0
HAYDEN	82.2	45.5	63.9		94	18	34	23	48	2	0	0	0	2.40	1.24	.70	12	.0	0		7	2	0
HOT SULPHUR SPR 2 SW	78.7M	41.6M	60.2M		87	11	33	31	145	0	0	0	0	1.08		.35	19	.0	0		6	0	0
IGNACIO 1 N	83.1	50.7	66.9	0.0	90	17+	40	31	6	2	0	0	0	2.34	.56	1.21	25	.0	0		7	1	1
LAKE CITY	73.7	45.2	59.5		83	11	38	7	166	0	0	0	0	2.14		.92	6	.0	0		5	2	0
LITTLE HILLS	81.8	46.2	64.0		93	11	34	23	51	2	0	0	0	1.53		.59	2	.0	0		5	1	0
MARVINE	73.4	40.4	56.9		87	11	32	23	242	0	0	1	0	3.61		.66	4	.0	0		8	4	0
MAYBELL	83.6	46.2	64.9		93	11	33	23	40	2	0	0	0	.71		.25	12+	.0	0		2	0	0
MEEKER	82.6	45.3	64.0		93	11	36	31	51	2	0	0	0	3.38		.91	19	.0	0		8	3	0
MESA VERDE NP	83.1	56.2	69.7	- 1.2	93	18	51	7	3	3	0	0	0	2.93	.90	.58	8	.0	0		8	1	0
MONTROSE NO 2 AM	85.3	54.8	70.1	- 0.6	96	12	50	26+	7	5	0	0	0	1.73	.49	.34	19	.0	0		7	0	0
NORTHDALE	84.2	48.6	66.4	0.3	91	11+	40	31	22	2	0	0	0	1.38	- .14	.52	24	.0	0		5	1	0
NORWOOD	79.5	47.5	63.5		87	17+	38	31	57	0	0	0	0	2.14	- .03	.79	4	.0	0		5	2	0
OURAY	75.1	50.3	62.7		86	11	42	21	77	0	0	0	0	3.38		.92	3	.0	0		11	1	0
PAGOSA SPRINGS	80.1	47.8	64.0		89	16	37	31	44	0	0	0	0	2.75		.65	7	.0	0		10	1	0
PALISADE 1 S	91.8	61.5	76.7		101	7	57	31+	0	23	0	0	0	1.73	.81	.54	4	.0	0		5	1	0
PAONIA	85.5	54.8	70.2		93	11	48	31	0	1	0	0	0	1.37		.38	19	.0	0		6	0	0
PARADOX	89.7	54.4	72.1		100	11	43	31	0	18	0	0	0	1.99				.0	0				0
RANGELY	87.9	53.1	70.5		97	13+	45	31	0	9	0	0	0	1.82		.67	2	.0	0		6	1	0
RICO	72.8	41.6	57.2		80	1	32	31	234	0	0	1	0	1.63	- 1.27	.70	2	.0	0		4	1	0
RIFLE	85.4	45.4	65.4	- 3.8	94	11	32	31	29	5	0	1	0	2.40	1.28	.57	19	.0	0		6	2	0
SILVERTON	69.4	39.8	54.6	0.6	76	11	29	31	315	0	0	1	0	3.21	.43	.40	19+	.0	0		12	0	0
STEAMBOAT SPRINGS	79.2	41.5	60.4	- 0.3	87	11	30	31	141	0	0	2	0	2.41	.92	.47	12	.0	0		7	0	0
TAYLOR PARK	69.5	40.0	54.8		77	11	30	31	310	0	0	1	0	1.85		.35	7+	.0	0		9	0	0
TELLURIDE	73.3	42.0	57.7	0.6	82	17+	31	31	220	0	0	1	0	3.16	.13	.50	19	.0	0		10	1	0
VALLECITO DAM //	77.9	48.4	63.2		85	17+	41	31	63	0	0	0	0	3.48		.89	7	.0	0		9	1	0
DIVISION			64.0	0.1										2.09	.26			.0					

See Reference Notes Following Station Index

CLIMATOLOGICAL DATA

CONTINUED

Station	Temperature: Average Maximum	Average Minimum	Average	Departure From Long Term Means	Highest	Date	Lowest	Date	Degree Days	No. of Days: Max 90° or Above	Max 32° or Below	Min 32° or Below	Min 0° or Below	Precipitation: Total	Departure From Long Term Means	Greatest Day	Date	Snow, Sleet: Total	Max. Depth on Ground	Date	No. of Days: .10 or More	.50 or More	1.00 or More
KANSAS DRAINAGE BASIN																							
AKRON FAA AP	89.4	58.6	74.0		98	11	50	15	8	21	0	0	0	3.26		1.81	7	.0	0		3	2	2
BONNY DAM AM	93.3	61.6	77.5		102	12	54	15	4	25	0	0	0	1.56		.40	31	.0	0		7	0	0
BURLINGTON	92.1	58.3	75.2	1.2	102	21+	50	21	4	23	0	0	0	2.38	.11	1.17	6	.0	0		4	2	1
CHEYENNE WELLS	91.1	59.1	75.1	0.5	101	29+	50	9	1	22	0	0	0	5.23	2.61	4.05	6	.0	0		4	2	1
FLAGLER 2 NW	88.8M	58.3	73.6M		98	1	50	31	3		0	0	0	3.36				.0	0				
HOLYOKE	93.2	59.5	76.4	2.6	103	17+	48	15	1	23	0	0	0	1.85	- .22	1.00	1	.0	0		3	2	1
STRATTON 3 NE	91.1	58.9	75.0		101	2	52	31	3	22	0	0	0	2.33		.64	13	.0	0		5	3	0
WRAY 3 WNW	93.1	58.7	75.9	2.1	102	11	48	15	0	25	0	0	0	2.35	.20	.56	7	.0	0		6	3	0
YUMA	92.8	59.7	76.3		101	11+	51	15	0	22	0	0	0	2.89	.86	1.40	2	.0	0		2	2	2
DIVISION			75.4	1.9										2.80	.63			.0					
PLATTE DRAINAGE BASIN																							
ALLENSPARK	73.0	45.4	59.2		84	11	37	15	173	0	0	0	0	1.50		.30	8+	.0	0		7	0	0
BAILEY	79.0	43.0	61.0		89	11	33	31	118	0	0	0	0	2.36		.49	2	.0	0		8	0	0
BOULDER	87.0	59.0	73.0	1.2	97	11	49	31+	0	10	0	0	0	1.35	- .34	.47	2	.0	0		5	0	0
BYERS	89.9	56.3	73.1	0.9	99	11	47	15	3	19	0	0	0	.82	- .83	.26	6	.0	0		4	0	0
CHEESMAN	84.4	48.2	66.3	0.4	94	11	41	31	13	3	0	0	0	1.89	- .29	.54	14	.0	0		5	1	0
CHERRY CREEK DAM	87.4	54.4	70.9		95	11	48	31	0	11	0	0	0	.41		.10	7	.0	0		1	0	0
DENVER WB AP //R	86.2	59.8	73.0	1.7	97	18	54	31	6	9	0	0	0	.25	- 1.18	.08	6	.0	0		0	0	0
DENVER WB CITY R	85.7	62.4	74.1	1.7	96	18+	56	15+	6	8	0	0	0	.18	- 1.17	.06	6	.0	0		0	0	0
EDGEWATER	89.9	57.0	73.5	0.9	100	18	50	31	0	20	0	0	0	.66	- .64	.12	21	.0	0		3	0	0
ESTES PARK	77.9	44.9	61.4	0.5	86	11	34	31	109	0	0	0	0	.91	- 1.04	.20	26	.0	0		4	0	0
FORT COLLINS	86.7	55.8	71.3	2.3	98	11	48	17	2	13	0	0	0	.60	- .97	.22	2	.0	0		2	0	0
FORT LUPTON	89.0M	55.6M	72.3M		98	11	45	29	0	13	0	0	0	.89	- .41	.62	21	.0	0		2	1	0
FORT MORGAN AM	89.8	58.4	74.1	2.2	99	19+	51	15+	2	21	0	0	0	.55	- .92	.25	7	.0	0		2	0	0
GEORGETOWN	75.6M	48.9M	62.3M		86	11			94	0	0	0	0	3.23		.93	19	.0	0		12	1	0
GREELEY AM	88.3	56.3	72.3	0.6	98	12	50	17+	5	17	0	0	0	.21	- .53	.09	7	.0	0		0	0	0
GROVER 10 W	89.3	55.2	72.3	2.3	97	18+	45	24	3	20	0	0	0	.66	- .93	.28	14	.0	0		3	0	0
IDAHO SPRINGS	79.2	44.6	61.9	0.3	88	17+	37	31	94	0	0	0	0	3.13	.95	.60	19	.0	0		12	2	0
JULESBURG	94.0	58.0	76.0	1.6	101	17	48	15	0	24	0	0	0	1.25	- .72	.52	1	.0	0		4	1	0
KASSLER	87.0	58.7	72.9	0.2	95	11	47	15	0	11	0	0	0	.93	- .66	.22	24	.0	0		3	0	0
KAUFFMAN 4 SSE	90.3	51.1	70.7		101	10	41	15	7	19	0	0	0	.56		.21	14	.0	0		3	0	0
LONGMONT 2 ESE AM	87.1	53.6	70.4	0.2	97	19	46	15	13	9	0	0	0	.29	- .56	.16	3	.0	0		1	0	0
PARKER 9 E	87.1	54.1	70.6		95	11	45	31	4	13	0	0	0	.13	- 1.70	.08	15	.0	0		0	0	0
REO FEATHER LAKES	73.8	47.5	60.7		85	11	38	15	136	0	0	0	0	1.56		.42	25	.0	0		4	0	0
ROGGEN 2 S	90.6	53.3	72.0		100	18	44	31	0	23	0	0	0	.19		.07	6	.0	0		0	0	0
SEDGWICK 5 S	92.3	60.0	76.2		102	11	49	15	3	24	0	0	0	1.22		.44	1	.0	0		6	0	0
STERLING AM	89.7	55.7	72.7	0.4	102	12	46	15	11	21	0	0	0	1.09	- .50	.55	1	.0	0		4	1	0
WALDEN	74.3M	38.0M	56.2M		83	18+	29	23	266	0	0		0	1.61		.55	12	.0	0		5	1	0
WATEROALE	87.3	51.1	69.2	0.3	98	22	40	31	7	11	0	0	0	.57	- .71	.12	25	.0	0		4	0	0
DIVISION			69.3	2.4										1.04	- .65			.0					
RIO GRANDE DRAINAGE BASIN																							
ALAMOSA WB AP R	78.7	48.5	63.6	1.8	86	29	35	31	51	0	0	0	0	1.53	.43	.50	5	.0	0		5	1	0
CENTER	78.3	43.1	60.7		84	29+	32	31	129	0	0	1	0	2.36		.69	5	.0	0		5	2	0
CONEJOS 3 NNW	78.9	45.3	62.1		88	30	34	31	91	0	0	0	0	2.60		.54	15	.0	0		9	1	0
DEL NORTE	76.0	48.4	62.2	- 0.1	82	30	39	31	82	0	0	0	0	2.33	.73	.63	6	.0	0		10	1	0
GREAT SAND DUNES NM	76.5	49.8	63.2		82	11	43	31	64	0	0	0	0	2.08		.71	6	.0	0		7	1	0
HERMIT 7 ESE //	70.8	40.4	55.6	0.4	78	29	27	31	284	0	0	1	0	3.25	.99	.55	7+	.0	0		12	2	0
MANASSA	M	M	M				32	31			0	1	0					.0	0				
MONTE VISTA	76.9	45.9	61.4		86	18	34	31	107	0	0	0	0	1.83		.86	5	.0	0		5	1	0
SAGUACHE	78.6	47.1	62.9		85	11+	34	31	62	0	0	0	0	1.01	- .58	.38	7	.0	0		4	0	0
WAGON WHEEL GAP 3 N AM	73.4	42.1	57.8		85	2	28	31	217	0	0	1	0	4.02		.78	1	.0	0		12	2	0
WOLF CREEK PASS 1 E	60.0	40.5	50.3		66	29+	34	16	449	0	0	0	0	7.18		1.53	25	.0	0		14	5	1
DIVISION			60.0	- 0.1										2.82	1.09			.0					

See Reference Notes Following Station Index

DAILY PRECIPITATION

COLORADO
AUGUST 1959

Station	Total	1	2	3	4	5	6	7	8	9	10	11	12	13	14	15	16	17	18	19	20	21	22	23	24	25	26	27	28	29	30	31
		Day of month																														
AKRON FAA AP	3.26	T	.05		1.15		.03	1.81		T			T	.16	.03					.03								T		T		T
ALAMOSA W8 AP R	1.53	.01		.02	.05	.50	.33	.02	T	.21			.01	.02	.04	.04				.03	.01		T	.12	T	.12		T				
ALLENSPARK	1.50	T				.15	.20	.30	.30	T				)	.15					.20			T		T	.20						
ALTENBERN	2.75		.32	.41	.40	.24			.01	T			.10	.13	T				T	.68					.01	.10	.35					
AMES	3.69	.11	.03	.38	.24	.04	.45	.60	.26	.15			.07	.10	.03	.11			.04	.50	.11	T	.01	.04	.04	.38		T				
ARBOLES	1.55	.07	T	T	.33	.22	T	.23		.11									.12	T	.25				.22							
AROYA 9 NNE	2.92	T	T	T	T		T	.92			.13			T								.56				T			1.31			
ASPEN	2.84	.05	.79	.03	.05	.26							.05							.16				.36	.03	.14	.67	.25				
AYER RANCH	2.22		T	.08	.07	.46	T	.48	T		.12	.01		T	.23	.01	.09				.04		.01	.26	.24		.06	.03	.03			T
BAILEY	2.36	.21	.49	.19	.23	.09	.06	.17					.05	.04	.25	.01				.02	.03	.32	.06	T	T	.03	.10	.01	T			
BLANCA	1.73				.35	.05	.55	.06	.04	.14														.05			.47	T		.02		
BONO	1.97	.13	.67	.07	.35		.25						.20	.05		.04				.02					.05	.11	.03	T				
BONNY DAM	1.56		.10	.03				.37	.12					.11	.20	.03							.14		.06		T					.40
BOULDER	1.35	.08	.47	.02	.01	.04	.19	.03					.11		.05					T	.10	.02	.10		T	.02	.07	.04				
BOVINA 3 NE	2.33						.89							.34													1.10					
BRANDON	2.21				.07		.13	.T3	1.02					.04	T									.15			.0T					
BRECKENRIDGE	1.61	.21	.15	.25	.10	.01	.10	.10					T	.05						.14	.02		.31	.02		.07	.06				.02	
BUENA VISTA	1.58	.02	.11	.25	.08	.10	.10	.50	.02						.08	.04											.27	.01				
BURLINGTON	2.38					T	1.17	.44	.02						.52							.18	T	.05								
BUTLER RANCH	3.39			.08	.10	.18	.03	.83						.03	.50	.08				.05				1.43			.08					
BYERS	.82	T	.07	.02	.11		.26	.19					.02		.02	.13											T					
CAMPO 11 WSW	1.67						.35	.15						.08	*	.80										.29						
CANON CITY	1.50	.01		.09	.01	.32	.24	.53					T		.05	.02				T			.05	.01		.14	.03					
CEDAREDGE	1.86		.16	.08	.58		.06						.09	.17			.06		.08	.27	.12					.17		.02				
CENTER	2.36		.02	T	.33	.69	T	.40		.07				.04	.03					.02		T	T	T	.50	.24	.02				T	
CHEESMAN	1.89	T	.04	.28	.08		.07	.14					.04	T	.54					.20	.28		.08			.05	.09				T	
CHERRY CREEK DAM	.41				.06	.03	.03	.10					.02		T					T	.09					.08						
CHEYENNE WELLS	5.23		.08	.06			4.05	.65	T																.28							.11
CIMARRON 3 SE	2.32	.25	.48	.08	.09	.03	.30									.06				.40				.09		.54						
CLIMAX 2 NW	.80	T	.09	.09	.08	T	.03	.11					.01	T	.02	T			.02	.08	.02	T	T	T	.13	.05	T	.04			.03	
COCHETOPA CREEK	2.09	.32	*	.10	.18	.28	.05	.T7			.05		.05			.0T			.09					.05		.03	.05					
COLLBRAN	1.64		T	.45	.53	.08	T						T	T						.45					.05	.08			T			
COLORADO NM	1.08		.08		.47		T						.15		T					.10		.02			.16	.04		.06				
COLO SPRINGS W8 AP	2.63	T	.01	.12	.37	.03	.79	.19					T	.09	.56	T				T		T	T	.16		.10	.01	.06	T	T	.14	
CONEJOS 3 NNW	2.60	.15		.15	.05	.24	.15	.08	.04	.38				.02		.54			.09	.07				.11		.31	.22					
CORTEZ	1.94		.01	.02	T		.40	.51	.09	.06	.10								T	.45	.03				.26	.01						
CRAIG	1.87	.16	.05		.56							T	.93	.06		T			.02	.04					.03	T	.02	T				
CRESTED BUTTE	1.66	.33	T	.42	.08	.03	.37	.04		.02			.03	.03					.02	.0T					.13	.06		.03				
DELHI	.63	.10		T				.06						.05		.27	.10			T				.05								
DEL NORTE	2.33	.11		T	.34	.12	.63	T	T	.10				T	.12	.06			T	.34		T	.10	.26		.03	.11	.01			T	
DELTA 1 E	1.42	.01	.11		.32		.05			T			.01	.11		T			.14	.31	.04				.10	.05	.12	.05				
DENVER W8 AP //R	.25	T	.02	T	.02		.08	T	T				.02	.06	T					.05		T			T	T	T			T	T	
DENVER W8 CITY R	.18	T	.02	T	.01	T	.06	T					.02	.04	.01	T				.01	T	.01	T		T	T	T			T	T	
DILLON 1 S	1.12	.08	.12				.14									.05				.11			.08			.08	.32	.14				
DOHERTY RANCH	1.73		.34	T	T	T	.10						T	.18	.69	T							.17	.07		.13					.05	
DOLORES	4.19		.68	.03	.04		.23	1.85	.05	.13	.09		.04							.11	.15					.48	.28	.03				
DURANGO	4.82		.01	.15	.05	1.93	.46	.17		.93	.01	T			.13				T	.33	T		T	.31	.18	.16						
EADS	3.20			.75			1.05	1.40													T				T							
EAGLE FAA AP	1.16	T	.05	.02	.20		.33						.10	.10		.02			.05	.12					.12	.05		T				
EASTONVILLE 1 NNW	1.51		.04	.09	.11	.67		.40			.02	T		.01	.04	T	.06				T		.04	T	T		T	T	T		T	.03
EASTONVILLE 2 NNE	1.96			.15	T	1.28		.50			.03																					
EASTONVILLE 6 WSW	2.40	T	T		1.26	T		.35							T	.16	.31									.26	T	.06				
EDGEWATER	.66			.11	.05	.02	.09								.11							.12	.08	T		.05	.03		T	T		
ELBERT 2 WNW	-	.06	.07	.17	.13		.32	-	-	-	-	-	-	-	-	-	-	-	-	-	-	-	-	-	-	-	-	-	-	-	-	-
ELBERT 3 SE	.85		.26			.13		.36								.10																
ELBERT 4 SSW	1.12		.22	.02	T	.15		.40			T				.16								.17									
ELBERT 6 SSW	1.17	.08	.08		.45			.38		.06					.11							T	.01									
ELBERT 7 SW	1.20		.34		.06	.12		.36					.06		.15		.04							.07								
ELECTRA LAKE R	3.47		.75	.10	.05	.07	.77	.48							.05				.04	.23	.24		.05	.23	.24	.17						
ESTES PARK	.91	.11	.05	T	.01	T	.18	.15			.01		.08		.05											.06	.20	.01				
EVERSOLL RANCH	2.54				.04	.07	.37	.12	T					T	.21	1.14								.27			.32					
FAIRPLAY //	1.46		.23	*	*	*	*	.95												.18		.05	.05									
FERNDALE RANCH	2.23	.68		.28	.30								.34			.09			.12	.21							.21	T				
FLAGLER 2 NW	3.36			.14	T	.13		*	1.29		.22				.94								.05	.14				.10	.35		T	
FLEMING 1 S	1.83	.21			.14	.41		.23			.31			.14	.27						.12											
FORDER 8 S	3.00			T	.20	T	T	.19	T	T	T		.05	T	T							2.50		.05			.01			T	T	
FORT COLLINS	.60	T	.22				T	.03		T	T		.03	.04	.19	T				T	T	T		.04	T	.04	.01	T	T	T		
FORT LEWIS	3.55		T	.43	.02	.04	.76	.22	.03	.45	.01		.10	.09		.19				.22	.09	.11		T	.10	.61	.08					
FORT LUPTON	.89			.04			.10	.04			.01			.05	.02					T		.62					.01					
FORT MORGAN	.55			.01		.09		.25															.20									
FOUNTAIN	2.13				.06	T	T	.76						T	T	.18	.72							T	.21	.20						
FOUNTAIN 9 NE	3.36		.02	.35			.80								1.20	.65								.19	.15							
FOWLER	1.12			T	.01	T	.23							.16		.56								.15			.01					
FRASER	1.24	.37	.13	.02	.05		.06	T				T	.12	.05	.02	T				T	T	.02	.01	T	.25	.07	.01	.06		T		
FRUITA 2 N	1.01	.10	.10	.01	.35								.07							.17					.07	.02	.02	T			.10	
GARDNER	1.81		.10	.15	.34	.33	.35	.08					T	.13	.03								T	.28		T	.01				.01	
GATEWAY 1 SW	2.81	.10	1.21		.69											.35				.30	.01				.06	.05		.04				
GENOA	1.23						.06	.64							.19	.04	.07										.23					
GEORGETOWN	3.23	.19	.32	.16	.49	.02	.22	.10					.12		.03					.93	.11	.10	.14		.15	.08	.07			T	T	
GLENWOOD SPRINGS 1 N	1.75	.03	.04	.24	.35	.05	.17	T		T			.06	.03		.05			T	.26	.07					.24	.12				.04	
GORE PASS RANCH	1.94	.08	.66	.06	.25		.44	.01					.02	.17			.08			.01	.05				.11							
GRAND JUNCTION W8 AP //R	.98	.18	.01		.31							T	.09		T	T			.04	.12					.20		.03	T			T	
GRAND LAKE 1 WNW	1.92	.13	.14	.06	.05	.06	*	.31				.01	.31	.21	.05	.03	.02										.33	.21				
GRAND LAKE 6 SSW	1.60	.29	.02	.01		.02	.22						.13	.11	.01	.06				T	T				.65	.05	T		.03		T	
GREAT SAND DUNES NM	2.08				.08	.29	.71	.16	.04	.12		.06	.04		.0T	.03	.01				T				.15	.20	.10	T	T	T	.02	
GREELEY	.21			.02				.09						.04								.06										
GREEN MOUNTAIN DAM	2.47	.36	.40	.02	.25	.02	.18	.01					.01	T	.05	.25				.04	.15				.31	.32	.06	T	.04			
GREYSTONE	1.04			.08	.01		.02						.45						T	.17	.21				.07	T	.03					
GROVER 10 W	.66				.17										.28																.21	
GUFFEY 10 SE	2.46			.42	T		.18	.68					T	T	.21	.10					T	T		.14		T	.45	.06	.16		.06	
GUNNISON	3.34	.29	T	.96	.22		.37	.39					.02		.38	.43			.07	.09						.12					T	
HAMILTON	1.58	.10	.09	.09		.55				T				.32	.07					.05	.10					T	.21					
HARMON RANCH	3.21			T	.11	T		1.18						.03	.17	1.68							.04			T						
HARTSEL	1.50	.06	T	.08	.08	.06	.04	.11						T	.38					T		.18	.13	T	.04	.06	.17	.03			.08	
HASWELL	1.36	.01		.14		.28	.08	.38					.02									.01	.12	.15						.07	.10	
HAWTHORNE	1.06		.40		.03		.03	.07					.25	T						.01	.20	.03					.04					
HAYDEN	2.40	.11	.12		.41		.02						.70	.31	.06	.01			.02	.10	.01					.03	.50					
HERMIT 7 ESE //	3.25	.15		.55	.20	.25	.45	.55	.20	.10			.20							.20					.20	.20						
HOLLY	2.56			.02		.09	.87	1.04	T					.02	.05	.33							T		.05			.04			.05	
HOLYOKE	1.85	1.00				.19		.57			.04			.05																		
HOT SULPHUR SPR 2 SW	1.08					.10	.14						.05	.18	T					.35						.10	.16					
IDAHO SPRINGS	3.13	.44	.18	.17	.55	.13	.18	.12					.20	.01	.05					.60	.01	.20	.10		T	.19				T		
IDALIA 2 SW	1.98							1.20					.28	.30									T	.20								
IGNACIO 1 N	2.34		.02		T	.10	.12	.25	.22	.09			T		.01					.12	.01				.19	1.21	T					
JOHN MARTIN DAM	1.49		.06	.10	.03	.03	.05	.56						.03		.21										.14				.28		
JULESBURG	1.25	.52				.17		.08			.06	T			.30														.12			
KARVAL	1.54				.14				.31						.47	.57		.05														
KASSLER	.93			.11	.04	.08	.03	.10					.02	T	.09					.03	.06	.03			.22	.05	.02	.05				
KAUFFMAN 4 SSE	.56				.15			.13							.21						T					.05				.02		
KIOWA 5 SE	1.97	.18	.22	.04	.09		.28								.35	.55												.10	.08	.08		
KIOWA 4 SW	1.72		.30	.06	.20		.05	.22					.02		.38	.43													.06			
KIT CARSON	3.13			.02	.18		1.40	.63		T	T		T	*	*	*	*	*	*	*	*	*	*	*	*	*	*	*	*	*	*	.90
LA JUNTA FAA AP	.43		T	.06	T	.01	.04	T					T		.14	T							.16			.01	.01					
LAKE CITY	2.14	T	.55	.21	.08	.03	.92												T	.15				.20	T							
LAKE MORAINE	2.64			.19	.08		.48	.40	.03						.48	.05					.27	.11	.07	.13		.22		.05	.08			
LAMAR	2.08		T	.20	.04	.09	.02	.82					.02	.01	.06	.01					T	.04				.41				.36		T
LAS ANIMAS 1 N	1.97				.17		.80	.55								.30						.15										
LEADVILLE	1.60	.28	.32	.02	.04	.03	.21					T	T	.04									.07	.17	.21	.08	.01	.02			.10	

See reference notes following Station Index.

DAILY PRECIPITATION

CONTINUED

COLORADO
AUGUST 1959

Station	Total	Day of month 1	2	3	4	5	6	7	8	9	10	11	12	13	14	15	16	17	18	19	20	21	22	23	24	25	26	27	28	29	30	31
LEROY 7 WSW	1.65	.09			.74			.55		.07				.04	.03					.07	.06							T				
LIME 3 SE	1.73						T	.77								.25	.36							.05			.30					
LIMON 8 SSW	.90		.06	T			.13	.50						.04	.08							.08		T							.01	
LIMON	1.55	.02	.02	T	.03		.10	.48						.35	.06	.02						.02	T				.43	.02				
LIMON HASS RANCH	1.60			.06	.07			.88															.05	.23	.19			.12				
LITTLE HILLS	1.53	.01	.59	.01	.21					.01			.13	.03	T				.04	.22						.06	.18	.04				
LONGMONT 2 ESE	.29			.16		T		.04			.01			.02	.05	T					.01						T					
NAMASSA	-	-	-	-	-	-	-	-	-	-	-	-	-	-	-	-	-	-	-				.05			.14	.08	.01				
MANCOS	2.37		.09	.05	.03	.20		.80	.02	.14	.11		.07				.15	.20								.41	.10					
MARVINE	3.61	.41	.60	.27	.66	T	.09						.20	.56		T			.54								.28					
MAYBELL	.71		.07		.25								.25	.04					T	.02						.02	.06					
MEEKER	3.38	.14	.50	.10	.70	.03				.06			.45			.04			.05	.91						.15	.19	.06			T	
MESA VERDE NP	2.93	.10		.20		.49	.37		.58	.45												.29	T		.05	.40						
MONTE VISTA	1.83	.04	.02	T	.05	.86	.14	.19		.20				T	.03		.05								.15	.01		.09				
MONTROSE NO 1	1.73	.14	.29	.01	.18		.20						.16	.01			.02		.07	.28	.08				.12	.17						
MONTROSE NO 2	1.73		.17	.27		.18		.21						.18						.34	.03	.05				.30						
MONUMENT 2 W	1.67	T	.12	.21	.08	T	.07	.33	T	T	T		.08	.07	.17	.29				T	.02	T	*	*	.09	.03	T	.11	T	T	T	
NORTHDALE	1.38		.13	.11	.30	.02	.03								.09					.07					.52	.10	.01					
NORTH LAKE	4.69	T		.53	.13	.13	.85	.28	.08	.12			T	.27	.66	.27				.05	.03		.22	.59	.04	.20	.24				T	
NORWOOD	2.14		.03	.13	.79		.16		.01				.03	.02		.01			.01	.26	.01				.60	.08						
OROWAY	.43						.10	.06								.22								.03	.02							
OTIS 11 NE	2.26	T		.02	.85		.26	.79		.02				.11	.07						.14											
OURAY	3.38	.12	.15	.92	.34	.04	.14	.46	T	.03			.10	.18	.04	.15			T	.06	.01		.02	.27	.08	.25	.02					
OVID	1.42	.57				.17		.07							.35						.21								.05			
PAGOSA SPRINGS	2.75	.01		.14	.14	.05	.08	.65	.10	.35		.02			.11				.10	.46	.02			.16	.35	.01						
PALISADE 1 S	1.73	.06	T	.27	.54								.04	.01			.06		.24	.03					.24	.09		.05			.10	
PALISADE LAKE 2 SSE	5.29	.05		.22	.05	.20	.20	.83	.08	.48	.62	.05	.03	.05	.26	.03			1.41	.15			.08		.08	.38	.04					
PAONIA	1.37				.23		.30									.10				.38					T	.25					.11	
PARADOX	1.99		.17		*	.57										.16				.45					.52	*	.12					
PARKER 9 E	.13	.05	T		T		T								T	.08				T												
PARSHALL 10 SSE	1.61			.10	.08		.39						.16			T	.10	T		.08		.25		.05	T	.36	.04	T				
PITKIN	2.05	.10	.35	.10	.25	.05	.20	.30	.10					.10						.20				.10		.20						
PLACERVILLE	3.36	.12		.14	.18			.10			.30		1.45		.12			.18			.19		T			.28	.14		.16			
PUEBLO WB AP //R	2.62	.36	T	.23	T	.07	.72	.05	T		T		.01	T	.93	.04				T		T	.07	T		.14					T	T
PUEBLO CITY RES	2.09				.09	T	.60	.75	T					.11		.30	T						T	.09			.15					
PUEBLO ORDNANCE DEPOT	3.07		.01	.10	.12	.05	.67								.69		.93						.28					.15			.07	
PYRAMID	2.49	.26		.10		.50		.26						.61					.36							.28	T	.12	T			
RANGELY	1.82		.67	.11	.20								.30	.09							.05					.20	.20					
RED FEATHER LAKES	1.56	.06	.02	.02	.04		.20		.02				.09	T	.25	.03				.21	.05	.06				.42	.05	.04				
RICO	1.63	.35	.70				T					T	T	T	.05	T				.20	T		.03	T		.05	T	.25				
RIFLE	2.40	.05	.06	.42	.54	.01	.05						.10	.20	T	.02			T	.57	.06					.28	.04	T			T	
ROCKY FORD 2 ESE	.44					.02	.04	.06						T	T	.23	T							.09			T					
ROGGEN 2 S	.19		.04				.07	.04							T							T							.04			
RUSH 2 NNE	1.17			.15	.07		.35															.60										
RYE	2.08			.22	.38	.25	.28	.33	T				.02	T	.16							.05	.06			.18	.12					.03	
SAGUACHE	1.01	.03	.22		.10	.13		.38		.05				.06	.04						T											
SALIDA	.86	.22		T	.06	T	T	.32	T		.01			.01	T	.15				.01	.04					.04	T					
SARGENTS	2.06			.08	.33		.48	.05						.15			.05			.08	.02		.80								.02	
SEDALIA 4 SSE	1.15	T	.10		.13	T	T		T		T	T	.10	T		.53			T	.13				T		.16	T	T				
SEDGWICK 5 S	1.22	.44			.10			.14			.14			.11	.20						T								.09			
SHOSHONE	2.07	.25	.02	.13	.25	.03	.29			.22			.15		T	T				.38	.03				.01	.28	.03	T				
SILVERTON	3.21	.06		.20	.30	.10	.40	.35	.25		.20		.05	.20		.10				.40				.35	.05	.20						
SPRINGFIELD	2.66				.35	.14	.08	.31			.10				.01	1.37	.07						.22	.01								
SPRINGFIELD 7 WSW //	6.44			.02	.06	1.07	.02	.37		.64					.30	3.35							.22	.31		.01	.07					
SPRINGFIELD 8 S	3.69				.04	.15	.14							.25	.92	.52							1.59			.08						
STEAMBOAT SPRINGS	2.41	.21	.07	.37	.28		.09						.47	.40						.31	.02					.12	.07					
STERLING	1.09	.55				.10		.04			T				.06						.15	.04	.15									
STRATTON 3 NE	2.33		.20		.02		.60	.56						.64	.26							.05										
SUGAR LOAF RESERVOIR	1.67	.04	.08	.22	.05	.03	.10	.16						.13	T					.15			.24	.05	.16	.14		.02	T		.10	
TACOMA	3.79		.07	.11		.52	.50	.60		.24	.42				.03	.03				.22	.17			.02	.36	.43	T	.07				
TACONY 7 SE	2.80			.35	.05	T	T	.31						.06	.42	.03						1.41									.17	
TAYLOR PARK	1.85		.35	.15	.30	.15	.10	.35		.05					.05	T			T	.10			.10	.10		.05						
TELLURIDE	3.16	.03	.02	.28	.23	.01	.40	.23	.25	.17			.15	.01	.01	.07			.02	.50	.08			.34	.35	.01						
TRINIDAD FAA AP	1.16	T	T	T	.19	T	T	T					T	T	.65	.02				T	.11			.01		.06			.02	.10	T	
TROY 7 SE	2.80				.21	.08		.47						.71	.09	.46	.03						.13			.62						
TWIN LAKES RES	.79	.01	.02	.21	.15	.23				T										.05				.02	.03	.02	.01		.02		.02	
TWO BUTTES 1 NW	1.47				.25	.02		.55							.15	.28							.22									
VALLECITO DAM //	3.48	.06		.05	.12	.03	.31	.89	.02	.46	.14		T	.05	.06	.02			.27	.45	.01				.32	.22						
VONA	2.74			.09		.07		.61	.98			.11		.11	.58	.03						.11		.05								
WAGON WHEEL GAP 3 N	4.02	.78	.06	.07	.15	.09	.44	.55		.22	.17	T	T	T	.25	.16	T			.24	T	T	.05	T	.31	.15	.08	.25	T			
WALDEN	1.61	.05	.06	.08	.09		.19						.55	.15	.03					T						.24	.17					
WALSENBURG POWER PLANT	1.39			.07	.17	.26	.25	.11		.06				.06	.08	.02	.02		T	T				.06		.23					T	
WATERDALE	.57	T	.10				T		.08				.11	.02	.11				.03						T	.12						
WESTCLIFFE	3.08	.04		.06		.10	.47	.72		.03				T	.64	.41							.35			.10	.11	.03			.02	
WETMORE 2 S	2.19	.11		.06			.44	.45			T			.21	.20		.30						.10			.30	.02					
WINDSOR	.29			.03				.03						.07	.10						.02								.04			
WINTER PARK	1.42	.13	.10	.12	.08	.02		.05						.32	.03	.02	.03					.08	.03	.05		.26	.08	.02				
WOLF CREEK PASS 1 E	7.18	.08	.12	.18		.59	.29	.96	.87	.36	T	T		T	.19	.26	T			.40	.10		T	.83	.42	1.53						
WOLF CREEK PASS 4 W	6.03	.31	.09	.13	.13	.52	.07	1.05		.53						.18	.51			.44	.31				.16	1.20	.40					
WRAY 3 WNW	2.35	.51	.09	.11		.33	T	.56				.08			.13									.54		T						
YAMPA	2.76	T	1.04	.20	.57	.01	.25					T	.30	.05						.07			.01		.07	.12	.02	.01			.04	
YUMA	2.89		1.40	.03		.06	T	1.37			T		T		.03																	

See reference notes following Station Index.

DAILY TEMPERATURES

COLORADO
AUGUST 1959

Station		Day Of Month 1	2	3	4	5	6	7	8	9	10	11	12	13	14	15	16	17	18	19	20	21	22	23	24	25	26	27	28	29	30	31	Average
AKRON FAA AP	MAX	96	97	95	96	88	76	67	83	91	93	98	96	90	67	83	86	96	95	95	92	84	92	91	91	86	91	93	94	95	82	91	89.4
	MIN	66	63	60	60	58	60	57	57	62	54	61	61	56	52	50	56	61	64	62	58	63	58	60	58	55	53	55	62	61	57	57	58.6
ALAMOSA WB AP	MAX	81	85	81	84	78	64	75	79	69	82	84	83	81	69	73	79	82	81	78	79	80	81	78	72	74	75	80	84	86	80	84	78.7
	MIN	54	50	51	51	54	55	55	54	53	46	49	49	47	54	49	44	45	50	53	50	45	44	50	50	53	44	41	44	40	45	35	48.5
ALLENSPARK	MAX	70	72	72	72	72	63	69	75	77	78	84	74	72	60	72	75	79	80	69	69	72	75	70	7[illegible]	67	70	75	78	78	71	78	73.0
	MIN	48	53	50	45	45	42	44	40	49	52	48	47	50	44	37	44	43	49	55	42	49	43	41	44	52	42	41	42	42	47	38	45.4
ALTENBERN	MAX	90	88	84	81	80	78	89	88	87	92	95	86	88	84	87	90	93	89	85	82	84	85	90	83	81	81	85	88	87	87	88	86.3
	MIN	56	54	55	56	51	51	46	47	47	43	45	60	51	55	48	42	43	48	50	48	43	43	42	49	53	43	44	43	44	51	37	48.0
ARBOLES	MAX	90	88	88	86	83	80	83	78	79	88	92	85	85	88	80	75	87	81	79	81	83	85	89	80	75	85	88	90	90	90	90	84.5
	MIN	59	56	56	57	57	64	56	55	54	50	55	57	53	57	49	51	51	54	59	54	48	49	55	54	52	51	53	57	52	53	47	54.0
ASPEN	MAX	76	77	72	69	75	75	76	80	80	79	86	86	85	72	76	78	80	82	73	75	75	75	78	75	65	73	77	78	78	75	78	76.7
	MIN	52	47	50	45	45	51	45	40	45	48	50	40	48	41	43	39	44	40	40	44	43	40	40	45	45	40	43	41	41	43	35	43.6
BAILEY	MAX	81	80	79	77	75	64	75	81	84	80	89	82	78	66	75	83	85	87	79	80	78	78	76	81	68	80	79	85	77	81	85	79.0
	MIN	49	45	47	45	44	47	47	40	47	43	42	47	40	44	38	37	36	44	49	45	43	43	44	44	46	42	42	40	42	39	33	43.0
BONO	MAX	79	79	82	73	80	70	82	85	82	86	92	85	87	77	80	85	89	90	80	82	83	84	88	82	76	76	82	88	84	82	86	82.5
	MIN	48	48	48	53	47	47	47	46	46	46	40	50	52	51	45	41	41	46	55	53	49	42	42	42	54	43	42	41	40	40	35	45.8
BONNY DAM	MAX	100	100	101	98	100	94	85	73	93	93	96	102	98	91	67	82	89	99	96	97	96	97	94	93	90	93	93	95	101	100	85	93.3
	MIN	65	67	63	69	60	64	62	57	64	62	61	66	60	60	54	56	56	63	67	62	64	62	62	63	67	57	57	61	61	59	58	61.6
BOULDER	MAX	82	91	88	86	87	77	80	89	92	89	97	91	86	80	85	91	95	93	83	85	80	86	87	87	80	85	87	94	92	83	90	87.0
	MIN	62	62	61	64	56	58	53	52	63	55	66	62	58	52	49	60	57	60	60	59	61	64	63	60	64	53	63	55	66	61	49	59.0
BUENA VISTA	MAX	84	86	85	•76	78	77	79	81	83	85		87	81	80	73	82	83	85	81	81	82	82	80	81	81	81	80	83	83	82	81	81.4
	MIN	52	53	55	52	46	52	50	46	51	47		49	48	47	47	46	45	48	46	48	51	49	54	51	49	47	49	45	45	48	45	48.7
BURLINGTON	MAX	101	102	98	99	92	86	67	84	89	93	99	99	90	74	80	88	98	98	97	95	102	94	91	93	90	90	94	100	92	89	92	92.1
	MIN	62	63	60	60	58	58	54	51	59	55	54	59	58	55	51	58	55	67	74	59	50	61	62	51	65	55	60	59	60	57	57	58.3
BYERS	MAX	94	94	92	94	89	78	75	89	93	94	99	89	90	68	87	88	96	98	91	94	83	91	88	89	83	92	91	96	95	95	93	89.9
	MIN	64	59	57	56	56	58	55	53	57	57	57	60	53	55	47	56	56	55	58	57	67	57	60	56	56	52	51	56	58	57	48	56.3
CANON CITY	MAX	95	94	90	92	87	80	79	88	89	91	95	93	90	80	79	88	93	92	90	91	89	89	86	82	82	89	89	92	92	90	92	88.6
	MIN	66	66	66	63	63	63	58	60	69	63	62	62	61	63	53	60	61	62	62	61	66	62	63	57	65	59	62	64	62	62	56	62.0
CEDAREDGE	MAX	88	86	83	77	82	77	83	85	87	89	93	92	85	83	84	86	89	87	80	79	82	82	87	81	76	83	85	86	87	86	89	84.5
	MIN	61	59	56	57	53	57	51	52	54	53	54	61	54	53	54	50	52	57	53	54	53	52	53	58	57	51	53	56	54	61	50	54.6
CENTER	MAX	83	82	80	83	73	68	75	81	79	82	84	84	75	70	73	78	82	78	80	78	79	78	76	7[illegible]	76	76	78	82	84	78	82	78.3
	MIN	49	48	47	46	46	47	46	46	45	40	39	43	48	44	42	36	38	39	52	47	43	44	44	48	39	38	38	38	38	45	32	43.1
CHEESMAN	MAX	84	84	87	85	84	77	79	88	88	84	94	86	85	67	78	88	91	90	84	85	81	87	81	85	76	84	84	88	87	85	89	84.4
	MIN	51	49	51	48	49	54	51	46	54	44	49	51	49	50	44	45	44	47	54	51	48	48	49	49	52	45	44	45	43	48	41	48.2
CHERRY CREEK DAM	MAX	87	89	87	87	87	83	79	89	91	90	95	92	83	77	82	87	93	94	90	88	87	90	86	85	79	87	87	91	92	85	90	87.4
	MIN	57	58	56	55	53	55	55	55	55	53	58	63	53	53	49	55	53	56	56	56	56	56	54	56	54	51	49	53	52	54	48	54.4
CHEYENNE WELLS	MAX	101	99	99	96	96	90	66	83	88	90	92	95	92	85	78	81	82	95	94	95	94	95	92	88	89	90	93	99	101	95	92	91.1
	MIN	65	64	62	63	62	61	61	57	50	58	57	59	63	60	55	56	59	54	57	59	64	59	61	53	59	58	59	59	60	58	59	59.1
CIMARRON 3 SE	MAX	85	82	80	79	80	65	78	78	84	85	88	74	77	80	80	85	88	87	77	78	80	83	85	70	71	78	80	84	85	85	87	80.6
	MIN	48	54	54	51	46	52	46	44	51	41	39	48	47	45	46	38	36	40	48	47	38	40	47	51	54	40	39	40	38	44	30	44.6
CLIMAX 2 NW	MAX	63	63	62	57	58	52	60	64	65	65	70	67	60	57	57	63	65	66	64	60	61	61	60	61	58	59	60	63	63	60	63	61.5
	MIN	45	42	39	39	40	39	37	36	38	36	40	41	36	38	34	34	38	42	43	40	36	36	36	38	40	35	35	40	40	36	35	38.2
COCHETOPA CREEK	MAX	80	78	77	75	72	70	65	76	77	78	80	85	74	79	75	75	78	82	80	69	78	78	77	78	78	70	78	76	81	82	80	76.8
	MIN	45	46	49	47	46	51	45	41	48	39	38	44	40	40	41	35	33	43	44	45	36	37	38	45	51	36	37	36	34	39	29	41.2
COLLBRAN	MAX	88	86	85	85	83	80	87	87	89	90	94	92	88	80	84	88	93	87	83	81	84	84	91	84	90	87	85	87	85	87	90	86.6
	MIN	56	56	51	54	50	58	50	50	52	49	51	55	51	53	48	47	49	53	50	57	49	47	47	55	52	45	49	48	50	54	47	51.1
COLORADO NM	MAX	94	95	86	85	85	85	88	89	88	89	89	85	90	87	88	90	92	87	85	84	83	86	90	84	79	86	86	90	91	91	92	87.7
	MIN	70	67	61	58	57	59	63	64	62	64	63	61	63	59	59	57	62	63	61	62	61	59	60	59	60	56	57	60	64	67	57	61.1
COLO SPRINGS WB AP	MAX	93	93	87	87	82	67	79	88	86	89	94	94	90	70	73	85	92	91	86	91	83	86	83	82	79	84	86	92	92	81	89	85.6
	MIN	60	59	59	55	56	54	53	60	59	57	56	57	55	54	54	54	53	54	57	58	61	55	57	54	56	52	55	56	59	48	46	55.6
COMEJOS 3 NNW	MAX	84	86	81	85	77	63	75	79	73	79	86	82	78	73	75	78	81	79	78	78	79	82	80	71	74	74	77	83	84	88	83	78.9
	MIN	51	47	46	48	49	50	49	49	49	41	45	48	45	49	42	41	42	45	48	48	42	43	48	48	51	38	40	43	42	44	34	45.3
CORTEZ	MAX	92	87	89	85	86	77	85	82	83	90	92	90	89	85	85	90	92	90	78	80	82	87	90	87	80	85	87	88	88	90	90	86.5
	MIN	60	58	63	57	57	59	51	59	58	52	53	59	55	56	51	51	52	56	56	58	50	51	57	59	59	50	58	51	51	53	48	55.1
CRAIG	MAX	81	79	84	71	83	77	83	87	88	87	91	69	78	74	81	86	89	85	77	79	80	81	84	85	80	77	81	85	84	83	86	81.8
	MIN	55	54	53	52	51	52	43	43	48	46	50	53	51	47	44	43	45	50	55	51	45	45	38	48	54	46	45	45	46	46	37	47.8
CRESTED BUTTE	MAX	76	75	71	68	72	60	70	75	76	75	81	78	74	70	70	74	80	75	68	68	72	75	77	7[illegible]	70	70	73	74	75	73	76	73.0
	MIN	47	48	47	44	46	46	44	37	42	38	37	43	40	40	37	35	34	41	48	46	31	36	38	43	50	35	42	35	47	40	30	40.9
DELHI	MAX	97	102	101	99	93	76	82	92	88	96	102	99	88	76	78	89	96	96	98	92	92	92	86	88	84	90	90	92	100	88	99	91.6
	MIN	54	64	64	59	57	60	59	58	65	52	57	60	59	62	56	57	59	58	60	59	63	56	59	56	64	55	60	60	60	55	49	58.6
DEL NORTE	MAX	80	80	75	77	74	62	74	76	71	79	80	78	74	68	71	79	80	78	77	75	77	79	75	70	70	77	76	80	81	82	81	76.0
	MIN	53	51	53	51	53	53	53	49	51	46	48	49	49	50	44	44	44	47	52	51	46	47	47	49	53	43	43	45	47	49	39	48.4
DELTA 1 E	MAX	90	89	84	76	86	78	85	85	90	94	97	85	87	85	87	91	95	89	82	83	86	89	91	87	82	86	89	91	91	93	94	87.6
	MIN	61	63	60	61	54	57	54	54	54	52	51	60	54	52	54	50	49	54	56	58	52	50	51	58	59	52	50	52	51	57	44	54.3
DENVER WB AP	MAX	85	89	88	88	87	69	78	91	92	91	95	83	85	64	83	88	94	97	86	88	83	90	84	89	78	87	89	90	92	81	89	86.2
	MIN	65	64	62	60	58	58	58	57	60	60	64	62	58	56	55	58	61	63	63	60	62	61	60	62	61	58	58	57	60	59	54	59.8
DENVER WB CITY	MAX	85	87	86	86	87	71	77	91	92	90	96	81	85	62	82	88	95	96	83	89	82	89	85	89	77	87	89	92	91	80	88	85.7
	MIN	66	65	65	64	60	59	58	57	66	62	68	64	61	56	56	61	65	67	64	63	64	65	64	65	63	60	62	62	64	62	57	62.4
DILLON 1 S	MAX	75	75	68	68	70	60	70	74	75	73	80	74	73	69	69	73	78	79	73	73	71	73	74	77	67	68	73	75	76	71	75	72.5
	MIN	46	43	43	38	40	37	40	32	34	32	31	35	38	35	31	29	23	34	35	37	34	29	33	36	44	33	32	30	29	34	23	34.5
DURANGO	MAX	85	85	85	84	80	78	84	74	79	86	92	84	87	79	83	89	90	82	78	80	83	84	89	79	75	83	86	87	87	87	88	83.6
	MIN	54	52	52	51	54	54	50	53	52	47	48	53	48	49	55	43	44	40	50	49	42	44	49	52	53	44	43	43	45	47	38	48.3
EADS	MAX	100	104	10D	95	93	86	70	83	90	90	96	98	91	83	75	95	95	95	95	92	93	90	88	92	88	92	100	102	94	95	95	92.1
	MIN	65	65	61	60	68	62	60	57	60	56	58	60	64	63	56	56	60	64	60	63	60	60	62	63	62	57	59	57	57	50	48	59.8
EAGLE FAA AP	MAX	86	82	82	72	81	59	83	86	82	88	93	75	82	76	80	85	90	91	80	80	82	81	88	86	77	76	81	84	85	81	87	82.0
	MIN	56	58	54	50	47	47	50	43	47	42	43	53	53	51	40	35	35	40	56	53	45	35	38	47	52	39	42	38	39	43	30	45.2
EDGEWATER	MAX	85	92	90	91	90	78	81	93	91	94	99	85	89	80	85	91	97	100	95	93	82	92	88	98	80	92	93	90	95	86	93	89.9
	MIN	62	61	57	57	55	60	56	56	58	54	56	66	55	56	54	55	57	58	62	58	58	57	58	57	59	53	53	54	55	60	50	57.0

See Reference Notes Following Station Index

Station		Day Of Month																																		Average
		1	2	3	4	5	6	7	8	9	10	11	12	13	14	15	16	17	18	19	20	21	22	23	24	25	26	27	28	29	30	31	
ESTES PARK	MAX	75	76	75	76	76	75	73	81	81	81	86	85	76	65	73	80	82	84	83	77	75	80	80	79	78	71	77	77	80	79	78	77.9
	MIN	52	54	50	42	45	46	48	40	47	43	44	48	48	49	40	45	39	43	37	47	46	41	45	46	59	43	40	42	39	49	34	44.9
EVERSOLL RANCH	MAX	99	106		105	99	92	81	90	91	95	98	96	95	85	77	92	95								86	86	93	95	102	89	93	93.0
	MIN	67	71		65	66	66	66	62	66	65	65	71	65	66	67	62	61								70	65	65	64	61	64	49	64.7
FLAGLER 2 NW	MAX	98	97	93	95	90								87	69	78	84	94	92	92	90	84	91	89	87	82	88	90	93	95	82	90	88.8
	MIN	61	61	58	65	58	60	57	57	59	54	59	60	59	57	53	59	60	57	61	58	63	56	58	61	59	56	58	59	59	56	50	58.3
FORDER 8 S	MAX												103	94	80	80	94	98	100	99	96	97	90	99	88	89	88	92	100	100	88	92	
	MIN												55	55	59	53	54	51	62	66	56	59	57	58	58	60	57	59	55	53	56	45	
FORT COLLINS	MAX	86	90	90	88	90	77	78	89	91	90	98	90	85	71	81	86	94	95	85	88	84	91	87	90	79	85	87	90	90	81	83	86.7
	MIN	65	63	60	53	53	64	58	58	51	49	50	61	54	55	55	54	48	51	65	56	62	52	65	55	57	50	49	52	56	56	52	55.8
FORT LEWIS	MAX	81	81	79	75	76	73	69	74	67	71	80	83	75	77	72	75	80	82	73	70	70	72	75	78	70	68	75	78	78	78	78	75.3
	MIN	52	49	52	51	51	53	48	52	51	46	50	50	48	51	44	43	45	49	50	50	43	45	49	49	54	45	45	46	46	46	41	48.2
FORT LUPTON	MAX	86	93	88	87	89	83	86	91	95	90	98	94	87	78		88	95	97	94	90	83	88	86	91	84	85	88	93	91	85	88	89.0
	MIN	65	62	58	59	56	50	53	56	59	54	55	59	54	52		53	55	55	60	58	60	57	57	59	64	53	55	52	45	46	47	55.6
FORT MORGAN	MAX	97	94	95	96	95	90	76	70	88	90	94	99	88	90	78	86	87	98	99	91	92	80	91	90	91	85	90	93	94	96	81	89.8
	MIN	66	62	60	61	57	63	58	56	60	55	56	61	56	51	51	53	57	61	64	59	69	58	63	61	62	52	53	58	53	60	55	58.4
FRASER	MAX	67	70	71	65	72	65	71	74	75	73	80	70	72	67	68	72	72	79	70	71	71	73	71	76	67	65	62	74	75	74	74	71.2
	MIN	48	40	44	35	47	38	44	29	33	30	28	34	38	39	27	27	26	32	43	35	34	28	32	39	45	30	26	29	25	35	21	34.2
FRUITA 2 N	MAX	94	88	90	86	90	85	92	92	92	98	98	85	92	86	89	93	94	94	80	88	88	89	93	86	85	88	90	92	90	92	91	90.0
	MIN	63	63	60	60	58	58	56	55	53	51	51	64		57	49	49	48	51	60	58	51	47	44	60	58	56	54	46	48	55	42	54.2
GATEWAY 1 SW	MAX	88	86	91	80	89	86	93	87	95		99		92	90	88	94	97	87	80	86	87	88	93	81	88	86	94	95	93	94		89.5
	MIN	67	60	62	61	59	61	60	61	58			61	63	63	63	56	59	63	59	57	57	55	49	59	59	57	58	58	68	62	52	59.6
GEORGETOWN	MAX	74	78	72	74	73	64	77	80	82	80	86	76	75	67	68	78	85	84	72	75	74	75	75	81	68	72	74	78	77	73		75.6
	MIN	52	54	53	50	50	48	45	49	51	51	50	48	48	45	45	44	51	55	49	48	50	48	48	48	49	46	46	47	49	49		48.9
GLENWOOD SPRINGS 1 N	MAX	86	85	87	83	85	73	87	88	88	91	96	95	85	83	80	86	91	89	81	85	84	83	90	84	78	77	83	86	86	85	86	85.4
	MIN	58	58	54	53	50	51	50	47	50	47	48	59	53	52	48	45	45	50	55	55	48	45	45	55	55	46	50	45	45	53	41	50.2
GORE PASS RANCH	MAX	71	71	73	68	74	70	78	79	78	80	85	81	72	70	73	78	82	84	76	75	77	78	80	80	71	69	76	78	78	74	78	76.0
	MIN	48	45	50	43	41	41	41	36	38	36	36	43	45	44	35	34	32	37	50	44	43	33	35	40	36	37	34	34	32	44	28	39.2
GRAND JUNCTION W8 AP	MAX	92	86	87	75	88	78	90	90	92	94	97	83	91	85	86	92	95	86	83	87	87	87	89	84	81	87	90	91	91	90	93	88.0
	MIN	67	66	64	61	61	65	58	64	63	63	64	66	61	66	61	60	62	67	63	64	64	58	60	62	61	58	62	62	60	67	57	62.5
GRAND LAKE 1 WNW	MAX	72	70	71	70	70	69	73	75	75	71	82	81	69	65	71	74	78	82	79	80	74	78	75	79	74	67	72	76	76	70	78	74.1
	MIN	44	39	42	36	37	40	44	32	33	31	31	31	40	41	30	30	29	36	34	39	35	30	35	38	48	37	29	31	29	29	27	35.1
GRAND LAKE 6 SSW	MAX	69	67	72	70	66	67	72	77	74	75	80	79	70	62	67	71	77	80	77	70	70	74	73	77	67	68	71	73	73	71	73	72.0
	MIN	49	45	48	42	48	44	48	39	39	38	38	45	47	46	37	37	36	43	56	45	42	37	40	44	51	44	38	38	36	46	33	42.5
GREAT SAND DUNES NM	MAX	80	81	80	79	75	61	74	74	74	79	82	80	76	73	72	76	80	79	79	76	76	81	76	72	67	73	77	80	80	78	81	76.5
	MIN	53	53	51	51	49	49	51	49	52	44	51	55	50	50	48	46	49	55	47	54	50	50	51	48	52	47	48	49	50	48	43	49.8
GREELEY	MAX	93	88	92	93	90	92	79	77	91	95	91	98	84	88	63	84	88	95	97	89	90	84	91	89	93	78	86	91	91	93	84	88.3
	MIN	66	60	58	57	55	63	59	58	57	51	52	60	53	55	56	50	50	52	59	59	62	54	60	58	60	54	51	54	53	57	52	56.3
GREEN MOUNTAIN DAM	MAX	73	74	73	77	76	76	79	81	79	81	87	86	77	75	76	77	83	86	83	77	78	79	79	79	71	66	75	79	80	77	80	78.0
	MIN	51	51	53	47	47	47	46	42	47	44	43	43	50	48	41	41	42	46	53	47	49	41	44	4[illegible]	51	46	41	41	41	42	37	45.4
GREYSTONE	MAX	84	84	84	80	83	82	88	90	87	88	93	87	88	79	81	86	88	84	75	76	79	79	87	8[illegible]	78	76	82	84	82	83	85	83.4
	MIN	57	58	56	57	59	51	46	56	56	57	60	52	50	46	40	51	56	54	55	48	51	52	45	46	43	49	46	41	58	51	53	51.6
GROVER 10 W	MAX	90	92	92	93	91	90	77	92	93	95	97	82	87	72	85	90	95	97	89	90	84	93	93	86	84	90	92	93	93	85	87	89.3
	MIN	62	62	56	59	56	55	58	53	52	52	51	58	50	51	49	53	53	55	59	60	62	54	54	45	63	49	53	59	59	55	54	55.2
GUNNISON	MAX	80	78	75	73	71	68	77	79	80	82	86	74	79	76	76	78	85	79	72	79	80	79	81	80	72	79	80	82	82	79	84	78.2
	MIN	46	48	55	46	46	51	46	42	46	38	38	44	42	41	44	37	33	44	51	44	38	36	43	41	52	36	37	38	35	39	29	42.1
HAYDEN	MAX	84	84	84	78	83	74	83	86	87	88	93	78	78	74	79	84	88	94	76	79	81	80	83	84	80	76	80	84	81	83	84	82.2
	MIN	49	47	50	48	46	47	40	43	40	43	45	53	49	45	40	44	40	50	53	50	46	45	34	55	53	49	42	41	42	47	35	45.5
HERMIT 7 ESE	MAX	73	73	70	73	65	60	73	70	73	73	69	69	67	77	70	75	77	70	67	65	71	70	69	70	60	73	72	72	78	75	77	70.8
	MIN	45	41	44	48	49	50	46	43	46	43	40	39	42	33	36	37	38	37	47	43	33	37	37	41	48	40	36	37	34	36	27	40.4
HOLLY	MAX	98	99	104	102	100	97	87	71	85	89	93	98	97	89	74	88	96	96	96	97	96	97	95	92	92	92	89	98	101	102	92	93.6
	MIN	75	72	64	67	63	67	60	58	64	58	64	67	67	65	60	56	58	58	59	66	69	66	65	63	69	64	60	60	58	64	48	63.0
HOLYOKE	MAX	95	96	97	97	91	87	79	89	97	95	103	97	96	69	84	88	103	100	98	97	90	98	95	94	85	94	98	101	101	85	90	93.2
	MIN	62	65	64	63	59	63	62	57	61	59	57	59	55	58	48	58	54	64	63	65	63	58	66	60	63	50	57	59	60	57	57	59.5
HOT SULPHUR SPR 2 SW	MAX	84	78	83	78	78	65	77	79	80	81	87	78	76	71	75	80	85	86	79	72	78	80	79			81	77	79	80	75	80	78.7
	MIN	42	48	43	52	46	43	47	38	43	40	37	40	46	44	37	35	36	41	52	48	45	36	39			38	36	36	35	49	33	41.6
IDAHO SPRINGS	MAX	83	82	77	78	80	62	77	83	85	84	88	77	77	67	78	83	88	84	79	75	75	79	74	78	71	79	78	86	87	77	85	79.2
	MIN	51	49	50	45	45	46	45	42	44	45	45	49	43	43	40	44	44	47	49	45	44	42	44	44	48	42	41	43	42	44	37	44.6
IGNACIO 1 N	MAX	87	85	85	85	80	78	84	76	78	86	90	85	86	82	83	88	90	85	80	78	82	84	83	75	75	81	85	85	86	84	85	83.1
	MIN	57	54	53	54	56	57	55	55	55	48	49	55	50	53	46	45	44	50	56	53	44	45	53	54	57	50	41	49	47	48	40	50.7
JOHN MARTIN DAM	MAX	100	102	101	96	91	91	73	88	91	95	100	100	96	95	79	90	97	97	97	96	95	93	91	89	90	88	92	99	100	99	96	93.8
	MIN	69	70	65	66	66	66	61	60	65	57	59	66	67	64	61	59	56	59	67	58	59	64	64	53	60	58	56	58	62	58	49	61.4
JULESBURG	MAX	90	97	98	97	93	89	84	95	99	98	98	99	94	81	84	89	101	100	95	97	89	98	95	94	88	95	96	99	100	91	90	94.0
	MIN	62	64	65	58	58	62	62	56	53	55	58	61	52	53	48	57	56	65	65	64	68	57	61	60	64	50	52	57	52	53	50	58.0
KASSLER	MAX	87	90	86	86	84	76	79	92	91	90	95	91	86	78	84	88	93	94	86	88	83	90	85	88	80	88	85	90	92	83	89	87.0
	MIN	62	65	63	63	57	58	55	52	55	58	67	58	58	55	47	60	62	65	62	60	61	59	61	61	61	55	57	52	61	59	52	58.7
KAUFFMAN 4 SSE	MAX	95	95	93	91	91	85	74	88	93	101	100	87	88	72	87	97	97	96	90	92	82	91	87	91	82	96	96	96	98	80	89	90.3
	MIN	58	58	58	58	49	55	54	49	46	43	53	54	48	48	41	51	51	49	49	59	61	46	57	48	57	42	42	44	53	50	52	51.1
KIT CARSON	MAX	98	104	100	94	96	87	67	82	87	92	97	96																				
	MIN	63	64	60	63	61	60	61	58	60	56	54	57																				
LA JUNTA FAA AP	MAX	101	102	99	98	96	79	79	89	93	96	103	103	90	78	82	93	99	100	96	97	95	93	88	90	90	90	94	99	100	86	97	93.4
	MIN	66	69	65	64	63	63	61	62	68	58	61	70	65	62	60	58	60	65	69	68	65	64	64	63	66	63	63	63	61	61	52	63.3
LAKE CITY	MAX	76	77	75	71	64	68	65	71	77	78	83	72	74	72	74	77	80	75	69	71	70	75	74	7[illegible]	65	75	75	72	79	77	80	73.7
	MIN	49	47	50	47	49	41	38	45	48	41	47	48	44	43	45	39	43	48	46	44	43	44	46	45	51	41	40	44	55	48	42	45.2
LAKE MORAINE	MAX							64	69	69	67	74	71	69	57	66	70	72	71	66	69	71	66	65	66	61	68	68	70	69	61		67.5
	MIN								36	40	42	44	49	43	41	39	42	39	43	43	41	38	39	39	43	44	38	39	44	44	37	38	41.0
LAMAR	MAX	101	103	101	98	97	80	75	86	91	93	99	99	89	71	78	92	99	97	97	97	97	95	93	89	87	88	93	99	102	89	95	92.6
	MIN	72	74	63	67	65	65	63	60	65	57	60	67	65	63	60	56	52	57	68	69	67	65	66	62	66	63	58	61	57	55	49	62.5

See Reference Notes Following Station Index

DAILY TEMPERATURES

Station		Day Of Month 1	2	3	4	5	6	7	8	9	10	11	12	13	14	15	16	17	18	19	20	21	22	23	24	25	26	27	28	29	30	31	Average
LAS ANIMAS 1 N	MAX	104	103	100	99	97	90	81	87	91	96	101	100	94	89	82	93	100	100	99	97	97	95	90	92	92	91	95	101	102	90	97	95.0
	MIN	63	65	60	62	60	62	59	60	61	55	56	59	64	64	60	55	54	55	66	66	62	60	62	60	69	60	57	58	55	56	48	59.8
LEADVILLE	MAX	69	68	66	64	64	50	66	76	72	72	77	69	68	65	65	70	76	73	68	71	72	74	68	72	68	65	69	71	72	64	73	68.9
	MIN	47	46	44	42	43	44	43	38	41	40	42	45	41	41	39	39	41	44	46	42	42	38	40	42	42	36	39	41	42	42	38	41.6
LIMON 8 SSW	MAX	98	97	92	94	90	75	70	87	91	91	97	97	90	74	80	87	94	95	92	93	90	90	91	86	85	89	95	95	95	83	91	89.5
	MIN	55	58	53	47	54	57	54	57	55	48	55	53	55	54	51	55	53	50	52	53	62	49	57	48	48	54	52	52	52	59	45	53.1
LIMON	MAX	92	95	90	90	86	70	68	86	91	90	95	94	91	64	76	86	93	91	90	89	84	92	89	85	83	89	86	92	93	80	89	86.7
	MIN	59	59	54	55	56	58	56	59	56	52	50	56	54	55	54	53	54	52	56	56	63	53	58	54	53	54	53	54	55	50	46	54.7
LITTLE HILLS	MAX	83	78	83	72	81	77	84	86	80	88	93	80	82	78	79	84	90	83	78	80	81	82	83	81	78	74	83	82	81	84	87	81.8
	MIN	57	54	55	54	50	47	43	49	44	42	45	58	48	47	45	42	47	45	52	47	39	41	34	47	51	43	43	42	44	42	36	46.2
LONGMONT 2 ESE	MAX	89	86	88	90	90	89	72	80	87	94	89	95	83	88	65	85	88	94	97	86	89	85	89	85	93	78	87	88	94	94	81	87.1
	MIN	63	58	57	54	54	63	52	58	53	49	51	56	54	57	46	50	48	51	56	55	49	52	55	55	55	49	50	50	57	56	49	53.6
MANASSA	MAX																			85	80	79	82	79	69	71	78	78	83	80	83	83	
	MIN																			38	50	40	40	47	48	52	41	38	44	41	40	32	
MARVINE	MAX	71	69	74	67	74	64	73	78	77	74	87	68	66	74	75	78	79	74	72	74	71	74	78	74	72	63	75	71	78	76	76	73.4
	MIN	48	46	44	46	42	43	39	39	40	39	38	43	41	46	37	34	40	41	44	38	37	36	32	44	49	39	38	36	37	37	40	40.4
MAYBELL	MAX	88	84	85	76	85	82	86	89	87	90	93	86	82	78	83	85	84	86	75	80	81	81	84	85	81	77	84	85	83	84	84	83.6
	MIN	59	57	54	53	51	47	42	41	46	43	48	55	51	45	43	40	42	42	54	46	42	40	33	45	55	44	41	43	42	53	36	46.2
MEEKER	MAX	84	78	85	72	82	80	84	87	87	88	93	85	80	78	79	86	90	86	77	80	80	82	85	83	77	73	82	84	83	84	86	82.6
	MIN	54	50	52	53	41	49	42	44	46	43	46	54	50	47	43	40	42	44	47	45	41	43	39	46	51	45	41	38	40	51	36	45.3
MESA VERDE NP	MAX	90	86	85	82	75	72	78	71	75	87	89	82	86	84	83	85	91	93	86	77	81	81	88	77	77	82	86	86	87	87	88	83.1
	MIN	59	54	62	56	56	55	51	56	52	53	60	60	59	58	52	53	55	56	55	56	53	56	57	56	57	53	58	58	59	61	56	56.2
MONTE VISTA	MAX	79	80	77	78	73	63	73	77	71	78	80	81	79	71	72	77	80	86	78	75	78	78	78	70	74	76	77	81	82	80	82	76.9
	MIN	51	50	50	50	51	52	53	50	51	42	44	45	47	50	45	41	40	43	53	48	40	42	48	46	53	42	40	41	40	42	34	45.9
MONTROSE NO 2	MAX	89	88	86	81	74	84	69	84	85	88	92	96	78	89	84	85	89	94	84	80	82	85	86	87	83	79	85	88	90	90	89	85.3
	MIN	60	59	59	58	52	59	51	54	55	51	53	60	52	55	57	50	51	57	55	56	52	53	53	57	57	50	53	56	55	58	51	54.8
MONUMENT 2 W	MAX	86	88	87	87	87	72	79	86	84	86	93	84	85	68	71	82	90	88	87	85	83			88	78	84	86	89	89	76	89	84.0
	MIN	53	56	54	55	52	51	50	51	56	51	53	57	48	49	49	49	49	51	57	52	59			49	57	51	50	54	58	53	45	52.4
NORTHDALE	MAX	88	83	91	86	83	80	77	76	86	89	91	85	85	82	79	84	88	89	80	83	84	83	86	83	76	80	84	89	86	87	87	84.2
	MIN	57	58	59	56	53	53	48	52	51	46	45	57	49	54	45	41	42	44	43	42	43	43	50	56	48	45	47	44	45	51	40	48.6
NORTH LAKE	MAX	81	81	80	78	79	60	71	74	69	76	79	77	77	64	68	75	77	77	77	72	77	78	70	65	78	73	75	79	80	75	77	74.8
	MIN	49	47	45	45	47	50	49	50	48	46	44	45	48	50	45	47	41	42	42	47	46	42	49	48	46	42	41	48	48	43	41	45.8
NORWOOD	MAX	82	83	81	74	80	67	77	75	83	87	87	78	80	78	76	83	87	80	79	77	80	79	80	74	73	73	82	83	82	82	84	79.5
	MIN	49	53	53	51	49	51	47	48	48	45	48	53	48	48	43	45	47	48	48	47	43	44	44	45	52	45	44	52	46	52	38	47.5
OURAY	MAX	76	77	73	72	70	68	72	70	78	82	86	71	74	69	70	78	83	79	74	71	72	75	72	75	67	74	75	82	80	78	84	75.1
	MIN	54	52	55	54	51	55	47	51	52	49	53	55	50	50	49	47	48	54	52	50	42	43	50	51	53	46	45	51	51	53	46	50.3
PAGOSA SPRINGS	MAX	85	85	81	81	80	71	72	78	75	82	85	81	81	79	78	89	86	87	73	73	77	81	77	67	79	81	83	84	84	84	83	80.1
	MIN	55	49	49	51	52	55	54	56	52	43	47	50	49	52	45	42	42	50	52	55	42	42	52	55	46	40	45	41	44	38	37	47.8
PALISADE 1 S	MAX	95	90	90	87	90	84	101	90	92	95	99	97	92	90	98	94	98	92	86	87	93	88	92	87	85	89	92	94	93	93	94	91.8
	MIN	65	64	63	60	61	64	60	63	60	66	68	65	61	60	64	58	64	65	62	62	59	60	59	64	57	60	60	60	60	57	57	61.5
PAONIA	MAX	87	82	87	78	87	81	84	86	88	88	93	87	87	85	85	87	89	87	82	80	84	88	89	83	80	82	84	88	88	85	88	85.5
	MIN	61	60	57	56	54	59	52	53	57	55	55	59	54	55	53	50	51	55	54	57	52	51	54	59	57	54	52	53	55	58	48	54.8
PARADOX	MAX	95	96	90	85	87	83	90	85	93	96	100	90	92	89	88	95	97	84	83	83	92	90	93	80	82	88	91	91	88	91	93	89.7
	MIN	58	63	61	60	54	59	54	56	53	51	51	62	53	55	53	48	48	57	60	58	53	49	50	60	57	50	53	52	49	56	43	54.4
PARKER 9 E	MAX	90	94	88	90	86	74	79	93	92	91	95	87	87	71	85	85	92	94	87	90	82	87	83	84	80	90	89	91	94	81	89	87.1
	MIN	54	56	54	53	53	54	52	52	57	49	59	56	53	52	49	51	60	57	57	55	57	57	53	57	53	53	51	57	55	55	45	54.1
PUEBLO WB AP	MAX	97	98	95	96	92	73	80	89	87	94	99	99	91	76	80	89	93	95	94	92	92	91	86	88	86	87	91	96	98	87	92	90.4
	MIN	65	60	63	62	63	60	58	63	65	57	55	59	59	58	60	58	57	57	60	61	62	58	62	58	60	57	61	58	62	55	49	59.4
RANGELY	MAX	87	85	91	81	87	86	92	94	90	93	97	85	97	84	85	91	93	88	81	87	87	85	87	85	82	83	89	89	89	88	87	87.9
	MIN	59	59	58	58	56	54	53	49	57	51	53	60	54	58	50	48	48	53	56	51	49	46	55	54	56	53	51	50	46	56	45	53.1
RED FEATHER LAKES	MAX	73	70	72	73	75	69	72	78	78	78	85	73	75	59	75	75	82	83	69	74	75	75	75	76	66	69	73	72	71	72	76	73.8
	MIN	51	54	53	46	46	46	44	43	46	50	52	51	52	43	38	51	47	55	53	42	49	45	43	50	50	46	43	46	48	51	39	47.5
RICO	MAX	80	74	71	70	68	65	76	67	71	79	78	69	75	72	71	76	79	73	68	69	69	78	74	68	69	72	74	75	76	76	75	72.8
	MIN	44	44	45	46	47	47	49	46	47	39	41	46	42	39	37	36	36	41	39	44	36	36	42	46	45	36	37	49	38	39	32	41.6
RIFLE	MAX	85	85	86	85	81	79	88	87	81	92	94	92	84	84	86	88	93	90	80	82	82	84	89	87	79	79	84	85	85	86	86	85.4
	MIN	56	55	55	52	48	49	43	42	46	41	41	58	51	49	43	38	40	41	48	51	43	39	37	48	52	42	43	40	37	47	32	45.4
ROCKY FORD 2 ESE	MAX	101	102	97	98	92	85	82	91	92	98	101	99	90	86	84	94	97	98	95	96	95	95	92	89	92	90	93	98	98	95	97	93.9
	MIN	63	61	60	61	60	63	62	59	63	53	54	64	60	64	60	57	59	60	62	61	60	62	62	58	66	60	59	59	54	57	46	59.6
ROGGEN 2 S	MAX	91	91	94	94	91	80	76	92	95	95	99	94	91	78	88	90	97	100	90	94	85	93	89	93	81	91	93	93	94	85	92	90.6
	MIN	62	55	55	54	53	57	57	54	54	48	52	55	50	55	51	50	51	54	54	55	45	58	58	59	59	49	47	52	50	55	44	53.3
RUSH 2 NNE	MAX	95	96	89	91	89	70	81	88	88	94	99	99	90	73	76	89	97	94	90	92	83	86	85	85	80	89	89	96	94	83	92	88.5
	MIN	55	55	53	54	53	52	51	53	50	53	54	53	53	54	52	52	48	52	54	54	50	53	53	51	50	51	53	55	58	53	46	52.5
RYE	MAX	87	90	83	85	80	63	72	82	79	83	88	85	80	67	75	83	89	88	84	83	82	82	78	8[illegible]	72	76	81	88	89	76	86	81.2
	MIN	57	60	56	53	58	54	53	47	58	53	52	61	52	54	47	51	51	52	56	54	53	51	55	54	53	49	50	52	56	52	45	53.2
SAGUACHE	MAX	80	81	78	77	69	72	79	79	75	85	85	80	77	71	73	80	83	81	78	77	79	80	80	77	73	81	78	82	83	82	83	78.6
	MIN	51	50	52	47	49	53	53	48	52	45	43	48	49	46	48	43	43	43	54	50	43	46	50	48	53	44	42	45	42	47	34	47.1
SALIDA	MAX	86	85	81	83	80	70	78	84	80	85	87	84	81	76	76	83	86	85	82	80	82	82	81	79	74	80	81	83	82	79	83	81.2
	MIN	53	52	54	50	50	55	53	47	59	44	44	53	48	48	48	45	42	48	62	56	48	48	51	49	54	46	45	44	42	44	36	49.0
SEDGWICK 5 S	MAX	91	95	95	96	88	85	80	88	95	94	102	91	91	69	82	88	100	98	95	96	92	96	91	93	93	94	96	98	100	96	92	92.3
	MIN	67	66	66	61	65	67	60	54	60	59	56	62	55	55	49	60	59	58	63	63	68	60	63	60	54	50	54	64	63	61	59	60.0
SILVERTON	MAX	75	72	70	69	62	65	63	62	65	62	76	66	70	68	70	73	72	75	65	67	72	71	72	67	67	71	71	73	74	73	72	69.4
	MIN	42	40	42	45	43	47	45	43	44	43	37	45	40	38	36	35	33	33	48	46	35	37	40	46	48	35	35	35	35	34	29	39.8
SPRINGFIELD 7 WSW	MAX	95	100	97	95	95	83	75	83	86	89	93	92	87	72	73	85	90	90	90	88	88	89	84	82	84	83	90	94	95	84	90	87.8
	MIN	59	68	63	61	60	62	58	55	60	54	57	62	60	61	58	55	58	58	62	64	65	64	62	60	63	60	57	56	62	59	50	59.8
SPRINGFIELD 8 S	MAX	95	101	98	98	93	88	75			93	95	97	92	70	74	88	91	90	91	90	93			82	84	82	91	93	97	91	90	89.7
	MIN	64	66	64	61	59	63	61			53	61	69	64	61	59	56	57	59	65	68	63			62	65	62	59	59	62	56	51	61.1
STEAMBOAT SPRINGS	MAX	82	85	81	69	79	72	81	85	84	85	87	73	74	73	78	78	86	83	70	77	80	79	84	82	77	72	75	83	81	79	80	79.2
	MIN	51	49	49	44	46	42	38	38	37	37	37	49	48	46	36	35	35	38	53	50	43	36	32	44	53	39	35	36	35	45	30	41.5

See Reference Notes Following Station Index

DAILY TEMPERATURES

Continued

Station		Day Of Month 1	2	3	4	5	6	7	8	9	10	11	12	13	14	15	16	17	18	19	20	21	22	23	24	25	26	27	28	29	30	31	Average
STERLING	MAX	95	90	93	93	95	90	80	73	89	95	95	102	86	92	66	86	88	98	99	93	92	78	93	90	92	79	92	94	97	98	79	89.7
	MIN	62	59	59	55	54	53	58	53	56	49	52	55	51	54	46	55	53	55	56	57	67	57	60	58	62	50	51	58	59	53	60	55.7
STRATTON 3 NE	MAX	99	101	96	97	93	87	66	80	89	94	98	98	90	69	79	94	95	94	96	94	91	93	95	89	85	91	95	97	99	89	92	91.1
	MIN	65	63	59	65	57	62	59	57	58	58	56	64	58	58	54	58	57	59	60	59	63	58	60	59	58	56	58	60	57	58	52	58.9
SUGAR LOAF RESERVOIR	MAX	69	65	65	66	67	51	66	70	70	70	76	66	67	63	64	67	71	70	66	67	70	69	66	67	62	65	65	68	69	64	67	66.7
	MIN	46	47	45	42	43	44	42	39	41	35	37	41	40	39	40	39	36	39	50	43	39	36	38	43	46	41	40	38	38	39	32	40.6
TACONY 7 SE	MAX	99	101	96	95	89	73	78	88	87	94	99	99	92	76	78	91	95	95	94	94	91	88	86	87	86		91	96	98	87	92	90.5
	MIN	58	61	59	58	57	58	58	63	65	57	55	59	58	58	56	57	50	57	60	56	54	55	62	58	60		61	58	62	57	49	57.9
TAYLOR PARK	MAX	71	72	63	66	66	60	68	71	74	75	77	68	70	65	66	71	75	72	67	70	70	71	66	69	66	69	68	72	72	69	74	69.5
	MIN	47	45	47	46	44	47	45	38	42	37	36	40	41	38	38	36	34	40	48	43	37	37	40	45	37	36	37	34	37	39	30	40.0
TELLURIDE	MAX	77	72	71	70	71	64	75	69	75	82	82	70	73	71	69	79	82	74	71	70	71	73	68	70	70	72	77	76	76	75	77	73.3
	MIN	44	46	51	42	46	48	36	44	48	38	41	50	43	41	40	36	36	41	47	44	45	39	41	45	49	37	37	40	39	38	31	42.0
TRINIDAD FAA AP	MAX	94	97	89	91	82	73	82	89	82	91	98	95	88	67	79	86	92	92	90	87	88	87	82	83	83	87	91	93	96	83	91	87.4
	MIN	59	65	59	60	59	60	57	58	65	56	62	64	60	56	56	57	63	63	62	61	58	58	60	59	59	55	56	60	56	55	52	59.0
TWO BUTTES 1 NW	MAX	98	103	104	99	92	85	77	85	88	95	97	98	98	76	75	98	95	95	96	94	94	92	89	87	90	89	95	99	100	95	88	92.5
	MIN	63	68	63	60	58	63	60	55	55	56	60	64	63	62	58	57	58	57	64	63	65	65	60	67	64	62	58	60	62	62	49	60.7
VALLECITO DAM	MAX	82	83	78	81	80	73	76	75	73	80	85	78	77	77	75	83	85	80	67	69	76	79	81	69	70	75	78	81	83	84	83	77.9
	MIN	54	49	52	52	53	53	51	51	51	44	48	53	47	47	44	43	45	49	52	51	42	45	49	52	54	45	45	45	46	48	41	48.4
WAGON WHEEL GAP 3 N	MAX	84	85	75	76	72	66	58	75	74	72	78	80	75	75	67	70	76	78	74	69	69	74	73	74	67	62	73	73	76	78	77	73.4
	MIN	44	45	48	50	49	50	49	44	48	37	38	42	42	42	44	39	35	40	40	47	35	37	43	48	50	45	36	37	35	38	28	42.1
WALDEN	MAX	73	69	73	69	74	67	75	79	78	79	83	76	69	68	71	75	80	83	70	74	75	75	79	78	70	70	72	76	75	74		74.3
	MIN	48	48	43	37	35	38	36	34	35	35	34	43	46	43	31	35	30	39	51	40	34	34	29	38	50	36	36	33	30	39		38.0
WALSENBURG POWER PLANT	MAX	93	96	92	92	85	70	79	87	83	91	96	92	87	78	81	86	92	90	89	85	85	88	83	81	82	84	90	92	93	85	90	87.0
	MIN	61	60	58	56	59	57	55	51	58	54	55	55	54	56	54	57	52	65	67	63	64	53	57	52	59	51	53	61	62	54	48	56.8
WATEROALE	MAX	89	90	89	89	89	79	80	88	95	93	92	83	84	74	87	88	94	92	87	80	88	98	89	90	78	82	90	91	93	80	86	87.3
	MIN	66	68	63	57	47	58	59	58	45	43	46	51	51	51	48	48	44	50	50	46	54	49	50	49	51	46	45	47	54	51	40	51.1
WESTCLIFFE	MAX	86	85	83	84	78	62	72	80	77	81	85	83	82	67	75	76	82	83	80	79		81		77	72	78	80	81	83	74	82	78.9
	MIN	45	48	47	46	49	49	51	43	52	43	39	51	46	47	46	39	39	47	52	46		40		43	52	39	39	43	38	40	35	44.6
WETMORE 2 S	MAX	92	96	87	89	89	85	77	86	83	88	95	91	88	70	78	84	90	91	86	86	87	87	83	82	78	85	88	93	92	81	90	86.4
	MIN	61	58	56	56	58	57	54	51	60	56	58	56	54	55	48	51	55	55	56	54	57	56	55	54	58	51	54	54	52	57	48	55.0
WOLF CREEK PASS 1 E	MAX	64	62	61	59	58	49	56	56	58	64	66	58	59	56	54	63	66	66	56	53	59	62	60	56	59	60	62	64	66	65	64	60.0
	MIN	44	41	41	42	42	44	44	41	42	36	43	45	42	40	37	34	38	46	42	43	38	37	40	40	46	35	36	39	40	40	37	40.5
WRAY 3 WNW	MAX	99	98	96	92	92	89	72	87	95	96	102	99	92	85	82	89	99	96	97	96	94	92	95	90	94	93	95	99	100	90	91	93.1
	MIN	64	64	64	67	63	61	61	56	62	55	56	61	55	59	48	56	53	61	65	61	61	59	55	60	64	54	53	55	53	54	61	58.7
YUMA	MAX	101	96	96	96	89	87	72	88	94	94	101	98	93	85	84	88	99	98	96	95	90	96	93	91	84	94	97	99	99	89	96	92.8
	MIN	67	60	63	62	59	62	59	58	62	56	60	60	54	59	51	57	59	60	65	61	67	59	61	60	63	53	54	61	59	59	61	59.7

DAILY SOIL TEMPERATURES

Depth in Soil ∅		Day of month 1	2	3	4	5	6	7	8	9	10	11	12	13	14	15	16	17	18	19	20	21	22	23	24	25	26	27	28	29	30	31	Average
																FORT COLLINS																	
3 Inches	7:00 A.M.	73	72	69	67	87	70	88	89	70	67	67	72	68	66	63	83	64	67	71	69	72	69	69	70	72	66	70	66	66	67	84	68.2
	7:00 P.M.	82	77	78	76	80	74	81	84	79	81	74	77	73	65	74	78	82	84	78	82	82	83	82	85	78	76	77	78	78	71	77	78.3
6 Inches	7:00 A.M.	75	75	73	72	70	73	71	73	74	72	72	75	72	70	68	68	69	72	74	72	75	74	74	74	75	72	75	71	71	71	70	72.2
	7:00 P.M.	80	78	78	77	79	76	78	82	79	79	82	78	75	69	74	77	80	80	78	80	81	82	81	83	79	76	77	77	77	77	77	78.3
12 Inches	7:00 A.M.	75	75	73	73	72	73	72	73	74	73	73	75	73	71	68	69	71	72	74	73	74	75	75	75	76	73	72	72	72	72	72	72.9
	7:00 P.M.	75	75	74	73	73	73	73	74	75	73	74	75	73	70	70	71	72	74	74	74	75	75	75	76	75	73	72	72	73	72	72	73.4
24 Inches	7:00 A.M.	72	72	72	72	72	72	72	71	72	72	72	72	72	71	70	70	70	70	71	72	72	72	72	73	73	73	72	72	71	71	71	71.6
	7:00 P.M.	72	72	72	72	72	72	72	72	72	72	72	72	72	71	70	69	70	71	71	72	72	72	73	73	73	73	72	72	71	71	71	71.7
36 Inches	7:00 A.M.	68	68	68	88	68	68	68	68	68	68	68	68	68	88	68	68	67	67	68	68	68	68	89	69	69	69	69	69	69	69	88	68.2
	7:00 P.M.	68	68	88	68	68	68	68	68	68	68	68	68	68	68	68	68	67	68	68	68	68	69	69	69	69	69	69	69	69	69	68	68.2
72 Inches	7:00 A.M.	61	61	61	62	62	62	62	62	62	62	62	62	62	63	63	63	63	62	63	63	63	63	63	63	63	63	63	63	63	63	63	62.5
	7:00 P.M.	61	61	82	62	62	62	62	62	62	62	62	62	63	63	63	63	63	63	63	63	63	63	63	63	63	63	63	63	63	64	64	62.6

∅ UNDER FORT COLLINS LOAM ON NONIRRIGATED PLOT WITH SPARSE VEGETATIVE COVER. DATA FROM MERCURIAL SOIL THERMOMETERS WITH WOOD HOUSING.

See Reference Notes Following Station Index

EVAPORATION AND WIND

Station		Day of month 1	2	3	4	5	6	7	8	9	10	11	12	13	14	15	16	17	18	19	20	21	22	23	24	25	26	27	28	29	30	31	Total or Avg
ARBOLES	EVAP	.37	.26	.30	.00	.00	*	*	.15	.26	.30	.37	.30	.30	.15	.18	.42	.32	.32	.32	.00	.32	.30	.30	.00	.32	.35	.45	.32	.42	.42	.42	7.94
	WIND	35	27	20	43	33	9	27	24	27	20	*	57	17	23	20	25	25	24	12	4	5	5	17	9	3	6	8	7	*	7	15	554
BONNY DAM	EVAP	.54	.60	.46	.51	.48	.37	.22	.09	.34	.51	.51	.70	.57	.38	.08	.32	.48	.61	.69	.55	.49	.26	.42	.33	.61	.36	.41	.45	.48	.43	.20	13.45
	WIND	108	136	87	69	90	50	106	81	107	130	145	183	90	151	89	158	108	160	277	185	116	79	73	70	296	113	104	64	46	56	64	3591
	MAX	83	80	85	83	82	80	71	62	80	76	83	82	78	79	57	73	77	79	76	79	80	81	82	81	73	76	77	78	82	79	67	77.5
	MIN	55	55	52	54	52	53	52	52	50	51	49	50	49	49	45	46	52	48	53	52	52	54	53	53	52	48	49	50	51	49	51	51.0
CLIMAX 2 NW	EVAP	.07	.15	.07	.04	.06	.01	.10	.11	.31	.23	.18	.14	.14	.13	.13	.15	.23	.21	.08	.16	.10	.08	.15	.09	.05	.13	.18	.15	.15	.19	.21	4.18
	WIND	22	28	26	18	20	18	31	28	27	30	21	33	26	28	36	26	26	25	29	26	22	24	30	31	11	38	25	44	43	29	46	867
	MAX	67	68	70	66	65	63	66	67	72	73	76	71	67	66	66	74	73	67	68	67	67	73	66	63	64	63	75	69	68	64	66	68.1
	MIN	47	47	47	44	45	44	41	39	44	41	41	44	42	43	40	37	38	42	50	44	41	37	40	42	47	38	40	40	39	40	30	41.7
CONEJOS 3 NNW	EVAP	.11	.23	.39	.20	.33	*	*	.32	.08	.05	.36	.12	*	*	.24	.18	.19	.24	.11	.36	.47	.21	.06	.12	.20	.05	.19	.29	.24	.11	.22	5.67
	WIND	20	34	14	41	30	11	5	32	9	16	13	62	17	14	17	18	19	38	57	51	51	*	36	46	21	18	2	31	32	22	38	815
ESTES PARK	EVAP	.09	.17	.16	.11	.18	.09	.11	.25	.29	.19	.34	.26	.18	.11	.02	.33	.33	.26	.20	.22	.25	.25	.23	.30	.15	.07	.39	.20	.25	.26	.21	6.45
	WIND	44	86	64	33	32	22	29	34	56	53	44	51	71	50	48	70	42	27	95	40	47	46	39	35	96	61	67	46	51	54	49	1582
FORT COLLINS (a)	EVAP	.17	.17	.19	.22	.23	.26	.13	.20	.24	.21	.28	.21	.15	.11	.11	.25	.23	.24	.22	.20	.24	.26	.27	.21	.21	.21	.20	.19	.20	.23	.19	6.43
	WIND	18	22	22	23	20	52	24	20	23	19	21	29	27	21	19	31	17	14	39	20	30	20	33	17	26	35	27	24	14	29	18	754
	MAX	82	84	84	82	85	75	84	87	82	80	85	80	80	69	80	80	85	86	79	85	83	85	83	86	86	79	78	79	80	77	79	81.6
	MIN	72	72	71	71	70	69	68	70	71	69	69	71	69	67	65	66	-	68	70	69	71	70	70	70	70	69	68	67	67	67	66	69.1
GRAND JUNCTION WB AP	EVAP	.40	.34	.36	.31	.34	.43	.69	.50	.43	.49	.65	.38	.42	.32	.50	.53	.51	.49	.25	.45	.51	.46	.49	.37	.23	.41	.36	.56	.54	.49	.49	13.70
	WIND	84	107	112	112	94	146	99	98	77	91	109	83	106	55	86	135	101	132	145	145	110	85	68	141	47	97	116	96	127	113	98	3215
	MAX	92	83	86	86	84	84	86	86	88	89	89	87	86	79	85	86	87	86	83	84	86	83	83	78	87	86	85	86	87	88	86	85.5
	MIN	65	63	61	62	60	61	58	58	59	57	58	65	59	61	57	56	55	57	61	60	57	65	65	59	60	63	58	56	52	54	60	59.4
GRAND LAKE 6 SSW	EVAP	.16	.10	.16	.16	.16	.07	.15	.30	.24	.19	.37	.18	.21	.14	.20	.24	.22	.30	.26	.16	.25	.17	.27	.36	.06	.18	.19	.31	.31	.21	.28	6.56
	WIND	66	81	67	99	75	64	68	94	72	90	94	93	83	96	100	84	71	72	123	68	86	90	89	101	61	104	86	110	102	107	97	2693
	MAX	71	70	76	74	73	72	74	75	73	75	81	79	74	63	68	67	80	77	77	74	73	73	73	79	72	71	70	71	72	69	68	73.0
	MIN	51	49	50	46	50	47	47	43	44	42	42	47	48	42	40	42	41	46	55	48	46	42	46	45	52	48	42	42	40	47	37	45.3
GREEN MTN DAM	EVAP	.14	.47	.11	.12	.11	.10	.11	.19	.20	.22	.26	.22	.11	.15	.21	.17	.25	.20	.22	.12	.24	.21	*	*	*	.58	.10	.24	.24	.23	.23	5.75
	WIND	28	17	25	30	20	20	19	27	24	28	31	41	40	30	30	45	43	17	35	22	37	31	35	32	10	23	35	44	56	40	55	970
JOHN MARTIN DAM	EVAP	.58	.56	.35	.33	.30	.23	.13	.30	.30	.26	.43	.53	.30	.18	.12	.31	.35	.24	.74	.48	.38	.33	.29	.42	.59	.12	.30	.39	.58	.17	.19	10.78
	WIND	100	120	68	75	59	89	113	21	50	100	17	113	57	100	53	70	22	100	184	119	100	55	75	112	183	59	50	35	51	60	26	2436
MONTROSE NO 1	EVAP	.18	.18	.16	.14	.19	.15	.11	.24	.25	.31	.33	.20	.20	.26	.23	.25	.31	.29	.11	.18	.25	.28	.20	.23	.12	.18	.25	.35	.30	.27	.40	7.10
	WIND	20	22	24	30	24	23	15	29	32	24	26	26	27	24	22	21	14	24	15	19	22	19	15	35	11	16	19	30	13	29	34	704
PUEBLO CITY RES	EVAP	.44	.38	.33	.45	.30	.35	.13	.21	.34	.25	.25	.33	.30	.30	.15	.21	.30	.37	.29	.30	.33	.27	.25	*	.59	.15	.30	.33	.30	.45	.25	9.20
	WIND	100	70	90	70	60	80	60	60	60	50	40	50	60	70	60	90	50	60	50	50	50	70	60	*	120	60	60	60	50	80	70	1960
	MAX	90	95	92	87	92	86	67	87	92	84	93	95	90	90	75	84	90	92	91	89	93	88	91	-	88	80	91	89	93	87	81	88.1
	MIN	62	58	62	63	63	62	60	61	64	59	61	59	61	63	61	59	59	60	61	63	62	60	62	-	61	58	60	60	50	58	52	60.1
SPRINGFIELD 7 WSW	EVAP	.53	.55	.45	.40	.54	.30	.15	.25	.47	.30	.38	.51	.31	.08	.06	.30	.37	.39	.47	.47	.34	.26	.34	.37	.33	.21	.32	.55	.84	.45	.60	11.89
	WIND	167	144	102	107	77	126	91	61	95	93	90	186	125	154	88	80	94	128	206	209	154	80	110	143	214	83	72	69	117	110	107	3682
	MAX	86	92	91	91	88	86	79	92	87	91	91	86	83	77	80	89	90	87	86	86	87	93	89	84	82	85	93	91	89	81	81	87.2
	MIN	61	62	60	62	62	62	62	60	62	55	59	61	61	61	61	59	59	59	62	60	63	64	62	61	61	62	59	60	59	59	54	60.4
SUGAR LOAF RES	EVAP	.09	.14	.14	.13	.04	.03	.11	.25	.03	.26	.08	.11	.13	.17	.10	.15	.30	.06	.24	.13	.18	.14	.13	.06	.09	.19	.12	.12	.16	.12	.11	4.11
	WIND	12	32	34	35	11	13	14	37	14	23	7	27	24	15	54	21	25	17	26	11	14	29	28	13	25	29	32	34	35	36	32	759
VALLECITO DAM	EVAP	.27	.23	.15	.24	.15	.10	.22	.27	.13	.20	.22	.17	.15	.14	.21	.38	.24	.17	.06	.10	.14	.20	.24	.11	.07	.15	.20	.26	.24	.27	.26	5.94
	WIND	11	20	13	33	4	4	15	28	9	17	18	2	23	9	13	14	19	6	6	9	24	20	7	25	2	28	23	25	27	25	29	508
WAGON WHEEL GAP 3 N	EVAP	.45	.19	.11	.15	.12	.10	.00	.29	.10	.26	.25	.20	.20	.20	.11	.14	.25	.22	.18	.11	.16	.19	.11	.21	.08	.06	.18	.14	.19	.25	.23	5.43
	WIND	31	29	46	25	33	32	30	40	33	46	31	28	42	32	24	27	27	27	28	25	28	30	20	35	19	15	28	27	34	34	43	949

MAXIMUM AND MINIMUM IN ABOVE TABLE REFER TO EXTREMES OF TEMPERATURE OF WATER IN PAN AS RECORDED DURING THE 24 HOURS ENDING AT TIME OF OBSERVATION.
(a) EVAPORATION MEASURED IN SUNKEN PAN 3 FEET BY 3 FEET.

SUPPLEMENTAL DATA

Station	Wind direction: Prevailing	Wind direction: Percent of time from prevailing	Wind speed m. p. h.: Average	Wind speed: Fastest mile	Wind speed: Direction of fastest mile	Wind speed: Date of fastest mile	Relative humidity averages percent: 5:00A MST	11:00A MST	5:00P MST	11:00P MST	Number of days with precipitation: Trace	.01–.09	.10–.49	.50–.99	1.00–1.99	2.00 and over	Total	Percent of possible sunshine	Average sky cover sunrise to sunset
ALAMOSA WB AIRPORT	-	-	-	-	-	-	88	51	46	-	4	10	4	1	0	0	19	-	5.7
COLORADO SPRINGS WB AIRPORT	N	17	9.3	++35	N	12	68	33	38	62	8	5	6	2	0	0	21	-	5.4
DENVER WB AIRPORT	S	21	9.5	31	W	4	60	28	31	49	11	8	0	0	0	0	17	70	5.5
GRAND JUNCTION WB AIRPORT	ESE	36	9.8	33	N	15+	51	33	25	39	5	4	4	0	0	0	13	70	5.2
PUEBLO WB AIRPORT	W	10	7.5	37	N	30	76	36	38	61	10	5	3	2	0	0	20	74	5.1

++ FASTEST OBSERVED ONE MINUTE WIND SPEED. THIS STATION IS NOT EQUIPPED WITH AUTOMATIC RECORDING WIND INSTRUMENTS.

See reference notes following Station Index.

TOTAL PRECIPITATION

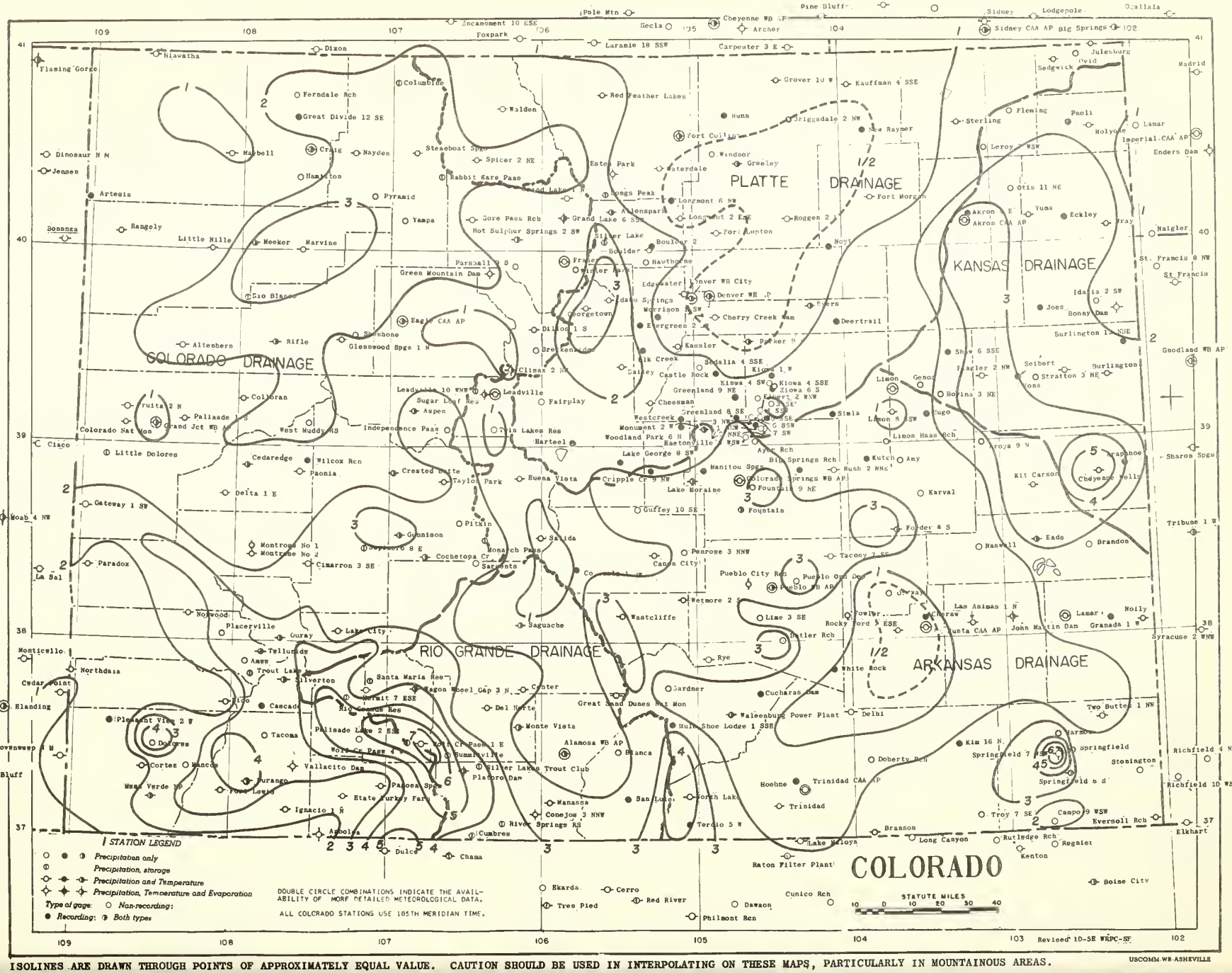

ISOLINES ARE DRAWN THROUGH POINTS OF APPROXIMATELY EQUAL VALUE. CAUTION SHOULD BE USED IN INTERPOLATING ON THESE MAPS, PARTICULARLY IN MOUNTAINOUS AREAS.

USCOMM-WB-ASHEVILLE

AUGUST 1959

AVERAGE TEMPERATURE

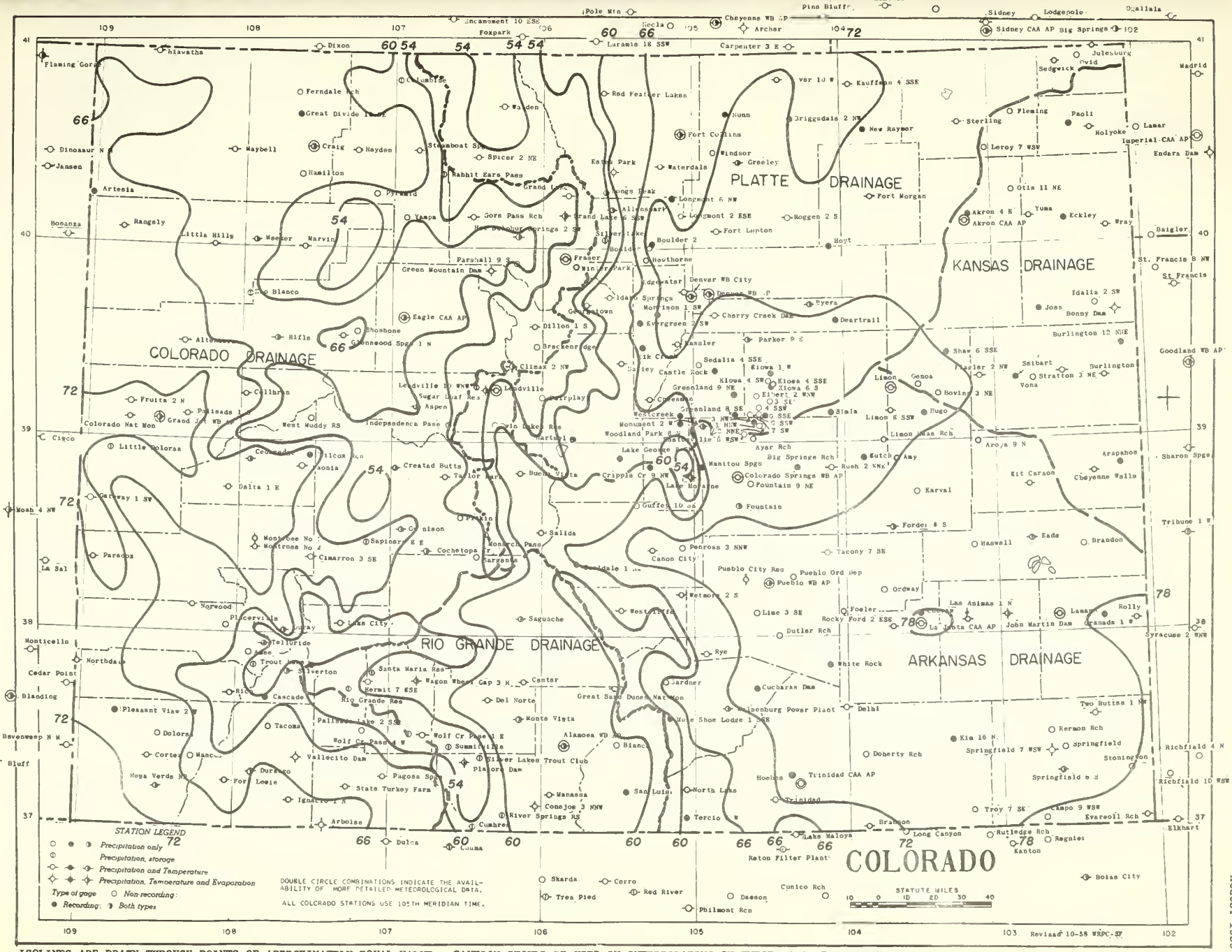

ISOLINES ARE DRAWN THROUGH POINTS OF APPROXIMATELY EQUAL VALUE. CAUTION SHOULD BE USED IN INTERPOLATING ON THESE MAPS, PARTICULARLY IN MOUNTAINOUS AREAS.

USCOMM-WB-ASHEVILLE

AUGUST 1959

STATION INDEX

STATION	INDEX NO.	COUNTY	DRAINAGE ‡	LATITUDE	LONGITUDE	ELEVATION	OBSERVATION TIME AND TABLES: TEMP.	PRECIP.	EVAP.	SPECIAL (SEE NOTES)	OBSERVER
AKRON 4 E	0109	WASHINGTON	3	40 09	103 09	[illegible]				C	ORY LANO FIELD STA
AKRON FAA AIRPORT	0114	WASHINGTON	3	40 07	103 10	4582	MID	MID		H	FED AVIATION AGENCY
ALAMOSA WB AIRPORT	0130	ALAMOSA	5	37 27	105 52	7536	NID	M1D		C HJ	U S WEATHER BUREAU
ALLENSPARK	0183	BOULOER	4	40 12	105 32	8500	5P	5P		C	CHARLES JENSEN
ALTENBERN	0214	GARFIELD	2	39 30	108 23	5690	5P	5P		H	ORVILLE C ALTENBERN
AMES	0228	SAN MIGUEL	2	37 54	107 55	8701		5P			WEST COLO POWER CO
AMY	0242	LINCOLN	1	38 54	103 39	5420		6P			BEN H MARSHALL
ARAPAHOE	0304	CHEYENNE	3	38 51	102 11	4013				C	JOSEPH H PFOST
ARBOLES	0307	ARCHULETA	2	37 01	107 25	6175	5P	5P	5P		NRS BETTY N SEIBEL
AROYA 9 NNE	0343	CHEYENNE	1	38 59	103 06	4900		7P			CLARK WRIGHT
ARTESIA	0354	MOFFAT	2	40 15	109 01	5900				C	NRS GLADYS E CAOY
ASPEN	0370	PITKIN	2	39 11	106 50	7913	6P	6P		C H	VERLIN E RINGLE
AYER RANCH	0437	EL PASO	1	39 01	104 36	7232		8A			RALPH J AYER
BAILEY	0454	PARK	4	39 24	105 29	7733	5P	5P			U S FOREST SERVICE
BIG SPRINGS RANCH	0712	EL PASO	1	38 52	104 19	6035				C	ARTHUR H NUTT
BLANCA	0776	COSTILLA	5	37 26	105 31	7503		12M			LINOEL J HUDSON
BONO	0810	EAGLE	2	39 53	106 42	6700	6P	6P		H	AGENT O+R G W RY
BONNY DAM	0834	YUMA	3	39 38	102 11	3647	7A	7A	7A		U S BUR RECLAMATION
BOULOER 2	0843	BOULOER	4	40 01	105 16	5400				C	THOMAS L PLATT
#BOULOER	0848	BOULOER	4	40 01	105 17	5444	6P	6P		H	CITY OF BOULOER
BOVINA 3 NE	0862	LINCOLN	3	39 14	103 22	5280		7P			IRA W FREEMAN
BRANOON	0895	KIOWA	1	38 27	102 27	3925		8A			MRS ELSIE E WHITE
BRANSON	0898	LAS ANIMAS	1	37 01	103 53	6292	5P	5P			CHARLES S NITCHELL
BRECKENRIOGE	0909	SUMMIT	2	39 29	106 02	9579		5P			MISS HELEN E RICH
BRIGGSDALE 2 NW	0945	WELO	4	40 39	104 20	4875				C	U S FOREST SERVICE
BUENA VISTA	1071	CHAFFEE	1	38 51	106 08	7954	4P	4P			LLOYO R SWEOHIN
BURLINGTON	1121	KIT CARSON	3	39 18	102 16	4171	5P	5P		H	RALPH C BINARD
BURLINGTON 12 NNE	1126	KIT CARSON	3	39 28	102 09	4230				C	SHIRLEY M JAMES
BUTLER RANCH	1157	PUEBLO	1	38 02	104 28	4850		5P			MRS WINIFREO ORR
BYERS	1179	ARAPAHOE	4	39 42	104 13	5202	8P	8P		C H	W L BEST
CAMPO 11 WSW	1268	BACA	1	37 03	102 45	4329		6P			JESS L PERKINS
CANON CITY	1294	FREMONT	1	38 26	105 16	5343	4P	4P		H	WAROEN PENITENTIARY
CASTLE ROCK	1401	OOUGLAS	4	39 22	107 52	6250				C	US SOIL CON SERVICE
CEOAREOGE	1440	OELTA	2	38 54	107 56	6175	5P	5P		C H	PHILIP R AUST
CENTER	1458	SAGUACHE	5	37 45	106 07	7668	8P	8P			WILLIAM B SUTLEY
CHEESMAN	1528	JEFFERSON	4	39 13	105 17	6875	5P	5P		H	SUPT CHEESMAN RES
CHERAW	1539	OTERO	1	38 06	103 30	4072				C	SIMON B SCHULTZ
CHERRY CREEK DAM	1547	ARAPAHOE	4	39 39	104 51	5649	4P	4P			CORPS OF ENGINEERS
CHEYENNE WELLS	1564	CHEYENNE	3	38 49	102 21	4250	4P	4P			CITY WATER DEPT
CIMARRON 3 SE	1609	MONTROSE	2	38 24	107 31	7096	6P	6P			CARL E MC MILLEN
CLIMAX 2 NW	1660	EAGLE	2	39 23	106 12	11300	4P	4P	4P	C	HIGH ALTITUDE OBS
COALDALE 1 NW	1693	FREMONT	1	38 23	105 47	6525				C	R L BANTA
COCHETOPA CREEK	1713	GUNNISON	2	38 26	106 46	8000	8A	8A		C H	HAROLD F KREUGER
COLLBRAN	1741	MESA	2	39 14	107 58	6350	5P	5P		H	TED A SMITH
COLORADO NAT MON	1772	MESA	2	39 06	108 44	5780	5P	5P			SUPT COLO NAT PARK
*COLORAOO SPRINGS WB AP	1778	EL PASO	1	38 49	104 42	6173	MID	MID		HJ	U S WEATHER BUREAU
COLUMBINE	1792	ROUTT	2	40 51	106 58	8699		VAR		S	U S WEATHER BUREAU
CONEJOS 3 NNW	1816	CONEJOS	5	37 08	106 02	7900	5P	5P	5P		WILLIAM M DARNALL
CORTEZ	1886	MONTEZUMA	2	37 21	108 34	6177	5P	5P		H	MONTEZUMA VAL IRRIG
CRAIG	1928	MOFFAT	2	40 31	107 33	6247	MID	MID		C	GLENN F JORDAN
CRESTEO BUTTE	1959	GUNNISON	2	38 52	106 58	8855	5P	5P		C H	MRS MARY A YELENICK
CRIPPLE CREEK 9 NW	1978	TELLER	1	38 52	105 17	8500				C	WILLIAM W SNARE
CUCHARAS DAM	2040	HUERFANO	1	37 44	104 36	5995				C	ARCH CRISP
CUMBRES	2048	CONEJOS	5	37 01	106 27	10015		VAR		S	ISIDRO VALDEZ
DEERTPAIL	2162	ARAPAHOE	4	39 37	104 03	5183				C	EVERITT L DAVIS
DELHI	2178	LAS ANIMAS	1	37 38	104 01	5090	5P	5P			CHARLES F SHAFFER
OEL NORTE	2184	RIO GRANDE	5	37 40	106 21	7884	6P	6P			LYNN K WOODS
DELTA 1 E	2192	OELTA	2	38 45	108 03	5125	6P	6P			W O PRESTON
OENVER WB AIRPORT	2220	DENVER	4	39 46	104 53	5292	MID	MID		C HJ	U S WEATHER BUREAU
DENVER WB CITY	2225	OENVER	4	39 45	105 00	5221	MID	MID		C	U S WEATHER BUREAU
DILLON 1 S	2281	SUMMIT	2	39 36	105 03	8900	6P	6P		H	RAYMOND D WAILES
OOHERTY RANCH	2312	LAS ANIMAS	1	37 23	103 53	4800		5P			MRS M A CROWDER
DOLORES	2326	MONTEZUMA	2	37 28	108 30	6936		9A			LLOYO C PYLE
DURANGO	2432	LA PLATA	2	37 17	107 53	6550	6P	6P		C H	MALCOLM R OAYTON
EADS	2446	KIOWA	1	38 29	102 47	4258	5P	5P		C	WILLARD C ROBERTS
EAGLE FAA AIRPORT	2454	EAGLE	2	39 39	106 55	6497	MID	MID		C H	FEO AVIATION AGENCY
EASTONVILLE 1 NNW	2494	EL PASO	4	39 05	104 34	7250		6A			CARL R GUY
EASTONVILLE 2 NNE	2496	EL PASO	4	39 05	104 33	7270		8A			HUGH T KELLY
EASTONVILLE 3 NW	2497	EL PASO	4	39 06	104 36	7000				C	RALPH H EVANS
EASTONVILLE 6 WSW	2501	EL PASO	4	39 02	104 40	7600		10A			OARWIN D WOOLLEY
ECKLEY	2535	YUMA	3	40 07	102 29	3900				C	MRS ROBERTA M MAY
EOGEWATER	2557	JEFFERSON	4	39 46	105 03	5450	5P	5P			J C R SANATORIUM
ELBERT 2 WNW	2595	ELBERT	4	39 14	104 35	7025		5P			FRANK R KELLY
ELBERT 3 SE	2597	ELBERT	4	39 12	104 30	6750		9A			EARL RAMEY
ELBERT 4 SSW	2598	ELBERT	4	39 10	104 34	7220		8A			HUGH MUNOY
ELBERT 6 SSE	2600	ELBERT	4	39 08	104 32	7210				C	LELAND P OLKJER
ELBERT 6 SSW	2601	ELBERT	4	39 08	104 34	7200		8A			MR PEARL WILLS
ELBERT 7 SW	2603	ELBERT	4	39 08	104 37	7200		9A			HAROLD W ZION
ELECTRA LAKE	2624	LA PLATA	2	37 33	107 48	8398		MID			WESTERN COLO POWER CO
ELK CREEK	2633	JEFFERSON	4	39 29	105 20	8440				C	SAMUEL J HARGIS
ESTES PARK	2759	LARIMER	4	40 23	105 31	7525	4P	4P	4P	H	U S BUR RECLAMATION
EVERGREEN 2 SW	2795	JEFFERSON	4	39 37	105 21	7300				C	RAY S FLEMING
EVERSOLL PANCH	2803	BACA	1	37 02	102 05	3576	6P	6P		H	J C EVERSOLL
FAIRPLAY	2814	PARK	4	39 14	106 00	10000		AR			U S FOREST SERVICE
FERNDALE RANCH	2880	MOFFAT	2	40 47	107 39	7000		4P			JOHN J SHERMAN
FLAGLER 2 NW	2932	KIT CARSON	3	39 19	103 05	4975	5P	7A			A E GAINES JR
FLEMING 1 S	2944	LOGAN	3	40 40	102 50	4250		6P			JOHN G MORISON
FORDER 8 S	2997	LINCOLN	1	38 33	103 41	4739	6P	6P		C	MELVIN B SAVAGE
FORT COLLINS	3005	LARIMER	4	40 35	105 05	5004	7P	7P	7P	CGH	COLORADO STATE UNIV
FORT LEWIS	3016	LA PLATA	2	37 14	108 03	7610	8A	8A			FT LEWIS A + M COL
FORT LUPTON	3027	WELO	4	40 05	104 50	4908	5P	5P			COLO CENTRAL PWR CO
FORT MORGAN	3038	MORGAN	4	40 15	103 48	4321	8A	8A		H	GT WEST SUGAR CO
FOUNTAIN	3063	EL PASO	1	38 40	104 42	5546		7A		C	ARTHUR E ORCUTT
FOUNTAIN 9 NE	3068	EL PASO	1	38 47	104 37	5960		VAR			RAY E SHONTS
FOWLER	3079	OTERO	1	38 08	104 02	4338		7A			US SOIL CON SERVICE
FRASER	3113	GRAND	2	39 57	105 50	8560	6P	6P		H	RONALD R TUCKER
FRUITA 2 N	3146	MESA	2	39 11	108 44	4518	6P	6P			S STEELE BURGIN
GARDNER	3222	HUERFANO	1	37 46	105 11	6995		6P			FREO G WAGGONER
GATEWAY 1 SW	3246	MESA	2	38 40	108 59	4562	5P	5P			MRS M S HUBBARD
GENOA	3258	LINCOLN	3	39 17	103 30	5599		6P			A O MILEY
GEORGETOWN	3261	CLEAR CREEK	4	39 42	105 43	8570	5P	5P			PUBLIC SERVICE CO
GLENWOOD SPRINGS 1 N	3359	GARFIELD	2	39 34	107 20	5823	5P	5P		H	RADIO STATION KGLN
GORE PASS RANCH	3423	GRAND	2	40 09	106 28	7602	5P	5P			MRS J M HOHNHOLZ
GRANADA 1 W	3477	PROWERS	1	38 04	102 19	3500				C	CLYDE B KENNEOY
GRAND JUNCTION WB AP	3488	MESA	2	39 07	108 32	4849	MID	MID	5P	C HJ	U S WEATHER BUREAU
GRAND LAKE 1 WNW	3496	GRANO	2	40 16	105 50	8576	3P	3P		H	US NAT PARK SERVICE
GRAND LAKE 6 SSW	3500	GRAND	2	40 11	105 52	8288	5P	5P	5P	C	U S BUR RECLAMATION
GREAT DIVIOE 12 SE	3539	MOFFAT	2	40 42	107 39	6900				C	FRANK A BOCHMANN
GREAT SAND OUNES NM	3541	ALAMOSA	5	37 43	105 31	8120	5P	5P		H	GREAT SANO OUNES NM
GREELEY	3546	WELO	4	40 26	104 41	4648	8A	8A		C	GT WEST SUGAR CO
GREENLAND 8 SE	3579	EL PASO	4	39 08	104 44	7350				C	FRANK A ROGERS
GREENLAND 9 NE	3584	DOUGLAS	4	39 16	104 44	6725				C	KELSEY POTTENGER JR
GREEN MOUNTAIN DAM	3592	SUMMIT	2	39 53	106 20	7740	4P	4P	4P		U S BUR RECLAMATION
GREYSTONE	3609	MOFFAT	2	40 37	108 40	6800	5P	5P		H	MRS ANN M OUCEY
GROVER 10 W	3643	WELD	4	40 52	104 25	5076	6P	6P		H	MRS ANNA C STINSON
GUFFEY 10 SE	3656	FREMONT	1	38 41	105 23	8200		4P			MRS CLARA G NASH
GUNNISON	3662	GUNNISON	2	38 33	106 56	7694	6P	6P		C	OWEN S WHIPP
HAMILTON	3738	MOFFAT	2	40 22	107 37	6230		6A		H	MRS ETHAL M JOROAN
HARMON RANCH	3783	BACA	1	37 29	102 41	4600		6P			W W HARMON
HARTSEL	3811	PARK	4	39 02	105 48	8866		6P		C H	MRS BESSIE C HANLIN
HASWELL	3828	KIOWA	1	38 27	103 10	4535		6P			ARTHUR F BAILOR
HAWTHORNE	3850	BOULDER	4	39 56	105 17	5923		6P			MRS LAURA E CHESEBRO
HAYDEN	3867	ROUTT	2	40 30	107 15	6337	6P	6P			A RAY GOREE
HERMIT 7 ESE	3951	MINERAL	5	37 46	107 08	9001	6P	6P			MRS MABEL WRIGHT
HOEHNE	4047	LAS ANIMAS	1	37 17	104 23	5720				C	EUGENE S PHILPOTT
HOLLY	4076	PROWERS	1	38 03	102 07	3393	6A	6A		H	W H DAVIS
HOLYOKE	4082	PHILLIPS	3	40 35	102 18	3746	6P	6P		H	F B FLANAGAN
HOT SULPHUR SPRS 2 SW	4129	GRAND	2	40 03	106 09	7800	6P	6P		C	COLO GAME + FISH OEP
HOYT	4155	MORGAN	4	40 00	104 05	4995				C	MRS BERTHA W MEYER
HUGO	4172	LINCOLN	1	39 08	103 28	5034				C	BARBARA L MATTIX
IOAHO SPRINGS	4234	CLEAR CREEK	4	39 45	105 33	7569	5P	5P		H	U S FOREST SERVICE
IOALIA 2 SW	4242	YUMA	3	39 41	102 19	3975		8A			HARVEY W BRENNER
IGNACIO 1 N	4250	LA PLATA	2	37 08	107 38	6424	5P	5P			CONSOL UTE AGENCY
INDEPENDENCE PASS	4270	PITKIN	2	39 05	106 37	10500		VAR		S	TWIN LAKES R + C CO
JOES	4380	YUMA	3	39 39	102 41	4200				C	CHAS C SNYOER
JOHN MARTIN DAM	4388	BENT	1	38 05	102 57	3814	4P	4P	4P	C H	CORPS OF ENGINEERS
JULESBURG	4413	SEDGWICK	4	41 00	102 15	3469	5P	5P			MUNICIPAL PWR PLANT
KARVAL	4444	LINCOLN	1	38 44	103 32	5130		7A			EMANUEL S INNESS
KASSLER	4452	JEFFERSON	4	39 30	105 06	5495	SS	SS			OENVER WATER COM
KAUFFMAN 4 SSE	4460	WELD	4	40 50	103 56	5250	SS	SS			MISS THYRA M NELSON
KIM 16 N	4538	LAS ANIMAS	1	37 27	103 19	5240				C	ROBERT L PLATT
KIOWA 1 W	4581	ELBERT	4	39 21	104 29	6350				C	US SOIL CON SERVICE
KIOWA 5 SE	4584	ELBERT	4	39 17	104 26	6350		6P			CLARENCE WHEELER
KIOWA 4 SW	4585	ELBERT	4	39 18	104 31	6550		6P			NERLE E HENRY
KIOWA 6 S	4587	ELBERT	4	39 16	104 29	6600				C	WELOA S RAISBECK
KIT CARSON	4603	CHEYENNE	1	38 46	102 47	4284	6P	6P		H	JOSEPH J ZIMMERNAN
KUTCH	4684	ELBERT	1	38 55	103 52	5650				C	MRS R L FLICKINGER
LA JUNTA FAA AIRPORT	4720	OTERO	1	38 03	103 31	4188	MID	NID			FEO AVIATION AGENCY
LAKE CITY	4734	HINSOALE	2	38 03	107 19	8890	5P	5P			NRS ENNA L LISKA
LAKE GEORGE 8 SW	4742	PARK	4	38 55	105 29	8500				C	CHARLES J OAVIS
LAKE MORAINE	4750	EL PASO	1	38 49	105 01	10265	MID	MID		C	COLO SPGS WTR WORKS
LAMAR	4770	PROWERS	1	38 04	102 37	3635	MID	NID			CHAS E MC PHERSON JR
LAS ANIMAS 1 N	4834	BENT	1	38 04	103 13	3892	5P	5P		H	AM CRYS SUGAR CO
LEADVILLE	4884	LAKE	1	39 15	106 18	10177	11P	11P			FRED H VAN PELT
LEADVILLE 10 WNW	4886	LAKE	1	39 17	106 28	11000		VAR		S	SANUEL C JONES
LEROY 7 WSW	4945	LOGAN	3	40 29	103 01	4390		6P			ALBERT LINOSTROM
LIME 3 SE	5001	PUEBLO	1	38 07	104 35	4900		8A			MRS NARY WYATT
LIMON 8 SSW	5015	LINCOLN	1	39 09	103 43	5526	6P	6P		H	FRED H GROVE
LIMON	5017	LINCOLN	1	39 16	103 41	5360	NID	NID			NRS DOROTHY A BELL
LIMON HASS RANCH	5020	ELBERT	1	39 00	103 44	5450		8A			MRS ERNA T HASS
LITTLE OOLORES	5040	MESA	2	38 56	108 51	6700		VAR		S	FRANK A SHUGER
LITTLE HILLS	5048	RIO BLANCO	2	40 00	108 12	6200	6P	6P			COLO GAME + FISH DEP
LONGMONT 2 ESE	5116	BOULOER	4	40 10	105 04	4950	8A	8A			GT WEST SUGAR CO
LONGMONT 6 NW	5121	BOULOER	4	40 15	105 08	5000				C	JOHN L NELSON
LONGS PEAK	5141	LARIMER	4	40 17	105 34	9000		VAR		S	U S WEATHER BUREAU
MANASSA	5322	CONEJOS	5	37 11	105 57	7700	5P	5P		H	JAMES O CHAPNAN
MANCOS	5327	NONTEZUMA	2	37 21	108 17	7035		9A			NRS ESTHER M BELL
MANITOU SPRINGS	5352	EL PASO	1	38 52	104 56	6606				C	HARRY KLIEWER
MARVINE	5408	RIO BLANCO	2	40 00	107 35	7200	6P	6P			GUY M STEALEY
MAYBELL	5446	MOFFAT	2	40 31	108 05	5920	6P	6P		H	JOHN P WIESE
MEEKER	5484	RIO BL'NCO	2	40 02	107 54	6242	SS	SS		C H	RICHARD G LYTTLE JR
MESA VEROE NAT PARK	5531	MONTEZUMA	2	37 12	108 29	6960	5P	5P		C	PARK SUPERINTENOENT
MONARCH PASS	5695	CHAFFEE	1	38 30	106 20	11342		VAR		S	EARL J MILLIGAN
MONTE VISTA	5706	RIO GRANOE	5	37 35	106 09	7665	5P	5P		C	U S BUR RECLAMATION
MONTROSE NO 1	5717	MONTROSE	2	38 29	107 53	5830		5P	5P		COLO WATER CON BOARO
MONTROSE NO 2	5722	MONTROSE	2	38 29	107 53	5830	7A	7A		H	UNCOMPAHGRE V W U A
MONUMENT 2 W	5730	EL PASO	1	39 05	104 56	7400	5P	5P		C	U S FOREST SERVICE
MORRISON 1 SW	5765	JEFFERSON	4	39 39	105 14	6000				C	RAYMOND P BUCKLES
MULE SHOE LODGE 1 SSE	5819	HUERFANO	1	37 35	105 10	8800				C	JOHN A ZEMBER
NEW RAYMER	5922	WELD	4	40 36	103 50	4952				C	RACHEL E BARKER
NORTHOALE	5970	OOLORES	2	37 49	109 01	6693	5P	5P		H	MRS I F SHUTT
NORTH LAKE	5990	LAS ANIMAS	1	37 13	105 03	8800	6P	6P			GLEN C COEN
NORWOOD	6012	SAN MIGUEL	2	38 08	108 17	7017	8P	8P		H	ED JOSEPH
NUNN	6023	WELD	4	40 42	104 47	5185				C	LLOYD A GIFFIN
ORDWAY	6131	CROWLEY	1	38 13	103 45	4300		8A			TWIN LAKES R + C CO
OTIS 11 NE	6192	WASHINGTON	3	40 16	102 51	4500		7P			E E LINOGREN
OURAY	6203	OURAY	2	38 01	107 41	7720	5P	5P		C H	IVAN A AMBROSIER
OVID	6225	SEDGWICK	4	40 57	102 22	3531		8A			GT WEST SUGAR CO
PAGOSA SPRINGS	6258	ARCHULETA	2	37 16	107 01	7238	5P	5P			GLEN D EOMONOS
PALISADE 1 S	6266	MESA	2	39 06	108 21	4740	5P	5P			PUBLIC SERVICE CO
PALISADE LAKE 2 SSE	6271	HINSDALE	2	37 30	107 10	7721		5P			JOHN W TAYLOR
PAOLI	6299	PHILLIPS	3	40 36	102 28	3800				C	OSCAR W LOHN
PAONIA	6306	DELTA	2	38 52	107 35	5685	5P	5P			TED S CRAWFORD
PARADOX	6315	MONTROSE	2	38 22	108 58	5309	7P	7P		H	CHALMER M GARBER
PARKER 9 E	6326	ELBERT	4	39 31	104 39	6300	5P	5P		C H	LOUIS O RUGGLES
PARSHALL 10 SSE	6342	GRAND	2	39 55	106 07	8270		3P			JONAS A RUSSELL
PENROSE 3 NNW	6410	FREMONT	1	38 27	105 04	5530		8A			BEAVER PARK CO
PITKIN	6513	GUNNISON	2	38 36	106 32	9200		6P			ROBERT A RAY
PLACERVILLE	6524	SAN MIGUEL	2	38 02	108 03	7322		4P			MRS MARY F MC CLUER
PLATORO OAM	6559	CONEJOS	5	37 21	106 30	9826		VAR		S	U S BUR RECLAMATION
PLEASANT VIEW 2 W	6591	MONTEZUMA	2	37 35	108 48	6860				C	DON W CLEVER
PUEBLO WB AIRPORT	6740	PUEBLO	1	38 17	104 31	4639	MID	MID		C HJ	U S WEATHER BUREAU
PUEBLO CITY RESERVOIR	6743	PUEBLO	1	38 17	104 39	4687		7A	7A		COL WTR CONT BOARD
PUEBLO ORONANCE DEPOT	6763	PUEBLO	1	38 18	104 21	4680		4P			MISS OPAL J RICKMAN
PYRAMIO	6797	ROUTT	2	40 16	107 07	8000		VAR			RALPH B WINTER
RABBIT EARS PASS 6 WSW	6811	ROUTT	2	40 23	106 40	9340		VAR		S	U S WEATHER BUREAU
RANGELY	6832	RIO BLANCO	2	40 05	108 47	5216	5P	5P			TOWN OF RANGELY
RED FEATHER LAKES	6925	LARIMER	4	40 48	105 36	8363	5P	5P			MRS B M MC CARTHY
RICO	7017	OOLORES	2	37 41	108 02	8842	6P	6P			CHARLES M ENGEL
RIFLE	7031	GARFIELD	2	39 32	107 46	5400	5P	5P		C	MRS L M THOMPSON
RIO BLANCO	7045	RIO BLANCO	2	39 45	107 57	7200		VAR		S	U S WEATHER BUREAU
RIO GRANDE RESERVOIR	7050	HINSDALE	5	37 43	107 16	9495		VAR		S	SETH E TANKERSLEY
RIVER SPRINGS RS	7094	CONEJOS	5	37 05	106 16	8562		VAR		S	U S FOREST SERVICE
ROCKY FORO 2 ESE	7167	OTERO	1	38 02	103 42	4178	5P	5P			COLO EXP STATION
RDGGEN 2 S	7187	WELO	4	40 09	104 23	4733	5P	5P			WILLIAM C GIBSON
RUSH 2 NNE	7287	EL PASO	1	38 52	104 05	5800	6P	MID			ROBERT B RAPP
RYE	7315	PUEBLO	1	37 55	104 56	6790	5P	5P		H	JAMES MC FARLAND
SAGUACHE	7337	SAGUACHE	5	38 05	106 08	7697	5P	5P		C H	CLARENCE R ICKES
SALIDA	7370	CHAFFEE	1	38 32	106 00	7050	5P	5P		H	CHAMBER OF COMMERCE
SAN LUIS	7428	COSTILLA	5	37 12	105 27	7965				C	MACLOVIO F GALLEGOS
SANTA MARIA RESERVOIR	7450	MINERAL	5	37 48	107 07	9706		VAR		S	KENNETH E DABNEY
SAPINERO 8 E	7455	GUNNISON	2	38 28	107 10	7800		VAR		S	U S WEATHER BUREAU
SARGENTS	7460	SAGUACHE	2	38 24	106 26	8465		6P			BERNARO IRBY
SEDALIA 4 SSE	7510	DOUGLAS	4	39 23	104 58	6100		6P			CARROLL HIER
SEDGWICK 5 S	7515	SEDGWICK	4	40 51	102 31	3990	5P	5P		H	LAYTON O MUNSON
SEIBERT	7519	KIT CARSON	3	39 18	102 52	4705				C	GEORGE R SIMON
SHAW 6 SSE	7557	LINCOLN	3	39 27	103 19	5157				C	CHARLES E SCHOONOVER
SHOSHONE	7618	GARFIELD	2	39 34	107 14	5923		6P			PUBLIC SERVICE CO
SILVER LAKE	7648	BOULOER	4	40 02	105 35	10200		VAR		S	CITY ENGINEER
SILVER LAKES TROUT CLUB	7650	CONEJOS	5	37 23	106 24	9300		VAR		S	S L TROUT CLUB
SILVERTON	7656	SAN JUAN	2	37 48	107 40	9322	5P	5P		C H	ROBERT K WYMAN
SIMLA	7664	ELBERT	1	39 09	104 05	6050				C	US SOIL CON SERVICE
SPICER 2 N	7848	JACKSON	4	40 29	106 27	8530	5P	5P		H	MRS H VAN VALKENBURG
SPRINGFIELD	7862	BACA	1	37 24	102 36	4395		7A			HERBERT O MANN
SPRINGFIELD 7 WSW	7866	BACA	1	37 23	102 42	4575	5P	5P	5P		SE COLO BRCH EXP STA
SPRINGFIELD 8 S	7867	BACA	1	37 17	102 37	4500	5P	5P		C H	U S FOREST SERVICE
STATE TURKEY EXP FARM	7928	ARCHULETA	2	37 13	107 16	6662	6P	6P			MRS NADINE FORD
STEAMBOAT SPRINGS	7936	ROUTT	2	40 30	106 50	6770	6P	6P		H	R WAYNE LIGHT
STERLING	7950	LOGAN	4	40 37	103 12	3939	8A	8A			GT WEST SUGAR CO
STONINGTON	7992	BACA	1	37 17	102 11	3805		5P			LEE TWYFORD
STRATTON 3 NE	8008	KIT CARSON	3	39 20	102 33	4334	6P	6P			ARTHUR PAUTLER
SUGAR LOAF RESERVOIR	8064	LAKE	1	39 16	106 22	10000	6P	6P	6P	C H	JOHN SODIC
SUMMITVILLE	8092	RIO GRANDE	5	37 26	106 36	11350		VAR		S	U S WEATHER BUREAU
TACOMA	8154	LA PLATA	2	37 31	107 47	7300		3P			JAMES J HOSNER
TACONY 7 SE	8157	PUEBLO	1	38 25	104 07	5000	5P	5P			JOHN M WATSON
TAYLOR PARK	8184	GUNNISON	2	38 49	106 37	9206	5P	5P			UNCOMPAHGRE V W U A
TELLURIDE	8204	SAN MIGUEL	2	37 57	107 49	8756	6P	6P		C	HARRY B WRIGHT
TERCIO 5 W	8220	LAS ANIMAS	1	37 04	105 03	8040				C	JUANITA G TORRES
TRINIOAO	8429	LAS ANIMAS	1	37 10	104 29	6030	5P	5P			CITY OF TRINIDAO
TRINIDAO FAA AIRPORT	8434	LAS ANIMAS	1	37 15	104 20	5746	MID	MID		H	FED AVIATION AGENCY
TROUT LAKE	8454	SAN MIGUEL	2	37 50	107 53	9700		VAR		S	WEST COLO POWER CO
TROY 7 SE	8468	LAS ANIMAS	1	37 05	103 12	5735		6P			CECIL SHANNON
TWIN LAKES RESERVOIR	8501	LAKE	1	39 05	106 19	9300		7A			TWIN LAKE R + C CO
TWO BUTTES 1 NW	8510	BACA	1	37 34	102 24	4075	6P	6P			LINCOLN R NUTT
VALLECITO DAM	8582	LA PLATA	2	37 22	107 35	7650	5P	5P	5P		U S BUR RECLAMATION
VONA	8722	KIT CARSON	3	39 18	102 44	4500		7A			RAY L FORD
WAGON WHEEL GAP 3 N	8742	MINERAL	5	37 48	106 50	8500	7A	7A	7A	C H	GEORGE A WINTZ
WALOEN	8756	JACKSON	4	40 44	106 16	8099	5P	5P		H	D M DONOHOE
WALSENBURG POWER PLANT	8781	HUERFANO	1	37 37	104 48	6221	5P	5P		C	WALSENBURG UTILITIES
WATERDALE	8839	LARIMER	4	40 25	105 12	5200	7P	7P			P H BOOTHROYD
WESTCLIFFE	8931	CUSTER	1	38 08	105 29	7860	5P	5P		H	M O RANKIN
WESTCREEK	8939	TELLER	4	39 08	105 05	7800				C	U S FOREST SERVICE
WETMORE 2 S	8986	CUSTER	1	38 13	105 05	6575	5P	5P			MRS NETTIE R BREECE
WHITE ROCK	8997	PUEBLO	1	37 51	104 07	4750				C	WINTHROP S DAVIS
WILCOX RANCH	9045	DELTA	2	38 55	107 32	5950				C	ANTON MAJNIK JR
WINOSOR	9147	WELD	4	40 29	104 51	4791		8A			GT WEST SUGAR CO
WINTER PARK	9175	GRAND	2	39 54	105 46	9058		8A			H L MC PETERS
WOLF CREEK PASS 1 E	9181	MINERAL	5	37 29	106 47	10642	5P	5P			COLO DEPT OF HIGHWAY
WOLF CREEK PASS 4 W	9183	MINERAL	2	37 29	106 52	9425		8A		H	MARION WHARTON
WOODLAND PARK 8 NNW	9210	TELLER	4	39 06	105 05	7760				C	U S FOREST SERVICE
WRAY 3 WNW	9243	YUMA	3	40 05	102 16	3562	5P	5P			COLO GAME + FISH DEP
YAMPA	9265	ROUTT	2	40 09	106 54	7890		5P			CHARLES R SIMON
YUMA	9295	YUMA	3	40 08	102 44	4128	5P	5P		H	MUNIC PWR + LIGHT CO

‡ 1 ARKANSAS, 2 COLORADO, 3 KANSAS, 4 PLATTE, 5 RIO GRANDE.

REFERENCE NOTES

Additional information regarding the climate of Colorado may be obtained by writing to the State Climatologist at Weather Bureau Office, P.O. Sox 1079, Denver 1, Colorado, or to any Weather Bureau Office near you.

Figures and letters following the station name, such as 12 SSW, indicate distance in miles and direction from the post office.

Delayed data and corrections will be carried only in the June and December issues of this bulletin.

Montbly and seasonal snowfall and heating degree days for the preceding 12 months will be carried in the June issue of this bulletin.

Statione appearing in the Index, but for which data are not listed in the tables, are either missing or received too late to he included in this issue.

Divieions, ae used in "Climatological Data" Table, became effective with data for August 1941.

Unlese otberwise indicated, dimensional units used in this bulletin are: Temperature in °F., precipitation and evaporation in inches and wind movement in milee. Monthly degree day totals are the sums of the negative departures of average daily temperatures from 65°F.

Evaporation is measured in the standard Weather Bureau type pan of 4-foot diameter unless otherwise shown by footnote following the "Evaporation and Wind" Table.

Long-term means for full-time stations (tbose with Weather Bureau, Weather Bureau Airport, or Weather Bureau City in the station name) are based on tbe period 1921 - 1950 adjusted to represent observations taken at the present location. Long-term means for all stations except full-time Weather Bureau stations are based on the period 1931 - 1955.

Water equivalent values published in the "Snowfall and Snow on Ground" Table are the water equivalent of snow, sleet, or ice on the ground. Samplee for obtaining measurements are taken from different points for successive observations; consequently occasional drifting and other causes of local variability in the snowpack may result in apparent inconsistencies in the record.

Entriee of snowfall in tbe "Climatological Data" Table and the "Snowfall and Snow on Ground" Table, and in the "Seasonal Snowfall" Table include enow and sleet. Entries of snow on ground include snow, sleet, and ice.

Data in the "Daily Precipitation" Table; "Daily Temperature" Table; and "Evaporation and Wind" Table, and snowfall in the "Snowfall and Snow on Ground" Table, when publisbed, are for the 24 hours ending at time of observation. The Station Index shows observation times in local standard time.

Snow on ground in "Snowfall and Snow on Ground" Table is at observation time for all except Weather Bureau and FAA stations. For these stations snow on ground values are at 5:00 a.m. MST.

In the Station Index the letters C, G, H, J, and S in the "Special" column under the heading "Observation Time and Tables", indicate the following:

C Weigbing Rain Gage Recording Station. Hourly precipitation values are processed for special purposes, and are published later in "Hourly Precipitation Data" Bulletin.

G "Soil Temperature" Table.

H "Snowfall and Snow on Ground" Table.

J "Supplemental Data" Table.

S Storage Precipitation Station. Precipitation measurements, made at irregular intervals, will be published later in "Precipitation Data from Storage-Gage Stations" Bulletin.

No record in the "Climatological Data" Table and the "Daily Temperature" Table is indicated by no entry.

Interpolated valuee for monthly precipitation totals may be found in the annual issue of this publication.

\- No record in tbe "Daily Precipitation" Table; "Evaporation and Wind" Table; "Snowfall and Snow on Ground" Table; and the Station Index.

\+ And also on an earlier date or datee.

* Amount included in following measurement, time distribution unknown.

\# Thermometers are generally exposed in a shelter located a few feet above sod-covered ground; however, the reference indicates that the thermometers are exposed in a ehelter located on the roof of a building.

// Gage is equipped with a windshield.

AR This entry in time of observation column in Station Index means after rain.

AM Data based on observational day ending before noon.

B Adjusted to a full month.

D Water equivalent of snowfall wbolly or partly estimated, using a ratio of 1 inch water equivalent to every 10 inches of new snowfall.

M One or more days of record missing; if average value is entered, lese than 10 days record is missing. See "Daily Temperature" Table for detailed daily record. Degree day data, if carried for this station, have been adjusted to represent the value for a full month.

R Amounte from recording gage. (These amounts are eeeentially accurate but may vary slightly from the amounts to be published later in Hourly Precipitation Data.)

SS This entry in time of observation column in Station Index means observation made near sunset.

T Trace, an amount too small to measure.

V Includes total for previous month.

VAR Tbis entry in time of observation column in Station Index means variable.

Subscription Price: 20 cents per copy, monthly and annual; $2.50 per year. (Yearly subscription includes the Annual Summary.) Checks and money orders should be made payable to the Superintendent of Documents. Remittances and correspondence regarding subscriptions should be eent to the Superintendent of Documents, Government Printing Office, Washington 25, D.C.

General weather conditions in the U.S. for each month are described in the publications MONTHLY WEATHER REVIEW, MONTHLY CLIMATOLOGICAL DATA-NATIONAL SUMMARY, and STORM DATA, all of which may be obtained from the Superintendent of Documents, Government Printing Office, Washington 25, D.C.

Information concerning tbe hietory of changes in locations, elevations, exposure, etc., of substations through 1955 may be found in the publication 'Subetation Hietory' for this state. That publication may be obtained from the Superintendent of Documents, Government Printing Office, Washington 25, D.C. for 50 cente. Similar information for regular Weather Bureau stations may be found in the latest annual issues of Local Climatological Data, obtained as indicated above, price 15 cents.

USCOMM-WB-Asheville - 9/30/59 - 1125

C 30 K/1:

U. S. DEPARTMENT OF COMMERCE
FREDERICK H. MUELLER, Secretary
WEATHER BUREAU
F. W. REICHELDERFER, Chief

CLEMSON COLLEGE LIBRARY
NOV 23 1959
AGRI. REF. DEPT.

CLIMATOLOGICAL DATA

COLORADO

SEPTEMBER 1959
Volume LXIV No. 9

ASHEVILLE: 1959

Early heavy snow approaching or exceeding previous records in amount and extent for so early in the season began as rain on the 28th in most areas of the State. Rain changed to snow or mixed rain and snow in mountain areas and most of the eastern plains on the 29th and 30th. At lower elevations on the eastern plains the snow generally melted as it fell, with little or no accumulation. In higher plains areas near the mountains and in the mountains accumulations of heavy wet snow reached record proportions for the season in many instances. Details of heavy damage to trees in full leaf and to power- and communiciation lines are given in Storm Data publication for September.

In many respects this storm resembled a similar one in late September of 1936. The 1936 storm was more severe in the Denver area, while greater amounts of snowfall were recorded in this year's storm in plains areas to the south and in some mountain areas. The 12.9 inches of snowfall at Denver is the second heaviest September amount on record, being exceeded only by the record 21.3 inches in 1936. The 27.9-inch total at Colorado Springs exceeded all previous September records, and this was the most severely affected heavily populated area. The 14.0-inch total at Pueblo was also the greatest of record there. Depth of snow on the ground varied considerably; amounts measured at official stations were often greatly exceeded in nearby areas. At Pueblo, for example, the maximum depth of snow on the ground was one inch, while up to 10 inches were reported in some sections of the city. Snow continued generally through the 3d of October, with particularly heavy amounts in the southern mountains after the 1st.

Other unusual features of the month's weather were record or near record high temperatures in the nineties in the eastern portion of the State the 4th through the 8th, and near record low temperatures at the end of the month. The earliest freeze since 1908 ended tomato harvesting in the Grand Junction area on the 28th.

J. W. Berry
State Climatologist
U.S. Weather Bureau
Denver, Colorado

MONTHLY EXTREMES

Highest Temperature 105° on the 6th at Eversoll Ranch.

Lowest Temperature -2° on the 30th at Fraser.

Greatest Total Precipitation 5.51 inches at Fraser.

Least Total Precipitation 0.11 at Campo 11 WSW.

Greatest One-day Precipitation 3.20 inches on the 27th at Fraser.

Greatest Total Snowfall 41.0 inches at Wolf Creek Pass 1 E.

Deepest Snow on Ground 30 inches on the 30th at Wolf Creek Pass 1 E.

CLIMATOLOGICAL DATA

Station	Temperature: Average Maximum	Average Minimum	Average	Departure From Long Term Means	Highest	Date	Lowest	Date	Degree Days	No. of Days: Max 90° or Above	Max 32° or Below	Min 32° or Below	Min 0° or Below	Precipitation: Total	Departure From Long Term Means	Greatest Day	Date	Snow, Sleet: Total	Max Depth on Ground	Date	No. of Days: 10 or More	50 or More	100 or More
ARKANSAS DRAINAGE BASIN																							
8UENA VISTA	70.7	39.5	55.1	- 0.7	86	7+	19	30	298	0	1	3	0	2.33	1.62	1.05	29	21.0	10	30	4	2	1
CANON CITY	78.2	49.0	63.6	- 3.5	95	6	28	30	138	7	0	2	0	3.16	2.33	1.65	29	13.5			4	2	1
COLO SPRINGS W8 AP	73.5	44.4	59.0	- 3.0	94	8	26	30	224	5	0	3	0	3.58	2.51	1.38	29	27.9	17	30	5	3	2
DELHI	84.1	46.5	65.3		101	8	30	30	109	12	0	2	0	1.06		.70	29	.0	0		2	1	0
EADS	80.1	47.7	63.9		100	8+	30	30	142	8	0	2	0	1.67	.62	.70	29	T	0		4	1	0
EVERSOLL RANCH	86.0M	50.1M	68.1M		105	6	34	25	55	12	0	0	0	.17		.14	30	.0	0		1	0	0
FORDER 8 S	78.6	44.5	61.5		102	8+	31	30	165	6	0	2	0	1.95		.93	29	7.0	T	30+	4	1	0
HOLLY AM	81.2	48.4	64.8		102	6	35	13	121	10	0	0	0	2.78		1.98	25	.0	0		3	1	1
JOHN MARTIN DAM	83.0	49.8	66.4		99	5	35	29	96	11	0	0	0	.70		.45	24	.0	0		3	0	0
KIT CARSON	79.0M	45.1M	62.1M		101	6+	32	30+	162	5	0	2	0	1.30		.63	29	2.0	0		5	1	0
LA JUNTA FAA AP	80.4	50.6	65.5		101	6+	35	30+	120	10	0	0	0	1.33		.47	29	.0	0		5	0	0
LAKE MORAINE	61.6M	38.4M	50.0M	2.2	75	6			440	0			0	*									
LAMAR	79.8	48.1	64.0	- 4.8	101	5	36	30	130	9	0	0	0	1.60	.48	.87	24	.0	0		4	1	0
LAS ANIMAS 1 N	83.9	47.1	65.5	- 3.5	102	8+	35	30	87	11	0	0	0	1.40	.40	.60	24	.0	0		4	1	0
LEADVILLE	59.7	33.2	46.5	- 3.1	78	7	15	30	546	0	2	11	0	3.75	2.36	1.25	29	36.5	19	30+	9	3	1
LIMON 8 SSW	75.6	39.0	57.3	- 5.0	98	6	26	30+	265	5	0	4	0	2.03	.67	.70	29	5.0	4	29	6	2	0
LIMON	73.0	40.0	56.5		95	6	28	30+	281	5	0	4	0	2.29		.78	30	11.7	4	30	4	3	0
MONUMENT 2 W	72.7	41.0	56.9	- 2.4	93	8	23	30	282	5	1	4	0	4.07	2.78			22.0	19	29			
NORTH LAKE	69.3	37.9	53.6		82	7+	24	30	342	0	0	9	0	1.66	.12	.81	29		4	30	2	2	0
PUE8LO W8 AP //R	78.7	47.2	63.0	- 1.8	98	8+	33	30+	134	5	0	0	0	2.49	1.74	1.14	29	14.0	1	29	3	2	2
ROCKY FORD 2 ESE	82.6	45.9	64.3	- 2.4	101	6	34	30	113	9	0	0	0	1.27	.22	.73	29	.0	0		3	1	0
RUSH 2 NNE	75.7	41.5	58.6		100	8	24	30	239	5	0	4	0	2.16	.95	.54	29	11.0	11	30	5	3	0
RUXTON PARK	61.4M	34.9M	48.2M		79	8	16	30	497	0	2	7	0	2.85		1.60	29	33.5	25	30	4	2	1
RYE	73.8	43.3	58.6		88	7+	25	30	212	0	0	2	0	3.69		2.26	29	14.0	14	30	4	2	2
SALIDA	73.0	37.6	55.3		87	7	23	30	285	0	0	3	0	1.83	1.02	1.01	29	9.5	6	30	4	1	1
SPRINGFIELD 7 WSW //	79.9	47.0	63.5		97	6	32	30	129	8	0	1	0	.28		.11	17	.0	0		2	0	0
SPRINGFIELD 8 S	80.8M	46.5M	63.7M		100	8	34	30+	110	7	0	0	0	.30		.12	17	.0	0		2	0	0
SUGAR LOAF RESERVOIR	58.1	30.3	44.2		73	7	18	30	615	0	1	20	0	3.74		1.43	29		24	29	6	3	1
TACONY 7 SE	78.4M	46.7M	62.6M		98	8	28	29	143	6	0	2	0	1.73		1.10	29	11.0	3	29	3	1	1
TRINIDAD	80.0	47.7	63.9		92	6	29	30	104	2	0	2	0	.13		.10	30	T	0		1	0	0
TRINIDAD FAA AP	80.4	47.9	64.2		96	6	30	30+	121	5	0	2	0	.35		.18	2	1.0	T	30	1	0	0
TWO BUTTES 1 NW	81.4	48.0	64.7		101	6	34	30	110	8	0	0	0	.55	- .62	.40	18	.0	0		2	0	0
WALSENBURG POWER PLANT	79.2	45.0	62.1		93	6	28	30	158	5	1	3	0	.80		.30	29	4.0	0		3	0	0
WESTCLIFFE	71.9	34.2	53.1		88	6	22	23	351	0	0	11	0	2.91		1.78	30	24.0	24	30	2	2	2
WETMORE 2 S	76.7	45.0	60.9		94	6	27	30	176	5	0	2	0	3.11		1.37	29	17.5			5	2	2
DIVISION			59.9	- 2.5										1.91	.80			8.9					
COLORADO DRAINAGE BASIN																							
ALTENBERN	76.1	39.1	57.6		94	7	24	28	232	5	0	3	0	1.90		.70	16	.0	0		5	2	0
AR8OLES	79.5	42.0	60.8		92	9	31	26+	150	4	0	2	0	1.04		.52	24	1.5	2	30	3	1	0
ASPEN	67.7	34.6	51.2		85	7	19	30	407	0	0	10	0	3.20		.97	29	10.0	2	29	7	3	0
8OND	73.8	35.8	54.8		91	7	24	28	299	2	0	7	0	2.45		.69	27	.0	0		6	1	0
CEDAREDGE	74.9	46.4	60.7	- 1.9	92	7	29	28	178	1	0	2	0	1.44	.32	.44	16	.0	0		5	0	0
CIMARRON 3 SE	75.1	33.8	54.5		90	7	25	30	308	1	0	13	0	1.79		.70	29	T	0		5	2	0
CLIMAX 2 NW	53.4	30.2	41.8		67	7+	8	30	690	0	1	16	0	3.05		.88	29	30.0	20	29	7	2	0
COCHETOPA CREEK AM	71.0	31.5	51.3		87	10	23	2	405	0	0	21	0	1.02		.45	27	2.0	2	30	3	0	0
COLL8RAN	76.2	41.4	58.8	- 0.2	93	7	26	28	214	3	0	3	0	1.47	.16	.54	24	.0	0		5	1	0
COLORADO NM	74.8	53.1	64.0		93	7	34	30+	161	5	0	0	0	1.10		.58	16	.0	0		3	1	0
CORTEZ	78.4	45.1	61.8	- 0.3	90	9+	30	25	134	4	0	2	0	.99	- .60	.92	16	.0	0		1	1	0
CRAIG	69.7	38.3	54.0		91	7	26	30	328	1	0	5	0	2.32		.60	16	T	T	27	6	2	0
CRESTED BUTTE	64.6	31.7	48.2	- 1.8	84	7	17	30	499	0	0	16	0	4.22	2.52	.97	16	14.0	4	29	7	3	0
DELTA 1 E	78.4	44.7	61.6	- 3.3	94	7	32	28+	150	10	0	2	0	.87	- .06	.35	29	.0	0		2	0	0
DILLON 1 S	65.2	24.7	45.0	- 2.8	84	7	7	30	594	0	1	28	0	4.00	2.88	1.21	29	24.0			8	3	1
DURANGO	77.7	36.8	57.3	- 1.6	90	9+	25	25	225	2	0	6	0	.83	- 1.05	.43	30	.0	0		3	0	0
EAGLE FAA AP	72.7	33.0	52.9		91	7	24	28	355	1	0	13	0	1.81		.45	16	4.0	1	29	7	0	0
FORT LEWIS	70.5	36.9	53.7	- 1.9	82	10	20	25	329	0	0	4	0	1.17	- .83	.74	30	1.0	1	30	2	1	0
FRASER	62.0	21.6	41.8	- 4.7	80	7	- 2	30	686	0	0	29	1	5.51	4.47	3.20	27		13	27	8	2	1
FRUITA 2 N	78.8	43.1	61.0	- 4.2	95	9	28	28	153	9	0	1	0	1.64	.70	.76	16	.0	0		5	1	0
GATEWAY 1 SW	82.1M	50.6	66.4M		97	9+	36	30+	97	13	0	0	0	1.14		.50	16	.0	0		4	1	0
GLENWOOD SPRINGS 1 N	74.0	42.1	58.1	- 3.7	92	7	30	28	212	1	0	1	0	3.33	1.91	.89	25	.0	0		6	3	0
GORE PASS RANCH	65.2M	29.1M	47.2M		86	7	16	30	530	0	0	19	0	3.17		.77	27	8.5	3	29	8	2	0
GRAND JUNCTION W8 AP //R	77.1	52.0	64.6	- 2.7	93	7+	34	28	138	9	0	0	0	.82	- .20	.31	15	.0	0		2	0	0
GRAND LAKE 1 WNW	67.1	26.1	46.6		88	4	7	30	544	0	0	29	0	3.99		1.00	27	10.0	6	29	8	3	1
GRAND LAKE 6 SSW	62.5	32.6	47.6		78	7	14	30	515	0	0	12	0	3.42		.84	24		4	29	7	3	0
GREEN MOUNTAIN DAM	69.2	35.8	52.5		85	7	23	30+	366	0	0	7	0	3.59		1.50	27				6	1	1
GREYSTONE	71.7	40.8	56.3		89	9+	24	30	288	0	0	4	0	1.89		.34	17	T	0		9	0	0
GUNNISON	71.7	31.7	51.7	- 1.6	88	7	25	30+	390	0	0	21	0	1.72	.81	.57	27	4.0			5	1	0
HAYDEN	70.2	35.6	52.9		90	7	22	30	354	1	0	10	0	2.66	1.42	.58	27	2.0	0		6	1	0
HOT SULPHUR SPR 2 SW	68.9	32.0	50.5		88	7	17	30	427	0	0	15	0	3.75		1.10	27	5.0			8	3	1
IGNACIO 1 N	77.2	38.0	57.6	- 2.0	90	9+	27	25	220	2	0	3	0	1.28	- .14	.59	30	.0	0		4	1	0
LAKE CITY	68.7	35.3	52.0		82	7	21	18	384	0	0	12	0	1.84		.46	28	12.0	7	29	6	0	0
LITTLE HILLS	72.5	37.0	54.8		89	10+	20	30	30D	0	0	8	0	1.92		.65	16	.0	0		7	2	0
MARVINE	66.6	33.4	50.0		86	9+	24	28	444	0	0	14	0	3.42		1.06	27	T	0		5	4	1
MAY8ELL	71.1	37.6	54.4		90	7	24	30	315	1	0	7	0	3.16		1.01	24	.0	0		7	1	1
MEEKER	72.9	37.0	55.0		93	7	24	28	296	1	0	5	0	2.62		.60	16	.0	0		6	2	0
MESA VERDE NP	77.3	48.9	63.1	- 1.2	91	9+	32	30	127	2	0	1	0	1.06	- .63	.45	30	.0	0		3	0	0
MONTROSE NO 2 AM	78.2	44.9	61.6	- 1.7	94	8	29	30	165	7	0	3	0	1.56	.54	.55	16	.0	0		5	1	0
NORTHDALE	77.7	38.7	58.2	0.0	89	9	22	26	204	0	0	5	0	.83	- .83	.43	30				2	0	0
NORWOOD	71.2	39.1	55.2		85	7+	26	28	289	0	0	5	0	1.50	- .09	.76	16	.0	0		3	1	0
OURAY	70.1	43.2	56.7		84	7	29	28	250	0	0	4	0	2.10		.77	29	4.0	4	29	5	1	0
PAGOSA SPRINGS	74.0M	32.7M	53.4M		89	4	23	25	343	0	0	16	0	2.47		1.10	30	3.0			4	3	1
PALISADE 1 S	80.4	52.3	66.4		96	7	34	28	109	12	0	0	0	1.09	- .09	.60	16	.0	D		2	1	0
PAONIA	75.9	45.2	60.6		90	7+	30	28	173	2	0	2	0	1.74		.80	16	.0	0		5	1	0
PARADOX	81.2	44.3	62.8		99	1	31	26	131	12	0	2	0	.66		.26	29	.0	0		3	0	0
RICO	65.8	32.1	49.0		81	9	22	25	474	0	0	14	0	4.07	1.48	2.07	16	8.0	7	30	5	3	1
RIFLE	75.4	36.5	56.0	- 4.8	93	9+	26	28	272	6	0	6	0	1.53	.57	.50	16	.0	0		6	1	0
SILVERTON	66.5	30.3	48.4	0.4	80	7	22	25	491	0	0	26	0	2.80	.41	1.00	30	16.0	16	30	6	1	1
STATE TURKEY EXP FARM	M	M	M				24	25		0	0	11	0					.0	0				
STEAM8OAT SPRINGS	68.7	31.1	49.9	- 3.4	89	7	17	30	446	0	0	20	0	5.17	3.77	1.27	26	2.4	0		9	4	2
TELLURIDE	67.0	33.8	50.4	- 1.3	85	6	22	30	431	0	0	11	0	3.11	1.13	.89	29	23.0	8	30+	7	3	0
VALLECITO DAM //	72.6	38.7	55.7		87	9+	27	25	274	0	0	4	0	1.90		.68	17	T	0		4	2	0
DIVISION			55.0	- 2.0										2.25	.90			3.8					

See Reference Notes Following Station Index

CLIMATOLOGICAL DATA

CONTINUED

Station	Temperature: Average Maximum	Average Minimum	Average	Departure From Long Term Means	Highest	Date	Lowest	Date	Degree Days	No. of Days: Max 90° or Above	Max 32° or Below	Min 32° or Below	Min 0° or Below	Precipitation: Total	Departure From Long Term Means	Greatest Day	Date	Snow, Sleet: Total	Max Depth on Ground	Date	No. of Days: .10 or More	.50 or More	1.00 or More
KANSAS DRAINAGE BASIN																							
AKRON FAA AP	75.4	45.1	60.3		99	6	31	30+	203	5	0	2	0	2.18		1.03	24	9.0	2	30	3	2	1
BONNY DAM AM	78.2	47.4	62.8		101	7+	32	30	158	7	0	1	0	1.30		.36	25	T	0		6	0	0
BURLINGTON	79.9	45.9	62.9	- 3.1	101	6	31	30+	144	6	0	2	0	2.00	.72	.64	28	.0	0		6	1	0
CHEYENNE WELLS	80.5	45.9	63.2	- 3.0	100	6	31	30	141	7	0	2	0	1.88	.79	.58	24	T	0		6	1	0
FLAGLER 2 NW	76.3	45.0	60.7		97	6	30	30+	196	5	0	2	0	1.19		.33	28	5.0			4	0	0
HOLYOKE	79.1	45.8	62.5	- 1.9	104	6	33	29	159	6	0	0	0	1.95	.44	.96	24	1.0	0		6	1	0
STRATTON 3 NE	78.2	45.5	61.9		100	6	31	30+	170	5	0	2	0	1.58		.53	24	T	0		4	1	0
WRAY 3 WNW	80.3	43.4	61.9	- 2.7	100	7+	32	30+	167	6	0	2	0	1.86	.31	.88	25	T	0		4	1	0
YUMA	79.3	46.1	62.7		102	6	32	30+	154	6	0	2	0	1.61	.30	.75	24	1.0	0		4	1	0
DIVISION			62.1	- 2.5										1.73	.35			1.8					
PLATTE DRAINAGE BASIN																							
ALLENSPARK	62.8M	35.2M	49.0M		81	6	7	30	474	0	0	12	0	3.52		1.00	24	10.0			9	3	1
BAILEY	71.4	33.0	52.2		90	6	9	30	378	1	0	12	0	3.59		2.48	29	20.0	14	29	6	1	1
BOULDER	74.8	45.9	60.4	- 3.7	97	6	28	30+	199	3	0	3	0	3.01	1.74	1.44	24	10.9	5	29	5	2	2
BYERS	78.4	43.2	60.8	- 3.1	98	6	25	30	189	7	0	3	0	1.47	.29	.83	29	8.0			2	2	0
CHEESMAN	74.7	38.5	56.6	- 2.9	91	6	23	30	260	3	0	5	0	2.17	1.05	1.61	29	24.0	20	29	4	1	1
CHERRY CREEK DAM	76.9	42.2	59.6		95	6	24	30	207	7	0	3	0	1.86		1.26	29	13.0	7	30+	2	1	1
DENVER WB AP //R	74.8	47.4	61.1	- 1.6	95	6	29	30	191	5	0	2	0	1.82	.74	.96	29	12.9	7	29	4	1	0
DENVER WB CITY R	73.7	50.1	61.9	- 1.8	96	6	29	29	194	5	0	3	0	1.83	.90	.95	29	10.2	5	29	4	1	0
EDGEWATER	77.8	45.5	61.7	- 2.2	99	6	30	30	168	7	0	2	0										
ESTES PARK	67.5	37.4	52.5	- 1.6	83	7+	14	30	373	0	0	6	0	2.58	1.30	1.09	24	4.3			6	1	1
FORT COLLINS	72.7	43.3	58.0	- 2.7	95	6	30	29	229	3	0	2	0	1.97	.68	.77	24	3.0	1	29	4	2	0
FORT LUPTON	76.5	45.1	60.8		94	7+	29	29	179	5	0	2	0	2.03	.97	.90	24	.0	0		5	2	0
FORT MORGAN AM	77.1	44.9	61.0	- 1.7	97	8+	30	30+	182	7	0	2	0	.99	- .26	.57	25	1.0	0		3	1	0
GEORGETOWN	64.8	38.9	51.9		83	10+	14	30	393	0	0	6	0	3.14		1.11	27	12.7	5	29	6	2	1
GREELEY AM	74.4	43.8	59.1	- 3.1	95	9+	30	29	209	5	0	3	0	2.00	1.27	.64	25	4.0			5	1	0
GROVER 10 W	74.8	44.1	59.5	- 2.0	97	8	28	30+	219	6	0	3	0	1.89	.78	1.10	24	2.0			5	1	1
IDAHO SPRINGS	68.0M	34.3M	51.2M	- 3.9	88	6+	14	30	414	0	0	12	0	2.90	1.77	.99	29	12.2	5	29	6	3	0
JULESBURG	81.3	45.6	63.5	- 1.1	102	7	28	30	135	7	0	1	0	2.09	.79	.96	25	T	0		5	1	0
KASSLER	77.2	46.8	62.0	- 3.5	94	7+	27	30	176	7	0	3	0	2.66	1.42			16.0	7	29			
KAUFFMAN 4 SSE	74.3	37.0	55.7		97	8+	19	30	299	5	0	8	0	1.62		.89	24	T	T	30	4	1	0
LONGMONT 2 ESE AM	75.3	42.9	59.1	- 2.7	96	9+	30	30+	211	4	0	2	0	2.18	1.08	.76	29	2.0	2	29	6	2	0
PARKER 9 E	75.1	41.7	58.4		93	8+	18	30	237	6	0	3	0	1.00	- .05	.62	29	14.0	10	29	4	1	0
RED FEATHER LAKES	61.2	37.0	49.1		83	7	13	30	472	0	1	8	0	2.31		.64	24	5.5	5	30+	6	1	0
ROGGEN 2 S	79.0	39.4	59.2		98	4	28	23	199	6	0	3	0	1.44		.68	24	.0	0		3	2	0
SEDGWICK 5 S	77.3	46.7	62.0		100	7+	27	30	180	5	0	1	0	1.32		.94	25	T	0		3	1	0
STERLING AM	76.3	43.9	60.1	- 2.5	99	7	31	30+	199	5	0	2	0	1.36	.19	.67	25	T	0		5	1	0
WALDEN	64.9	27.7	46.3		87	5	5	30	554	0	0	25	0	1.92		.32	24+	3.5	2	29	7	0	0
WATEROALE	73.2	40.0	56.6	- 4.7	96	6	23	30	280	4	0	6	0	2.86	1.36	1.10	29	8.0			7	3	1
DIVISION			57.5	- 1.5										2.13	.93			7.3					
RIO GRANDE DRAINAGE BASIN																							
ALAMOSA WB AP R	73.	34.6	54.0	- 0.7	86	7	17	25	325	0	0	8	0	1.94	1.25	1.77	30	2.2	1	30+	2	1	1
CENTER	72.7	31.3	52.0		84	7+	19	25	382	0	0	18	0	1.41		1.24	30	8.0	5	30	1	1	1
CONEJOS 3 NNW	74.8	34.1	54.5		87	7	20	26	308	0	0	9	0	1.06		.82	30	.0	0		2	1	0
DEL NORTE	73.1M	38.5	55.8M	- 0.5	82	7+	27	26+	264	0	0	5	0	1.05	.09	.76	30	6.0			2	1	0
GREAT SAND DUNES NM	70.7	41.3	56.0		83	6	27	25	262	0	0	4	0	1.26		.66	30	.0	0		3	1	0
HERMIT 7 ESE //	66.7	27.9	47.3	- 1.4	80	9+	17	25	524	0	0	26	0	1.80	.30	.60	17	.5	0		4	1	0
MANASSA	73.9	33.8	53.9	- 2.0	84	8+	18	26	325	0	0	13	0	.93	.11	.82	30	.0	0		1	1	0
MONTE VISTA	72.8	32.0	52.4		83	7	20	26+	371	0	0	15	0	.86		.80	30	T	0		1	1	0
SAGUACHE	73.3	36.6	55.0		86	7+	22	25	295	0	0	6	0	.77	- .05	.36	30	1.5	0		3	0	0
WAGON WHEEL GAP 3 N AM	68.8M	28.2M	48.5M		80	10+	19	25	487	0	0	26	0	1.08		.32	25	T	T	18	4	0	0
WOLF CREEK PASS 1 E	54.1	33.6	43.9		69	7	17	25	627	0	2	11	0	5.34		2.13	30	41.0	30	30	5	4	2
DIVISION			52.1	- 1.8										1.59	.53			5.4					

See Reference Notes Following Station Index

DAILY PRECIPITATION

COLORADO
SEPTEMBER 1959

Station	Total	1	2	3	4	5	6	7	8	9	10	11	12	13	14	15	16	17	18	19	20	21	22	23	24	25	26	27	28	29	30	31
		Day of month																														
AKRON FAA AP	2.18																.02	.05			.02			.02	1.03	T	.06			.53	.45	
ALAMOSA WB AP R	1.94							T										.03							.02				T	.12	1.77	
ALLENSPARK	3.52																.35	.28			.14		T	.10	1.00	T	.23	.70	.10	.62	T	
ALTENBERN	1.90																.70	.18		.02	.05				.57	.12		.18	.01	.03	.04	
AMES	2.97											T	T			T	.57	.50							.46	.09				.85	.50	
AMY	2.38																															
ARBOLES	1.04																								.46				.82	.45	.65	
AROYA 9 NNE	1.57																	.37							.52					T	.15	
ASPEN	3.20																T		.04					T	.63			.50	T	.15	.25	
AYER RANCH	2.02																.71	.16	.02		.05			.11	.22	.28	.03	.65		.97	T	
																		*	.01						*	.42		.19	.03	1.00	.37	
BAILEY	3.59															T	.13	.11					.06	.06	.37	T	.06	.22		2.48	.10	
BLANCA	.75																		.10						.11						.54	
BONO	2.45																.35		.02		.15				.32		.49	.69		.41	.02	
BONNY DAM	1.30	.01																.07	.15						.15	.36			.20	.11	.25	
BOULDER	3.01															T	.14	.15	T			T		.15	1.44			.05	T	1.03	.05	
BOVINA 3 NE	1.62																															
BRANDON	.74																				.17				.70					.55	.20	
BRECKENRIDGE	3.29																	.01				.08				.23				.26	.16	
BUENA VISTA	2.33															.03	.34	.15	T					.02	.26	.05	.55	.96	.05	.85	.03	
BURLINGTON	2.00																.07	.07			T				.27	T		.67	.04	1.05	.16	
																	T	.20						T	.34	.19	T	T	.64	.37	.26	
BUTLER RANCH	1.95																								.22				1.37	.36	T	
BYERS	1.47																T								.61					.83	.03	
CAMPO 11 WSW	.11																	T													.11	
CANON CITY	3.16																T								.46			.02	.13	1.65	.90	
CEDAREDGE	1.44																.44	.23						.04	.19	.12	.04	.07		.26	.05	
CENTER	1.41																	.09							.04					.04	1.24	
CHEESMAN	2.17																.18	.04					T		.19			.15		1.61	T	
CHERRY CREEK DAM	1.86															.08	.03	.07	.01		T			T	.25			.08		1.26	.08	
CHEYENNE WELLS	1.88							.14			T							.35	T					T	.58			.10	T	.45	.26	
CIMARRON 3 SE	1.79											.06				.06	.53								.15		.12	.17		.70		
CLIMAX 2 NW	3.05			.02					T			T				.02	.44	.12	.04		.03			.07	.16	.13	.45	.51	.09	.88	.05	
COCHETOPA CREEK	1.02																									.23	.04	.45	.05		.25	
COLLBRAN	1.47																.36	.24							.34	.18		.15				
COLORADO NM	1.10													T			.58	.04							.25	T	.08				.15	
COLO SPRINGS WB AP	3.58																T	.06						.03	.24			.26	.53	1.38	1.08	
CONEJOS 3 NNW	1.06																	.18							.06						.82	
CORTEZ	.99																.92	.04							T					T	.03	
CRAIG	2.32													T		.01	.60	.06		.04	.19	T		T	.28	.34	.53	.21	.06	T		
CRESTED BUTTE	4.22																.97	.38	.02		.05	T		.04	.43	.32	.26	.88	T	.83	.04	
DELHI	1.06																	T							.06					.70	.30	
DEL NORTE	1.05																.03	.17							.04					.05	.76	
DELTA 1 E	.87															T	.22	.04			.04				.04	.05	.02	.03		.35	.08	
DENVER WB AP //R	1.82															T	.04	.06			T		.05	T	.22		.02	T	.24	.96	.23	
DENVER WB CITY R	1.83															T	.04	.01			T		.05	.04	.30		.03	T	.19	.95	.22	
DILLON 1 S	4.00															.15	.10								.48	.37	.62	.58	.49	1.21		
DOHERTY RANCH	.68																								.40				T		.28	
DOLORES	.69																.37	.15	.02							.11				.04		
DURANGO	.83															T	T	.20							.06	T				.14	.43	
EADS	1.67																	.32							.30				T	.70	.35	
EAGLE FAA AP	1.81															.03	.45	.04			.17		T	T	.18	.23	.13	.10	T	.40	.08	
EASTONVILLE 1 NNW	2.08																	T							.16	.26		.08	.03	1.15	.50	
EASTONVILLE 2 NNE	1.55																									.31		.09			1.15	
EASTONVILLE 6 WSW	2.38																								*	.29		.15		1.61	.33	
EDGEWATER	–																.16		.10		.08	.29	.27		.05		1.27	.07		–	–	
ELBERT 2 WNW	1.81																								.16					1.25	.40	
ELBERT 3 SE	1.96																									.06				1.15	.25	
ELBERT 4 SSW	2.01																	.10							.07	.15				1.20	.43	
ELBERT 6 SSW	3.08																T	.02			.12				.34			.04	.12	2.00	.44	
ELBERT 7 SW	1.25																														1.25	
ELECTRA LAKE	1.42																.01	.08											.20	1.05		
ESTES PARK	2.58																.20	.14	.04		.17			.04	1.[illegible]	.01	[illegible]	[illegible]		.43	T	
EVERSOLL RANCH	.17																		.03												.14	
FAIRPLAY //	2.90															.05	.25	.10	T		T				.14	.03	.42	.41		1.25	.25	
FERNDALE RANCH	3.19																.55	.28			.42			.24	.70	.36	.50	T	.14			
FLAGLER 2 NW	1.19	T							T								T	T	.08						.04	.30			.33	.21	.23	
FLEMING 1 S	1.12																.03	.05	.03						.64					.22	.15	
FORDER 8 S	1.95																T	.03	T					T	.37	T	T	T	.24	.93	.38	
FORT COLLINS	1.97														T	T	.05	.36	.01					T	.77		.08	T	T	.52	.18	
FORT LEWIS	1.17																	.09							.04	.01				.29	.74	
FORT LUPTON	2.03																.12	.05	.24						.90					.59	.13	
FORT MORGAN	.99																	.06				.10			.06	.57				.20		
FOUNTAIN	2.75																	.02	.07						.13	.18	T			1.31	1.04	
FOUNTAIN 9 NE	D 3.06																										.45		.91	D.70	1.00	
FOWLER	2.00																								.31					.89	.80	
FRASER	5.51															T	.47	.22			.02			.15	.62	.15	.36	3.20	.06	.26		
FRUITA 2 N	1.64															.07	.76	.31	.01		.10				.25	T		.02		.11	.01	
GARDNER	1.44																	.05												.65	.74	
GATEWAY 1 SW	1.14															.18	.50			T					.01	.04		.07		.14	.20	
GENOA	1.95																				.20				.80				.15	.58	.22	
GEORGETOWN	3.14																.30	.37					.07	.35	.01	.18		1.11	.04	.71	T	
GLENWOOD SPRINGS 1 N	3.33															.05	.58	.09	.15		.07	T		.05	.38	.89	T	.7		.34	.03	
GORE PASS RANCH	3.17																.36	.03			.20			.14	.33	.25	.45	.77		.64		
GRAND JUNCTION WB AP //4	.82											T			T	.31	.17	.07		T	T		T	.02	.06	.01	T	.05	T	.06	.07	
GRAND LAKE 1 WNW	3.99																.60	.36	.02		.40			.01	.45	.15	.55	1.00		.45		
GRAND LAKE 6 SSW	3.42							T	.01						.02		.58	.33	.01		.26	T		.01	.84	.08	.27	.59	.05	.37		
GREAT SAND DUNES NM	1.26																T	.14							.40	T				.06	.66	
GREELEY	2.00																	.22	.32						.38	.64			.01	.38	.05	
GREEN MOUNTAIN DAM	3.59							T									.31	.06	.08		.09	T			.46	.19	.35	1.5[illegible]	.08	.47		
GREYSTONE	1.89																.17	.34		.14	.15	.07	.08	.10	.31	.11	.24	.18				
GROVER 10 W	1.89																.12	.11	.26						1.10					.30	T	
GUNNISON	1.72																.27	.14		T	.02				T		.07	.57		.48	.17	
HAMILTON	3.52																.70	.10			.30				.38	.12	.85	.90	.09	.05	.03	
HARMON RANCH	.16																T	.06							.10					T	T	
HARTSEL	2.55															T	.14	.18					T		.14		.04	.55	T	1.35	.15	
MASWELL	1.55																	.10		.02					.34				.11	.75	.23	
HAWTHORNE	3.54																.08	.32						.40	1.30		T			1.30	.14	
HAYDEN	2.66																.33	.08	.03	.04	.30			.03	.21	.45	.45	.58	.07	.09		
HERMIT 7 ESE //	1.80																	.60							.40					.35	.45	
HOLLY	2.78																		.42						.34	1.98				T	.04	
HOLYOKE	1.95																.03	.17	.02		.11				.96	.17				.35	.14	
HOT SULPHUR SPR 2 SW	3.75																.60	.16	.02			.29		.04	.58	.13	.40	1.10	.05	.38		
IDAHO SPRINGS	2.90															.07	.14	.18						.08	.60		.10	.64	.04	.99	.06	
IDALIA 2 SW	2.19																.03	.08	.13					.23	.56				.15	.28	.73	
IGNACIO 1 N	1.28												.03				T	.22							.20					.24	.59	
JOHN MARTIN DAM	.70																	.03							.45					.12	.10	
JULESBURG	2.09																.07	.06	T		.18			.03	.42	.96				.10	.27	
KARVAL	1.75																									.40			.43	.62	.30	
KASSLER	2.66															T	.03	.14	.12						.27	T	.07		*	1.92	.11	
KAUFFMAN 4 SSE	1.62																.06	.31			.05				.89					.18	.13	
KIOWA 5 SE	2.80																.05								.55					*	2.20	
KIOWA 4 SW	2.15																				.03				.22				T	1.84	.06	
KIT CARSON	1.30																T	.15	T					T	.12	T			.14	.63	.26	
LA JUNTA FAA AP	1.33																	.10						.03	.22				.12	.47	.39	
LAKE CITY	1.84																	.30							.25	.15		.05	.46	.25	.38	
LAKE MORAINE	*																.05	.06							.20		.26	.04	*	*	*	
LAMAR	1.60																T	.11						.04	.87					.10	.48	
LAS ANIMAS 1 N	1.40																		T	.20					.63	T				.42	.18	
LEADVILLE	3.75											T				.15	.21	.10						.05	.03	.17	.84	.68	.13	1.25	.11	

See reference notes following Station Index.

DAILY PRECIPITATION

CONTINUED

COLORADO
SEPTEMBER 1959

Station	Total	1	2	3	4	5	6	7	8	9	10	11	12	13	14	15	16	17	18	19	20	21	22	23	24	25	26	27	28	29	30	31
		Day of month																														
LEROY 7 WSW	1.75																.04	.09	.02		.02			T	.79	.02	.04			.45	.28	
LIME 3 SE	1.84																												T	1.31	.53	
LIMON 8 SSW	2.03								.03								.10							T	.53			.14	.13	.70	.40	
LIMON	2.29																	.08	.04		.11			T	.53			.03	.07	.65	.78	
LIMON HASS RANCH	1.72																	.05	.06						.04	.58		.03	.27	.41	.28	
LITTLE HILLS	1.92																.65	.13			.13	T		.02		.58	.13	.12	.16			
LONGMONT 2 ESE	2.18																.02	.18	.16			.01			.34	.61				.76	.13	
MANASSA	.93											T						.09							.02					T	.82	
MANCOS	.75																.55	T												.04	.16	
MARVINE	3.42																.59	.02		.20				T	.63	.86	T	1.06		.06		
MAYBELL	3.16																.29	.20		.03	.45	.01	T	.04	1.01	.40	.33	.40				
MEEKER	2.62												T				.60	.39		T	.16		.06		.43	.34	.09	.52		.03		
MESA VERDE NP	1.06																.40	.12							.02					.07	.45	
MONTE VISTA	.86																	.05							T		.01				.83	
MONTROSE NO 1	1.60															.02	.76				.04				.14	.01	.05	.04		.51	.03	
MONTROSE NO 2	1.56																.55	.23			.02	T			T	.14	.04	.02	.02	.41	.13	
MONUMENT 2 W	4.07											T				T	.01	.07			T				.61			.12	.02	*	3.24	
NORTHOALE	.83																T	.40							T	T	T				.43	
NORTH LAKE	1.66																T	.06							.05	.01				.81	.74	
NORWOOD	1.50											.08					.76	.03			.02				.07					.43	.11	
ORDWAY	1.91																		.04						.09		.53			.55	.75	
OTIS 11 NE	1.51																	.11	T		.11				.69					.40	.20	
OURAY	2.10																.29	.28							.42	.02	.01	.01		.77	.30	
OVIO	1.63																.02	.05	.03	T		.13			.23	1.03				*	.14	
PAGOSA SPRINGS	2.47																	.57							.56		.02			.22	1.10	
PALISADE 1 S	1.09															.01	.60	.02			.05			T	.08	.04	T	.13		.09	.07	
PALISADE LAKE 2 SSE	2.16																T	.39						T	.59					.34	.84	
PAONIA	1.74																.80	.19							.09	.12	.06	.10		.38		
PARADOX	.66																.25	.04												.26	.11	
PARKER 9 E	1.00																.11								.15					.62	.12	
PARSHALL 10 SSE	4.16																.42	.13			T			.10	T	.30	.90	1.00	.92	.39		
PENROSE 3 NNW	2.41																.06								.10					*	2.25	
PITKIN	3.00																.10	.15							.40	.05	.15	.95	.20	.50	.50	
PLACERVILLE	2.04																.30			.18		T				.25		.11		.70	.50	
PUEBLO WB AP //R	2.49																T	.01						T	.02			.05	.27	1.14	1.00	
PUEBLO CITY RES	1.73																	T	.03						.01	.09			.12	1.00	.48	
PUEBLO ORDNANCE DEPOT	1.95																							.04	.09				.04	1.36	.42	
PYRAMID	3.33														T	T		.40	T			.26				.07	.12	*	1.02	1.35	.11	
RED FEATHER LAKES	2.31								T							.06	.44	.16	.03	.03	.02		.02	.22	.64	.02	.10	.09	.04	.41	.03	
RICO	4.07										T		T				2.07	.45							T	.05			.10	.60	.80	
RIFLE	1.53															T	.50	.10		T	.06		T	.02	.25	.21	T	.15	T	.24	T	
ROCKY FORD 2 ESE	1.27																	.06							.28					.73	.20	
ROGGEN 2 S	1.44																.10	.06	.05			.03		.52	.68							
RUSH 2 NNE	2.16																	.07						T	.28			.22	.52	.54	.53	
RUXTON PARK	2.85																.03	.04							.35		.25		.03	1.60	.55	
RYE	3.69																	.15							.23					2.26	1.05	
SAGUACHE	.77											.05						.06							.14					.16	.36	
SALIDA	1.83																.08	.04							.17			.26	.02	1.01	.25	
SARGENTS	2.05																.20	.18							.33			.62	.19	.46	.07	
SEDALIA 4 SSE	-														T	T	.35	.02						.20			T			-	-	
SEDGWICK 5 S	1.32																T	T	.06		.03				.14	.94				.15	T	
SHOSHONE	3.08																.60	.11	T		.07			T	.26	.77	.43	.39	.42	.03		
SILVERTON	2.80																.30	.30							.40	.30	.05	.45		.16	1.00	
SPRINGFIELD	.13																	T	.05						.02	T				T	.06	
SPRINGFIELD 7 WSW //	.28								T								T	.11	.01						.06						.10	
SPRINGFIELD 8 S	.30								.03									.12						T	.04					.01	.10	
STATE TURKEY EXP FARM	-											-					-	-							.50					.30	1.30	
STEAMBOAT SPRINGS	5.17														.07		.52	.35		.16	.30		.05	.04	.46	1.01	1.27	.78	.10	.06		
STERLING	1.36																	.05	.02			.11			.18	.67	T	T		.11	.22	
STRATTON 5 NE	1.58																	.07	.05					.02	.53		.07	.38		.26	.20	
SUGAR LOAF RESERVOIR	3.74														T		.34	.05	.05		T				.17	.05	.70	.78		1.43	.17	
TACOMA	2.14											.05					.15	.34							.49	.05				.32	.74	
TACONY 7 SE	1.71																	.09							.18				.05	1.10	.31	
TELLURIDE	3.11											.12		T			.58	.35							.62	.26				.89	.29	
TRINIDAD	.1																	T	T											.03	.10	
TRINIDAD FAA AP	.35		.18															.01							T					.08	.08	
TROY 7 SE	.28																													.14	.14	
TWIN LAKES RES	1.62												T				.16								.07		.02	.52	.24	.53	.08	
TWO BUTTES 1 NW	.55																		.40							.15	T					
VALLECITO DAM //	1.90																T	.68							.38					.32	.52	
VONA	1.31																	.07	.16						.17	.08		.39		.20	.24	
WAGON WHEEL GAP 3 N	1.08																	T	.30						.04	.32		T		.24	.18	
WALDEN	1.92																.29	.05		.06	.10			.32	.32	.03	.14	.27	.03	.31		
WALSENBURG POWER PLANT	.8															T		.08							.21				.13	.30	.08	
WATEROALE	2.86															.14	.17	.12	.02					.65	.50				.06	1.10	.10	
WESTCLIFFE	2.91																	.05							.04				.02	1.02	1.78	
WETMORE 2 S	3.11																	.14							.29				.31	1.37	1.00	
WINDSOR	1.86																.08	.16	.17						.27	.67	*	*	.07	.24	.18	
WINTER PARK	4.41																.57	.10	.27			.02			.16	.60	.12	1.72	.43	.37	.05	
WOLF CREEK PASS 1 E	5.34																.12	.89							.78	.06				1.36	2.13	
WOLF CREEK PASS 4 W	3.81																			.59						.87					2.35	
WRAY 3 WNW	1.88	T															T	.06	.06					T	.36	.88		T		.32	.18	
YAMPA	3.63														.17	.09	.35	.06			.14	T		.17	.30	.10	.54	1.37	.07	.27	T	
YUMA	1.61	T															T	.19	.02					T	.75	.08		.07		.24	.26	

See reference notes following Station Index.

DAILY TEMPERATURES

Day Of Month

Station		1	2	3	4	5	6	7	8	9	10	11	12	13	14	15	16	17	18	19	20	21	22	23	24	25	26	27	28	29	30	31	Average
AKRON FAA AP	MAX	78	80	84	97	96	99	98	96	72	85	87	84	82	87	85	58	46	76	86	79	84	71	58	58	68	65	67	57	40	40		75.4
	MIN	53	42	46	54	54	55	55	60	46	45	47	49	45	41	47	43	38	42	50	46	43	40	45	40	39	41	47	37	31	31		45.1
ALAMOSA W8 AP	MAX	80	80	82	83	83	83	86	85	81	81	82	79	75	77	76	73	63	70	75	72	74	72	71	58	59	65	68	64	60	44		73.4
	MIN	42	30	33	38	37	37	38	43	34	35	40	37	35	33	35	45	38	29	41	38	36	35	31	27	17	22	43	24	34	32		34.6
ALLENSPARK	MAX	70	66	72	80	76	81	80	78	71	76	78		75	72	67	58	50	64	68	76	65	58	57	43	46	44	41	42	33	34		62.8
	MIN	45	29	30	40	42	57	43	49	32	31	41		37	45	44	37	36	37	40	35	32	33	36	31	32	29	30	23	18	7		35.2
ALTENBERN	MAX	84	85	89	89	89	92	94	89	91	91	90	87	88	86	80	68	61	70	70	70	74	73	78	57	51	61	57	58	57	54		76.1
	MIN	38	40	38	38	40	39	45	41	46	39	51	46	42	41	40	46	45	38	41	41	37	37	43	38	31	33	36	24	33	25		39.1
ARBOLES	MAX	87	88	89	90	87	90	91	88	92	85	89	87	82	82	81	76	73	74	80	77	78	77	77	72	61	71	74	70	66	50		79.5
	MIN	47	42	42	48	45	43	45	44	45	46	47	56	43	43	42	47	47	39	42	40	40	39	39	39	31	31	37	33	43	34		42.0
ASPEN	MAX	72	72	78	80	79	83	85	81	80	82	80	78	79	74	75	61	57	67	72	62	69	67	69	57	45	49	48	52	40	39		67.7
	MIN	30	30	29	40	39	39	40	40	37	37	41	39	36	37	36	40	39	31	39	35	36	32	38	33	27	31	33	26	28	19		34.6
BAILEY	MAX	79	71	84	87	85	90	86	88	77	85	83	80	79	80	80	68	56	74	79	70	74	74	60	49	59	60	57	57	35	35		71.4
	MIN	45	27	30	36	36	39	38	40	39	37	38	40	34	35	34	37	41	28	35	30	28	27	29	37	29	27	36	23	26	9		33.0
BONO	MAX	86	80	85	87	88	90	91	87	87	88	87	86	88	83	80	70	60	70	78	65	74	65	75	60	52	55	55	52	45	45		73.8
	MIN	37	35	34	35	34	34	34	43	46	36	36	35	35	35	40	45	44	29	29	44	37	37	42	41	35	31	30	24	31	27		35.8
BONNY DAM	MAX	92	81	83	85	97	101	101	100	97	74	79	83	83	80	89	88	50	47	74	90	80	87	75	53	64	73	70	73	61	36		78.2
	MIN	59	47	52	55	55	57	55	64	56	46	51	45	43	50	40	48	38	39	45	52	44	44	49	47	39	43	50	42	34	32		47.4
BOULDER	MAX	84	75	82	91	87	97	89	93	85	86	85	86	82	85	83	72	55	73	80	77	7[illegible]	70	65	53	66	64	60	60	44	37		74.8
	MIN	51	46	46	57	60	57	66	57	49	41	49	50	46	46	53	44	42	38	47	52	44	40	42	43	40	40	44	32	28	28		45.9
BUENA VISTA	MAX	80	78	83	83	82	86	86	82	79	83	81	78	81	80	75	72	62	70	75	73	71	68	66	65	52	50	45	54	48	32		70.7
	MIN	51	36	38	43	41	48	52	49	54	38	45	44	37	43	46	43	39	35	40	37	35	38	33	38	37	33	35	31	27	19		39.5
BURLINGTON	MAX	80	83	86	98	100	101	100	98	83	80	84	85	79	89	88	75	48	72	90	81	87	79	76	63	70	75	77	72	59	40		79.9
	MIN	59	48	53	55	50	56	60	60	55	39	44	45	35	44	42	46	38	43	45	47	51	47	47	42	37	45	38	43	31	31		45.9
BYERS	MAX	81	77	87	97	96	98	97	96	82	93	92	88	84	88	87	70	60	80	85	81	83	74	66	58	69	68	68	57	47	43		78.4
	MIN	47	45	40	54	50	54	56	54	49	45	43	45	47	45	53	44	43	35	48	42	40	35	40	40	38	38	43	32	26	25		43.2
CANON CITY	MAX	90	80	86	92	92	95	92	92	94	81	88	83	80	87	87	76	67	78	84	83	77	73	68	62	68	70	69	64	50	37		78.2
	MIN	56	46	52	57	58	63	62	58	60	46	52	47	43	53	56	55	49	38	51	46	45	45	46	49	46	46	43	43	31	28		49.0
CEDAREDGE	MAX	82	82	87	87	87	88	92	87	86	89	86	88	81	82	77	66	61	71	75	73	73	74	74	65	53	62	63	59	49	47		74.9
	MIN	47	42	46	54	54	53	51	52	48	53	54	53	54	51	53	49	47	39	53	48	48	43	48	43	36	35	45	29	34	31		46.4
CENTER	MAX	78	81	80	84	83	82	84	83	82	80	82	80	75	79	76	75	61	73	66	72	65	75	74	56	60	67	68	66	52	43		72.7
	MIN	42	29	32	30	30	38	37	41	39	33	34	39	30	29	35	38	36	26	34	29	26	29	26	30	19	24	29	20	30	25		31.3
CHEESMAN	MAX	85	76	87	89	89	91	90	90	81	88	87	84	79	84	80	72	60	74	79	75	76	72	66	58	63	64	58	60	48	37		74.7
	MIN	56	36	35	41	44	44	43	45	47	39	42	40	37	40	40	42	44	33	44	35	34	33	32	43	30	36	44	27	27	23		38.5
CHERRY CREEK DAM	MAX	85	78	85	92	90	95	93	93	89	90	90	85	83	85	85	74	57	75	81	76	77	74	70	59	65	68	67	57	49	40		76.9
	MIN	48	42	38	52	50	55	51	52	45	41	49	42	42	43	49	41	44	36	50	40	43	38	38	42	35	41	39	29	27	24		42.2
CHEYENNE WELLS	MAX	99	93	87	87	99	100	99	97	90	75	81	82	81	88	89	80	61	63	89	84	84	78	70	63	71	73	70	75	60	46		80.5
	MIN	57	46	55	55	56	59	58	59	56	38	44	40	39	42	41	48	40	41	40	49	46	49	49	48	39	40	39	42	32	31		45.9
CIMARRON 3 SE	MAX	82	85	85	87	85	87	90	85	86	84	83	82	78	83	77	86	77	72	78	70	68	73	77	65	53	60	62	60	50	44		75.1
	MIN	30	27	28	32	33	32	33	33	31	33	39	41	34	34	36	46	40	34	42	41	30	30	35	40	28	38	29	30	31	25		33.8
CLIMAX 2 NW	MAX	57	59	61	66	64	67	67	65	65	66	63	64	66	58	56	51	46	52	57	56	53	50	50	43	35	33	35	34	33	31		53.4
	MIN	29	30	33	38	42	38	39	39	34	32	39	36	34	36	33	32	31	26	35	29	33	30	30	27	22	22	25	12	12	8		30.2
COCHETOPA CREEK	MAX	83	78	76	80	85	80	81	85	84	87	82	80	81	77	75	67	52	68	70	76	69	70	70	68	45	53	58	51	58	41		71.0
	MIN	32	23	29	29	31	30	31	32	29	31	39	40	35	32	41	39	25	33	31	26	25	31	32	33	26	34	38	31	30	27		31.5
COLLBRAN	MAX	85	87	89	88	87	91	93	87	92	89	88	86	86	85	79	68	67	71	75	76	75	74	71	65	54	54	61	61	53	49		76.2
	MIN	43	39	40	45	49	46	49	47	47	49	51	44	46	48	47	44	41	33	46	38	35	37	43	37	34	37	42	26	31	29		41.4
COLORADO NM	MAX	85	85	88	91	90	90	93	90	85	83	84	87	85	82	80	73	63	65	70	73	76	69	68	71	55	56	54	55	50	48		74.8
	MIN	56	54	59	62	61	62	64	62	66	63	63	64	62	61	59	58	46	52	54	50	44	53	59	42	40	38	36	34	35	34		53.1
COLO SPRINGS W8 AP	MAX	79	77	83	92	92	93	92	94	74	80	86	79	76	84	82	72	51	72	81	80	78	67	63	59	66	69	62	48	38	37		73.5
	MIN	53	43	45	48	57	59	57	52	52	41	47	45	39	45	55	47	40	36	50	43	44	42	46	42	38	40	41	32	28	26		44.4
CONEJOS 3 NNW	MAX	82	84	82	84	83	84	87	84	82	79	82	81	75	79	78	76	67	68	75	75	74	72	71	71	58	64	68	66	59	55		74.8
	MIN	32	33	33	40	43	37	40	42	35	31	35	37	31	31	33	40	37	32	42	38	35	35	33	34	21	20	35	21	39	28		34.1
CORTEZ	MAX	89	86	90	88	88	90	90	86	90	89	85	87	82	82	78	73	69	75	79	77	75	75	75	72	61	71	74	67	59	51		78.4
	MIN	42	44	45	45	49	45	45	47	46	59	53	56	58	48	45	49	50	40	44	48	46	39	46	45	30	39	46	31	41	33		45.1
CRAIG	MAX	75	76	83	86	85	87	91	86	83	89	87	83	86	82	78	65	54	68	63	65	63	63	66	50	46	53	44	48	52	33		69.7
	MIN	36	31	33	45	38	40	42	44	35	39	47	47	43	41	47	42	38	35	46	44	39	29	42	38	35	33	34	31	28	26		38.3
CRESTED BUTTE	MAX	72	70	75	76	75	80	84	75	81	80	81	78	74	75	69	62	53	63	65	59	59	62	64	53	41	43	43	47	43	37		64.6
	MIN	29	26	28	30	31	33	34	35	33	32	37	38	32	33	30	33	36	32	36	37	30	29	36	33	31	32	33	26	28	17		31.7
DELHI	MAX	91	91	90	99	100	98	97	101	90	90	87	85	85	88	88	82	75	84	93	91	85	82	73	72	73	73	84	79	57	40		84.1
	MIN	49	54	45	55	55	62	62	65	58	43	42	40	40	47	47	56	43	44	53	53	39	44	39	43	38	42	38	39	31	30		46.5
DEL NORTE	MAX	77	79	80	79	81	82	82	80	80	76	79	77	74	74	75	70		70	72	70	70	71	70	62	58	58	66	61				73.1
	MIN	42	38	43	42	43	44	46	48	44	40	41	44	38	41	39	46	41	32	39	35	34	37	34	38	27	27	39	28	35	31		38.5
DELTA 1 E	MAX	86	87	90	93	93	93	94	93	91	93	91	90	83	86	82	69	62	75	76	75	77	77	79	69	55	61	68	62	55	47		78.4
	MIN	46	39	41	46	47	45	46	46	44	45	50	53	49	48	55	53	51	40	52	49	42	43	46	46	35	32	47	32	39	33		44.7
DENVER W8 AP	MAX	80	74	85	93	91	95	94	94	72	89	89	85	84	86	86	61	49	76	82	77	81	74	64	54	67	69	65	56	35	36		74.8
	MIN	56	47	47	56	57	60	58	58	51	44	53	53	49	49	55	46	44	39	52	46	46	45	43	43	41	47	44	33	30	29		47.4
DENVER W8 CITY	MAX	78	74	85	92	90	96	94	93	72	89	89	86	84	85	81	58	50	72	81	76	80	73	64	51	66	67	61	56	33	35		73.7
	MIN	56	50	50	62	63	64	63	63	52	49	59	58	55	55	56	47	44	42	53	49	50	47	46	44	43	49	44	32	29	30		50.1
DILLON 1 S	MAX	69	69	75	79	78	80	84	78	78	78	77	77	77	74	69	65	64	67	71	66	68	65	64	49	42	40	38	44	42	30		65.2
	MIN	23	18	20	26	26	28	27	29	24	26	26	27	22	26	25	33	38	23	30	24	22	23	22	30	27	26	29	11	23	7		24.7
DURANGO	MAX	84	85	88	87	86	89	90	85	90	85	87	86	82	80	80	77	65	73	81	78	77	76	75	72	59	70	72	67	59	45		77.7
	MIN	39	34	37	38	37	38	39	38	40	39	42	49	38	35	37	43	44	32	34	33	32	33	32	43	25	32	36	29	41	36		36.8
EADS	MAX	90	84	85	98	100	100	98	100	90	78	82	82	80	88	88	82	58	68	90	88	88	78	70	65	72	74	75	65	48	38		80.1
	MIN	58	48	58	56	59	59	55	62	58	42	45	42	38	41	43	55	41	46	52	52	47	50	50	48	36	40	45	44	31	30		47.7
EAGLE FAA AP	MAX	80	81	85	87	86	88	91	86	86	89	85	87	88	82	79	67	58	70	77	65	71	68	72	50	51	55	55	55	44	44		72.7
	MIN	32	25	26	30	33	33	35	37	33	28	36	37	32	34	32	42	34	32	37	38	34	32	43	39	28	33	34	24	30	28		33.0
EDGEWATER	MAX	87	81	83	87	81	99	97	96	91	90	92	89	86	90	80	76	57	76	85	80	84	75	69	57	67	63	68	61	51	36		77.8
	MIN	53	46	43	53	52	55	54	54	57	43	49	50	46	46	51	48	46	40	49	44	43	42	40	45	40	36	46	33	31	30		45.5

See Reference Notes Following Station Index

DAILY TEMPERATURES

Station		Day Of Month 1	2	3	4	5	6	7	8	9	10	11	12	13	14	15	16	17	18	19	20	21	22	23	24	25	26	27	28	29	30	31	Average
ESTES PARK	MAX	79	73	75	82	82	83	83	81	81	80	80	77	75	76	69	68	54	63	72	70	67	68	63	50	50	49	47	47	45	36		67.5
	MIN	53	31	30	36	39	52	40	43	44	31	35	37	34	37	42	44	41	42	42	42	33	46	36	36	36	35	35	32	24	14		37.4
EVERSOLL RANCH	MAX	90	92	85	92	104	105	96	92		85	83	83	82	88	92	86	82	78	95	95	95	83	89	75	83	82	90	83	57	53		86.0
	MIN	61	46	61	59	68	55	68	64		38	44	37	36	42	41	51	51	51	53	60	46	54	46	60	34	51	46	46	47	38		50.1
FLAGLER 2 NW	MAX	84	80	83	96	96	97	95	95	89	79	83	82	80	85	87	72	46	74	88	79	84	75	57	57	68	69	69	56	49	36		76.3
	MIN	54	45	45	56	51	55	57	59	51	43	46	44	42	41	42	45	38	38	58	45	40	40	47	45	36	40	48	39	30	30		45.0
FORDER 8 S	MAX	84	85	86	97	99	102	96	102	81	81	83	81	82	86	87	80	58	75	90	86	82	75	61	60	70	72	76	59	46	37		78.6
	MIN	56	45	41	50	51	54	49	56	56	44	40	39	43	37	42	52	43	46	51	46	41	43	50	47	34	35	41	41	32	31		44.5
FORT COLLINS	MAX	78	73	81	85	89	95	93	92	84	82	86	84	86	86	84	69	55	60	75	75	75	68	59	51	63	62	61	51	44	36		72.7
	MIN	52	46	41	43	46	48	48	50	49	40	44	42	45	42	48	47	43	37	46	49	41	41	46	45	38	42	45	35	30	31		43.3
FORT LEWIS	MAX	80	75	76	79	77	78	81	81	76	82	77	78	72	73	70	78	64	66	71	69	67	67	67	64	53	64	66	61	53	51		70.5
	MIN	33	36	37	44	37	42	44	44	44	39	43	41	41	37	37	43	37	35	39	33	33	35	32	39	20	36	31	25	38	33		36.9
FORT LUPTON	MAX	86	76	82	92	90	94	94	93	88	87	89	86	85	88	88	74	63	73	81	76	74	73	65	56	64	63	64	58	50	42		76.5
	MIN	51	43	41	47	51	49	52	52	62	40	45	46	45	47	51	50	42	49	52	45	40	48	42	45	40	41	44	34	29	30		45.1
FORT MORGAN	MAX	89	79	78	93	95	94	97	97	95	71	89	90	86	83	85	82	57	50	76	82	79	83	70	59	52	69	65	67	60	41		77.1
	MIN	57	46	46	51	54	50	55	54	50	42	45	46	46	42	47	44	41	41	47	43	42	42	47	44	36	46	45	37	30	30		44.9
FRASER	MAX	66	67	72	77	74	78	80	76	76	76	77	75	76	73	65	58	53	61	66	56	62	60	57	41	43	41	40	42	35	38		62.0
	MIN	27	15	17	18	22	21	22	26	23	16	22	24	15	22	22	34	26	25	25	25	18	25	28	27	26	29	29	1	21	- 2		21.6
FRUITA 2 N	MAX	87	89	92	93	91	94	94	92	95	90	87	93	84	85	83	69	60	70	77	72	77	76	78	66	59	67	70	62	58	53		78.8
	MIN	41	38	42	42	41	42	46	41	44	45	45	52	48	46	51	51	50	41	47	46	45	40	46	45	36	34	47	28	39	33		43.1
GATEWAY 1 SW	MAX	97	91	96	96	95	97	97	94	97	95	91		94	87	80	72	68	78	74	81	82	79	80	68	65	77	75	65	58	51		82.1
	MIN	51	50	47	57	55	52	51	57	50	57	59	63	61	57	57	58	52	43	58.	49	55	47	46	46	42	38	47	36	40	36		50.6
GEORGETOWN	MAX	65	70	77	78	78	83	81	80	74	83	78	78	80	72	68	62	57	67	72	60	69	69	45	49	44	44	44	40	42	34		64.8
	MIN	40	34	40	47	47	52	50	53	40	44	52	47	42	49	46	40	37	34	43	37	34	35	35	33	31	30	31	28	22	14		38.9
GLENWOOD SPRINGS 1 N	MAX	82	81	86	89	86	88	92	86	88	89	89	84	85	83	78	67	67	70	74	68	72	70	72	60	53	48	56	56	53	49		74.0
	MIN	42	36	38	41	40	42	45	46	40	43	43	49	43	43	43	43	50	39	46	49	45	43	50	44	37	37	44	30	35	34		42.1
GORE PASS RANCH	MAX	74	74	79	80	81	84	86					80	80	77	73	65	58	65	71	60	65		68	46	48	47	47	44	41	37		65.2
	MIN	35	22	23	26	29	30	30	35			29	33	26	30	30	38	33	24	35	37	26		33	33	32	26	30	20	25	16		29.1
GRAND JUNCTION WB AP	MAX	85	86	90	93	92	92	93	91	92	90	88	90	86	84	79	68	65	68	72	71	77	73	73	61	55	65	69	59	55	50		77.1
	MIN	54	51	55	61	59	58	59	62	59	59	62	64	62	58	55	53	48	45	57	50	55	50	46	46	42	39	42	34	38	37		52.0
GRAND LAKE 1 WNW	MAX	77	70	76	88	78	80	84	80	78	80	81	79	81	77	75	79	77	59	59	65	69	62	64	55	40	40	40	41	36	42		67.1
	MIN	27	22	22	25	26	26	27	30	26	23	23	28	24	26	29	28	26	25	28	30	27	27	32	30	29	27	36	27	21	7		26.1
GRAND LAKE 6 SSW	MAX	72	67	72	75	72	76	78	74	74	76	75	72	74	69	65	60	54	59	65	60	61	59	60	54	44	43	44	41	40	39		62.5
	MIN	35	28	29	32	34	35	35	37	36	31	34	36	30	34	34	42	36	32	38	36	34	31	39	33	34	31	32	20	25	14		32.6
GREAT SAND DUNES NM	MAX	81	78	78	80	82	83	79	75	74	80	78	74	75	73	76	72	68	66	71	69	70	70	66	62	50	62	65	60	58	45		70.7
	MIN	47	39	42	49	48	47	48	52	47	41	42	43	44	44	45	46	43	36	46	42	39	40	40	33	27	30	47	30	33	28		41.3
GREELEY	MAX	87	78	75	82	94	90	95	94	95	70	84	86	85	83	80	71	55	48	73	78	76	80	64	62	49	64	62	62	52	57		74.4
	MIN	50	46	43	44	49	47	51	51	47	39	44	45	43	46	50	49	43	39	44	48	43	42	49	46	36	42	46	32	30	31		43.8
GREEN MOUNTAIN DAM	MAX	78	73	79	83	82	83	85	82	82	84	84	80	81	77	73	69	62	68	72	68	67	67	68	63	47	50	48	40	43	38		69.2
	MIN	37	32	33	37	40	42	42	43	43	37	40	40	35	39	37	42	39	31	41	38	34	33	39	35	33	29	32	23	26	23		35.8
GREYSTONE	MAX	88	84	86	84	85	85	89	86	89	88	84	85	85	84	86	74	63	63	66	65	65	64	59	49	46	58	46	48	48	50		71.7
	MIN	43	41	42	41	40	52	43	46	42	49	60	54	53	48	51	40	41	34	44	40	42	30	37	33	35	34	33	26	25	24		40.8
GROVER 10 W	MAX	85	82	83	93	90	96	93	97	78	85	89	87	80	90	84	75	45	70	77	75	80	78	63	50	64	57	60	50	47	40		74.8
	MIN	47	42	41	48	66	54	49	54	54	41	48	46	45	41	52	42	39	37	48	49	48	48	45	42	37	35	37	31	28	28		44.1
GUNNISON	MAX	77	78	82	84	82	85	88	82	84	79	82	83	79	78	78	66	58	69	76	70	70	73	72	51	65	61	52	59	49	39		71.7
	MIN	31	25	25	29	30	30	31	34	29	36	37	40	32	32	30	41	39	30	38	31	27	29	33	27	27	32	40	31	31	25		31.7
HAYDEN	MAX	74	75	82	84	85	86	90	86	85	87	87	83	86	80	76	67	60	68	62	63	64	63	66	52	48	52	45	49	51	51		70.2
	MIN	30	27	31	33	37	35	39	41	36	31	40	45	42	39	43	41	41	31	43	41	39	25	40	36	35	32	35	28	30	22		35.6
HERMIT 7 ESE	MAX	77	73	76	75	77	80	79	76	80	76	75	75	74	73	70	65	50	66	66	65	63	65	63	54	49	57	60	55	47	41		66.7
	MIN	27	21	25	27	27	27	30	31	28	29	22	33	46	27	26	38	31	24	26	25	24	23	23	32	17	26	35	24	32	30		27.9
HOLLY	MAX	95	86	85	87	94	102	93	98	93	78	77	82	82	80	91	89	78	54	68	95	95	93	79	62	68	72	75	79	62	44		81.2
	MIN	57	48	61	61	56	49	61	62	63	37	40	41	35	46	42	42	46	48	48	56	48	52	55	54	39	42	43	45	39	37		48.4
HOLYOKE	MAX	82	83	84	98	99	104	103	99	89	83	88	87	85	90	87	73	45	76	83	84	85	76	60	57	73	68	72	70	49	42		79.1
	MIN	55	46	45	55	57	60	62	60	50	39	40	38	36	36	40	44	40	43	57	51	45	47	50	46	40	42	46	38	33	34		45.8
HOT SULPHUR SPR 2 SW	MAX	74	74	79	82	84	80	88	81	81	83	84	85	80	82	81	63	57	67	68	70	71	70	69	60	45	47	42	44	40	36		68.9
	MIN	35	26	27	32	36	34	35	38	35	30	34	37	36	33	31	42	38	30	33	34	32	31	30	34	32	30	31	21	27	17		32.0
IDAHO SPRINGS	MAX	77	67	83	88	85	88	82	85	74		80	82	74	78	75	64	51	63	78	67	73	65	57	48	59	57	48	53	37	35		68.0
	MIN	49	29	32	38	39	44	41	45			35	39	37	39	40	39	37	29	36	33	31	29	30	36	31	31	32	22	22	14		34.3
IGNACIO 1 N	MAX	82	84	86	86	85	89	90	85	90	86	85	86	82	80	79	75	72	73	78	75	75	76	75	68	60	69	72	67	59	47		77.2
	MIN	35	36	37	38	39	38	41	40	38	42	42	51	41	36	39	44	45	35	37	37	36	35	35	40	27	31	36	31	42	35		38.0
JOHN MARTIN DAM	MAX	95	87	89	98	99	98	98	97	91	88	84	82	81	90	90	85	67	70	93	93	89	86	72	68	75	76	78	76	55	40		83.0
	MIN	65	49	54	63	63	58	54	68	62	46	45	44	41	42	44	53	45	48	52	48	48	53	50	52	40	44	44	46	35	37		49.8
JULESBURG	MAX	83	80	82	98	97	100	102	99	98	94	89	85	84	89	88	79	73	77	85	85	85	82	67	60	69	69	69	68	58	45		81.3
	MIN	56	43	44	55	53	50	53	66	51	43	48	40	44	47	43	41	38	42	54	51	44	45	49	44	39	44	44	36	34	28		45.6
KASSLER	MAX	82	74	86	94	94	94	94	93	88	90	90	88	83	87	82	75	55	75	85	79	81	72	68	59	67	69	65	59	48	39		77.2
	MIN	52	45	49	59	57	52	60	61	49	40	55	57	46	53	57	47	46	41	50	48	50	39	40	45	36	39	42	32	30	27		46.8
KAUFFMAN 4 SSE	MAX	78	76	80	97	97	97	97	97	84	72	86	84	80	85	81	73	46	71	82	79	81	69	61	49	66	62	65	53	42	40		74.3
	MIN	49	39	36	40	42	42	53	44	42	28	31	33	31	29	44	38	35	33	41	42	36	44	42	40	35	32	37	28	25	19		37.0
KIT CARSON	MAX			85	98	101	101	97	98	84	78	81	80	78	86	87	79	53	70	89	85	85	76	70	62	78	75	81	69	48	38		79.0
	MIN			49	54	56	53	50	60	57	41	45	42	38	38	40	41	42	43	55	44	45	51	46	49	33	41	42	44	32	32		45.1
LA JUNTA FAA AP	MAX	85	91	90	101	100	101	100	100	77	86	87	86	84	90	87	74	54	75	92	91	88	76	63	65	73	76	77	59	44	40		80.4
	MIN	60	55	53	62	65	62	61	67	55	45	47	45	51	48	51	53	46	49	50	52	49	52	52	45	39	44	46	43	35	35		50.6
LAKE CITY	MAX	74	73	78	79	78	81	82	78	81	78	75	72	76	75	72	64	58	67	71	68	66	70	69	62	50	59	61	58	46	39		68.7
	MIN	31	31	39	43	44	42	43	45	41	36	42	43	38	39	38	39	36	21	38	32	30	29	31	34	31	27	37	23	29	27		35.3
LAKE MORAINE	MAX	60	59	65	69	70	75	73	72	63	69	66	65	65	69	59	64	49	57	61	59	60	60	62	48	49	49	46					61.6
	MIN	38	35	39	40	42	44	44	56	41	42	38	33	39	35	32	38	34	36	45	43	42	41	39	33	30	28	35	34				38.4
LAMAR	MAX	86	86	89	99	101	99	97	98	79	79	82	83	83	91	87	76	52	68	92	91	90	78	60	67	75	76	78	62	50	41		79.8
	MIN	57	47	59	60	61	51	54	70	50	38	47	42	38	41	40	52	46	50	51	51	47	50	49	48	37	45	42	46	37	36		48.1

See Reference Notes Following Station Index

DAILY TEMPERATURES

Station		Day Of Month 1	2	3	4	5	6	7	8	9	10	11	12	13	14	15	16	17	18	19	20	21	22	23	24	25	26	27	28	29	30	31	Average
LAS ANIMAS 1 N	MAX	92	91	91	100	101	102	101	102	85	85	88	85	88	91	89	80	69	75	95	91	88	79	75	79	77	77	79	66	55	40		83.9
	MIN	60	48	49	62	51	51	49	61	60	41	40	44	43	40	41	53	46	49	52	43	45	48	50	48	36	42	44	47	36	35		47.1
LEADVILLE	MAX	65	68	69	72	71	74	78	72	76	74	71	72	73	65	67	55	48	60	63	55	59	62	56	37	43	38	41	44	32	32		59.7
	MIN	36	33	36	39	44	42	43	44	38	33	39	38	34	38	36	36	31	32	36	34	33	32	31	28	25	25	28	18	20	15		33.2
LIMON 8 SSW	MAX	80	81	85	95	96	98	96	93	78	80	84	81	80	88	86	69	50	75	85	82	79	71	63	57	68	70	68	54	40	36		75.6
	MIN	48	38	39	45	50	52	56	44	47	38	34	37	35	31	41	42	37	35	47	40	35	33	33	42	35	31	38	34	26	26		39.0
LIMON	MAX	78	78	81	93	93	95	93	91	72	78	82	78	77	87	84	65	48	73	84	77	78	69	53	57	68	66	65	52	39	35		73.0
	MIN	51	39	44	44	54	55	47	49	45	39	34	35	35	31	40	43	38	34	45	42	38	39	39	40	31	34	42	36	28	28		40.0
LITTLE HILLS	MAX	83	83	85	86	86	88	89	87	85	89	86	82	83	80	76	67	59	67	64	66	66	65	66	56	53	61	58	54	52	53		72.5
	MIN	32	28	28	38	36	38	38	40	34	33	45	44	44	44	49	44	44	32	49	40	39	31	41	35	33	34	40	24	32	20		37.0
LONGMONT 2 ESE	MAX	89	77	74	84	96	96	95	89	96	68	83	89	86	83	86	83	56	47	70	77	80	80	68	63	54	63	68	65	57	37		75.3
	MIN	47	47	41	44	47	46	50	49	48	38	44	45	44	42	47	52	45	43	45	45	39	38	41	46	38	40	41	34	30	30		42.9
MANASSA	MAX	82	81	82	82	82	84	83	84	82	80	80	79	78	79	78	73	65	69	73	72	72	73	72	64	60	66	68	66	60	49		73.9
	MIN	29	29	29	44	37	34	36	43	31	33	33	34	34	32	30	45	38	30	44	40	39	32	31	36	20	18	41	24	40	29		33.8
MARVINE	MAX	73	74	72	80	77	81	86	85	86	84	84	74	80	84	71	63	51	64	63	62	61	63	62	52	41	47	46	46	42	44		66.6
	MIN	27	26	30	31	32	34	40	35	36	39	41	39	36	34	37	38	37	29	26	34	34	33	39	31	31	32	32	24	32	32		33.4
MAYBELL	MAX	80	79	84	87	85	87	90	86	83	88	88	83	85	80	78	67	61	68	70	66	59	63	59	52	48	59	46	49	50	53		71.1
	MIN	35	30	32	39	34	35	40	39	35	33	45	45	43	42	46	44	46	32	48	45	39	29	41	38	38	33	37	31	31	24		37.6
MEEKER	MAX	84	80	86	84	87	89	93	87	85	89	82	86	85	83	79	66	61	69	66	65	71	67	61	56	55	57	56	54	51	53		72.9
	MIN	35	31	34	35	39	40	41	39	36	35	42	45	40	42	45	41	40	30	45	37	40	31	43	35	34	35	39	24	33	25		37.0
MESA VERDE NP	MAX	88	85	88	88	86	87	87	91	91	86	86	86	81	80	78	78	67	73	79	75	78	76	75	67	55	69	72	65	59	44		77.3
	MIN	53	52	54	57	51	53	51	56	61	53	55	58	53	51	51	49	45	45	49	48	48	46	46	46	36	39	50	38	40	32		48.9
MONTE VISTA	MAX	78	78	80	82	82	82	83	81	80	79	80	78	75	78	75	73	67	70	75	70	75	74	72	65	60	65	67	63	58	40		72.8
	MIN	35	30	29	34	34	35	37	40	34	34	37	39	32	33	35	43	28	28	39	20	26	27	26	29	20	20	43	31	30	31		32.0
MONTROSE NO 2	MAX	92	83	83	90	91	90	92	94	90	89	87	89	87	84	87	82	69	65	75	77	78	75	75	79	60	53	64	64	59	44		78.2
	MIN	46	44	44	49	52	53	50	55	50	48	50	54	49	50	53	49	48	38	39	47	49	41	45	44	32	34	39	32	33	29		44.9
MONUMENT 2 W	MAX	76	77	83	92	91	92	90	93	78	80	88	80	74	87	81	67	57	70	82	77	75	67	63	51	64	65	58	52	38	32		72.7
	MIN	46	39	42	48	58	59	57	49	46	38	44	45	38	43	50	42	41	34	46	42	39	35	36	36	32	35	34	28	26	23		41.0
NORTHOALE	MAX	87	81	86	85	86	88	87	87	89	83	83	84	87	87	85	77	76	73	67	68	77	79	74	72	63	58	69	70	64	59		77.7
	MIN	43	37	37	42	45	38	41	38	40	39	43	44	48	48	39	42	48	45	32	35	47	41	36	37	36	22	29	35	29	25		38.7
NORTH LAKE	MAX	69	76	78	79	79	82	82	78	66	77	78	78	71	74	73	70	65	66	73	69	72	71	69	58	59	61	64	62	45	36		69.3
	MIN	49	31	39	39	45	59	51	40	46	31	43	43	35	33	37	46	34	36	46	35	34	30	32	32	32	38	40	31	26	24		37.9
NORWOOO	MAX	78	80	83	83	83	85	85	82	84	78	80	82	78	76	77	68	60	62	71	70	68	70	70	58	52	60	63	58	49	43		71.2
	MIN	35	35	41	42	47	45	45	43	43	42	42	47	40	40	43	45	41	36	43	38	41	37	43	41	27	30	35	26	32	27		39.1
OURAY	MAX	77	78	81	81	81	83	84	82	82	80	79	77	78	74	73	66	56	69	74	69	69	72	69	62	42	61	62	56	46	39		70.1
	MIN	41	42	45	50	51	48	50	49	47	50	49	51	49	48	47	46	42	38	49	43	45	41	44	34	31	35	41	29	32	30		43.2
PAGOSA SPRINGS	MAX	82	81	84	89	81	85	86	82	88	81	82	83	76	77	76		70	68	74	70	72	71	70	67	52	69	69	62	56	43		74.0
	MIN	30	31	32	30	34	34	36	36	33	38	36	45	35	32	32		42	31	33	34	30	29	30	32	23	25	31	27	36	31		32.7
PALISAOE 1 S	MAX	88	90	94	94	94	95	96	93	94	93	91	93	90	87	84	74	70	73	78	76	80	77	74	67	58	65	69	62	58	56		80.4
	MIN	55	53	54	57	58	58	59	60	60	59	63	63	60	60	58	52	51	44	53	53	52	52	54	45	42	37	48	34	39	36		52.3
PAONIA	MAX	84	84	87	87	87	90	90	86	88	89	87	87	81	83	77	71	68	73	75	75	74	75	75	65	54	57	65	62	53	48		75.9
	MIN	45	45	45	49	49	55	50	52	49	50	54	54	50	50	48	46	46	42	50	45	40	41	49	44	34	33	44	30	36	32		45.2
PARADOX	MAX	99	91	95	92	92	97	98	90	96	93	90	93	89	87	83	70	66	75	75	80	79	88	77	66	65	74	71	63	56	47		81.2
	MIN	44	40	40	44	45	44	45	45	43	48	49	56	60	46	51	50	52	38	49	47	45	44	46	43	33	31	47	34	39	32		44.3
PARKER 9 E	MAX	78	74	84	93	92	92	93	93	81	88	90	85	80	85	82	67	55	75	83	75	78	71	65	59	65	68	63	53	44	41		75.1
	MIN	43	41	38	50	50	51	50	54	42	45	51	46	49	45	45	40	42	36	54	38	45	35	36	40	33	41	39	27	26	18		41.7
PUEBLO W8 AP	MAX	83	84	88	98	97	97	95	98	77	83	85	82	82	87	89	72	57	76	85	88	86	74	68	65	74	78	73	61	40	38		78.7
	MIN	57	50	50	52	54	57	55	55	54	43	45	47	43	44	51	52	46	45	52	46	44	46	50	46	36	45	45	40	33	33		47.2
REO FEATHER LAKES	MAX	68	66	73	80	73	80	83	78	67	78	79	75	72	72	67	53	45	60	68	58	67	50	44	40	48	44	43	40	30	35		61.2
	MIN	45	32	35	45	45	49	50	53	36	35	43	42	38	46	47	39	35	34	42	39	36	31	33	34	32	29	28	25	19	13		37.0
RICO	MAX	71	74	71	76	71	79	79	76	81	78	74	76	72	69	71	62	54	65	63	64	65	66	65	56	42	59	60	53	44	37		65.8
	MIN	34	30	31	34	34	34	34	33	32	35	34	37	32	30	34	38	33	29	41	30	31	30	31	33	22	29	37	24	33	25		32.1
RIFLE	MAX	83	83	87	87	85	88	93	92	93	92	92	91	81	82	79	70	63	71	73	69	73	71	70	65	53	53	59	58	54	52		75.4
	MIN	34	28	29	32	33	33	35	34	42	32	43	40	35	35	39	44	41	33	42	45	41	38	42	43	35	38	41	26	36	27		36.5
ROCKY FORD 2 ESE	MAX	89	90	90	99	100	101	99	98	89	87	87	85	85	90	89	79	66	76	92	89	87	84	73	65	73	76	79	69	52	40		82.6
	MIN	59	47	50	54	53	58	49	59	57	40	42	41	39	41	43	49	48	48	48	45	42	45	49	45	35	40	40	43	35	34		45.9
ROGGEN 2 S	MAX	81	78	85	98	90	97	97	96	89	88	91	89	87	88	86	77	58	78	80	81	81	70	47	55	68	69	67	69	65	64		79.0
	MIN	49	39	38	41	46	45	47	49	44	35	39	40	46	38	46	44	42	41	45	38	38	29	28	34	34	35	33	32	34	34		39.4
RUSH 2 NNE	MAX	79	77	80	96	96	97	94	100	82	80	86	80	77	86	85	69	55	79	86	84	79	71	56	59	71	71	72	45	40	40		75.7
	MIN	50	40	47	46	54	56	54	50	50	42	38	39	35	36	55	44	39	36	45	46	42	40	30	40	31	35	38	34	29	24		41.5
RUXTON PARK	MAX			68	78	77	78	76	79	65	71	73	67	63	72	69	59	49	59	69	66	67	57	53	44	52	55	50	42	32	29		61.4
	MIN			34	39	45	42	42	44	36	32	41	38	33	37	37	36	37	34	46	37	34	36	28	34	29	34	28	28	20	16		34.9
RYE	MAX	79	76	82	86	87	88	88	87	75	78	82	78	77	80	80	70	60	75	81	80	80	72	67	62	65	70	72	57	44	36		73.8
	MIN	45	40	41	48	55	55	54	52	53	40	47	52	39	43	50	47	45	40	52	47	40	39	36	45	34	33	38	38	27	25		43.3
SAGUACHE	MAX	79	78	81	84	85	86	86	82	83	81	82	79	76	78	78	74	64	71	74	71	74	73	72	64	60	64	68	59	52	40		73.3
	MIN	48	36	37	35	38	44	41	44	44	37	40	45	33	37	44	40	35	31	34	29	31	35	31	38	22	33	38	33	35	31		36.6
SALIOA	MAX	81	79	82	84	82	85	87	82	79	85	85	78	80	78	78	72	64	72	77	71	74	71	74	63	57	61	60	60	52	36		73.0
	MIN	42	33	34	37	38	38	41	42	39	35	40	41	34	38	38	45	44	32	38	33	34	38	35	46	43	38	43	38	28	23		37.6
SEDGWICK 5 S	MAX	84	78	78	96	96	100	100	98	88	82	86	88	82	88	87	81	45	74	85	82	84	73	64	55	72	66	62	59	45	41		77.3
	MIN	59	46	48	63	62	59	66	61	50	40	45	41	37	41	43	42	38	41	54	54	46	45	49	43	41	45	46	35	33	27		46.7
SILVERTON	MAX	74	70	75	72	75	75	80	78	78	75	72	72	79	69	70	78	55	58	64	65	70	69	68	68	44	55	55	55	45	33		66.5
	MIN	30	26	27	30	30	32	30	30	28	32	30	42	30	29	32	30	34	29	30	30	32	30	30	29	22	25	38	35	32	26		30.3
SPRINGFIELO 7 WSW	MAX	83	82	84	93	96	97	90	90	80	76	80	78	78	85	84	80	71	71	90	90	90	82	70	69	76	76	85	73	55	42		79.9
	MIN	60	46	54	58	59	60	52	61	56	37	43	39	38	42	48	48	46	44	53	59	48	45	41	50	37	44	39	37	35	32		47.0
SPRINGFIELO 8 S	MAX	85	83	83	92			91	100	79	76	81			86	86	80	75		92	91	91	89	80	69	76	78	85	65	65	43		80.8
	MIN	59	54	50	57			49	53	58	36	45		34		44	48	48		50	59	46	45	43	52	39	42	41	38	38	34		46.5
STATE TURKEY EXP FARM	MAX	84													81		78		71	77		74		75	62	66			70	56	55		
	MIN	31													32		33		32	34		32		31	37	24			25	32	33		

See Reference Notes Following Station Index

DAILY TEMPERATURES

Continued

Station		Day Of Month 1	2	3	4	5	6	7	8	9	10	11	12	13	14	15	16	17	18	19	20	21	22	23	24	25	26	27	28	29	30	31	Average
STEAMBOAT SPRINGS	MAX	72	74	81	84	82	86	89	84	81	86	85	85	85	79	80	65	58	65	66	62	63	63	66	57	43	40	41	45	45	49		68.7
	MIN	28	24	25	29	30	30	32	35	31	27	33	33	30	33	33	44	37	27	27	40	32	28	39	35	32	31	32	29	29	17		31.1
STERLING	MAX	88	77	80	83	98	97	99	98	96	69	85	88	85	81	86	85	52	48	75	84	80	83	69	57	54	69	65	67	53	39		76.3
	MIN	53	43	45	50	57	51	50	60	49	45	44	40	40	38	43	44	40	40	46	45	41	40	44	45	39	42	46	34	31	31		43.9
STRATTON 3 NE	MAX	82	82	86	98	99	100	99	98	87	80	85	84	81	88	88	78	49	76	89	80	85	75	60	63	70	69	71	54	50	40		78.2
	MIN	52	44	46	57	56	57	57	62	54	40	45	45	37	40	41	45	38	42	54	48	47	42	43	46	37	40	48	41	31	31		45.5
SUGAR LOAF RESERVOIR	MAX	62	62	67	72	70	72	73	69	71	72	68	69	71	66	62	55	50	59	60	55	58	61	55	41	43	38	39	39	34	30		58.1
	MIN	29	30	28	30	33	35	36	39	36	29	35	32	28	34	30	34	33	28	35	32	29	29	31	31	28	26	30	19	22	18		30.3
TACONY 7 SE	MAX		84		96	96	97	95	98	83	82	84	81	82	87	87	76	60	76	84	87	86	74	68	64	72	78	73	62	47	36		78.4
	MIN		50		49	55	56	55	55	54	48	44	43	43	40	55	56	44	45	52	45	42	46	50	49	36	50	45	43	28	30		46.7
TELLURIDE	MAX	74	74	82	78	78	85	80	75	80	74	77	72	71	71	71	63	55	67	68	66	67	69	67	58	42	57	59	50	44	37		67.0
	MIN	29	30	31	36	36	36	34	34	32	36	36	39	36	33	35	41	35	32	40	42	37	34	37	32	24	28	40	25	31	22		33.8
TRINIDAD	MAX	89	83	84	89	90	92	89	88	87	83	85	82	78	84	83	82	73	80	85	83	82	80	79	70	71	73	80	77	55	44		80.0
	MIN	47	54	47	56	55	54	58	62	56	49	50	48	44	47	49	53	47	44	61	50	43	47	42	46	34	44	46	37	31	29		47.7
TRINIDAD FAA AP	MAX	81	87	87	93	95	96	94	93	73	88	89	84	82	87	86	78	69	82	87	85	85	80	75	71	72	76	81	65	49	42		80.4
	MIN	56	50	50	62	60	60	56	64	48	44	52	49	50	52	52	49	45	43	56	54	41	50	39	42	33	47	38	36	30	30		47.9
TWO BUTTES 1 NW	MAX	85	85	85	94	100	101	95	92	82	78	80	79	79	88	88	80	68	62	91	92	93	88	70	70	76	76	83	71	63	48		81.4
	MIN	45	45	55	59	61	59	57	62	60	38	47	40	38	43	41	53	45	45	53	60	47	51	48	52	38	43	45	38	38	34		48.0
VALLECITO DAM	MAX	83	82	83	82	83	87	87	83	87	79	80	80	76	78	73	70	65	67	73	70	70	71	70	65	50	65	66	57	54	43		72.6
	MIN	38	39	41	42	40	43	46	43	43	42	42	50	39	37	39	49	41	33	38	38	35	36	35	35	27	30	39	30	38	32		38.7
WAGON WHEEL GAP 3 N	MAX	77	76	75	78	76	77	80	80	78	80	77	77	75	75	74		72	51	64	68	65	66	67	67	47	51	60	61	57	43		68.8
	MIN	30	25	26	27	28	28	31	31	28	30	30	35	28	28	27		34	27	27	25	25	24	25	34	19	25	32	27	32	30		28.2
WALDEN	MAX	67	69	75	80	87	82	85	79	77	80	79	78	80	76	71	62	55	62	64	59	62	60	61	49	46	43	41	40	40	38		64.9
	MIN	27	19	21	29	29	28	31	31	26	23	28	30	25	28	27	38	32	25	37	35	36	23	35	31	31	28	29	23	22	5		27.7
WALSENBURG POWER PLANT	MAX	88	86	87	91	91	93	92	92	87	87	89	83	80	86	85	80	72	79	83	80	80	78	72	68	67	72	75	72	49	32		79.2
	MIN	53	38	46	59	62	58	56	55	56	40	47	43	30	49	50	52	47	41	50	44	39	36	36	49	41	42	35	37	30	28		45.0
WATEROALE	MAX	79	80	82	91	85	96	93	95	77	81	87	87	79	86	68	76	49	72	80	78	63	69	62	53	61	62	68	55	43	39		73.2
	MIN	49	40	35	44	50	53	58	54	48	31	38	40	35	35	45	40	45	32	43	41	39	35	38	40	32	45	41	26	25	23		40.0
WESTCLIFFE	MAX	78	79	82	82	83	88	83	83	75	83	81	77	79	80	78	72	58	70	74	72	74	74	73	54	60	64	64	58	40	38		71.9
	MIN	30	27	30	37	38	35	42	40	35	28	35	35	27	30	32	39	42	33	52	42	37	38	22	37	33	35	35	32	25	23		34.2
WETMORE 2 S	MAX	82	80	87	91	91	94	93	93	80	85	88	81	81	86	84	72	62	76	82	82	81	71	67	61	70	71	66	59	48	36		76.7
	MIN	42	42	45	51	60	54	57	53	56	44	49	46	43	43	53	49	45	41	48	50	43	41	38	49	34	39	40	38	29	27		45.0
WOLF CREEK PASS 1 E	MAX	61	64	65	64	63	67	69	68	67	66	62	63	58	58	55	50	40	48	51	49	48	52	51	48	31	42	47	42	41	32		54.1
	MIN	40	35	36	40	37	38	40	36	41	37	36	38	32	33	44	38	28	29	34	33	31	37	36	28	17	18	32	30	28	25		33.6
WRAY 3 WNW	MAX	88	83	84	97	100	100	100	99	96	80	84	82	81	87	86	82	71	72	81	82	86	81	70	59	73	72	71	70	51	42		80.3
	MIN	54	40	43	56	54	53	50	61	54	37	40	38	35	41	34	43	37	41	52	46	40	37	41	44	37	46	45	40	32	32		43.4
YUMA	MAX	85	84	86	100	100	102	101	100	90	82	87	86	83	88	89	80	52	75	83	81	85	75	63	56	71	68	71	63	51	41		79.3
	MIN	54	43	46	59	57	54	58	61	52	43	47	45	42	38	39	45	38	42	53	46	48	42	48	45	39	48	47	39	32	32		46.1

DAILY SOIL TEMPERATURES

Depth in Soil ∅		Day of month 1	2	3	4	5	6	7	8	9	10	11	12	13	14	15	16	17	18	19	20	21	22	23	24	25	26	27	28	29	30	31	Average
																FORT COLLINS																	
3 Inches	7:00 A.M.	65	64	63	64	63	62	65	66	66	61	63	63	63	62	64	63	58	52	57	58	54	55	58	55	48	49	49	47	46	42		58.2
	7:00 P.M.	78	77	78	75	76	80	81	79	77	77	78	78	77	75	73	64	57	67	65	65	67	66	61	55	55	55	56	53	43	43		67.7
6 Inches	7:00 A.M.	70	69	69	69	68	68	66	71	71	68	68	69	68	67	68	68	62	58	62	63	56	61	62	60	58	53	53	52	50	46		63.1
	7:00 P.M.	77	77	77	75	74	77	79	78	77	76	77	77	76	74	74	66	61	67	67	66	67	67	63	58	57	57	58	55	47	47		68.3
12 Inches	7:00 A.M.	71	71	71	71	70	70	71	72	73	71	70	70	70	70	70	69	65	62	63	64	63	63	64	62	58	57	56	56	54	46		65.4
	7:00 P.M.	72	72	71	71	70	71	70	73	72	71	71	71	71	70	70	67	64	63	64	64	63	63	63	60	57	57	57	55	51	49		65.4
24 Inches	7:00 A.M.	71	71	70	70	71	70	70	70	70	70	70	70	70	69	69	69	68	66	65	65	65	65	65	64	63	61	61	60	59	57		66.8
	7:00 P.M.	71	71	70	71	70	70	70	71	71	70	70	70	70	69	69	69	67	66	65	65	65	65	64	63	62	61	60	59	58	57		66.6
36 Inches	7:00 A.M.	68	68	68	68	68	68	68	68	68	68	68	68	68	67	67	67	67	66	66	65	65	64	64	64	64	63	62	61	61	60		65.9
	7:00 P.M.	68	68	68	68	68	68	68	68	68	68	68	68	68	68	67	67	67	66	66	65	65	64	64	64	63	63	62	61	60	59		65.8
72 Inches	7:00 A.M.	63	63	63	63	63	63	64	64	64	63	63	63	63	63	63	63	63	63	63	63	63	63	63	63	63	62	62	62	62	61		62.9
	7:00 P.M.	64	64	64	64	64	64	64	64	64	64	64	64	64	64	64	63	63	63	63	63	63	63	63	63	62	62	62	62	62	61		63.3

∅ UNDER FORT COLLINS LOAM ON NONIRRIGATED PLOT WITH SPARSE VEGETATIVE COVER. DATA FROM MERCURIAL SOIL THERMOMETERS WITH WOOD HOUSING.

See Reference Notes Following Station Index

EVAPORATION AND WIND

Station		Day of month 1	2	3	4	5	6	7	8	9	10	11	12	13	14	15	16	17	18	19	20	21	22	23	24	25	26	27	28	29	30	31	Total or Avg.
ARBOLES	EVAP	.32	.32	.32	.29	.29	.29	.32	.32	.34	.28	.28	.28	.28	.15	.15	.20	.00	.32	.32	.32	.28	.32	.28	.00	.00	.14	.20	.14	-	-		8 7.23
	WIND	*	22	9	14	13	9	6	15	10	22	11	12	6	9	11	19	9	15	12	13	12	14	18	19	10	19	22	12	8	17		388
BONNY DAM	EVAP	.55	.38	.38	.31	.66	.43	.63	.66	.75	.44	.48	.51	.46	.48	.43	.38	.27	*	.10	.26	.26	.32	.30	*	.07	.22	.31	.20	.20	.20		10.64
	WIND	175	80	112	168	241	60	84	220	264	133	200	154	128	70	191	117	112	56	108	63	65	82	81	106	111	88	107	85	116	43		3620
	MAX	74	70	68	69	75	80	79	76	73	63	63	67	67	63	69	66	40	35	61	70	76	68	65	43	49	57	58	58	53	28		62.1
	MIN	52	41	42	44	44	46	45	46	40	33	34	34	33	36	35	37	32	31	35	45	38	36	37	38	31	31	38	36	27	23		37.3
CLIMAX 2 NW	EVAP	.30	.19	.26	.21	.29	.20	.23	.22	.22	.21	.14	.21	.18	.12	.07	*	*	.08	.16	.09	.13	.10	.07	-	-	-	-	-	-	-		8 4.80
	WIND	62	35	42	39	55	32	29	40	28	35	30	33	34	22	17	23	37	26	40	37	44	36	51	38	-	-	-	-	-	-		8 1061
	MAX	65	64	69	67	67	71	68	67	68	69	67	66	67	71	57	56	55	54	62	60	57	53	53	52	-	-	-	-	-	-		82.7
	MIN	32	30	31	33	37	34	37	39	32	30	36	33	31	32	31	33	32	32	32	31	31	31	32	32	-	-	-	-	-	-		32.7
CONEJOS 3 NNW	EVAP	.08	.03	.17	.42	.23	.11	.32	.15	.05	.34	.23	.24	.08	.36	.15	.28	.30	.02	.12	.24	.11	.09	.04	.34	.01	.10	.37	.10	.09	.23		5.40
	WIND	45	37	33	46	57	25	19	55	27	38	18	21	12	28	44	69	87	20	145	46	109	102	94	80	61	60	96	110	107	38		1726
ESTES PARK	EVAP	.39	.26	.25	.27	.20	.38	.24	.31	.33	.16	.17	.18	.20	.18	.24	.10	.05	.19	.22	.16	.16	.16	.11	.00	.19	.09	.06	.20	.05	.05		5.55
	WIND	115	42	42	61	57	103	38	65	60	35	26	26	29	34	90	54	49	98	89	67	57	88	34	40	170	151	72	120	40	37		1689
FORT COLLINS (a)	EVAP	.33	.24	.26	.16	.17	.20	.23	.24	.35	.21	.18	.21	.22	.24	.12	.18	.07	.08	.09	.13	.13	.15	.12	.04	.11	.12	.17	.12	.04	.06		4.67
	WIND	61	27	23	11	16	20	22	22	65	16	13	17	19	30	22	29	24	17	15	32	22	37	25	23	47	45	82	44	32	21		876
	MAX	76	76	78	74	75	81	80	80	73	78	80	79	77	76	74	63	62	71	71	70	73	70	61	59	59	59	83	56	50	48		66.7
	MIN	64	64	63	64	64	63	65	66	63	62	63	64	63	63	63	62	58	56	58	58	58	58	59	56	53	52	51	51	48	46		59.3
GRAND JUNCTION WB AP	EVAP	.68	.42	.42	.46	.53	.54	.56	.55	.44	.48	.45	.34	.47	.42	.34	.20	.15	.11	.21	.21	.36	.28	.27	.18	.06	.07	.29	.16	.19	.16		10.00
	WIND	100	67	82	137	107	92	106	117	73	95	98	83	111	98	103	141	107	81	96	54	139	56	72	123	93	74	122	73	94	108		2902
	MAX	77	78	82	85	82	82	82	80	83	82	81	79	77	75	72	69	66	65	67	69	72	73	71	64	60	58	64	57	62	59		72.4
	MIN	49	49	49	49	52	52	52	52	54	52	55	57	55	53	55	54	51	44	49	52	50	50	51	46	42	41	49	33	42	38		49.2
GRAND LAKE 6 SSW	EVAP	.36	.31	.29	.32	.33	.28	.25	.32	.30	.26	.24	.25	.24	.21	.17	.16	.15	.08	.19	.16	.17	.14	.16	.01	.09	.03	.01	*	*	.03		5.51
	WIND	128	113	100	102	106	102	78	108	92	77	82	97	85	94	107	136	92	96	81	77	112	112	133	99	170	206	189	89	84	75		3222
	MAX	67	65	70	70	63	72	65	71	73	72	68	67	73	67	62	54	56	57	64	62	60	58	58	51	40	38	40	45	45	35		56.8
	MIN	39	30	30	32	38	37	40	43	38	33	38	39	31	38	37	45	40	33	41	42	36	34	42	33	32	32	32	32	32	31		38.0
GREEN MTN DAM	EVAP	.29	.25	.23	.25	.30	.26	.25	.22	.28	.24	.22	.14	.23	.19	.08	.13	.10	.09	.19	.11	.14	.15	.13	*	*	.07	-	*	*	.07		8 4.77
	WIND	65	43	42	52	50	53	35	47	38	31	28	35	37	36	21	41	26	25	40	33	34	40	33	28	49	53	69	26	12	23		1145
JOHN MARTIN DAM	EVAP	.55	.29	.35	.35	.59	.39	.41	.57	.51	.27	.36	.31	.30	.28	.32	.34	.20	.10	.14	.19	.17	.35	.18	.11	.14	.20	.17	.24	.13	.00		8.51
	WIND	125	76	77	113	118	65	60	174	138	62	64	57	80	33	67	96	97	27	50	50	44	42	44	145	42	63	50	68	105	56		2288
MONTROSE NO 1	EVAP	.25	.30	.25	.38	.29	.31	.27	.40	.29	.28	.24	.22	.21	.21	.21	.12	.15	.13	.17	.11	.22	.14	.22	.20	.02	.07	.28	.18	.05	.02		6.19
	WIND	20	21	14	39	24	19	16	31	16	23	17	18	14	11	20	27	41	18	21	17	35	23	45	27	11	12	18	34	20	2		654
PUEBLO CITY RES	EVAP	.40	.30	.32	.34	.37	.43	.37	.44	.47	.35	.29	.25	.31	.29	.34	.35	.25	.05	.19	.15	.08	.42	.27	.21	.12	.21	.40	.23	*	.09		8.29
	WIND	60	70	60	90	60	90	50	60	150	70	70	60	80	70	40	70	170	80	70	30	50	60	100	150	80	170	140	90	120	60		2520
	MAX	85	82	83	82	86	82	89	85	81	77	79	78	77	76	81	82	73	57	74	74	78	80	71	71	64	64	68	72	64	39		75.1
	MIN	59	51	51	51	54	55	52	55	55	47	51	50	45	44	48	52	52	47	48	48	47	48	48	48	40	41	45	46	33	32		48.1
SPRINGFIELD 7 WSW	EVAP	.57	.48	.44	.52	.71	.67	.56	.55	.50	.34	.32	.38	.35	.40	.37	.31	.23	.13	.45	.64	.42	.36	.19	.09	.20	.36	.34	.27	*	.07		11.22
	WIND	178	125	82	188	135	101	140	234	247	94	114	83	97	121	104	92	154	69	203	215	110	115	92	177	91	146	98	134	158	113		4010
	MAX	81	79	82	85	88	89	84	82	72	74	78	71	75	77	80	74	74	71	78	77	77	73	75	69	87	72	75	69	58	42		74.9
	MIN	54	49	57	58	56	53	55	55	53	45	43	44	41	42	47	49	49	49	54	55	48	47	47	53	40	43	44	42	40	34		48.2
SUGAR LOAF RES	EVAP	.21	.23	.17	.16	.21	.19	.20	.21	.23	.15	.12	.14	.15	.12	.10	.04	.04	.08	.19	.02	.16	.18	*	*	.04	-	-	-	-	-		8 3.66
	WIND	30	43	33	36	31	17	34	36	30	21	15	31	14	69	12	20	33	34	34	41	42	43	36	36	43	-	-	-	-	-		8 977
VALLECITO DAM	EVAP	.35	.25	.26	.25	.28	.27	.25	.30	.14	.25	.22	.18	.20	.21	.17	.15	.06	.10	.18	.15	.15	.15	.19	.06	.03	.11	.18	.12	.01	.00		5.22
	WIND	29	22	28	40	20	25	24	33	22	22	24	20	25	27	26	27	14	18	17	46	18	31	15	11	17	38	55	33	8	5		740
WAGON WHEEL GAP 3 N	EVAP	.28	.22	.28	.24	.28	.27	.21	.24	.29	.23	.18	.20	.22	.18	.19	*	.32	.04	.14	.22	.21	.18	.19	.27	.11	.08	.18	.22	.18	.07		5.62
	WIND	71	47	43	32	67	57	28	36	46	32	35	33	45	35	34	*	114	28	41	55	72	48	58	87	32	44	117	112	70	23		1542

MAXIMUM AND MINIMUM IN ABOVE TABLE REFER TO EXTREMES OF TEMPERATURE OF WATER IN PAN AS RECORDED DURING THE 24 HOURS ENDING AT TIME OF OBSERVATION.
(a) EVAPORATION MEASURED IN SUNKEN PAN 3 FEET BY 3 FEET.

SUPPLEMENTAL DATA

Station	Wind direction: Prevailing	Wind direction: Percent of time from prevailing	Wind speed m. p. h.: Average	Wind speed m. p. h.: Fastest mile	Wind speed m. p. h.: Direction of fastest mile	Wind speed m. p. h.: Date of fastest mile	Relative humidity averages - percent: 5:00A MST	11:00A MST	5:00P MST	11:00P MST	Number of days with precipitation: Trace	.01–.09	.10–.49	.50–.99	1.00–1.99	2.00 and over	Total	Percent of possible sunshine	Average sky cover sunrise to sunset
ALAMOSA WB AIRPORT	-	-	-	-	-	-	67	34	28	-	2	2	1	0	1	0	6	-	4.0
COLORADO SPRINGS WB AIRPORT	SSE	13	9.8	++25	N	24	61	35	32	53	1	2	2	1	2	0	8	-	4.9
DENVER WB AIRPORT	SSW	16	10.0	38	NW	27	55	30	30	49	4	4	3	1	0	0	12	77	5.2
GRAND JUNCTION WB AIRPORT	ESE	33	9.5	35	W	27	47	33	26	41	7	7	2	0	0	0	16	57	5.4
PUEBLO WB AIRPORT	ESE	11	8.0	32	W	8	65	38	31	51	2	3	1	0	2	0	8	78	4.5

++ FASTEST OBSERVED ONE MINUTE WIND SPEED. THIS STATION IS NOT EQUIPPED WITH AUTOMATIC RECORDING WIND INSTRUMENTS.

See reference notes following Station Index.

SNOWFALL AND SNOW ON GROUND

Station		Day of month																													
		1	2	3	4	5	6	7	8	9	10	11	12	13	14	15	16	17	18	19	20	21	22	23	24	25	26	27	28	29	30	31
AKRON FAA AP	SNOWFALL																													6.0	3.0	
	SN ON GND																													1	2	
ALAMOSA W8 AP	SNOWFALL																													0.8	1.4	
	SN ON GND																														1	
ASPEN	SNOWFALL																													10.0	T	
	SN ON GND																													2	-	
BOULDER	SNOWFALL																													10.4	0.5	
	SN ON GND																													5	2	
BYERS	SNOWFALL																													8.0	T	
	SN ON GND																													-	-	
CANON CITY	SNOWFALL																													7.0	6.5	
	SN ON GND																													-	-	
CHEESMAN	SNOWFALL																													24.0	T	
	SN ON GND																													20	18	
COCHETOPA CREEK	SNOWFALL																														2.0	
	SN ON GND																														2	
COLORADO SPRINGS WB AP	SNOWFALL																												4.9	13.6	9.4	
	SN ON GND																													5	12	
	WTR EQUIV																													0.5	1.8	
CRESTED BUTTE	SNOWFALL																T								0.5	2.5	T			11.0	T	
	SN ON GND																								1	3				4		
DENVER WB AP	SNOWFALL																												0.5	10.1	2.3	
	SN ON GND																													4	4	
	WTR EQUIV																													0.5	0.8	
DILLON 1 S	SNOWFALL																								T	3.0	5.0	4.0	3.0	9.0		
	SN ON GND																								-	-	-	-	-	-	-	
EAGLE FAA AP	SNOWFALL																												T	4.0	T	
	SN ON GND																													1		
ESTES PARK	SNOWFALL																													4.3		
	SN ON GND																													-	-	
FORT COLLINS	SNOWFALL																													2.5	0.5	
	SN ON GND																													1		
FORT MORGAN	SNOWFALL																													1.0		
	SN ON GND																															
FRASER	SNOWFALL																										-	-	-	-		
	SN ON GND																										2	13	10	8	8	
GRAND LAKE 1 WNW	SNOWFALL																								1.0		1.0	4.0		4.0		
	SN ON GND																								1		1	5	4	6	5	
GREYSTONE	SNOWFALL																											T				
	SN ON GND																															
GROVER 10 W	SNOWFALL																													2.0		
	SN ON GND																													-	-	
HARTSEL	SNOWFALL																												-	-	-	
	SN ON GND																													17	13	
HOLYOKE	SNOWFALL																													1.0		
	SN ON GND																															
IDAHO SPRINGS	SNOWFALL																											T		12.0	0.2	
	SN ON GND																													5	4	
KIT CARSON	SNOWFALL																													T	2.0	
	SN ON GND																															
LIMON 8 SSW	SNOWFALL																													5.0		
	SN ON GND																													4	-	
OURAY	SNOWFALL																													4.0	T	
	SN ON GND																													4	2	
PARKER 9 E	SNOWFALL																													12.0	2.0	
	SN ON GND																													10	6	
PUEBLO WB AP	SNOWFALL																													9.5	4.5	
	SN ON GND																													T	T	
RUXTON PARK	SNOWFALL																												0.5	24.0	9.0	
	SN ON GND																													24	25	
RYE	SNOWFALL																													9.0	5.0	
	SN ON GND																													9	14	
SAGUACHE	SNOWFALL																														1.5	
	SN ON GND																															
SALIDA	SNOWFALL																													7.5	2.0	
	SN ON GND																													5	6	
SEDGWICK 5 S	SNOWFALL																													T		
	SN ON GND																															
SILVERTON	SNOWFALL																								T						16.0	
	SN ON GND																														16	
STEAMBOAT SPRINGS	SNOWFALL																										1.0		1.0	0.4		
	SN ON GND																															
SUGAR LOAF RES	SNOWFALL																								-	-	-	-		-	-	
	SN ON GND																										8	17	16	24	18	
TRINIDAD FAA AP	SNOWFALL																													1.0	T	
	SN ON GND																														T	
WAGON WHEEL GAP 3 N	SNOWFALL																		T							T		T		T		
	SN ON GND																		T													
WALDEN	SNOWFALL																								T		T	T		3.5		
	SN ON GND																													2	1	

See reference notes following Station Index.

SNOWFALL AND SNOW ON GROUND

Station		Day of month																													
		1	2	3	4	5	6	7	8	9	10	11	12	13	14	15	16	17	18	19	20	21	22	23	24	25	26	27	28	29	30	31
WESTCLIFFE	SNOWFALL																								T					8.0	16.0	
	SN ON GND																													8	24	
WOLF CREEK PASS 4 W	SNOWFALL																			2.0						5.0					15.0	
	SN ON GND																			-	-	-	-	-	-	-	-	-	-	-	15	
YUMA	SNOWFALL																													T	1.0	
	SN ON GND																															

See reference notes following Station Index.

TOTAL PRECIPITATION

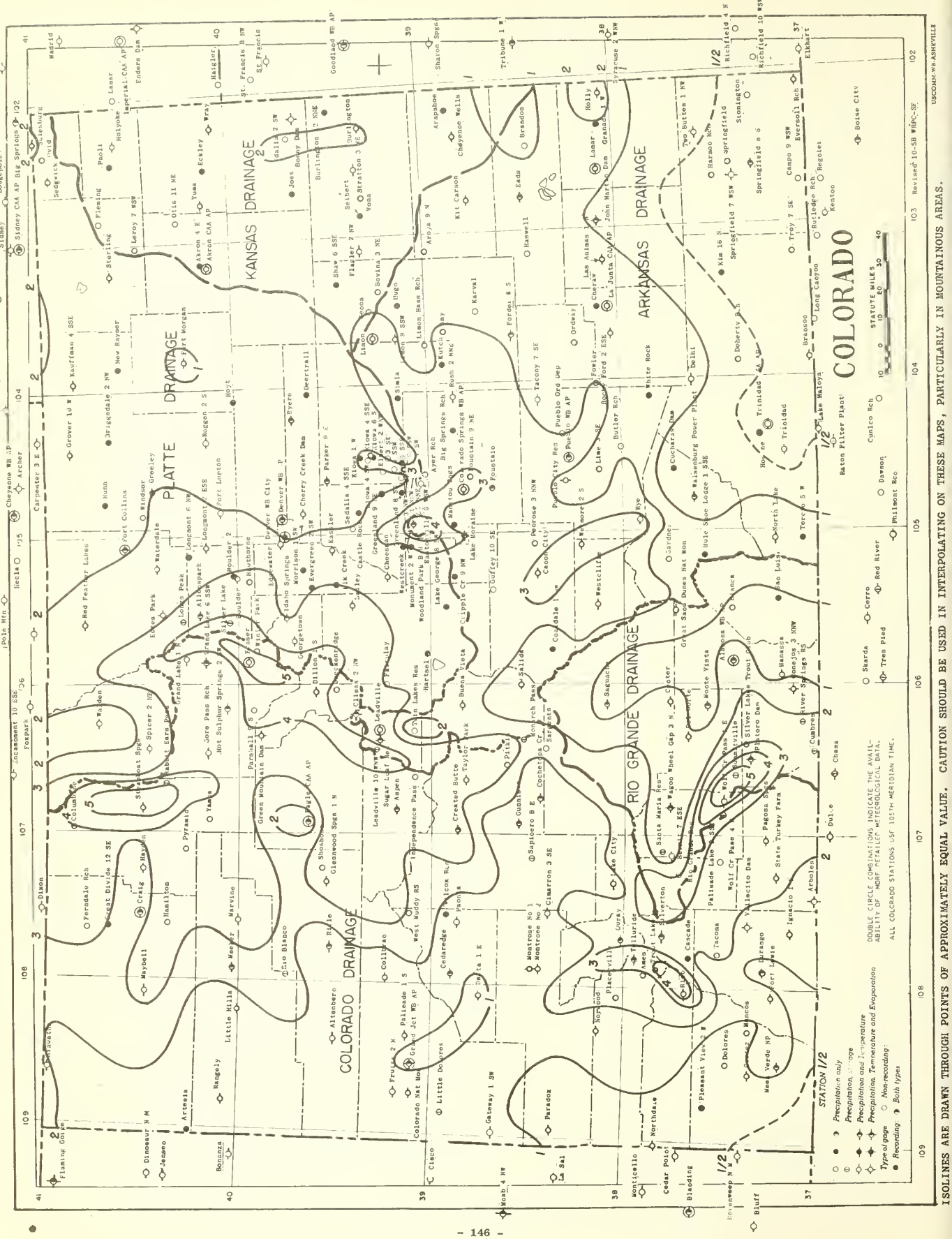

ISOLINES ARE DRAWN THROUGH POINTS OF APPROXIMATELY EQUAL VALUE. CAUTION SHOULD BE USED IN INTERPOLATING ON THESE MAPS, PARTICULARLY IN MOUNTAINOUS AREAS.

AVERAGE TEMPERATURE

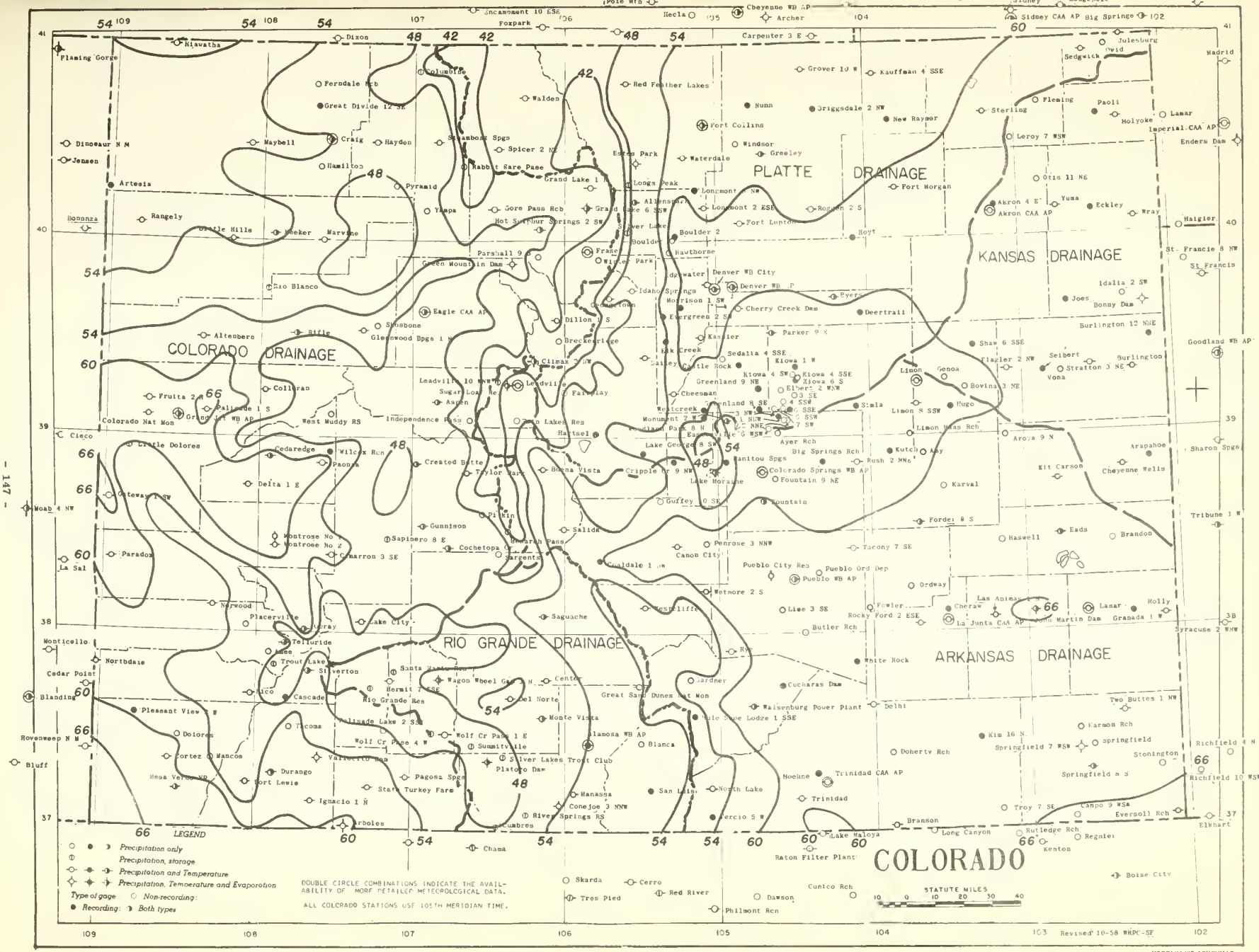

ISOLINES ARE DRAWN THROUGH POINTS OF APPROXIMATELY EQUAL VALUE. CAUTION SHOULD BE USED IN INTERPOLATING ON THESE MAPS, PARTICULARLY IN MOUNTAINOUS AREAS.

USCOMM WB ASHEVILLE

SEPTEMBER 1959

STATION INDEX

STATION	INDEX NO.	COUNTY	DRAINAGE ‡	LATITUDE	LONGITUDE	ELEVATION	TEMP.	PRECIP.	EVAP.	SPECIAL (SEE NOTES)	OBSERVER
AKRON 4 E	0109	WASHINGTON	3	40 09	103 09	4538				C	DRY LAND FIELD STA
AKRON FAA AIRPORT	0114	WASHINGTON	3	40 07	103 10	4582	MID	MID		H	FED AVIATION AGENCY
ALAMOSA WB AIRPORT	0130	ALAMOSA	5	37 27	105 52	7536	MID	MID		C HJ	U S WEATHER BUREAU
ALLENSPARK	0183	BOULDER	4	40 12	105 32	8500	5P	5P		C	CHARLES JENSEN
ALTENBERN	0214	GARFIELD	2	39 30	108 23	5690	5P	5P		H	ORVILLE C ALTENBERN
AMES	0228	SAN MIGUEL	2	37 54	107 55	8701		5P			WEST COLO POWER CO
AMY	0242	LINCOLN	1	38 54	103 39	5420		6P			BEN H MARSHALL
ARAPAHOE	0304	CHEYENNE	3	38 51	102 11	4013				C	JOSEPH M FROST
ARBOLES	0307	ARCHULETA	2	37 01	107 25	6175	5P	5P	5P		MRS BETTY M SEIBEL
AROYA 9 NNE	0343	CHEYENNE	1	38 59	103 06	4900		7P			CLARK WRIGHT
ARTESIA	0354	MOFFAT	2	40 15	109 01	5900				C	MRS GLADYS E CADY
ASPEN	0370	PITKIN	2	39 12	106 50	7903	6P	6P		C H	DAVID H FARNY
AYER RANCH	0437	EL PASO	1	39 01	104 36	7232		8A			RALPH J AYER
BAILEY	0454	PARK	4	39 24	105 29	7733	5P	5P			U S FOREST SERVICE
BIG SPRINGS RANCH	0712	EL PASO	1	38 52	104 19	6035				C	ARTHUR H NUTT
BLANCA	0776	COSTILLA	5	37 26	105 31	7503		12M			LINDEL J HUDSON
BOND	0810	EAGLE	2	39 53	106 42	6700	6P	6P		H	AGENT D+R G W RY
BONNY DAM	0834	YUMA	3	39 38	102 11	3647	7A	7A	7A		U S BUR RECLAMATION
BOULDER 2	0843	BOULDER	4	40 01	105 16	5400				C	THOMAS L PLATT
#BOULDER	0848	BOULDER	4	40 01	105 17	5444	6P	6P		H	CITY OF BOULDER
BOVINA 3 NE	0862	LINCOLN	3	39 14	103 22	5280		7P			IRA W FREEMAN
BRANDON	0895	KIOWA	1	38 27	102 27	3925		8A			MRS ELSIE E WHITE
BRANSON	0898	LAS ANIMAS	1	37 01	103 53	6292	5P	5P			CHARLES S MITCHELL
BRECKENRIDGE	0909	SUMMIT	2	39 29	106 02	9579		5P			MISS HELEN E RICH
BRIGGSDALE 2 NW	0945	WELD	4	40 39	104 20	4875				C	U S FOREST SERVICE
BUENA VISTA	1071	CHAFFEE	1	38 51	106 08	7954	4P	4P			LLOYD R SWEDMIN
BURLINGTON	1121	KIT CARSON	3	39 18	102 16	4171	5P	5P		H	RALPH C BINARD
BURLINGTON 12 NNE	1126	KIT CARSON	3	39 28	102 09	4230				C	SHIRLEY M JAMES
BUTLER RANCH	1157	PUEBLO	1	38 02	104 28	4850		5P			MRS WINIFRED ORR
BYERS	1179	ARAPAHOE	4	39 42	104 13	5202	8P	8P		C H	W L BEST
CAMPO 11 WSW	1268	BACA	1	37 03	102 45	4329		6P			JESS L PERKINS
CANON CITY	1294	FREMONT	1	38 26	105 16	5343	4P	4P		H	WARDEN PENITENTIARY
CASTLE ROCK	1401	DOUGLAS	4	39 22	107 52	6250				C	US SOIL CON SERVICE
CEDAREDGE	1440	DELTA	2	38 54	107 56	6175	5P	5P		C H	PHILIP R AUST
CENTER	1458	SAGUACHE	5	37 45	106 07	7668	8P	8P			WILLIAM B SUTLEY
CHEESMAN	1528	JEFFERSON	4	39 13	105 17	6875	5P	5P		H	BOARD OF WATER COMM
CHERAW	1539	OTERO	1	38 06	103 30	4072				C	SIMON B SCHULTZ
CHERRY CREEK DAM	1547	ARAPAHOE	4	39 39	104 51	5649	4P	4P			CORPS OF ENGINEERS
CHEYENNE WELLS	1564	CHEYENNE	3	38 49	102 21	4250	4P	4P			CITY WATER DEPT
CIMARRON 3 SE	1609	MONTROSE	2	38 24	107 31	7096	6P	6P			CARL E MC MILLEN
CLIMAX 2 NW	1660	EAGLE	2	39 23	106 12	11300	4P	4P	4P	C	HIGH ALTITUDE OBS
COALDALE 1 NW	1693	FREMONT	1	38 23	105 47	6525				C	R L BANTA
COCHETOPA CREEK	1713	GUNNISON	2	38 26	106 46	8000	8A	8A		C H	HAROLD F KREUGER
COLLBRAN	1741	MESA	2	39 14	107 58	6137	5P	5P		H	TED A SMITH
COLORADO NAT MON	1772	MESA	2	39 06	108 44	5780	5P	5P			SUPT COLO NAT PARK
#COLORADO SPRINGS WB AP	1778	EL PASO	1	38 49	104 42	6173	MID	MID		HJ	U S WEATHER BUREAU
COLUMBINE	1792	ROUTT	2	40 51	106 58	8699		VAR			U S WEATHER BUREAU
CONEJOS 3 NNW	1816	CONEJOS	5	37 08	106 02	7900	5P	5P	5P		WILLIAM M DAPNALL
CORTEZ	1886	MONTEZUMA	2	37 21	108 34	6177	5P	5P		H	MONTEZUMA VAL IRRIG
CRAIG	1928	MOFFAT	2	40 31	107 33	6247	MID	MID		C	GLENN F JORDAN
CRESTED BUTTE	1959	GUNNISON	2	38 52	106 58	8855	5P	5P		C H	MRS MARY A YELENICK
CRIPPLE CREEK 9 NW	1978	TELLER	1	38 52	105 17	8500				C	WILLIAM W SNARE
CUCHARAS DAM	2040	HUERFANO	1	37 44	104 36	5995				C	ARCH CRISP
CUMBRES	2048	CONEJOS	5	37 01	106 27	10015		VAR			ISIDRO VALDEZ
DEERTRAIL	2162	ARAPAHOE	4	39 37	104 03	5183				C	EVERITT L DAVIS
DELHI	2178	LAS ANIMAS	1	37 38	104 01	5090	5P	5P			CHARLES F SHAFFER
DEL NORTE	2184	RIO GRANDE	5	37 40	106 21	7884	6P	6P			LYNN K WOODS
DELTA 1 E	2192	DELTA	2	38 45	108 03	5125	6P	6P			W D PRESTON
DENVER WB AIRPORT	2220	DENVER	4	39 46	104 53	5292	MID	MID		HJ	U S WEATHER BUREAU
DENVER WB CITY	2225	DENVER	4	39 45	105 00	5221	MID	MID			U S WEATHER BUREAU
DILLON 1 S	2281	SUMMIT	2	39 36	106 03	8900	6P	6P		H	RAYMOND D WAILES
DOHERTY RANCH	2312	LAS ANIMAS	1	37 23	103 53	4800		5P			MRS M A CROWDER
DOLORES	2326	MONTEZUMA	2	37 28	108 30	6936		9A			LLOYD C RYLE
DURANGO	2432	LA PLATA	2	37 17	107 53	6550	6P	6P		C H	MALCOLM R DAYTON
EADS	2446	KIOWA	1	38 29	102 47	4258	5P	5P		C	WILLARD C ROBERTS
EAGLE FAA AIRPORT	2454	EAGLE	2	39 39	106 55	6497	MID	MID		C H	FED AVIATION AGENCY
EASTONVILLE 1 NNW	2494	EL PASO	4	39 05	104 34	7250		6A			CARL R GUY
EASTONVILLE 2 NNE	2496	EL PASO	4	39 05	104 33	7270		8A			HUGH T KELLY
EASTONVILLE 3 NW	2497	EL PASO	4	39 06	104 36	7000				C	RALPH M EVANS
EASTONVILLE 6 WSW	2501	EL PASO	4	39 02	104 40	7600		10A			DARWIN O WOOLLEY
ECKLEY	2535	YUMA	3	40 07	102 29	3900					MRS ROBERTA M MAY
EDGEWATER	2557	JEFFERSON	4	39 46	105 03	5450	5P	5P			J C R SANATORIUM
ELBERT 2 WNW	2595	ELBERT	4	39 14	104 35	7025		5P			FRANK R KELLY
ELBERT 3 SE	2597	ELBERT	4	39 12	104 30	6750		9A			EARL RAMEY
ELBERT 4 SSW	2598	ELBERT	4	39 10	104 34	7220		8[illegible]			HUGH MUNDY
ELBERT 6 SSE	2600	ELBERT	4	39 08	104 32	7210				C	LELAND P OLKJER
ELBERT 6 SSW	2601	ELBERT	4	39 08	104 34	7200		8[illegible]			MR PEARL WILLS
ELBERT 7 SW	2603	ELBERT	4	39 08	104 37	7200		9[illegible]			HAROLD W ZION
ELECTRA LAKE	2624	LA PLATA	2	37 33	107 48	8398		MID			WESTERN COLO POWER CO
ELK CREEK	2633	JEFFERSON	4	39 29	105 20	8440				C	SAMUEL J HARGIS
ESTES PARK	2759	LARIMER	4	40 23	105 31	7525	4P	4P	4P	H	U S BUR RECLAMATION
EVERGREEN 2 SW	2795	JEFFERSON	4	39 37	105 21	7300				C	RAY S FLEMING
EVERSOLL RANCH	2803	BACA	1	37 02	102 05	3576	6P	6[illegible]		H	J C EVERSOLL
FAIRPLAY	2814	PARK	4	39 14	106 00	10000		A[illegible]			U S FOREST SERVICE
FERNDALE RANCH	2880	MOFFAT	2	40 47	107 39	7000		4[illegible]			JOHN J SHEPMAN
FLAGLER 2 NW	2932	KIT CARSON	3	39 19	103 05	4975	5P	7[illegible]			A E GAINES JR
FLEMING 1 S	2944	LOGAN	3	40 40	102 50	4250		6P			JOHN G MORISON
FORDER 8 S	2997	LINCOLN	1	38 33	103 41	4739	6P	6P		C	MELVIN B SAVAGE
FORT COLLINS	3005	LARIMER	4	40 35	105 05	5004	7P	7P	7P	CGH	COLORADO STATE UNIV
FORT LEWIS	3016	LA PLATA	2	37 14	108 03	7610	6P	6[illegible]			FT LEWIS A + M COL
FORT LUPTON	3027	WELD	4	40 05	104 50	4908	5P	5P			COLO CENTRAL PWR CO
FORT MORGAN	3038	MORGAN	4	40 15	103 48	4321	8A	8A		H	GT WEST SUGAR CO
FOUNTAIN	3063	EL PASO	1	38 41	104 42	5546		7A		C	ARTHUR E ORCUTT
FOUNTAIN 9 NE	3068	EL PASO	1	38 47	104 37	5960		VAR			RAY E SHONTS
FOWLER	3079	OTERO	1	38 08	104 02	4338		7A			US SOIL CON SERVICE
FRASER	3113	GRAND	2	39 57	105 50	8560	6P	6P		H	RONALD R TUCKER
FRUITA 2 N	3146	MESA	2	39 11	108 44	4518	6P	6P			S STEELE BURGIN
GARDNER	3222	HUERFANO	1	37 46	105 11	6995		6P			FRED G WAGGONER
GATEWAY 1 SW	3246	MESA	2	38 40	108 59	4562	5P	5P			MRS M S HUBBARD
GENOA	3256	LINCOLN	3	39 17	103 30	5599		6P			A O MILEY
GEORGETOWN	3261	CLEAR CREEK	4	39 42	105 43	8570	5P	5P			PUBLIC SERVICE CO
GLENWOOD SPRINGS 1 N	3359	GARFIELD	2	39 34	107 20	5823	5P	5P		H	RADIO STATION KGLN
GORE PASS RANCH	3423	GRAND	2	40 09	106 28	7602	5P	5P			MRS J M HOHNHOLZ
GRANADA 1 W	3477	PROWERS	1	38 04	102 19	3500				C	CLYDE B KENNEDY
GRAND JUNCTION WB AP	3488	MESA	2	39 07	108 32	4849	MID	MID	5P	C HJ	U S WEATHER BUREAU
GRAND LAKE 1 WNW	3496	GRAND	2	40 16	105 50	8576	3P	3P		H	US NAT PARK SERVICE
GRAND LAKE 6 SSW	3500	GRAND	2	40 11	105 52	8288	5P	5P	5P	C	U S BUR RECLAMATION
GREAT DIVIDE 12 SE	3539	MOFFAT	2	40 42	107 39	6900				C	FRANK A BOCHMANN
GREAT SAND DUNES NM	3541	ALAMOSA	5	37 43	105 31	8120	5P	5P		H	GREAT SAND DUNES NM
GREELEY	3546	WELD	4	40 26	104 41	4648	8A	8A		C	GT WEST SUGAR CO
GREENLAND 8 SE	3579	EL PASO	4	39 08	104 44	7350				C	FRANK A ROGERS
GREENLAND 9 NE	3584	DOUGLAS	4	39 16	104 44	6725				C	KELSEY POTTENGER JR
GREEN MOUNTAIN DAM	3592	SUMMIT	2	39 53	106 20	7740	4P	4P	4P		U S BUR RECLAMATION
GREYSTONE	3609	MOFFAT	2	40 37	108 40	6800	5P	5P		H	MRS ANN M DUCEY
GROVER 10 W	3643	WELD	4	40 52	104 25	5076	6P	6P		H	MRS ANNA C STINSON
GUFFEY 10 SE	3656	FREMONT	1	38 41	105 23	8200		4P			MRS CLARA G NASH
GUNNISON	3662	GUNNISON	2	38 33	106 56	7694	6P	6P		C	OWEN S WHIPP
HAMILTON	3738	MOFFAT	2	40 22	107 37	6230		6A		H	MRS ETHAL M JORDAN
HARMON RANCH	3783	BACA	1	37 29	102 41	4600		6P			W W HARMON
HARTSEL	3811	PARK	4	39 02	105 48	8866		6P		C H	MRS BESSIE C HANLIN
HASWELL	3828	KIOWA	1	38 27	103 10	4535		6P			ARTHUR F BAILOR
HAWTHORNE	3850	BOULDER	4	39 56	105 17	5923		6P			MRS LAURA E CHESEBRO
HAYDEN	3867	ROUTT	2	40 30	107 15	6337	6P	6P			A RAY GOREE
HERMIT 7 ESE	3951	MINERAL	5	37 46	107 08	9001	6P	6P			MRS MABEL WRIGHT
HOEHNE	4047	LAS ANIMAS	1	37 17	104 23	5720				C	EUGENE S PHILPOTT
HOLLY	4076	PROWERS	1	38 03	102 07	3393	6A	6A		H	W H DAVIS
HOLYOKE	4082	PHILLIPS	3	40 35	102 18	3746	6P	6P		H	F B FLANAGAN
HOT SULPHUR SPRS 2 SW	4129	GRAND	2	40 03	106 09	7800	6P	6P		C	COLO GAME + FISH DEP
HOYT	4155	MORGAN	4	40 00	104 05	4995				C	MRS BERTHA W MEYER
HUGO	4172	LINCOLN	1	39 08	103 28	5034				C	BARBARA L MATTIX
IDAHO SPRINGS	4234	CLEAR CREEK	4	39 45	105 33	7569	5P	5P		H	U S FOREST SERVICE
IDALIA 2 SW	4242	YUMA	3	39 41	102 19	3975		8A			HARVEY W BRENNER
IGNACIO 1 N	4250	LA PLATA	2	37 08	107 38	6424	5P	5P			CONSOL UTE AGENCY
INDEPENDENCE PASS	4270	PITKIN	2	39 05	106 37	10500		VAR		S	TWIN LAKES R + C CO
JOES	4380	YUMA	3	39 39	102 41	4200				C	CHAS C SNYDER
JOHN MARTIN DAM	4388	BENT	1	38 05	102 57	3814	4P	4P	4P	C H	CORPS OF ENGINEERS
JULESBURG	4413	SEDGWICK	4	41 00	102 15	3469	5P	5P			MUNICIPAL PWR PLANT
KARVAL	4444	LINCOLN	1	38 44	103 32	5130		7A			EMANUEL S INNESS
KASSLER	4452	JEFFERSON	4	39 30	105 06	5495	SS	SS			DENVER WATER COM
KAUFFMAN 4 SSE	4460	WELD	4	40 50	103 56	5250	SS	SS			MISS THYRA M NELSON
KIM 16 N	4538	LAS ANIMAS	1	37 27	103 19	5240				C	ROBERT L PLATT
KIOWA 1 W	4581	ELBERT	4	39 21	104 29	6350				C	US SOIL CON SERVICE
KIOWA 5 SE	4584	ELBERT	4	39 17	104 26	6350		6P			CLARENCE WHEELER
KIOWA 4 SW	4585	ELBERT	4	39 18	104 31	6550		6P			MERLE E HENRY
KIOWA 6 S	4587	ELBERT	4	39 16	104 29	6600				C	WELDA S RAISBECK
KIT CARSON	4603	CHEYENNE	1	38 46	102 47	4284	6P	6P		H	JOSEPH J ZIMMERMAN
KUTCH	4684	ELBERT	1	38 55	103 52	5650				C	MRS R L FLICKINGER
LA JUNTA FAA AIRPORT	4720	OTERO	1	38 03	103 31	4188	MID	MID			FED AVIATION AGENCY
LAKE CITY	4734	HINSDALE	2	38 03	107 19	8890	5P	5P			MRS EMMA L LISKA
LAKE GEORGE 8 SW	4742	PARK	4	38 55	105 29	8500				C	CHARLES J DAVIS
LAKE MORAINE	4750	EL PASO	1	38 49	105 01	10265	MID	MID		C	COLO SPGS WTR WORKS
LAMAR	4770	PROWERS	1	38 04	102 37	3635	MID	MID			CHAS E MC PHERSON JR
LAS ANIMAS 1 N	4834	BENT	1	38 04	103 13	3892	5P	5P		H	AM CRYS SUGAR CO
LEADVILLE	4884	LAKE	1	39 15	106 18	10177	11P	11P			FRED H VAN PELT
LEADVILLE 10 WNW	4886	LAKE	1	39 17	106 28	11000		VAR		S	SAMUEL C JONES
LEROY 7 WSW	4945	LOGAN	3	40 29	103 01	4390		6P			ALBERT LINDSTROM
LIME 3 SE	5001	PUEBLO	1	38 07	104 35	4900		8A			MRS MARY WYATT
LIMON 8 SSW	5015	LINCOLN	1	39 09	103 43	5526	6P	6P		H	FRED H GROVE
LIMON	501[illegible]	LINCOLN	1	39 16	103 41	5360	MID	MID			MRS DOROTHY A BELL
LIMON HASS RANCH	502[illegible]	ELBERT	1	39 00	103 44	5450		8A			MRS ERNA T HASS
LITTLE DOLORES	504[illegible]	MESA	2	38 56	108 51	6700		VAR		S	FRANK A SHUGER
LITTLE HILLS	5048	RIO BLANCO	2	40 00	108 12	6200	6P	6P			COLO GAME + FISH DEP
LONGMONT 2 ESE	5116	BOULDER	4	40 10	105 04	4950	8A	8A			GT WEST SUGAR CO
LONGMONT 6 NW	5121	BOULDER	4	40 15	105 08	5000				C	JOHN L NELSON
LONGS PEAK	5141	LARIMER	4	40 17	105 34	9000		VAR		S	U S WEATHER BUREAU
MANASSA	5322	CONEJOS	5	37 11	105 57	7700	5P	5P		H	JAMES D CHAPMAN
MANCOS	5327	MONTEZUMA	2	37 21	108 17	7035		9A			MRS ESTHER M BELL
MANITOU SPRINGS	5352	EL PASO	1	38 52	104 56	6606					HARRY KLIEWER
MARVINE	5408	RIO BLANCO	2	40 00	107 35	7200	6P	6P			GUY M STEALEY
MAYBELL	5446	MOFFAT	2	40 31	108 05	5920	6P	6P		H	JOHN P WIESE
MEEKER	5484	RIO BLANCO	2	40 02	107 54	6242	SS	SS		H	RICHARD G LYTTLE JR
MESA VERDE NAT PARK	5531	MONTEZUMA	2	37 12	108 29	6960	5P	5P			PARK SUPERINTENDENT
MONARCH PASS	5695	CHAFFEE	1	38 30	106 20	11342		VAR		S	EARL J MILLIGAN
MONTE VISTA	5706	RIO GRANDE	5	37 35	106 09	7665	5P	5P			U S BUR RECLAMATION
MONTROSE NO 1	5717	MONTROSE	2	38 29	107 53	5830		5P	5P		COLO WATER CON BOARD
MONTROSE NO 2	5722	MONTROSE	2	38 29	107 53	5830	7A	7A		H	UNCOMPAHGRE V W U A
MONUMENT 2 W	5730	EL PASO	1	39 05	104 56	7400	5P	5P			U S FOREST SERVICE
MORRISON 1 SW	5765	JEFFERSON	4	39 39	105 14	6000					RAYMOND R BUCKLES
MULE SHOE LODGE 1 SSE	5819	HUERFANO	1	37 35	105 10	8800					JOHN A ZEMBER
NEW RAYMER	5922	WELD	4	40 36	103 50	4952					RACHEL E BARKER
NORTHDALE	5970	DOLORES	2	37 49	109 01	6693	5P	5P		H	MRS I F SHUTT
NORTH LAKE	5990	LAS ANIMAS	1	37 13	105 03	8800	6P	6P			GLEN C COEN
NORWOOD	6012	SAN MIGUEL	2	38 08	108 17	7017	8P	8P		H	ED JOSEPH
NUNN	6023	WELD	4	40 42	104 47	5185					LLOYD A GIFFIN
ORDWAY	6131	CROWLEY	1	38 13	103 45	4300		8A			TWIN LAKES R + C CO
OTIS 11 NE	6192	WASHINGTON	3	40 16	102 51	4500		7P			E E LINDGREN
OURAY	6203	OURAY	2	38 01	107 41	7720	5P	5P		H	IVAN A AMBROSIER
OVID	6225	SEDGWICK	4	40 57	102 22	3531		8A			GT WEST SUGAR CO
PAGOSA SPRINGS	6258	ARCHULETA	2	37 16	107 01	7238	5P	5P			GLEN D EDMONDS
PALISADE 1 S	6266	MESA	2	39 06	108 21	4740	5P	5P			PUBLIC SERVICE CO
PALISADE LAKE 2 SSE	6271	HINSDALE	2	37 30	107 10	7721		5P			JOHN W TAYLOR
PAOLI	6299	PHILLIPS	3	40 36	102 28	3800					OSCAR W LOHN
PAONIA	6306	DELTA	2	38 52	107 35	5685	5P	5P			TED S CRAWFORD
PARADOX	6315	MONTROSE	2	38 22	108 58	5309	7P	7P		H	CHALMER M GARBER
PARKER 9 E	6326	ELBERT	4	39 31	104 39	6300	5P	5P		H	LOUIS O RUGGLES
PARSHALL 10 SSE	6342	GRAND	2	39 55	106 07	8270		3P			JONAS A RUSSELL
PENROSE 3 NNW	6410	FREMONT	1	38 27	105 04	5530		8A			BEAVER PARK CO
PITKIN	6513	GUNNISON	2	38 36	106 32	9200		6P			ROBERT A RAY
PLACERVILLE	6524	SAN MIGUEL	2	38 02	108 03	7322		4P			MRS MARY F MC CLUER
PLATORO DAM	6559	CONEJOS	5	37 21	106 30	9826		VAR		S	U S BUR RECLAMATION
PLEASANT VIEW 2 W	6591	MONTEZUMA	2	37 35	108 48	6860					DON W CLEVER
PUEBLO WB AIRPORT	6740	PUEBLO	1	38 17	104 31	4639	MID	MID		HJ	U S WEATHER BUREAU
PUEBLO CITY RESERVOIR	6743	PUEBLO	1	38 17	104 39	4687		7A	7[illegible]		COL WTR CONT BOARD
PUEBLO ORDNANCE DEPOT	6763	PUEBLO	1	38 18	104 21	4680		4P			MISS ORAL J RICKMAN
PYRAMID	6797	ROUTT	2	40 16	107 07	8000		VAR			RALPH B WINTER
RABBIT EARS PASS 6 WSW	6811	ROUTT	2	40 23	106 40	9340		VAR		S	U S WEATHER BUREAU
RANGELY	6832	RIO BLANCO	2	40 05	108 47	5216	5P	5P			TOWN OF RANGELY
RED FEATHER LAKES	6925	LARIMER	4	40 48	105 36	8363	5P	5P			MRS B M MC CARTHY
RICO	7017	DOLORES	2	37 41	108 02	8842	6P	6P			CHARLES M ENGEL
RIFLE	7031	GARFIELD	2	39 32	107 46	5400	5P	5P			MRS L M THOMPSON
RIO BLANCO	7045	RIO BLANCO	2	39 45	107 57	7200		VAR		S	U S WEATHER BUREAU
RIO GRANDE RESERVOIR	7050	HINSDALE	5	37 43	107 16	9495		VAR		S	SETH E TANKERSLEY
RIVER SPRINGS RS	7094	CONEJOS	5	37 05	106 16	8562		VAR		S	U S FOREST SERVICE
ROCKY FORD 2 ESE	7167	OTERO	1	38 02	103 42	4178	5P	5P			COLO EXP STATION
ROGGEN 2 S	7187	WELD	4	40 09	104 23	4733	5P	5P			WILLIAM C GIBSON
RUSH 2 NNE	7287	EL PASO	1	38 52	104 05	5800	6P	MID			ROBERT B RAPP
RYE	7315	PUEBLO	1	37 55	104 56	6790	5P	5P		H	JAMES MC FARLAND
SAGUACHE	7337	SAGUACHE	5	38 05	106 08	7697	5P	5P		H	CLARENCE R ICKES
SALIDA	7370	CHAFFEE	1	38 32	106 00	7050	5P	5P		H	CHAMBER OF COMMERCE
SAN LUIS	7428	COSTILLA	5	37 12	105 27	7965					MACLOVIO F GALLEGOS
SANTA MARIA RESERVOIR	7450	MINERAL	5	37 48	107 07	9706		VAR		S	KENNETH E DABNEY
SAPINERO 8 E	7455	GUNNISON	2	38 28	107 10	7800		VAR		S	U S WEATHER BUREAU
SARGENTS	7460	SAGUACHE	2	38 24	106 26	8465		6P			BERNARD IRBY
SEDALIA 4 SSE	7510	DOUGLAS	4	39 23	104 58	6100		6P			CARROLL HIER
SEDGWICK 5 S	7515	SEDGWICK	4	40 51	102 31	3990	5P	5P		H	LAYTON D MUNSON
SEIBERT	7519	KIT CARSON	3	39 18	102 52	4705				C	GEORGE R SIMON
SHAW 6 SSE	7557	LINCOLN	3	39 27	103 19	5157				C	CHARLES E SCHOONOVER
SHOSHONE	7618	GARFIELD	2	39 34	107 14	5923		6P			PUBLIC SERVICE CO
SILVER LAKE	7648	BOULDER	4	40 02	105 35	10200		VAR		S	CITY ENGINEER
SILVER LAKES TROUT CLUB	7650	CONEJOS	5	37 23	106 24	9300		VAR		S	S L TROUT CLUB
SILVERTON	7656	SAN JUAN	2	37 48	107 40	9322	5P	5P		C H	ROBERT K WYMAN
SIMLA	7664	ELBERT	1	39 09	104 05	6050				C	US SOIL CON SERVICE
SPICER 2 N	7848	JACKSON	4	40 29	106 27	8530	5P	5P		H	MRS H VAN VALKENBURG
SPRINGFIELD	7862	BACA	1	37 24	102 36	4395		7A			HERBERT O MANN
SPRINGFIELD 7 WSW	7866	BACA	1	37 23	102 42	4575	5P	5P	5P		SE COLO BRCH EXP STA
SPRINGFIELD 8 S	7867	BACA	1	37 17	102 37	4500	5P	5P		C H	U S FOREST SERVICE
STATE TURKEY EXP FARM	7928	ARCHULETA	2	37 13	107 16	6662	6P	6P			MRS NADINE FORD
STEAMBOAT SPRINGS	7936	ROUTT	2	40 30	106 50	6770	6P	6P		H	R WAYNE LIGHT
STERLING	7950	LOGAN	4	40 37	103 12	3939	8A	8A			GT WEST SUGAR CO
STONINGTON	7992	BACA	1	37 17	102 11	3805		5P			LEE TWYFORD
STRATTON 3 NE	8008	KIT CARSON	3	39 20	102 33	4334	6P	6P			ARTHUR PAUTLER
SUGAR LOAF RESERVOIR	8064	LAKE	1	39 16	106 22	10000	6P	6P	6P	C H	JOHN SODIC
SUMMITVILLE	8092	RIO GRANDE	5	37 26	106 36	11350		VAR		S	U S WEATHER BUREAU
TACOMA	8154	LA PLATA	2	37 31	107 47	7300		3P			JAMES J HOSNER
TACONY 7 SE	8157	PUEBLO	1	38 25	104 07	5000	5P	5P			JOHN M WATSON
TAYLOR PARK	8184	GUNNISON	2	38 49	106 37	9206	5P	5P			UNCOMPAHGRE V W U A
TELLURIDE	8204	SAN MIGUEL	2	37 57	107 49	8756	6P	6P		C	HARRY B WRIGHT
TERCIO 5 W	8220	LAS ANIMAS	1	37 04	105 03	8040				C	JUANITA G TORRES
TRINIDAD	8429	LAS ANIMAS	1	37 10	104 29	6030	5P	5P			CITY OF TRINIDAD
TRINIDAD FAA AIRPORT	8434	LAS ANIMAS	1	37 15	104 20	5746	MID	MID		H	FED AVIATION AGENCY
TROUT LAKE	8454	SAN MIGUEL	2	37 50	107 53	9700		VAR		S	WEST COLO POWER CO
TROY 7 SE	8468	LAS ANIMAS	1	37 05	103 12	5735		6P			CECIL SHANNON
TWIN LAKES RESERVOIR	8501	LAKE	1	39 05	106 19	9300		7A			TWIN LAKE R + C CO
TWO BUTTES 1 NW	8510	BACA	1	37 34	102 24	4075	6P	6P			LINCOLN R NUTT
VALLECITO DAM	8582	LA PLATA	2	37 22	107 35	7650	5P	5P	5P		U S BUR RECLAMATION
VONA	8722	KIT CARSON	3	39 18	102 44	4500		7A			RAY L FORD
WAGON WHEEL GAP 3 N	8742	MINERAL	5	37 48	106 50	8500	7A	7A	7A	C H	GEORGE A WINTZ
WALDEN	8756	JACKSON	4	40 44	106 16	8099	5P	5P		H	D M DONOHOE
WALSENBURG POWER PLANT	8781	HUERFANO	1	37 37	104 48	6221	5P	5P		C	WALSENBURG UTILITIES
WATERDALE	8839	LARIMER	4	40 25	105 12	5200	7P	7P			P H BOOTHROYD
WESTCLIFFE	8931	CUSTER	1	38 08	105 29	7860	5P	5P		H	M O RANKIN
WESTCREEK	8939	TELLER	4	39 08	105 05	7800					U S FOREST SERVICE
WETMORE 2 S	8986	CUSTER	1	38 13	105 05	6575	5P	5P			MRS NETTIE R BREECE
WHITE ROCK	8997	PUEBLO	1	37 51	104 07	4750					WINTHROP S DAVIS
WILCOX RANCH	9045	DELTA	2	38 55	107 32	5950					ANTON MAJNIK JR
WINDSOR	9147	WELD	4	40 29	104 51	4791		8A			GT WEST SUGAR CO
WINTER PARK	9175	GRAND	2	39 54	105 46	9058		8A			H L MC PETERS
WOLF CREEK PASS 1 E	9181	MINERAL	5	37 29	106 47	10642	5P	5P			COLO DEPT OF HIGHWAY
WOLF CREEK PASS 4 W	9183	MINERAL	2	37 29	106 52	9425		8A		M S	MARION WHARTON
WOODLAND PARK 8 NNW	9210	TELLER	4	39 06	105 05	7760					U S FOREST SERVICE
WRAY 3 WNW	9243	YUMA	3	40 05	102 16	3562	5P	5P			COLO GAME + FISH DEP
YAMPA	9265	ROUTT	2	40 09	106 54	7890		5P			CHARLES R SIMON
YUMA	9295	YUMA	3	40 08	102 44	4128	5P	5P		H	MUNIC PWR + LIGHT CO
NEW STATION											
RUXTON PARK	7309	EL PASO	1	38 51	104 59	9050	6P	6P		H	COLO SPGS WTR WORKS

‡ 1 ARKANSAS, 2 COLORADO, 3 KANSAS, 4 PLATTE, 5 RIO GRANDE.

REFERENCE NOTES

Additional information regarding the climate of Colorado may be obtained by writing to the State Climatologist at Weather Bureau Office, P.O. Box 1079, Denver 1, Colorado, or to any Weather Bureau Office near you.

Figures and letters following the station name, such as 12 SSW, indicate distance in miles and direction from the post office.

Delayed data and corrections will be carried only in the June and December issues of this bulletin.

Monthly and seasonal snowfall and heating degree days for the preceding 12 months will be carried in the June issue of this bulletin.

Stations appearing in the Index, but for which data are not listed in the tables, are either missing or received too late to be included in this issue.

Divisions, as used in "Climatological Data" Table, became effective with data for August 1941.

Unless otherwise indicated, dimensional units used in this bulletin are: Temperature in °F., precipitation and evaporation in inches and wind movement in miles. Monthly degree day totals are the sums of the negative departures of average daily temperatures from 65°F.

Evaporation is measured in the standard Weather Bureau type pan of 4-foot diameter unless otherwise shown by footnote following the "Evaporation and Wind" Table.

Long-term means for full-time stations (those with Weather Bureau, Weather Bureau Airport, or Weather Bureau City in the station name) are based on the period 1921 - 1950 adjusted to represent observations taken at the present location. Long-term means for all stations except full-time Weather Bureau stations are based on the period 1931 - 1955.

Water equivalent values published in the "Snowfall and Snow on Ground" Table are the water equivalent of snow, sleet, or ice on the ground. Samples for obtaining measurements are taken from different points for successive observations; consequently occasional drifting and other causes of local variability in the snowpack may result in apparent inconsistencies in the record.

Entries of snowfall in the "Climatological Data" Table and the "Snowfall and Snow on Ground" Table, and in the "Seasonal Snowfall" Table include snow and sleet. Entries of snow on ground include snow, sleet, and ice.

Data in the "Daily Precipitation" Table; "Daily Temperature" Table; and "Evaporation and Wind" Table, and snowfall in the "Snowfall and Snow on Ground" Table, when published, are for the 24 hours ending at time of observation. The Station Index shows observation times in local standard time.

Snow on ground in "Snowfall and Snow on Ground" Table is at observation time for all except Weather Bureau and FAA stations. For these stations snow on ground values are at 5:00 a.m. MST.

In the Station Index the letters C, G, H, J, and S in the "Special" column under the heading "Observation Time and Tables", indicate the following:

C Weigbing Rain Gage Recording Station. Hourly precipitation values are processed for special purposes, and are published later in "Hourly Precipitation Data" Bulletin.

G "Soil Temperature" Table.

H "Snowfall and Snow on Ground" Table.

J "Supplemental Data" Table.

S Storage Precipitation Station. Precipitation measurements, made at irregular intervals, will be published later in "Precipitation Data from Storage-Gage Stations" Bulletin.

No record in the "Climatological Data" Table and the "Daily Temperature" Table is indicated by no entry.

Interpolated values for monthly precipitation totals may be found in the annual issue of this publication.

- No record in tbe "Daily Precipitation" Table; "Evaporation and Wind" Table; "Snowfall and Snow on Ground" Table; and the Station Index.

+ And also on an earlier date or dates.

* Amount included in following measurement, time distribution unknown.

Tbermometers are generally exposed in a shelter located a few feet above sod-covered ground; however, the reference indicates that tbe tbermometers are exposed in a shelter located on the roof of a building.

// Gage is equipped with a windshield.

AR Tbis entry in time of observation column in Station Index means after rain.

AM Data based on observational day ending before noon.

B Adjusted to a full month.

D Water equivalent of snowfall wholly or partly estimated, using a ratio of 1 inch water equivalent to every 10 inches of new snowfall.

M One or more days of record missing; if average value is entered, less than 10 days record is missing. See "Daily Temperature" Table for detailed daily record. Degree day data, if carried for this station, have been adjusted to represent the value for a full montb.

R Amounts from recording gage. (These amounts are essentially accurate but may vary slightly from the amounts to be published later in Hourly Precipitation Data.)

SS Tbis entry in time of observation column in Station Index means observation made near sunset.

T Trace, an amount too small to measure.

V Includes total for previous month.

VAR Tbis entry in time of observation column in Station Index means variable.

Subscription Price: 20 cents per copy, monthly and annual; $2.50 per year. (Yearly subscription includes the Annual Summary.) Checks and money orders sbould be made payable to the Superintendent of Documents. Remittances and correspondence regarding subscriptions should be sent to tbe Superintendent of Documents, Government Printing Office, Washington 25, D.C.

General weatber conditions in the U.S. for eacb month are described in the publications MONTHLY WEATHER REVIEW, MONTHLY CLIMATOLOGICAL DATA-NATIONAL SUMMARY, and STORM DATA, all of wbich may be obtained from the Superintendent of Documents, Government Printing Office, Washington 25, D.C.

Information concerning tbe history of changes in locations, elevations, exposure, etc., of substations through 1955 may be found in the publication 'Substation History' for tbis state. That publication may be obtained from the Superintendent of Documents, Government Printing Office, Washington 25, D.C. for 50 cents. Similar information for regular Weather Bureau stations may be found in the latest annual issues of Local Climatological Data, obtained as indicated above, price 15 cents.

USCOMM-WB-Asheville -10/29/59 - 1125

U. S. DEPARTMENT OF COMMERCE
FREDERICK H. MUELLER, Secretary
WEATHER BUREAU
F. W. REICHELDERFER, Chief

CLIMATOLOGICAL DATA

COLORADO

CLEMSON COLLEGE LIBRARY
DEC 30 1959
AGRI. REF. DEPT.

OCTOBER 1959
Volume LXIV No. 10

ASHEVILLE: 1959

Heavy wet snows which began the 28th of September in the mountains and along the eastern slopes of the mountains continued through the first few days of October with additional heavy accumulations, particularly in the southern mountain areas bordering the plains. Extensive damage from snow load to buildings, farm structures, and livestock are reported in the publication Storm Data for October. Record breaking snowfall amounts for September were followed by record breaking amounts for October in some areas. Snowfall at Salida exceeded the record for daily amount for October on the 1st and again on the 2d. In a number of localities the total snowfall for 3 to 5 successive days between September 28 and October 3 exceeded all previous records for continuing daily snowfall. Some totals are given below:

TOTAL SNOWFALL SEPTEMBER 28 - OCTOBER 3, 1959

Canon City	25.5 inches
Colorado Springs . . .	34.1 inches
Denver Airport	16.5 inches
Pueblo Airport	17.1 inches
Salida	39.5 inches
Rye	26.5 inches
Westcliffe	55.0 inches

Snow accumulations disappeared rapidly at lower elevations with a return to more nearly seasonal temperatures. Periods of above normal temperatures occurred later in the month; record highs were recorded at Denver and Pueblo on the 25th of the month. General precipitation at the end of the month, with additional snow in mountain and plains areas brought monthly precipitation totals above normal in all areas except a few lower western valley locations.

J. W. Berry
State Climatologist
U. S. Weather Bureau
Denver, Colorado

MONTHLY EXTREMES

Highest Temperature 94° on the 25th at Eversoll Ranch.

Lowest Temperature -2° on the 31st at Fraser.

Greatest Total Precipitation 8.59 inches at Wolf Creek Pass 4 W.

Least Total Precipitation 0.60 inch at Aroya 9 NNE.

Greatest One-day Precipitation 2.90 inches on the 1st at Wolf Creek Pass 1 E.

Greatest Total Snowfall 76.0 inches at Wolf Creek Pass 1 E.

Deepest Snow on Ground 47 inches on the 1st at Wolf Creek Pass 1 E.

CLIMATOLOGICAL DATA

COLORADO
OCTOBER 1959

Station	Temperature: Average Maximum	Average Minimum	Average	Departure From Long Term Means	Highest	Date	Lowest	Date	Degree Days	No. of Days: Max 90° or Above	Max 32° or Below	Min 32° or Below	Min 0° or Below	Precipitation: Total	Departure From Long Term Means	Greatest Day	Date	Snow, Sleet: Total	Max Depth on Ground	Date	No. of Days: .10 or More	.50 or More	1.00 or More
ARKANSAS DRAINAGE BASIN																							
BUENA VISTA	58.2	29.3	43.8	- 3.3	72	25+	16	31	649	0	1	22	0	2.46	1.85	.83	2	28.0			5	2	0
CANON CITY	64.6	38.3	51.5	- 5.4	82	25	25	31	413	0	0	9	0	3.10	2.48	1.24	1	16.0			5	2	1
COLO SPRINGS WB AP	59.2	31.7	45.5	- 5.9	79	25	20	4	597	0	1	16	0	.97	.34	.50	1	9.0	20	1	2	1	0
OELHI	67.2	34.6	50.9		87	25	23	31	428	0	1	12	0	1.20		.28	30	5.5	3	30	6	0	0
EAOS	66.1	34.2	50.2		90	25	22	31+	456	1	0	10	0	2.60	1.82	1.00	29	10.0	3	29	5	2	1
EVERSOLL RANCH	70.1M	38.7M	54.4M		94	25	26	27	325	1	0	3	0	2.75		1.18	5	.0	0		5	2	1
FORDER 8 S	64.5	31.7M	48.1M		89	25	19	31	510	0	0	18	0	.83		.24	1	5.0	2	30	4	0	0
HOLLY AM	66.1	35.6	50.9		90	26	24	27	432	1	0	7	0	2.67		.96	5	.0	0		4	3	0
JOHN MARTIN OAM	68.2	37.3	52.8		83	26	26	27	374	0	0	5	0	2.43		.72	1	2.0	1	30	5	2	0
KIT CARSON	67.3M	35.3M	51.3M		82	18+			418	0	0		0										
LA JUNTA FAA AP	65.2	37.3	51.3		88	25	26	31	420	0	0	5	0	1.33		.60	29	7.0	T	31+	4	1	0
LAKE MORAINE	48.2M	25.2M	36.7M	- 2.3	62	18	11	4	871	0	2	27	0	1.42	.26	.38	1				5	0	0
LAMAR	66.4	35.2	50.8	- 5.4	91	25	23	27	434	1	0	10	0	1.58	.81	.48	1	2.4	2	30	7	0	0
LAS ANIMAS 1 N	67.6	35.0	51.3	- 4.8	92	25	24	31	416	1	0	9	0	2.15	1.59	.56	29	4.0	1	30	6	2	0
LEAOVILLE	46.9	22.9M	34.9M	- 4.7	58	19	9	8	932	0	2	29	0	2.32	1.19	1.22	1	18.5	27	1	5	1	1
LIMON 8 SSW	61.8	28.4	45.1	- 6.1	82	25	9	31	610	0	1	22	0	1.58	.88	.75	1	10.0	8	1	4	2	0
LIMON	60.0	28.3	44.2		81	25	12	31	639	0	1	23	0	.74		.32	1	7.6	5	1	3	0	0
MONUMENT 2 W	58.1	29.7	43.9	- 5.5	78	25	14	30	648	0	1	20	0	2.18	1.27	.70	1	13.0	19	1	7	1	0
NORTH LAKE	58.1	28.1	43.1		71	25	17	4	669	0	1	27	0	2.15	1.05	.70	2		7	2	6	1	0
PUEBLO WB AP //R	63.8	34.9	49.4	- 3.4	87	25	27	31+	477	0	0	6	0	1.32	.62	.60	1	6.7	2	30	4	1	0
ROCKY FORD 2 ESE	67.3	34.5	50.9	- 3.6	89	25	27	31+	429	0	0	10	0	1.38	.71	.38	29	3.4	1	29	5	0	0
RUSH 2 NNE	61.8	29.6	45.7		85	25	20	31+	590	0	0	20	0	.73	.18	.68	12	T	8	2+	1	1	0
RUXTON PARK	51.5	25.0	38.3		65	25	14	17+	823	0	3	29	0	1.79		.56	1	24.0	19	1	6	1	0
RYE	60.2	31.6	45.9		77	25	21	31	583	0	1	17	0	3.41		.95	1	17.5	17	1	6	3	0
SALIOA	61.8	26.6	44.2		75	25+	15	31+	636	0	0	27	0	4.33	3.48	1.43	2	37.0	17	1	5	3	2
SPRINGFIELD 7 WSW //	65.9	36.3	51.1		87	25	25	31+	425	0	0	7	0	1.92		.40	5+	2.6	1	30	6	0	0
PRINGFIELD 8 S	67.9	36.7	52.3		87	25	24	27	387	0	0	6	0	2.15		.55	5				7	1	0
JGAR LOAF RESERVOIR	47.0	22.2	34.6		57	25+	9	8	935	0	3	30	0	2.15		.72	1		26	1	6	2	0
ACONY 7 SE	64.5	34.3	49.4		85	25	25	4	475	0	0	11	0	.90		.28	30+	3.5	2	30	3	0	0
RINIOAO	66.8	36.8	51.8		84	25	25	30	399	0	1	9	0	1.40		.43	30				5	0	0
RINIOAO FAA AP	64.9	35.5	50.2		84	25	25	31	451	0	1	11	0	1.02		.31	3	6.4	3	31+	6	0	0
WO BUTTES 1 NW	65.7	36.9	51.3		90	25	25	27	416	1	0	7	0	1.87	1.07	.60	5	.0	0		5	1	0
WALSENBURG POWER PLANT	65.2	34.5	49.9		81	25	20	31	465	0	0	12	0	2.44		.59	30	17.0	4	30+	7	1	0
WESTCLIFFE	54.8	22.4	38.6		73	25	- 1	4	811	0	0	28	1	4.35		1.54	1	42.0	32	2	7	4	1
WETMORE 2 S	61.8	34.1	48.0		78	25	22	31	523	0	0	13	0	3.97		1.80	1	26.5			6	2	1
DIVISION			47.2	- 4.3										2.05	1.24			11.2					
COLORADO DRAINAGE BASIN																							
ALTENBERN	64.9	28.6	46.8		78	25	20	19+	558	0	0	24	0	1.13		.61	28	T	0		4	1	0
ARBOLES	66.2	33.2	49.7		78	25	27	8	467	0	0	12	0	2.87		1.01	1	.0	0		6	2	1
ASPEN	56.5	24.7	40.6		70	25	15	8	750	0	0	31	0	1.77				23.0	3	1			0
BONO	60.8	27.3	44.1		74	25	18	19+	641	0	0	27	0	1.39		.77	28		0		5	1	0
CEDAREDGE	63.5	34.5	49.0	- 2.7	75	25	26	8	490	0	0	10	0	1.87	.85	.64	29	.0	0		4	2	0
CIMARRON 3 SE	64.1	24.0	44.1		77	25	12	17	642	0	0	28	0	1.80		.70	2	.0	0		3	3	0
CLIMAX 2 NW	41.7	20.7	31.2		51	19+	4	8	1037	0	4	31	0	2.10		.39	2	29.5	19	2	7	0	0
COCHETOPA CREEK AM	59.2	21.3	40.3		70	26	10	19	760	0	0	31	0	1.23		.50	2	2.0	2	30+	4	1	0
COLLBRAN	64.6	32.5	48.6	0.3	76	24	24	3	503	0	0	18	0	1.40	.17	.45	28	T	0		5	0	0
COLORADO NM	62.9	39.0	51.0		74	12	31	8	427	0	0	2	0	.93		.42	1	.0	0		4	0	0
CORTEZ	66.6	34.7	50.7	- 0.3	79	24	29	18+	435	0	0	10	0	2.60	1.17	1.43	1	.0	0		4	1	1
CRAIG	58.3	28.2	43.3		73	25	20	27+	666	0	0	25	0	2.13		1.29	28	T	0		5	1	1
CRESTED BUTTE	53.8	24.4	39.1	- 1.2	65	25	14	8	796	0	0	29	0	2.39	1.06	.81	1	17.0	5	1	6	1	0
DELTA 1 E	65.9	33.8	49.9	- 3.3	77	25	25	18	462	0	0	13	0	1.76	.90	.79	1	.0	0		3	1	0
DILLON 1 S	53.3	19.2	36.3	- 2.1	65	19+	6	2	885	0	0	30	0	1.60	.46	.38	2	16.0				0	0
DURANGO	66.7	28.5	47.6	- 1.1	80	25+	22	17	532	0	0	26	0	4.58	2.98	1.46	1	T	0		6	4	2
EAGLE FAA AP	60.6	24.8	42.7		73	25	14	19	685	0	0	28	0	1.73		1.10	28	T	T	1	3	1	1
FORT LEWIS	59.2	29.5	44.4	- 1.3	70	24	23	9+	631	0	0	26	0	4.54	2.71	1.60	30	6.0	6	30	6	5	1
FRASER	49.9	18.9	34.4	- 2.1	63	25+	- 2	31	940	0	0	30	1	2.44	1.44	.64	28	15.0	7	29	7	1	0
FRUITA 2 N	67.5	32.5	50.0	- 2.9	79	25	24	19+	459	0	0	16	0	1.11	.36	.49	28	.0	0		3	0	0
GATEWAY 1 SW	70.1M	38.1M	54.1M		83	25	29	3	326	0	0	5	0	.92		.37	1	.0	0		4	0	0
GLENWOOD SPRINGS 1 N	62.7	33.6	48.2	- 2.9	75	25	26	8	514	0	0	13	0	2.03	.63	.73	28	.0	0		8	1	0
GORE PASS RANCH	55.2M	21.6M	38.4M		69	24	12	22+	816	0	0	31	0	1.49		.53	28	5.0	0		7	1	0
GRAND JUNCTION WB AP //R	64.7	40.0	52.4	- 2.0	75	25+	32	8	386	0	0	1	0	.66	- .18	.28	1	.0	0		2	0	0
GRAND LAKE 1 WNW	51.9	20.8	36.4		65	25+	10	3	881	0	0	30	0	2.30		.55	28	6.3	4	29	8	2	0
GRAND LAKE 6 SSW	51.0	26.1	38.6		61	25	18	27	812	0	0	29	0	1.40		.45	28	6.5	5	29	5	0	0
GREEN MOUNTAIN DAM	57.9	27.6	42.8		77	20	19	17	682	0	0	29	0	2.11		.67	28	2.0	2	7	5	1	0
GREYSTONE	60.5	31.0	45.8		74	24+	15	31	591	0	0	16	0	1.50		.53	28	5.5	1	2	4	1	0
GUNNISON	61.0	22.4	41.7	- 1.4	71	25	11	19+	710	0	0	30	0	1.74	1.05	.65	2	1.0			6	1	0
HAYDEN	58.3	25.8	42.1		73	25	16	8	707	0	0	28	0	2.55	1.10	1.32	28				5	2	1
HOT SULPHUR SPR 2 SW	57.0M	23.4M	40.2M		69	25	17	29+	759	0	0	31	0	1.99		.36	27				9	0	0
IGNACIO 1 N	64.8M	31.1M	48.0M	- 1.1	74	16+	24	19	519	0	0	21	0	3.41	2.05	1.37	1	T	0		6	3	1
LAKE CITY	58.3	25.4	41.9		70	25+	18	21+	708	0	0	30	0	3.64		1.40	1	32.0	16	2	7	2	1
LITTLE HILLS	61.5	25.5	43.5		75	25	15	18	659	0	0	25	0	.95		.44	28	T	0		4	0	0
MARVINE	53.2	25.8	39.5		67	24	17	12+	780	0	0	28	0	1.52		.89	28	T	0		3	1	0
MAYBELL	58.4	25.9	42.2		74	25	11	8	702	0	0	26	0	1.85		1.19	28	2.5	2	2	2	1	1
MEEKER	61.1	28.6	44.9		75	25	18	17	618	0	0	23	0	1.30		.60	28	.0	0		5	1	0
MESA VERDE NP	64.4	39.0	51.7	- 1.2	77	25	30	4	405	0	0	3	0	2.56	.99	1.03	1	T	0		6	2	1
MONTROSE NO 2 AM	64.3	32.6	48.5	- 3.1	76	26+	25	8	506	0	0	16	0	1.97	1.10	.63	2	.0	0		4	2	0
NORTHDALE	62.9	29.5	46.2	- 0.9	76	25	19	19+	576	0	0	22	0	2.14	.69	1.01	1	.0	0		4	2	1
NORWOOD	59.0	31.0	45.0		71	25	18	8	614	0	0	19	0	2.48	.99	1.13	1	4.5			3	2	1
OURAY	58.0	33.6	45.8		73	25	22	8	588	0	0	12	0	2.29		1.20	1	11.0	10	1	4	1	1
PAGOSA SPRINGS	61.5	26.2	43.9		72	25+	20	21+	650	0	0	27	0	4.76		1.75	1	17.0	2	2+	6	4	1
PALISADE 1 S	67.7	40.6	54.2		79	24	32	8	329	0	0	1	0	.88	- .12	.26	1	.0	0		4	0	0
PAONIA	66.5	34.4	50.5		77	25	26	8	445	0	0	8	0	1.95		.68	29	.0	0		4	2	0
PARADOX	69.3	31.7	50.5		82	25	20	19	443	0	0	19	0	1.27		.75	1	.0	0		2	1	0
RANGELY	65.4M	32.3M	48.9M		78	25	24	19	493	0	0		0										
RICO	59.6	25.5	42.6		72	25+	20	18+	687	0	0	31	0	4.38	2.07	2.80	30	20.5	14	30	8	1	1
RIFLE 2 ENE	64.3	28.4	46.4	- 3.6	76	25	18	18	572	0	0	21	0	1.72	.68	.91	28	.0	0		5	1	0
SILVERTON	54.0	21.5	37.8	- 1.2	65	27+	13	8	838	0	0	31	0	3.01	.79	1.10	1		19	1	7	3	1
STATE TURKEY EXP FARM	64.5M	27.4M	46.0M		76	25	20	17	582	0	0	29	0	4.53		1.80	2				6	3	1
STEAMBOAT SPRINGS	56.6	24.4	40.5	- 2.9	70	25	15	27+	751	0	0	29	0	3.09	1.28	1.46	28	4.1			7	2	1
TAYLOR PARK	51.5	22.2	36.9		63	18	8	8	865	0	0	31	0	1.50		.55	1				5	1	0
TELLURIDE	57.8	25.4	41.6	- 1.3	69	25+	17	17+	717	0	0	30	0	2.04	.18	.77	1	14.0	10	1	4	2	0

See Reference Notes Following Station Index

CLIMATOLOGICAL DATA

CONTINUED

Station	Temperature: Average Maximum	Average Minimum	Average	Departure From Long Term Means	Highest	Date	Lowest	Date	Degree Days	No. of Days: Max 90° or Above	Max 32° or Below	Min 32° or Below	Min 0° or Below	Precipitation: Total	Departure From Long Term Means	Greatest Day	Date	Snow, Sleet: Total	Max. Depth on Ground	Date	No. of Days: 1.0 or More	.50 or More	1.00 or More
VALLECITO DAM //	60.7	29.9	45.3		75	25	24	13	604	0	0	27	0	5.46		1.83	1	10.0	1	31+	6	5	2
DIVISION			44.5	- 1.8										2.20	.80			5.2					
KANSAS DRAINAGE BASIN																							
AKRON FAA AP	60.4	32.1	46.3		82	25	13	31	572	0	1	13	0	1.27		.46	30	11.0	6	31	5	0	0
BONNY DAM AM	62.7	32.9	47.8		87	26	15	31	526	0	1	12	0	1.75		.63	1	7.0	4	31	5	1	0
BURLINGTON	63.8	33.8	48.8	- 5.4	83	25+	17	31	494	0	1	12	0	2.68	1.94	.93	30				6	3	0
CHEYENNE WELLS	65.7	33.5	49.6	- 5.0	83	25	15	31	470	0	0	12	0	2.07	1.33	.85	1	3.0			5	1	0
FLAGLER 2 NW	61.6	31.5	46.6		82	25	12	31	565	0	1	15	0	1.44		.54	1	11.0	6	31	4	1	0
HOLYOKE	63.2	33.6	48.4	- 3.8	85	25	15	31	507	0	1	13	0	1.86	.96	.64	29	10.0	6	30	4	2	0
STRATTON 3 NE	62.5	32.3	47.4		85	25	12	31	540	0	1	13	0	1.77		.51	30		5	30	6	1	0
WRAY 3 WNW	65.1	30.6	47.9	- 4.4	86	25	11	31	523	0	0	19	0	1.74	1.05	.60	29	8.0	4	30	4	2	0
YUMA	64.3M	33.7M	49.0M		84	25			487	0	1	15	0	1.97	1.11	.61	30	6.5			5	3	0
DIVISION			48.0	- 4.8										1.84	.94			8.1					
PLATTE DRAINAGE BASIN																							
ALLENSPARK	51.4	27.2	39.3		62	25+	7	31	794	0	2	24	0	2.07		.44	29	25.0			7	0	0
BAILEY	58.7	25.3	42.0		74	19	11	31	704	0	1	27	0	2.01		.68	29		14	2	5	1	0
BOULDER	63.7	35.5	49.6	- 4.0	82	18	20	31	467	0	0	12	0	2.18	.84	.82	29	14.5	4	30+	6	1	0
BYERS	62.0M	31.7M	46.9M	- 5.6	81	18	10	30	553	0	1	12	0	2.09	1.47	.47	13	8.0			6	0	0
CHEESMAN	62.3	28.3	45.3	- 3.9	80	18	17	31	604	0	0	26	0	2.24	1.49	.65	1	21.0	21	2	5	2	0
CHERRY CREEK DAM	63.6	31.4	47.5		80	25+	13	31	536	0	1	16	0	2.50		.77	13	12.0			4	2	0
DENVER WB AP //R	61.1	35.0	48.1	- 3.4	80	25+	21	31	518	0	0	11	0	2.46	1.45	.79	29	11.8	5	30+	6	2	0
DENVER WB CITY R	60.4	37.2	48.8	- 4.2	80	25+	22	31	494	0	0	8	0	2.23	1.23	.55	29+	11.8	5	2	6	2	0
EDGEWATER	64.3	34.1	49.2	- 3.3	83	25	19	31	483	0	0	13	0	2.52	1.48	1.10	30	5.5			6	2	1
ESTES PARK	56.2	30.4	43.3	- 2.1	69	25	7	31	667	0	1	20	0	1.42	.39	.27	29		5	30	6	0	0
FORT COLLINS	59.3	32.2	45.8	- 3.9	77	25+	14	31	591	0	0	15	0	2.71	1.72	.73	29	9.2	4	1	8	2	0
FORT LUPTON	62.4	32.8	47.6		81	25	18	31	534	0	0	17	0	2.21	1.44	.71	29	4.0			7	2	0
FORT MORGAN AM	61.4	33.1	47.3	- 3.9	82	26	14	31	542	0	1	14	0	2.08	1.38	.68	29				5	2	0
GEORGETOWN	54.3M	30.3M	42.3M		69	19	13	31	698	0	0	18	0	2.16		.80	29		10	30	7	1	0
GREELEY AM	58.6	31.3	45.0	- 4.9	80	26	14	31	613	0	1	18	0	2.41	1.66	.51	1				8	1	0
GROVER 10 W	60.1	31.9	46.0	- 4.6	79	18	12	31	582	0	2	20	0	2.82	2.28	1.00	29	12.0			7	1	1
IDAHO SPRINGS	57.8	25.3	41.6	- 4.0	75	18	11	31	719	0	1	28	0	2.30	1.51	.76	29	19.6	7	30	7	1	0
JULESBURG	66.7	31.9	49.3	- 3.2	85	25	13	31	481	0	0	16	0	1.25	.52	.53	29	6.0	6	30	4	1	0
KASSLER	62.6	35.4	49.0	- 6.3	82	25	15	31	490	0	1	12	0	2.93	1.72	.91	29	14.0	5	1	7	2	0
KAUFFMAN 4 SSE	63.7M	26.6	45.2M		80	18	10	31	598	0	0	26	0	1.25		.31	2	13.0	3	1	5	0	0
LONGMONT 2 ESE AM	59.5	31.4	45.5	- 5.2	81	26	18	31	595	0	1	18	0	2.41	1.56	.67	29	5.0	2	31+	7	2	0
PARKER 9 E	60.9	29.3	45.1		78	25	10	31	607	0	0	18	0	1.50	.75	.61	13	10.0	6	2+	4	1	0
REO FEATHER LAKES	M	M	M							0			0										
REO FEATHER LAKES 6 SE	M	M	M		75	25	5	31															
ROGGEN 2 S	65.1	29.5	47.3		84	18	12	31	541	0	0	23	0	2.22		.89	29	5.0	3	30	6	1	0
SEDGWICK 5 S	61.5	33.5	47.5		63	25	14	31	534	0	1	13	0	1.81		.63	29	9.0	5	30	4	2	0
STERLING AM	59.8	31.9	45.9	- 5.1	83	26	14	31	585	0	1	15	0	1.20	.48	.34	29				5	0	0
WALDEN	51.3	22.0	36.7		64	19+	8	3	873	0	1	29	0	.86		.57	28	3.0			3	1	0
WATERDALE	60.9	30.6	45.8	- 4.2	79	25+	15	31	589	0	0	21	0	4.06	3.10	1.72	29	15.0	6	30	6	3	1
DIVISION			45.7	- 2.6										2.14	1.14			11.2					
RIO GRANDE DRAINAGE BASIN																							
ALAMOSA WB AP R	59.7	25.9	42.8	- 1.3	75	25	18	18	680	0	0	27	0	1.78	1.20	.81	3	12.8	6	31+	4	1	0
CENTER	61.1	22.6	41.9		71	12	14	18	709	0	0	31	0	2.50		.87	1	23.0	4	31+	4	2	0
CONEJOS 3 NNW	62.4	25.5	44.0		75	25	13	31	646	0	0	28	0	2.70		1.10	3	19.5			5	2	1
DEL NORTE	61.1M	29.6M	45.4M	- 1.1	75	25			595	0	0	26	0	3.58	2.95	1.31	1	28.0			5	3	1
GREAT SAND DUNES NM	56.9	31.2	44.1		70	25	22	17	640	0	0	19	0	2.15		1.12	1	16.9	2	30+	5	2	1
HERMIT 7 ESE //	55.0	21.9	38.5	- 0.9	67	25	13	8+	815	0	0	31	0	5.00	3.28	1.40	1	42.0	16	31	7	5	1
MANASSA	62.5	24.5	43.5	- 2.6	77	25	15	18	659	0	0	29	0	2.00	1.47	.73	30+		8	30	5	2	0
MONTE VISTA	60.0	25.3	42.7		74	25	18	18+	685	0	0	29	0	3.08		1.04	1				5	3	1
SAGUACHE	60.2	28.8	44.5		73	25	18	18	627	0	0	26	0	2.71	2.15	.77	2	12.0	2	30	6	2	0
WAGON WHEEL GAP 3 N AM	54.2M	19.9M	37.1M		69	26	9	5	858	0	0	31	0	3.95		1.80	1		14	1	6	3	1
WOLF CREEK PASS 1 E	42.2	21.4	31.8		56	18+	12	4	1023	0	5	31	0	7.89		2.90	1	76.0	47	1	6	6	4
DIVISION			41.5	- 1.9										3.39	2.40			28.8					

PREPARATION AND PUBLICATION OF THIS BULLETIN

Much of the data presented in this publication comes from observations taken by volunteer cooperative observers. These observations are mailed after the close of the month to a Weatber Records Processing Center, where they are cbecked for accuracy and completeness and placed on punch cards. Tbese cards are used to prepare copy for the various tables. Printing and mailing is done at the National Weather Records Center at Asheville, North Carolina.

The various steps all take time. Records for any state cannot be checked by macbine until nearly all of tbem for tbat state bave been received. Printing cannot be done until all the tables and the text for an issue are completed and assembled.

Constant effort is made to speed up publication and still maintain higb quality of tbe data. A realistic deadline for mailing the printed Climatological Data has been set as tbe 15tb of the second following montb (45 days after the end of tbe montb for which data are published). If any recipient's copy is unduly delayed, the Director, National Weatber Records Center, Asheville, North Carolina should be advised.

See Reference Notes Following Station Index

DAILY PRECIPITATION

COLORADO
OCTOBER 1959

Station	Total	1	2	3	4	5	6	7	8	9	10	11	12	13	14	15	16	17	18	19	20	21	22	23	24	25	26	27	28	29	30	31
AKRON FAA AP	1.27	.14	.02					T					.14				.04							.04					.14	.29	.46	
ALAMOSA WB AP R	1.78	.22	.14	.81										.05															.02	.02	.48	.04
ALLENSPARK	2.07	.34	.30					T			T		.24	T			.18							T					.20	.44	.37	
ALTENBERN	1.13	.10	.18	.01									.07								.12							.03	.61	.01		
AMES	2.63	.82	.16	T	.04																							.02	.32	.40	.75	.12
AMY	1.58	.75												.43																.15	.25	
ARBOLES	2.87	1.01	.37	.37																										.12	.42	.58
ARDYA 9 NNE	.60	T	T					T					T		.18		T														.38	.04
ASPEN	1.77	*	1.00	T	.01			.20			.05		.04	.15														T	.16	.16		
AYER RANCH	2.25	1.34	.10		T									.32				.04												.03	.37	.05
BAILEY	2.01	.39	.35	.04				T						.12															T	.68	.43	
BLANCA	1.37	.78	.37																												.10	.12
BOND	1.39	.17						.15					.10	T															.77	.20	T	
BONNY DAM	1.75	.63	.27		.02				.05					.12										.05						.07	.38	.16
BOULDER	2.18	.35	.28										.16	.06			.12							.05					.03	.82	.31	
BOVINA 3 NE	1.00	.55								T											T										.45	
BRANDON	1.69	.79	.35	.02										.09																*	.44	T
BRECKENRIDGE	1.31	.02	.10	.02				.25	.06		.14		.08	.14			T							.05					.10	.35	T	
BUENA VISTA	2.46	.76	.83	.17																									.04	.29	.37	
BURLINGTON	2.68	.51	.25					.08					.20					T						.21						.50	.93	
BUTLER RANCH	2.00	.67	.22	.04										.56																.18	.33	
BYERS	2.09	.42	.05					.02					.09	.47			T							.12						.26	.35	.31
CAMPO 11 WSW	1.76	.27	.55	*	.23	.27																							*	.37	.07	
CANON CITY	3.10	1.24	.39	.22										.71				.05												.09	.37	.03
CEDAREDGE	1.87	.58	.25					T													T							.06	T	.64	.34	
CENTER	2.50	.87	.04	.46										.05																T	.76	.32
CHEESMAN	2.24	.65	.44	.16									T	.09				T											T	.62	.28	
CHERRY CREEK DAM	2.50	.32	.09	.01				T					.04	.77			.05	.03						.05						.67	.47	
CHEYENNE WELLS	2.07	.85	.36										.30																	.12	.44	
CIMARRON 3 SE	1.80	.50	.70																											.60		
CLIMAX 2 NW	2.10	.20	.39	.03	T			.35	.11	T	.09		.06	.28	.02		T							.04					.14	.36	.03	
COCHETOPA CREEK	1.23	.19	.50																										.20	.25	.09	
COLLBRAN	1.40	.29	.25										.06															.08	.45	.10	.17	
COLORADO NM	.93	.42	.15										.01															.10	.08	.02	.15	
COLD SPRINGS WB AP	.97	.50	.02	.03									.03	.02			.02	T											.03	.09	.23	T
CONEJOS 3 NNW	2.70	.30	.18	1.10																											.70	.42
CORTEZ	2.60	1.43	.43	.06																										.19	.42	.07
CRAIG	2.13	T	.01					.36			.19		.15										T	T				.13	1.29		T	
CRESTED BUTTE	2.39	.81	.35	.08	T			.26			T		.05								.04							T	.39	.14	.27	
DELHI	1.20	.15	.25	.17										.19				.04												.12	.28	
DEL NORTE	3.58	1.31	.48	.67	T	T							.04	.02															T	T	.80	.26
DELTA 1 E	1.76	.79	.08										.01															.08	.02	.43	.35	
DENVER WB AP //R	2.46	.38	T	T									.52	.01			.16							.01					.32	.79	.27	
DENVER WB CITY R	2.23	.43	T	.05				T			T		.55	.03			.10							.06					.26	.55	.20	
DILLON 1 S	1.60		.38					.35			.10		*	.30										.11					T	.27	.09	
DOHERTY RANCH	.87																													*	.87	
DOLORES	3.51	1.03	.83	.02																									.14	.22	.84	.43
DURANGO	4.58	1.46	.46	.24	.01																							T	T	.50	1.18	.73
EADS	2.60	.75	.35		T									.25																1.00	.25	
EAGLE FAA AP	1.73	.27	T					.09			.01		.16															.03	1.10	.07		
EASTONVILLE 1 NNW	2.40	.87	.14		.04				T					.53				.05				T			.01					.05	.57	.14
EASTONVILLE 2 NNE	2.02	1.04		.20										.45																	.33	
EASTONVILLE 6 WSW	1.89	.77	.10	.06										.48																	.41	.07
EDGEWATER	2.52		.30									T	.11	.51			.16							.08						.26	1.10	
ELBERT 2 WNW	-	-	-	-										.50																	.90	
ELBERT 3 SE	2.27	.30	.20											.67				.10												*	1.00	
ELBERT 4 SSW	1.91	.55	.03		.06									.57																.70		
ELBERT 6 SSW	1.87	.72												.64				.09												.05	.34	.03
ELBERT 7 SW	1.99	*	.98											.63				.08													.10	.20
ELECTRA LAKE R	4.52	1.70	.52	.25																								.05	.50	1.10	.40	
ESTES PARK	1.42	.26	.24					.02			T		.03	.09			.12							.04					.14	.27	.21	
EVERSOLL RANCH	2.75	.60	.49	.15		1.18								.03																T	.30	
FAIRPLAY //	2.11	.50	.46					.20			.05		.01											T	T				.05	.47	.37	
FERNDALE RANCH	2.75		.26					*	.35		.11		.07																*	.94	*	1.02
FLAGLER 2 NW	1.44	.54	.05	T					.06					.14			T							T						.02	.33	.30
FLEMING 1 S	1.42	.27	.16										.04				.11												.06	.69	.09	
FORDER 8 S	.83	.24	.08	T									.02	.14				.01											T	.20	.14	
FORT COLLINS	2.71	.62	.29					T					.05	.26			.15							.12					.15	.73	.34	
FORT LEWIS	4.54	.84	.50	.25																										.55	1.60	.80
FORT LUPTON	2.21	.12	.22										.15	.25			.13	T						.06					.07	.71	.50	
FORT MORGAN	2.08	.60	.07											.10				.02						T						.68	.22	.39
FOUNTAIN	2.92	1.54	.26											.80				.04												.06	.22	
FOUNTAIN 9 NE	1.25	1.00											.25																			
FOWLER	1.26	.40	.18											.16																	.52	
FRASER	2.44	.01	.14					.22	.02		.37		.35	.02			.02							.14					.64	.47	.04	
FRUITA 2 N	1.11	.17	.29											.01														.08	.49		.07	
GARDNER	3.26	1.55	.56	.38	T									.26															.03	.40	.08	
GATEWAY 1 SW	.92	.37	.19																		T							T	.14	.06	.16	
GENOA	1.27	.65													.15									.02							.45	
GEORGETOWN	2.16	.20	.17	.02				.08			.02		.18	.12			.06							.06					.20	.80	.25	
GLENWOOD SPRINGS 1 N	2.03	.22	.21					.17		T			.10	.16														.10	.73	.31	.03	
GORE PASS RANCH	1.49	.14	.17					.11	T		.16	.06												.03					.53	.18	.11	T
GRAND JUNCTION WB AP //R	.66	.28	.02										T							T								.08	.23	.03	.02	
GRAND LAKE 1 WNW	2.30	.10	.15					.20					.15											.30				T	.55	.50	T	
GRAND LAKE 6 SSW	1.40	.01	.11	.01	T	T		.06	T	.01	.20		.11	.01			.02							.05					.45	.34	.02	
GREAT SAND DUNES NM	2.15	1.12	.52	.13	T								T	.09																	.15	.14
GREELEY	2.41	.51	.21											.47				.12						.10					.07	.46	.34	.13
GREEN MOUNTAIN DAM	2.11		.06	.01				.40	T		.02	T	.18	.40															.67	.37	T	
GREYSTONE	1.50	.02	.14	.02	.44			.26																				T	.53		.09	
GROVER 10 W	2.82	.40	.24										.40											.15	T				.32	1.00	.31	
GUFFEY 10 SE	-	-	-	-										.30																	.50	
GUNNISON	1.74	.25	.65	.14	T																							T	.33	.10	.27	
HAMILTON	2.26								.90	.23			.17																.70	.26		
HARMON RANCH	1.35	.30	.30	T	T	.32																								.29	.11	.03
HARTSEL	1.91	.76	.55	.13				T					T	.05																.25	.17	
HASWELL	1.75	.41		.01									.25				.01													.80	.27	
HAWTHORNE	2.67	.34	.21										.33	.32			.26							.05					.14	1.02	T	
HAYDEN	2.55		.02					.73	.01		.20		.12															.15	1.32			
HERMIT 7 ESE //	5.00	1.40	.70	.90										.05															.10	.30	.80	.75
HOLLY	2.67	.60	.43			.96								.08																	.54	.06
HOLYOKE	1.86	.48	.10														.02	T											T	.64	.62	
HOT SULPHUR SPR 2 SW	1.99		.20	.04				.18			.25		.17	.06												.13		.36	.21	.23	.16	
IDAHO SPRINGS	2.30	.16	.32	T								T	.30	.02			.19							.05		T			.18	.76	.32	
IDALIA 2 SW	1.17								T			T		.22				T												.15	.80	
IGNACIO 1 N	3.41	1.37	.32	.18																									T	.28	.55	.71
JOHN MARTIN DAM	2.43	.72	.35	.08		T								.31				.05												.51	.36	.05
JULESBURG	1.25	.11	.21				*	.02									.03												.05	.53	.30	
KARVAL	1.70	.40	.05											.13																	.97	.15
KASSLER	2.93	.46	.38	.01									.0-	.53			T	.11						.11						.91	.38	
KAUFFMAN 4 SSE	1.25	.30	.31											.20			T												.19	.18	.07	T
KIOWA 5 SE	-	-	-	-									.	.55															-	-	.42	
KIOWA 4 SW	1.69	.24	.04	.06									.1	.34				T						.03					.34	.15	.36	
KIT CARSON	-	.45	.28		.01	T								.18				.02												-	-	-
LA JUNTA FAA AP	1.33	.25	.06	T									.2	T			.02													.60	.15	.02
LAKE CITY	3.64	1.40	.90	.27											.04														.10	.35	.30	.28
LAKE NORAINE	1.42	.38	.09	.10									.0-	.16			T													.27	.34	.04
LAMAR	1.58	.48	.11	.10		.02							.1	.17																.26	.31	.03
LAS ANIMAS 1 N	2.15	.50	.30	T									.3		.10			.05												.56	.34	

See reference notes following Station Index.

DAILY PRECIPITATION

CONTINUED

COLORADO
OCTOBER 1959

Station	Total	1	2	3	4	5	6	7	8	9	10	11	12	13	14	15	16	17	18	19	20	21	22	23	24	25	26	27	28	29	30	31
		Day of month																														
LEADVILLE	2.32	1.22	.19	.02	T			.39			.02		.13											.01				.01	.02	.31		
LEROY 7 WSW	2.27	.35	.15		.03								.11				.07							.04					.03	.90	.59	
LIME 3 SE	2.09	.90	.27											.47																	.45	T
LIMON 8 SSW	1.58	.75	.11										T	.15										T						T	.57	
LIMON	.74	.32	.04										.18											.02						.06	.12	
LIMON HASS RANCH	1.65	.68	.11											.44																	.39	.03
LITTLE MILLS	.95	.04	.17					.08					.10															.10	.44		.02	
LONGMONT 2 ESE	2.41	.62	.28											.13				.15											T	.67	.44	.12
MANASSA	2.00	.18	.13	.73																										T	.73	.23
MANCOS	3.12	*	.64	.34																										.16	1.36	.62
MARVINE	1.52		T					.31					.07															.25	.89			
MAYBELL	1.85		.45				.01	.05			.04		.05	.04														.01	1.19	.01	T	
MEEKER	1.30		.12					.27			.03		.11															.14	.60		.03	
MESA VERDE NP	2.56	1.03	.14	.10																										.35	.62	.32
MONTE VISTA	3.08	1.04	.19	.58										T																	.83	.44
MONTROSE NO 1	1.95	.85	.18																									.04	.02	.62	.24	
MONTROSE NO 2	1.97	.41	.63																										.06	.61	.26	
MONUMENT 2 W	2.18	.70	.17	.12				T	T				.15	.30			T												.04	.35	.35	
NORTHDALE	2.14	1.01	.18																										T	.60	.35	
NORTH LAKE	2.15	.34	.70	.31									T	.37			T	.10											T	.33		
NORWOOD	2.48	1.13	.09	.08																								T		.73	.43	.02
OROWAY	1.44	.27	.18	.01									*	.22				.02													.62	.12
OTIS 11 NE	1.37	.37	.12										.04				T													.43	.41	
OURAY	2.29	1.20	.42	.03										.02															.03	.30	.28	.01
OVID	1.50	.43	.15															.06												.36	.24	.26
PAGOSA SPRINGS	4.76	1.75	.98	.34	.02																									.30	.82	.55
PALISADE 1 S	.88	.26	.21																									.09	.20	.02	.10	
PALISADE LAKE 2 SSE	4.90	1.56	.40	.68										T														T	.50	.30	.96	.50
PAONIA	1.95	.53	.35					.05																				.05	.04	.68	.25	
PARADOX	1.27	.75	.09																											.09	.31	.03
PARKER 9 E	1.50	.17	T										T	.61			T							T						.32	.40	
PARSMALL 10 SSE	2.26	T	.09	.09				.14	.14		.35			.50					T	T							T		.30	.65		
PENROSE 3 NNW	3.57	1.60	*	*	.70									.90				.05												.32		
PITKIN	1.25	.25	.25					.15																					.30	.30		
PLACERVILLE	2.45		1.15	T																							T			.50	.80	
PUEBLO WB AP //R	1.32	.60	.01	T									.27	.06			T				T								T	.16	.22	
PUEBLO CITY RES	2.27	1.25	.25	.01										.37				T													.39	
PUEBLO ORDNANCE DEPOT	1.46	.62	.20										.34	.04																.26		
PYRAMID	2.22	.15	.12					.64			.29			.22											.80							
RANGELY	-	-	-	-																									.48		T	
RED FEATHER LAKES	-	.18	.08					.02	T		.06		.03	.15			.10	.06				-	-	-	-	-	-	-	-	-	-	-
RED FEATHER LAKES 6 SE	-	-	-	-	-	-	-	-	-	-	-	-	-	-	-	-	-	-	-	-	-			.10				.02	.38	.38	.32	
RICO	4.38	.15	.30	.25	T								T	.03														.10	.15	.30	2.80	.30
RIFLE 2 ENE	1.72	.16	.19					.01					.08	.01							T			T				.11	.91	.01	.24	
ROCKY FORD 2 ESE	1.38	.24	.20	.07										.26				.02												.38	.21	
ROGGEN 2 S	2.22	.25	.11										.12	.35			.02							.08					.08	.89	.32	
RUSH 2 NNE	.73	.05											.68																			
RUXTON PARK	1.79	.56	.14	.15	T								.05	.16			.06													.29	.38	
RYE	3.41	.95	.50	.25									.02	.93				.04												.30	.40	.02
SAGUACHE	2.71	.49	.77	.45	T																									.30	.55	.15
SALIDA	4.33	1.25	1.43	.22									.01	.03															.01	.44	.89	.05
SARGENTS	1.05	.52		.03																									.25	.20	.05	
SEDALIA 4 SSE	1.33	T	T	T									.32				.25	T												.44	.32	
SEDGWICK 5 S	1.81	.35	.16					.04									.08												.02	.43	.53	T
SHOSHONE	3.09	.70	.37	T				.16		T	T		.18	T														.30	.81	.26	.31	
SILVERTON	3.01	1.10	.50	.15										T														T	.25	.25	.60	.16
SPRINGFIELD	2.09	.37	.37	.30	.01	.56								.01				.06													.39	.02
SPRINGFIELD 7 WSW //	1.92	.31	.40	.34	.01	.40								T				.04												.19	.21	.02
SPRINGFIELD 8 S	2.15	.37	.38	.24	.03	.55								.01																.17	.19	.21
STATE TURKEY EXP FARM	4.53	.61	1.80	.46																										.35	.96	.35
STEAMBOAT SPRINGS	3.09		.16	.07				.55			.03	.22	.18				.04							.13				.25	1.46			
STERLING	1.20	.32	.10															.05						T						.34	.26	.13
STONINGTON	3.10	.40	.70	.60		1.10																									.30	
STRATTON 3 NE	1.77	.46	.21					.10						.11										.03						.35	.51	
SUGAR LOAF RESERVOIR	2.15	.72	.59		.05			.25		.20							T							.06			.15	.13				
TACOMA	3.96	1.00	.88	.11	.06									T														T	.04	.34	1.15	.38
TACONY 7 SE	.90	.28	.08										T	.26																T	.28	
TAYLOR PARK	1.50	.55						.15													T								.35	.35	.10	
TELLURIDE	2.04	.77	.19	.06																								.06	.05	.55	.29	.07
TRINIDAD	1.40	.10	.12	.41										.09																.23	.43	.02
TRINIDAD FAA AP	1.02	.11	.11	.31									T	.10			T													.23	.15	.01
TROY 7 SE	2.27	.25	.37	.61	.20	.07								.02																.43	.24	.08
TWIN LAKES RES	1.03	.18	.54	T				T			.03			.06															T	.22		
TWO BUTTES 1 NW	1.87	.30	.47	.12	.04	.60																								.01	.33	
VALLECITO DAM //	5.46	1.83	.81	.15	.03									.03														.02	T	.63	1.17	.79
VONA	1.92	.56	.21	.04					.11					.11																.08	.81	
WAGON WHEEL GAP 3 N	3.95	1.80	.90	.20	.05									.05															.05	.20	.20	.50
WALDEN	.86	.07						.10						T										T				T	.57		.12	
WALSENBURG POWER PLANT	2.44	.41	.35	.16									.19	.47				.06												.21	.59	
WATEROALE	4.06	.68	.30					.02					.09	.19			.19							.05					.09	1.72	.73	
WESTCLIFFE	4.35	1.54	.91	.66										.35																.18	.61	.10
WETMORE 2 S	3.97	1.80	.33	.25										.68			.05													.36	.47	.03
WINDSOR	2.88	.68	.44											.32				.16							.14			T	.13	.44	.45	.12
WINTER PARK	3.70	.03	.12	.10					.35		.55	.20		.55				.05						.22	.10		.07	.18	1.03	.15		
WOLF CREEK PASS 1 E	7.89	2.90	.90	1.12	T																									.85	1.10	1.02
WOLF CREEK PASS 4 W	8.59	2.51	2.75	.34	.39																									.63	1.09	.88
WRAY 3 WNW	1.74	.50	.13		T						T		T	.08																.60	.43	
YAMPA	2.15	.10	.27	.01				.40	.02	.37	.34		.16	T			.01							.01		T		T	.38	.08	T	T
YUMA	1.97	.55	.10										.11	.05			T							.05					T	.50	.61	

See reference notes following Station Index.

DAILY TEMPERATURES

Station		Day Of Month 1	2	3	4	5	6	7	8	9	10	11	12	13	14	15	16	17	18	19	20	21	22	23	24	25	26	27	28	29	30	31	Average
AKRON FAA AP	MAX	34	43	56	62	67	75	63	58	70	62	68	67	60	67	78	50	63	81	76	58	70	67	58	67	82	51	60	54	39	29	36	60.4
	MIN	29	29	31	41	38	37	33	28	35	33	25	40	41	34	43	31	26	34	37	38	33	38	37	29	36	25	24	34	27	17	13	32.1
ALAMOSA WB AP	MAX	55	52	38	46	60	55	58	55	63	68	70	70	55	62	68	69	62	67	70	64	68	55	68	69	75	67	60	62	51	33	35	59.7
	MIN	34	34	31	19	26	26	33	24	29	26	28	29	31	23	25	24	19	18	20	24	20	24	24	27	25	24	24	35	28	24	24	25.9
ALLENSPARK	MAX	30	37	41	47	54	56	54	46	50	48	58	57	50	53	62	55	56	62	60	52	54	52	54	60	62	56	60	50	40	30	47	51.4
	MIN	19	17	9	18	22	32	30	25	32	32	30	35	23	35	42	23	12	44	29	30	29	32	32	40	48	28	18	34	20	15	7	27.2
ALTENBERN	MAX	61	55	57	66	69	69	62	60	62	70	72	70	67	68	72	70	69	71	72	70	61	62	76	73	78	68	55	46	54	47	60	64.9
	MIN	32	33	25	24	26	31	34	21	32	34	29	31	36	26	26	27	21	20	20	28	23	27	30	32	31	34	26	32	34	36	27	28.6
ARBOLES	MAX	46	50	51	52	65	64	66	57	64	72	72	76	73	69	73	75	70	72	72	70	70	66	73	76	78	74	67	67	63	49	60	66.2
	MIN	32	38	38	32	30	36	33	27	33	33	35	35	33	32	33	33	32	32	29	31	29	29	31	35	33	34	35	38	41	33	34	33.2
ASPEN	MAX	38	39	45	52	61	58	52	53	50	58	65	63	55	59	65	62	61	67	66	64	60	56	58	66	70	60	63	47	39	46	55	56.5
	MIN	27	27	22	30	25	26	22	15	18	25	26	32	23	25	27	27	19	17	23	26	26	25	28	27	32	24	22	22	30	26	21	24.7
BAILEY	MAX	34	42	40	48	59	64	55	57	63	64	69	66	60	65	68	65	62	64	74	62	64	57	61	71	71	63	67	56	41	32	56	58.7
	MIN	22	18	25	28	18	22	29	24	23	32	28	26	33	23	33	24	25	22	21	26	19	29	36	26	38	28	23	29	26	18	11	25.3
BOND	MAX	46	44	54	60	68	65	64	54	55	59	70	68	59	62	71	62	65	69	70	67	64	58	64	71	74	71	58	47	47	43	55	60.8
	MIN	27	32	24	36	26	28	33	22	27	28	28	30	32	27	24	22	20	18	18	30	23	25	39	31	27	28	21	32	33	30	24	27.3
BONNY DAM	MAX	42	37	46	58	61	69	75	73	59	72	60	66	69	63	71	82	54	63	82	81	61	72	72	62	69	87	54	56	59	39	30	62.7
	MIN	31	32	30	35	41	36	40	33	35	39	28	34	33	35	41	36	27	29	37	38	31	33	39	32	34	36	21	26	33	29	15	32.9
BOULDER	MAX	36	47	48	63	71	69	65	61	67	67	74	67	66	70	75	67	66	82	74	69	67	66	65	70	80	71	62	61	45	33	52	63.7
	MIN	28	27	31	33	43	38	44	26	36	33	29	42	35	35	47	32	27	35	51	45	34	43	45	33	47	32	30	42	32	25	20	35.5
BUENA VISTA	MAX	32	48	42	45	55	53	51	50	56	61	66	65	57	64	67	65	64	72	68	65	67	58	63	70	72	68	62	58	57	35	49	58.2
	MIN	23	17	27	19	19	23	28	25	31	31	31	33	32	33	40	27	24	31	28	36	29	33	48	37	43	32	22	39	31	21	16	29.3
BURLINGTON	MAX	38	44	55	60	67	73	75	59	70	63	69	70	63	70	83	60	64	81	80	62	75	74	59	70	83	68	57	61	47	32	45	63.8
	MIN	29	32	30	41	40	35	41	32	37	38	29	35	35	39	40	36	26	37	33	34	32	38	43	33	40	38	29	28	29	23	17	33.8
BYERS	MAX	35	42	45	57	66	74	70	58	71	59	69	66	62	67	78	68	63	81		75	69	68	62	70	80	55	69	57	45	32	48	62.0
	MIN	27	24	27	26	37	37	37	21	34	34	34	39	40	34	40	30	24	34		37	42	42	34	42	42	22	39	32	18	10	13	31.7
CANON CITY	MAX	40	42	42	53	64	66	66	59	67	64	64	77	64	70	78	73	63	79	77	77	73	72	66	67	82	80	56	64	56	42	60	64.6
	MIN	30	28	32	30	35	40	44	32	39	40	35	44	41	39	44	42	32	41	47	46	41	41	51	37	44	44	30	48	35	29	25	38.3
CEDAREDGE	MAX	42	49	49	59	66	66	61	60	59	70	71	73	60	65	70	70	65	70	71	69	67	65	69	72	75	67	66	65	45	57	55	63.5
	MIN	34	33	29	29	32	37	42	26	38	42	38	44	32	31	33	34	28	28	31	37	35	34	37	38	40	35	33	40	35	35	31	34.5
CENTER	MAX	43	50	39	48	64	53	60	57	63	70	70	71	57	65	70	70	63	67	68	67	68	67	65	67	70	62	58	70	66	44	42	61.1
	MIN	25	26	26	21	25	22	26	16	22	24	28	29	32	19	25	21	17	14	17	17	18	24	18	25	29	26	25	24	18	21	22	22.6
CHEESMAN	MAX	37	46	45	54	62	65	56	59	65	70	71	68	61	69	75	67	70	80	74	70	70	62	58	75	76	65	65	60	45	34	58	62.3
	MIN	25	26	30	25	26	25	36	23	31	32	30	31	35	26	29	27	24	24	30	27	26	26	41	29	37	26	27	37	28	21	17	28.3
CHERRY CREEK DAM	MAX	39	42	46	58	67	69	65	58	71	63	71	71	63	68	75	73	66	80	78	70	68	67	62	72	80	75	66	59	45	32	53	63.6
	MIN	27	27	28	27	32	34	41	24	33	34	24	39	37	33	38	31	25	33	32	40	30	37	37	28	43	35	26	35	29	21	13	31.4
CHEYENNE WELLS	MAX	39	47	55	60	66	74	75	66	67	68	66	72	61	70	79	69	69	82	81	70	72	78	65	70	83	70	69	62	55	34	44	65.7
	MIN	30	31	32	38	40	41	35	32	39	35	30	35	38	39	39	39	25	39	35	36	39	37	34	33	35	29	23	30	29	25	15	33.5
CIMARRON 3 SE	MAX	45	45	45	58	66	62	62	61	60	70	70	73	63	67	72	70	69	74	70	70	68	69	70	76	77	70	66	62	47	48	61	64.1
	MIN	28	27	28	29	23	27	28	16	27	38	26	27	25	20	20	18	12	14	14	26	17	20	22	21	21	19	20	33	32	33	32	24.0
CLIMAX 2 NW	MAX	32	30	34	36	45	48	40	37	36	36	46	45	40	42	48	45	47	51	51	45	49	36	42	48	49	45	45	40	31	31	44	41.7
	MIN	14	16	14	22	18	22	21	4	20	27	22	30	13	19	23	28	19	24	18	21	25	18	31	25	30	18	24	28	22	16	11	20.7
COCHETOPA CREEK	MAX	40	49	45	44	52	60	56	55	57	56	62	67	66	65	64	66	65	66	69	66	65	64	62	60	69	70	65	61	58	45	45	59.2
	MIN	26	31	26	31	20	22	24	14	22	21	23	24	24	22	17	16	11	13	10	22	15	17	23	24	20	20	15	29	31	25	23	21.3
COLLBRAN	MAX	44	45	50	62	70	65	68	65	60	69	70	73	70	68	73	71	69	73	74	72	66	67	60	76	74	68	62	55	53	49	61	64.6
	MIN	29	32	24	28	32	33	35	29	37	45	46	34	30	31	31	33	26	27	31	28	30	32	28	37	40	34	30	38	36	37	26	32.5
COLORADO NM	MAX	45	49	52	61	65	63	60	58	60	72	70	74	68	65	66	68	70	68	65	71	70	70	72	68	67	64	61	50	50	54	55	62.9
	MIN	35	33	32	34	40	35	35	31	42	45	45	46	42	41	41	42	40	38	40	41	43	41	42	41	40	38	40	40	37	35	34	39.0
COLD SPRINGS WB AP	MAX	38	44	44	47	58	55	63	52	69	58	62	74	54	67	76	51	60	75	73	66	71	69	65	64	79	52	57	60	44	30	59	59.2
	MIN	27	26	23	20	34	32	33	30	32	36	32	39	35	34	38	33	26	33	39	36	32	35	35	31	40	29	26	43	28	23	24	31.7
CONEJOS 3 NNW	MAX	53	51	44	46	58	57	67	58	60	69	69	70	58	63	67	69	68	66	69	65	67	62	71	71	75	72	68	62	59	50	50	62.4
	MIN	30	30	24	30	18	25	34	20	31	29	28	29	28	22	26	25	17	18	19	26	24	24	25	17	28	26	32	37	34	20	13	25.5
CORTEZ	MAX	49	51	48	60	67	65	65	62	65	71	75	75	67	71	72	74	71	70	71	70	69	69	74	79	77	74	64	68	64	50	57	66.6
	MIN	39	37	37	30	32	37	40	31	35	34	35	38	38	30	36	33	29	29	30	31	31	31	35	37	38	33	39	37	39	37	39	34.7
CRAIG	MAX	50	40	56	60	68	68	45	52	56	59	67	55	53	63	70	55	63	70	68	67	57	61	65	70	73	58	54	43	52	44	45	58.3
	MIN	35	26	21	23	27	35	31	23	31	39	28	35	32	27	27	27	20	25	24	27	22	28	41	29	30	22	20	33	30	30	27	28.2
CRESTED BUTTE	MAX	40	40	38	46	57	52	49	50	46	58	62	57	58	52	62	60	61	64	63	55	55	50	55	63	65	58	50	56	50	43	53	53.8
	MIN	28	29	20	30	20	23	26	14	27	34	26	28	24	21	23	23	17	20	19	24	21	21	30	26	25	25	20	33	30	23	25	24.4
DELHI	MAX	40	65	53	55	66	78	74	65	76	69	69	78	71	74	77	70	65	81	79	72	70	70	62	67	87	70	67	68	61	32	52	67.2
	MIN	31	33	31	28	42	43	43	28	38	39	34	37	41	33	37	39	28	30	33	33	33	32	44	28	44	43	28	39	31	27	23	34.6
DEL NORTE	MAX	45	49	39	50	59	51	57	53	61	68	69	69	56	64	69	70	60	66	67	66	67	60	70	71	75	70	53	64	53			61.1
	MIN	30	28	32	23	30	27	31	21	28	33	32	34	37	27	32	31	23	28	30	29	31	27	31	32	35	29	24	31	37	25		29.6
DELTA 1 E	MAX	43	53	53	62	68	67	65	61	63	74	74	74	63	67	72	74	67	68	72	71	72	68	73	74	77	70	70	61	51	58	59	65.9
	MIN	40	35	31	30	33	38	43	27	40	45	37	38	34	31	31	30	27	25	27	37	30	32	34	34	33	30	30	37	37	39	34	33.8
DENVER WB AP	MAX	37	42	48	60	67	67	64	59	71	63	70	66	62	69	77	48	65	80	74	65	69	67	63	74	80	53	60	56	38	33	48	61.1
	MIN	30	30	33	33	37	42	34	30	37	37	30	42	41	38	45	32	30	37	40	43	35	41	39	33	41	31	31	38	30	25	21	35.0
DENVER WB CITY	MAX	35	39	45	58	66	66	63	58	70	61	69	64	62	69	76	48	65	80	73	65	65	67	66	75	80	52	59	55	36	35	50	60.4
	MIN	30	30	35	37	44	45	35	33	40	35	31	41	41	42	48	32	32	40	44	48	38	46	41	37	44	36	35	36	28	28	22	37.2
DILLON 1 S	MAX	40	42	38	47	52	56	54	48	48	46	60	59	46	53	60	61	55	65	65	59	57	50	53	61	64	59	62	58	42	43	50	53.3
	MIN	7	6	17	27	14	17	22	9	18	32	22	25	24	18	20	19	11	13	15	19	15	19	34	27	25	16	16	29	27	21	11	19.2
DURANGO	MAX	44	53	46	56	68	61	64	58	65	75	76	75	66	70	76	75	70	74	74	72	72	72	80	78	80	77	63	69	54	44	60	66.7
	MIN	31	34	36	25	25	32	30	26	27	27	29	31	29	24	27	27	22	23	24	27	24	27	27	28	29	28	30	33	36	34	32	28.5
EADS	MAX	38	52	52	58	67	70	75	58	70	67	68	75	62	70	80	72	60	78	76	70	75	72	65	70	90	76	62	66	60	35	60	66.1
	MIN	30	30	35	38	42	35	41	30	36	37	30	35	38	36	36	38	28	35	37	38	33	40	45	35	38	32	24	35	30	22	22	34.2
EAGLE FAA AP	MAX	41	55	51	62	68	65	49	57	59	64	69	68	58	63	71	63	66	72	70	66	60	59	64	72	73	65	62	43	48	42	54	60.6
	MIN	32	26	25	27	20	25	27	19	26	34	26	29	30	25	23	23	15	16	14	25	20	23	36	25	27	20	17	31	33	27	22	24.8
EDGEWATER	MAX	37	45	47	59	68	67	65	61	71	65	74	68	65	70	78	70	67	81	76	69	71	71	65	76	83	71	62	59	43	36	55	64.3
	MIN	31	29	31	42	34	35	41	29	35	35	30	39	40	34	41	33	26	32	34	43	34	36	41	31	45	30	32	42	28	25	19	34.1

See Reference Notes Following Station Index

Station		Day Of Month 1	2	3	4	5	6	7	8	9	10	11	12	13	14	15	16	17	18	19	20	21	22	23	24	25	26	27	28	29	30	31	Average
ESTES PARK	MAX	34	36	41	51	60	61	61	50	55	54	63	62	55	58	65	65	62	66	66	62	58	57	56	65	69	66	64	58	42	30	50	56.2
	MIN	24	22	14	24	22	30	36	31	39	39	28	40	31	39	47	27	14	48	30	32	28	35	38	30	54	27	19	40	28	18	7	30.4
EVERSOLL RANCH	MAX	43	61			65	75	80	73	75	65	66	85	67	74	82	64	63	79	78	75	77	77	66	75	94	69	62	79	62	43	60	70.1
	MIN	41	40	41		41	40	49	37	43	42	35	45	39	36	40	42	33	30	36	33	38	46	45	35	39	42	26	42	40	34	30	38.7
FLAGLER 2 NW	MAX	35	41	51	55	65	72	70	57	72	62	66	69	59	68	78	64	62	79	77	57	72	68	56	68	82	70	60	57	44	30	43	61.6
	MIN	27	27	32	38	38	34	38	28	35	35	27	35	30	34	40	34	24	35	34	31	32	34	39	29	40	29	21	34	28	22	12	31.5
FORDER 8 S	MAX	37	50	50	58	68	70	72	59	74	63	66	80	60	70	80	65	62	78	78	65	78	73	60	66	89	68	68	63	50	33	48	64.5
	MIN	31	31	36	28	34	31	35	30	35	36	31	32	40	31	35	38	32	29	34	39	31	34		27	34	29	21	33	31	25	19	31.7
FORT COLLINS	MAX	34	42	48	62	71	65	56	55	59	66	62	59	60	66	77	65	61	73	71	65	66	63	65	65	77	55	54	49	46	33	48	59.3
	MIN	30	31	22	33	38	34	38	32	33	38	26	38	35	33	35	33	25	27	29	44	30	37	42	31	39	32	26	37	32	25	14	32.2
FORT LEWIS	MAX	42	44	41	53	59	57	56	57	57	64	68	67	59	64	66	63	66	66	64	62	63	62	63	70	69	67	67	61	51	39	48	59.2
	MIN	30	32	33	23	26	32	29	25	23	31	33	34	27	29	31	30	28	29	28	27	28	28	28	31	30	30	29	34	33	32	32	29.5
FORT LUPTON	MAX	42	44	50	61	68	69	63	59	65	65	67	65	63	68	78	67	65	80	72	66	65	58	64	70	81	73	58	51	47	35	45	62.4
	MIN	30	29	28	30	33	35	40	27	35	30	29	36	37	34	40	33	27	30	51	45	32	36	40	30	29	29	28	40	30	25	18	32.8
FORT MORGAN	MAX	44	36	48	54	59	69	75	61	58	69	64	67	65	61	69	80	59	61	78	75	60	71	67	61	67	82	61	64	55	33	31	61.4
	MIN	30	30	28	35	36	35	37	29	35	38	27	35	42	34	37	40	27	30	32	42	33	37	44	30	37	32	26	37	31	27	14	33.1
FRASER	MAX	43	39	45	46	56	57	42	45	47	39	56	49	47	53	58	54	55	63	63	58	53	46	49	56	63	50	56	38	37	38	46	49.9
	MIN	24	23	12	28	15	16	19	14	25	32	19	19	28	18	18	17	12	12	11	18	14	16	37	24	20	18	11	22	29	18	- 2	18.9
FRUITA 2 N	MAX	49	53	58	65	72	74	66	62	64	75	75	77	70	71	74	75	70	71	73	72	67	68	75	76	79	72	64	50	57	59	59	67.5
	MIN	36	37	26	29	31	38	44	24	37	37	34	36	37	31	30	28	30	24	24	35	26	28	31	33	33	28	30	38	40	41	30	32.5
GATEWAY 1 SW	MAX	50	58	57	68	73	73	67		66	77	78	80	71	73	78	78		76	77	75	68	72	79	80	83	75	65	63	57	57	60	70.1
	MIN	41	37	29	32	35	47	52	30	30	43	40	44	47	36	35	39		30	34	38	36	36	38	38	41	34	38	44	41	40	37	38.1
GEORGETOWN	MAX	42	42	45	52	56	60	52	48	52	52	61	59	52	55	62	53		67	69	62	55	50	52	62	62	60	62	50	41	35	58	54.3
	MIN	21	20	18	28	26	36	28	26	33	38	30	37	29	32	36	28		38	37	35	32	34	35	46	47	30	24	30	25	16	13	30.3
GLENWOOD SPRINGS 1 N	MAX	45	48	54	64	70	67	61	59	57	66	68	67	61	64	69	66	65	69	68	67	62	68	68	70	75	69	60	54	53	50	59	62.7
	MIN	35	35	29	29	32	35	37	26	36	44	34	40	37	33	32	33	30	28	29	38	29	29	39	34	35	31	29	38	34	40	31	33.6
GORE PASS RANCH	MAX	43	38	50	56	62	61	56	50	55	54	62	52	60	67		57	58	66	64	61	57	58	67	69	56	58	60	41	40	35	43	55.2
	MIN	24	28	16	24	19	20	28	19	26	32	24	27	21	19	21		13	13	12	21	16	12	28	22	25	23	13	31	29	22	21	21.6
GRAND JUNCTION W8 AP	MAX	46	49	54	62	70	71	62	58	62	72	72	74	65	69	72	73	68	69	70	69	64	65	72	75	75	70	59	49	54	57	58	64.7
	MIN	39	38	34	34	39	47	37	32	44	44	44	46	43	39	40	42	38	34	36	44	39	38	41	45	42	46	38	43	40	39	36	40.0
GRAND LAKE 1 WNW	MAX	49	39	50	53	53	55	38	46	47	50	59	55	49	56	65	56	56	62	64	57	54	45	54	62	65	54	56	38	42	37	44	51.9
	MIN	20	28	10	21	17	21	22	22	24	30	24	23	25	19	19	21	13	13	14	19	15	21	36	25	23	21	13	28	26	20	11	20.8
GRAND LAKE 6 SSW	MAX	46	44	45	51	55	56	54	43	46	44	55	54	46	52	58	56	55	58	60	56	55	50	52	58	61	58	55	37	39	36	45	51.0
	MIN	25	32	19	31	23	28	31	26	30	33	28	28	29	24	25	26	19	19	19	25	22	24	40	29	27	23	18	32	32	21	20	26.1
GREAT SAND DUNES NM	MAX	53	44	39	46	57	56	57	52	58	61	64	62	52	59	64	65	59	65	65	60	61	57	64	66	70	64	58	61	50	34	40	56.9
	MIN	27	32	27	29	28	29	31	25	29	32	33	34	35	30	35	30	22	28	29	33	30	34	41	38	35	41	34	37	31	24	23	31.2
GREELEY	MAX	40	36	44	49	62	69	68	58	57	65	63	60	60	60	67	75	45	68	72	70	64	67	65	66	67	80	53	52	50	35	30	58.6
	MIN	31	31	27	30	34	34	37	29	32	33	27	30	39	33	35	36	26	27	30	34	32	33	37	37	32	35	26	28	32	28	14	31.3
GREEN MOUNTAIN DAM	MAX	42	44	46	60	67	63	58	55	55	51	66	66	53	57	64	63	62	66	68	77	61	56	55	67	66	67	64	53	37	38	47	57.9
	MIN	29	29	24	31	26	26	30	20	27	27	27	27	28	29	28	30	19	20	21	27	28	29	43	34	32	29	21	32	31	28	23	27.6
GREYSTONE	MAX	43	45	54	65	74	64	62	50	59	62	65	60	69	73	70	69	63	68	65	64	56	62	65	74	69	64	60	50	45	40	45	60.5
	MIN	27	25	23	32	33	42	29	22	33	36	32	35	28	33	33	28	25	36	35	34	29	36	44	39	41	27	26	36	25	21	15	31.0
GROVER 10 W	MAX	32	40	51	61	67	70	64	55	62	64	63	61	61	71	78	60	62	79	73	63	66	65	60	65	78	50	60	58	46	32	46	60.1
	MIN	28	29	28	32	38	38	31	27	32	32	23	40	38	36	40	31	23	36	38	43	30	38	32	30	44	32	24	32	30	21	12	31.9
GUNNISON	MAX	47	49	42	54	63	57	55	59	59	65	68	70	61	61	69	68	66	70	68	65	63	60	63	70	71	67	61	60	54	47	60	61.0
	MIN	30	30	27	29	20	23	25	16	24	38	23	26	22	18	18	19	11	11	11	22	15	18	25	20	20	20	16	31	31	28	28	22.4
HAYDEN	MAX	52	44	56	60	67	69	61	47	54	58	60	65	53	61	67	61	62	67	70	65	58	56	63	66	73	56	53	42	49	43	48	58.3
	MIN	32	30	18	20	24	30	30	16	27	38	25	25	25	23	25	33	24	21	28	23	20	24	42	25	26	17	19	30	29	23	28	25.8
HERMIT 7 ESE	MAX	41	47	42	47	50	48	48	45	50	54	62	61	52	55	64	61	66	65	62	61	61	56	60	65	67	63	61	56	45	38	52	55.0
	MIN	30	15	30	24	15	13	32	13	21	21	22	24	30	19	20	26	14	15	16	21	17	19	25	24	27	19	18	29	32	25	23	21.9
HOLLY	MAX	46	43	52	53	60	69	73	77	62	72	76	77	76	64	72	81	57	62	81	79	66	79	74	61	69	90	60	63	71	46	37	66.1
	MIN	37	39	39	42	46	36	41	33	39	42	37	39	40	33	36	37	28	31	32	29	33	36	45	33	33	36	24	29	38	33	27	35.6
HOLYOKE	MAX	38	47	61	66	70	76	66	57	73	61	64	68	66	72	82	57	65	84	81	57	71	72	62	69	85	54	60	56	47	31	41	63.2
	MIN	31	34	32	41	39	36	38	31	30	39	28	40	35	35	40	34	27	32	39	38	32	36	48	33	36	39	22	28	30	25	15	33.6
HOT SULPHUR SPR 2 SW	MAX	47	40	47		56	59	51	40		51	62	58	62	58	64	66	65	63	59	61	56	50	57	51	69	57	52	60	59	63	61	57.0
	MIN	27	31	19		23	24	28	23		28	25	27	32	24	24	17	17	20	21	24	22	20	21	25	27	24	19	21	17	30	20	23.4
IDAHO SPRINGS	MAX	33	35	42	50	64	62	57	57	61	63	70	68	60	64	69	56	66	75	65	63	63	56	56	66	72	58	69	50	42	29	52	57.8
	MIN	22	17	18	26	22	25	30	28	24	34	26	28	27	25	35	24	16	25	25	22	22	30	32	32	47	25	17	30	23	16	11	25.3
IGNACIO 1 N	MAX	48	49	48	68	70	62	62	63	64	71	74	74	67	67	73	74	70	71	70	69	70	67					68	68	58	46	58	64.8
	MIN	32	36	37	27	31	45	35	36	29	27	31	33	30	27	29	28	25	26	24	28	26	27					30	33	39	33	36	31.1
JOHN MARTIN DAM	MAX	40	51	53	57	67	71	76	71	76	75	72	78	70	69	78	78	67	78	79	78	75	73	68	69	82	83	66	64	64	40	45	68.2
	MIN	32	35	38	37	45	36	44	35	38	45	35	38	42	36	39	42	32	34	34	40	36	40	47	34	38	45	26	37	40	30	27	37.3
JULESBURG	MAX	47	46	65	65	74	77	71	65	72	69	66	65	68	72	80	76	72	82	82	78	70	71	69	68	85	66	59	56	55	35	41	66.7
	MIN	31	31	28	39	33	34	41	30	34	37	24	41	30	34	38	34	24	30	29	38	28	34	46	29	34	40	19	31	31	25	13	31.9
KASSLER	MAX	35	39	44	55	65	71	66	59	73	63	68	68	63	68	79	63	64	81	73	70	66	67	64	73	82	73	60	59	50	32	48	62.6
	MIN	30	27	34	29	37	44	50	27	34	33	27	46	40	45	46	37	27	39	44	40	39	34	40	30	51	28	28	39	32	25	15	35.4
KAUFFMAN 4 SSE	MAX	35	41	56	62	69	75	62	69	66	66	60	61	61	68	77	55	61	80	76	67	67	67	61	67								63.7
	MIN	25	25	21	27	31	28	36	24	16	26	19	33	31	30	35	28	17	28	32	25	25	32	40	23	47	25	12	32	21	20	10	26.6
KIT CARSON	MAX	38	55	52	57	67	72	78	62	70	63	68	74	65	74	82	65	65	82	81	63	80	76	59									67.3
	MIN	32	30	34	41	41	33	39	34	37	37	32	32	40	35	35	41	27	32	31	36	33	37	42									35.3
LA JUNTA FAA AP	MAX	39	53	49	58	70	77	75	59	76	63	70	81	62	73	81	61	64	79	80	66	76	70	60	69	88	61	67	69	46	35	45	65.2
	MIN	33	35	37	32	42	39	44	33	38	39	36	40	43	38	41	40	34	37	39	45	36	42	45	35	41	35	31	40	32	28	26	37.3
LAKE CITY	MAX	39	48	44	53	59	58	52	55	56	62	66	65	57	60	65	67	64	66	66	63	61	60	62	70	70	65	54	59	49	42	51	58.3
	MIN	29	24	27	27	24	22	29	18	23	31	28	28	30	25	24	29	23	25	20	25	18	21	26	26	35	23	21	29	29	21	28	25.4
LAKE MORAINE	MAX	34	44	37	42	50	52							43	50	59	52	54	62	56	51	52	51	52	58	58	42	52	46	30	30		48.2
	MIN	20	23	19	11	32	29								22	27	15	12	25	26	30	35	29	32	34	41	18	35	30	16	14	30	25.2
LAMAR	MAX	41	52	53	59	70	74	79	61	77	63	70	80	63	72	81	64	63	80	81	67	79	74	62	71	91	62	66	72	45	35	50	66.4
	MIN	35	37	40	41	44	37	41	32	40	40	38	35	40	34	37	42	29	29	31	31	34	40	40	34	34	30	23	31	35	29	28	35.2

See Reference Notes Following Station Index

DAILY TEMPERATURES

Station		Day Of Month 1	2	3	4	5	6	7	8	9	10	11	12	13	14	15	16	17	18	19	20	21	22	23	24	25	26	27	28	29	30	31	Average
LAS ANIMAS 1 N	MAX	40	54	53	60	67	77	78	62	65	60	72	78	64	74	82	80	64	80	80	66	76	73	63	71	92	82	72	70	60	37	43	67.6
	MIN	32	34	38	35	42	34	39	30	37	39	35	36	40	33	36	39	30	30	31	36	33	46	38	32	34	45	27	35	35	29	24	35.0
LEADVILLE	MAX	31	35	34	40	52	55	36	45	41	45	52	48	45	49	52	50	56	55	58	53	47	46	46	55	56	53	53	44	39	32	50	46.9
	MIN	18	15	15	23	22	22	17	9	27	31	28	24	17	23	27	24	18	27	25	26	27	24	34		38	23	20	28	25	15	15	22.9
LIMON 8 SSW	MAX	42	40	40	55	65	69	70	55	70	61	63	73	58	69	78	69	65	79	77	65	72	68	59	71	82	59	56	59	46	30	50	61.8
	MIN	25	21	27	27	33	33	38	24	30	29	22	29	34	31	37	30	23	27	32	35	25	33	36	25	39	27	22	32	26	20	9	28.4
LIMON	MAX	34	41	44	54	65	70	69	54	70	61	63	71	57	69	78	49	64	80	78	62	73	69	54	69	81	50	58	58	40	28	48	60.0
	MIN	26	24	28	27	26	28	33	24	30	32	26	29	38	32	33	29	22	26	33	34	29	30	35	28	39	23	20	34	26	22	12	28.3
LITTLE HILLS	MAX	47	47	54	67	70	68	54	57	59	65	69	65	60	66	74	58	66	72	70	69	59	64	69	74	75	66	51	48	52	45	47	61.5
	MIN	34	30	16	26	22	31	33	16	33	36	25	29	31	24	22	25	16	15	16	22	21	22	35	24	27	17	16	39	29	30	27	25.5
LONGMONT 2 ESE	MAX	37	35	39	50	63	70	68	63	58	67	64	62	62	63	69	80	46	66	79	74	66	64	68	58	70	81	55	53	49	34	32	59.5
	MIN	31	31	27	31	34	35	38	26	34	33	27	35	37	32	34	40	25	28	32	35	31	33	37	29	37	28	27	30	32	27	18	31.4
MANASSA	MAX	56	55	43	45	60	59	60	57	62	70	71	71	60	63	68	70	64	70	73	67	70	66	71	71	77	69	65	65	57	44	38	62.5
	MIN	30	31	25	23	20	20	32	18	32	30	25	27	30	19	23	21	16	15	17	24	24	21	21	24	25	22	30	38	38	21	19	24.5
MARVINE	MAX	47	47	42	47	63	59	43	49	49	54	52	47	44	57	65	49	58	66	64	65	54	55	54	67	64	56	52	42	42	46	51	53.2
	MIN	22	30	17	22	26	27	30	20	31	39	27	17	23	26	26	24	22	24	25	23	22	23	39	24	30	24	22	33	28	29	26	25.8
MAYBELL	MAX	50	46	54	62	68	68	55	52	57	60	65	61	54	52	70	57	62	68	61	65	58	61	68	70	74	62	47	47	50	45	40	58.4
	MIN	32	19	22	24	27	37	21	11	30	34	28	21	26	24	25	33	19	20	19	25	21	26	42	22	30	22	19	39	29	30	27	25.9
MEEKER	MAX	50	41	57	62	69	68	56	56	56	63	69	64	59	65	72	67	66	72	70	68	58	64	66	72	75	69	50	46	53	43	47	61.1
	MIN	36	31	19	23	26	31	38	22	38	39	29	33	28	27	26	30	18	21	21	26	22	26	43	30	31	24	20	39	29	34	28	28.6
MESA VERDE NP	MAX	44	49	41	57	66	62	61	55	64	70	74	73	68	67	70	73	69	74	70	68	68	65	71	75	77	72	68	68	58	46	54	64.4
	MIN	34	33	35	30	31	42	38	31	38	42	43	45	39	37	39	40	36	38	38	39	39	42	44	49	47	46	43	42	36	32	33	39.0
MONTE VISTA	MAX	45	49	43	45	60	58	58	55	62	69	68	71	57	62	70	69	63	67	66	66	65	56	69	70	74	67	57	62	51	43	42	60.0
	MIN	30	28	29	18	29	25	29	21	22	25	28	29	36	24	22	23	18	18	21	29	21	24	24	26	25	26	22	29	35	24	23	25.3
MONTROSE NO 2	MAX	44	41	46	60	60	68	66	63	50	64	71	72	76	63	68	73	71	66	70	73	70	67	67	72	75	76	67	65	67	48	55	64.3
	MIN	32	31	31	34	30	35	37	25	26	39	39	38	32	32	32	34	27	26	27	31	34	33	36	37	36	36	31	31	34	36	30	32.6
MONUMENT 2 W	MAX	30	39	43	50	58	61	61	48	64	55	62	71	53	62	76	52	60	74	70	66	71	65	58	66	78	63	57	54	41	36	56	58.1
	MIN	24	23	26	22	37	33	40	23	27	29	28	36	30	30	37	30	24	33	33	42	29	31	35	28	38	26	23	39	26	14	24	29.7
NORTHDALE	MAX	46	48	46	58	66	56	59	59	61	68	72	71	66	67	72	70	68	70	67	68	67	67	69	75	76	70	63	57	49	47	52	62.9
	MIN	32	32	29	27	28	36	34	25	34	28	32	31	35	27	26	24	24	19	19	24	27	34	33	31	27	33	30	34	32	32	35	29.5
NORTH LAKE	MAX	35	50	40	49	55	61	54	58	59	65	67	67	54	62	67	64	62	70	69	60	63	61	62	64	71	58	58	58	50	30	59	58.1
	MIN	27	28	24	17	28	31	35	23	28	30	30	32	30	25	29	36	29	28	35	29	28	28	27	27	28	31	22	41	25	19	20	28.1
NORWOOD	MAX	38	43	43	53	63	61	58	54	58	65	66	68	58	68	68	66	63	66	62	63	61	59	65	69	71	64	59	61	42	44	50	59.0
	MIN	32	31	27	27	29	35	33	18	28	35	35	35	31	28	28	35	22	26	30	30	31	28	35	37	38	33	34	37	32	32	30	31.0
OURAY	MAX	38	42	40	49	60	59	56	54	57	64	60	65	57	60	67	63	62	67	62	63	64	60	63	69	73	62	63	61	43	45	50	58.0
	MIN	30	32	29	30	31	33	32	22	34	38	37	40	37	31	34	35	27	34	34	35	33	31	36	37	39	35	39	40	33	31	32	33.6
PAGOSA SPRINGS	MAX	42	43	41	47	68	60	58	55	57	66	70	70	58	66	70	70	65	69	67	65	66	60	71	72	72	69	60	63	55	55	55	61.5
	MIN	30	31	33	20	23	27	28	22	23	23	26	28	29	22	25	25	24	21	23	26	20	23	23	27	26	23	24	33	37	34	32	26.2
PALISADE 1 S	MAX	48	52	54	66	72	74	65	62	64	76	76	77	69	72	77	74	71	74	75	72	69	71	76	79	77	70	60	55	54	55	62	67.7
	MIN	40	37	35	35	41	45	52	32	44	43	45	47	45	40	41	42	37	36	38	41	39	39	37	40	45	45	41	43	38	38	38	40.6
PAONIA	MAX	49	51	51	61	69	68	63	62	60	71	73	74	64	68	73	74	76	74	73	68	70	68	72	74	77	70	68	66	53	59	64	66.5
	MIN	35	32	30	30	33	38	36	26	34	40	38	43	34	34	35	36	36	29	27	35	34	30	35	35	39	34	35	42	35	35	30	34.4
PARADOX	MAX	45	51	50	66	74	72	65	67	65	78	78	77	71	75	79	78	75	74	76	74	69	72	76	80	82	77	65	69	55	53	61	69.3
	MIN	36	35	29	28	30	38	37	26	28	27	35	35	42	29	29	29	24	24	20	32	27	32	32	34	34	31	32	31	38	41	38	31.7
PARKER 9 E	MAX	35	40	41	54	64	72	65	55	69	61	67	70	59	65	75	62	62	77	74	65	68	65	59	71	78	65	70	52	42	35	50	60.9
	MIN	25	21	24	25	32	36	39	20	36	27	21	35	36	32	38	30	23	30	33	38	33	34	36	24	41	20	25	35	28	21	10	29.3
PUEBLO WB AP	MAX	38	45	46	56	67	67	71	58	73	63	65	80	59	68	81	60	62	79	76	73	78	72	67	69	87	61	58	64	45	40	49	63.8
	MIN	33	33	31	28	36	33	42	35	35	38	35	37	41	35	37	39	33	32	36	42	35	38	40	33	37	33	27	39	33	29	27	34.9
RANGELY	MAX					70	73	60	57	62	68	72	67	65	69	74	61	65	74	72	72	65	71	73	75	78	62	55	54	51	45	56	65.4
	MIN					45	37	42	25	34	34	34	35	32	31	29	30	30	25	24	25	29	30	34	33	32	38	27	41	34	32	31	32.3
RED FEATHER LAKES	MAX	24	34	43	48	56	57	44	48	49	47	54	50	49	56	56	42	59	70	69	63												
	MIN	19	20	15	25	29	34	27	30	21	31	27	37	34	36	38	25	17	25	27	30												
RED FEATHER LAKES 6 SE	MAX																					72	52	68	66	75	73	59	48	35	32	52	
	MIN																					29	27	36	32	38	28	17	22	19	17	5	
RICO	MAX	44	46	48	52	63	54	52	55	58	64	69	65	60	64	71	66	66	72	67	64	64	61	65	72	72	69	55	54	46	43	48	59.6
	MIN	27	28	20	29	21	26	26	20	23	25	26	28	30	23	25	22	20	20	24	28	24	24	28	26	27	26	27	30	30	32	27	25.5
RIFLE 2 ENE	MAX	48	50	54	66	71	69	65	59	55	67	72	66	64	68	73	68	69	72	71	69	64	69	72	75	76	73	60	46	54	50	59	64.3
	MIN	37	34	23	24	26	31	35	19	35	40	30	34	28	26	26	26	19	18	19	29	22	24	39	29	29	24	21	34	35	39	25	28.4
ROCKY FORD 2 ESE	MAX	40	55	49	60	70	75	75	60	76	66	70	82	61	72	81	73	66	78	78	71	80	72	63	70	89	74	67	70	58	36	48	67.3
	MIN	34	34	37	30	40	32	38	31	34	35	33	35	43	33	37	39	33	29	31	41	33	36	40	30	35	47	27	36	32	29	27	34.5
ROGGEN 2 S	MAX	57	49	52	63	71	73	65	61	73	69	72	66	65	72	82	69	67	84	75	68	70	68	60	74	82	72	60	52	41	37	48	65.1
	MIN	31	29	26	27	32	30	34	22	31	31	23	31	38	31	33	31	24	26	28	38	30	34	39	27	35	27	21	38	30	25	12	29.5
RUSH 2 NNE	MAX	38	42	45	47	62	69	69	55	70	59	64	72	57	67	76	51	61	78	74	69	72	72	67	70	85	55	57	67	48	36	61	61.8
	MIN	25	22	25	22	36	32	35	26	28	32	28	26	34	33	36	34	28	35	37	32	35	32	32	26	35	31	22	35	25	20	20	29.6
RUXTON PARK	MAX	29	47	32	47	57	61	51	39	52	54	56	58	56	52	63	42	54	61	57	54	58	56	48	58	65	55	59	52	43	28	51	51.5
	MIN	19	18	23	17	28	23	24	14	24	32	28	32	26	24	28	28	14	27	28	32	28	27	32	28	37	24	18	38	22	15	18	25.0
RYE	MAX	39	51	40	53	60	65	65	55	65	63	66	72	48	63	74	58	62	75	73	67	69	66	56	64	77	62	64	62	45	32	54	60.2
	MIN	26	25	29	22	32	32	33	26	31	37	32	39	35	31	36	32	25	33	37	40	33	33	35	31	40	33	26	43	30	23	21	31.6
SAGUACHE	MAX	42	50	43	50	64	57	60	57	61	67	70	67	59	63	70	68	62	67	68	63	67	62	61	71	73	68	55	59	53	47	43	60.2
	MIN	32	32	32	31	34	30	30	27	25	28	30	30	37	26	31	25	19	18	28	35	23	30	32	36	31	27	22	30	35	27	21	28.8
SALIDA	MAX	35	57	46	45	50	57	55	57	62	68	70	71	58	65	71	70	68	75	73	67	68	64	70	74	75	70	65	66	55	37	53	61.8
	MIN	26	21	29	20	15	18	26	21	28	30	29	30	36	26	28	24	25	22	22	30	24	31	35	28	37	32	23	36	32	25	15	26.6
SEDGWICK 5 S	MAX	38	44	58	69	68	76	65	55	68	64	58	57	64	69	79	66	61	80	78	60	69	69	59	68	83	53	58	53	48	31	38	61.5
	MIN	30	30	30	39	39	39	40	28	34	36	26	38	35	37	40	32	28	32	39	34	34	37	48	31	40	38	24	34	31	23	14	33.5
SILVERTON	MAX	37	44	45	45	55	57	45	50	48	50	53	60	52	55	62	61	62	60	65	59	58	55	57	60	62	63	65	50	45	41	52	54.0
	MIN	30	22	25	18	19	15	25	13	25	15	18	20	28	20	22	19	20	18	16	23	19	22	23	25	24	25	22	24	31	21	21	21.5
SPRINGFIELD 7 WSW	MAX	39	58	47	53	65	74	75	65	73	68	65	79	64	70	79	69	61	77	79	65	75	71	59	70	87	71	62	73	55	33	61	65.9
	MIN	35	35	32	39	42	38	42	29	42	38	34	39	42	36	39	39	28	35	40	40	35	42	45	33	41	35	25	39	32	28	25	36.3

See Reference Notes Following Station Index

DAILY TEMPERATURES

Station		Day Of Month 1	2	3	4	5	6	7	8	9	10	11	12	13	14	15	16	17	18	19	20	21	22	23	24	25	26	27	28	29	30	31	Average
SPRINGFIELD 8 S	MAX	40	62	51	58	66	76	78	67	72	70	65	82	64	70	70	80	70	77	80	68	80	73	61	72	87	74	61	78	55	36	62	67.9
	MIN	36	36	35	41	44	40	42	30	37	41	32	40	39	34	42	39	35	35	34	42	35	43	45	32	39	36	24	38	36	30	27	36.7
STATE TURKEY EXP FARM	MAX		49	45	51	66	63	60	58	60	70	72	72	64	67	73	73	68	72			68	65	73	74	76	73		64	58	43	64	64.5
	MIN		31	33	30	29	28	29	23	25	24	28	29	28	24	25	26	20	23			23	25	25	27	28	26		30	39	31	32	27.4
STEAMBOAT SPRINGS	MAX	42	43	55	59	65	65	58	46	52	57	59	56	54	59	67	50	60	67	68	65	58	53	63	65	70	62	53	40	47	42	55	56.6
	MIN	32	28	15	20	21	24	30	16	27	35	25	28	27	23	22	27	15	17	16	24	19	22	42	25	25	19	15	31	31	31	25	24.4
STERLING	MAX	44	37	44	56	61	67	75	63	57	66	57	65	64	60	68	78	46	60	76	74	56	70	68	59	66	83	51	63	54	36	29	59.8
	MIN	31	31	27	37	34	34	38	29	32	37	24	33	39	34	38	35	25	30	32	40	28	30	37	28	38	37	19	34	35	29	14	31.9
STRATTON 3 NE	MAX	37	44	53	58	68	73	71	58	71	64	67	68	62	64	80	60	64	81	78	59	72	70	59	69	85	68	59	58	48	32	39	62.5
	MIN	29	32	30	40	33	33	39	30	37	37	26	38	36	34	40	34	26	31	34	34	30	35	41	29	41	33	21	33	29	23	12	32.3
SUGAR LOAF RESERVOIR	MAX	25	36	31	40	51	50	39	45	36	50	54	52	45	50	55	54	56	57	55	51	50	45	49	56	57	53	54	47	35	32	47	47.0
	MIN	18	14	16	22	19	19	20	9	20	28	25	26	15	26	26	24	18	24	19	24	22	23	36	30	31	28	19	29	26	19	14	22.2
TACONY 7 SE	MAX	36	47	46	57	66	69	70	58	73	63	65	78	62	68	78	66	62	78	76	72	78	73	67	69	85	69	58	64	58	40	49	64.5
	MIN	29	29	32	25	36	30	41	35	35	38	30	36	40	35	33	37	33	30	36	40	35	38	50	35	37	32	27	39	36	28	27	34.3
TAYLOR PARK	MAX	36	40	38	51	51	51	48	48	46	51	57	55	50	51	51	57	60	63	58	55	53	52	55	61	62	58	57	48	42	37	53	51.5
	MIN	24	26	25	25	16	16	21	8	21	31	23	25	21	26	22	21	17	17	17	25	20	22	27	26	25	22	18	32	29	20	20	22.2
TELLURIDE	MAX	35	40	44	50	62	55	50	58	56	62	68	65	57	60	69	64	65	68	66	62	60	60	61	69	69	66	61	53	42	40	55	57.8
	MIN	29	23	26	25	25	22	31	17	28	31	27	30	25	23	25	22	17	19	19	24	21	23	27	28	27	25	29	34	29	30	25	25.4
TRINIDAD	MAX	44	62	46	55	63	72	67	67	70	68	71	78	74	66	73	73	65	75	78	76	75	70	67	67	84	76	67	70	64	32	57	66.8
	MIN	31	32	30	32	40	37	51	30	43	43	39	43	41	34	38	41	34	35	38	42	38	37	43	33	44	39	29	43	31	25	26	36.8
TRINIDAD FAA AP	MAX	40	59	44	56	64	76	70	61	73	71	73	79	51	69	76	58	67	80	80	71	77	73	61	69	84	57	68	72	45	32	55	64.9
	MIN	32	31	31	29	39	37	40	31	44	40	36	45	42	36	40	35	30	36	40	38	33	37	33	32	43	34	29	45	30	26	25	35.5
TWO BUTTES 1 NW	MAX	41	51	50	56	65	73	76	65	75	63	65	68	64	70	78	65	66	77	80	64	78	72	61	70	90	68	62	70	55	40	60	65.7
	MIN	36	36	36	39	45	38	42	31	42	41	35	39	42	36	42	34	31	35	39	40	34	44	45	31	39	41	25	31	38	30	27	36.9
VALLECITO DAM	MAX	40	45	43	48	63	59	58	53	57	67	69	70	60	64	69	70	65	68	67	65	68	63	72	71	75	68	62	60	54	37	52	60.7
	MIN	32	32	33	26	28	30	31	25	28	29	31	32	24	28	30	30	25	28	29	32	27	30	30	32	33	30	30	33	36	32	32	29.9
WAGON WHEEL GAP 3 N	MAX	38	43	45	50	44	51	44	50	42	53	60	65	64	53	58	65			67	65	61		62		58	69			65	45	39	54.2
	MIN	30	21	28	26	9	13	16	15	15	21	23	24	28	20	20	17			13	18	16		20		21	19			18	24	22	19.9
WALDEN	MAX	47	38	50	53	60	59	43	43	45	49	55	45	50	52	62	47	58	64	64	58	52	48	53	60	62	51	58	42	39	29	53	51.3
	MIN	20	23	8	18	15	22	28	16	31	31	31	31	15	23	26	25	10	16	12	18	24	31	38	22	38	14	10	30	25	19	13	22.0
WALSENBURG POWER PLANT	MAX	35	56	39	55	64	70	69	62	69	67	72	78	67	67	74	70	66	77	78	72	74	69	62	69	81	74	70	70	56	36	53	65.2
	MIN	29	26	31	27	40	36	47	28	32	45	34	41	39	35	38	34	29	34	38	38	34	35	43	30	40	42	27	42	32	24	20	34.5
WATEROALE	MAX	36	45	47	61	70	68	62	54	63	65	62	60	62	68	79	60	63	76	72	67	68	62	64	67	79	68	57	49	46	38	49	60.9
	MIN	26	25	20	24	30	31	42	25	31	30	24	47	32	34	40	31	23	30	39	36	29	33	40	29	38	29	25	38	30	24	15	30.6
WESTCLIFFE	MAX	37	51	40	45	44	50	53	45	53	53	50	46	43	53	60	60	65	70	69	63	66	59	65	70	73	53	68	62	44	42	47	54.8
	MIN	23	15	13	- 1	15	14	35	13	22	32	24	35	23	20	23	22	24	20	21	26	27	23	29	29	30	26	16	37	32	18	8	22.4
WETMORE 2 S	MAX	37	48	46	53	60	65	62	52	67	61	64	75	56	66	75	54	61	75	73	68	73	67	68	64	78	71	65	66	52	37	57	61.8
	MIN	27	25	30	24	35	37	39	28	32	36	32	41	36	34	39	34	28	32	44	42	35	37	43	34	41	41	27	44	32	25	22	34.1
WOLF CREEK PASS 1 E	MAX	30	30	27	30	42	40	36	37	37	45	47	46	47	46	56	50	51	56	49	41	50	49	44	46	47	44	42	40	38	26	39	42.2
	MIN	25	21	21	12	17	16	18	17	18	22	26	23	21	17	24	27	17	24	26	14	24	27	21	18	22	20	30	30	26	18	20	21.4
WRAY 3 WNW	MAX	38	48	60	65	70	77	70	60	74	65	68	70	69	70	82	70	64	83	80	72	73	71	64	68	86	61	58	58	51	33	39	65.1
	MIN	29	33	27	40	36	33	35	28	32	38	25	38	32	33	38	34	23	29	30	31	28	32	44	31	36	32	17	23	28	22	11	30.6
YUMA	MAX	37	45	57	62	68	75	65	59	74	73	68	66	69	69	80	64	64	83	77	66	72	66	60	68	84	66	60	54	47	32		64.3
	MIN	30	31	30	38	38	36	42	30	35	39	25	42	38	38	40	34	25	32	36	38	30	36	51	29	33	28	21	30	30	25		33.7

DAILY SOIL TEMPERATURES

Depth in Soil ø		Day Of Month 1	2	3	4	5	6	7	8	9	10	11	12	13	14	15	16	17	18	19	20	21	22	23	24	25	26	27	28	29	30	31	Average
																FORT COLLINS																	
3 Inches	7:00 A.M.	41	40	37	40	44	45	46	42	43	45	42	45	45	44	45	48	41	41	43	46	45	45	48	43	45	44	40	45	43	40	36	43.1
	7:00 P.M.	40	42	45	51	54	53	48	45	49	51	51	49	52	52	53	46	50	52	51	53	50	50	50	50	52	48	47	47	41	39	40	48.4
6 Inches	7:00 A.M.	45	43	42	43	47	49	49	46	47	48	48	48	48	48	49	50	45	46	47	49	49	48	50	47	48	48	45	47	46	42	40	46.7
	7:00 P.M.	44	45	46	51	53	53	50	50	50	52	51	50	52	53	54	49	50	52	52	53	51	51	51	51	53	50	48	49	44	42	42	49.7
12 Inches	7:00 A.M.	48	45	45	45	48	50	51	49	48	49	49	49	50	50	50	51	48	48	49	49	50	49	50	49	49	50	50	47	47	49	42	48.5
	7:00 P.M.	46	45	45	47	50	50	50	49	49	50	49	49	50	50	51	50	48	49	49	50	50	50	54	49	50	49	47	48	46	43	42	48.5
24 Inches	7:00 A.M.	56	54	52	52	52	52	53	53	52	52	52	52	52	52	52	52	52	51	51	51	51	52	52	51	52	52	51	51	50	50	48	51.8
	7:00 P.M.	55	53	52	51	52	53	53	52	52	52	52	52	52	52	52	53	52	51	51	51	52	52	52	51	52	51	51	50	50	49	48	51.6
36 Inches	7:00 A.M.	59	58	56	56	55	55	55	55	54	54	54	54	54	53	53	53	53	53	53	53	53	53	53	52	53	52	52	52	52	52	51	53.7
	7:00 P.M.	59	57	56	56	55	55	55	55	54	54	54	54	54	54	53	53	53	53	53	53	53	53	53	53	52	52	52	52	52	51	51	53.7
72 Inches	7:00 A.M.	61	61	60	60	60	60	59	59	58	58	58	58	57	57	57	57	57	56	56	56	56	56	56	56	56	55	55	55	55	55	55	57.3
	7:00 P.M.	61	61	60	60	60	59	59	59	58	58	58	58	57	57	57	57	56	56	56	56	56	56	56	56	55	55	55	55	55	55	55	57.1

ø UNDER FORT COLLINS LOAM ON NONIRRIGATED PLOT WITH SPARSE VEGETATIVE COVER. DATA FROM MERCURIAL SOIL THERMOMETERS WITH WOOD HOUSING.

See Reference Notes Following Station Index

EVAPORATION AND WIND

Station		Day of month 1	2	3	4	5	6	7	8	9	10	11	12	13	14	15	16	17	18	19	20	21	22	23	24	25	26	27	28	29	30	31	Total or Avg.
ARBOLES	EVAP	-	-	-	-	-	-	.14	.14	.14	.14	.14	.20	.20	.14	.14	.15	.15	.14	.14	.14	.14	.14	.12	.15	.14	.15	-	-	-	-	-	-
	WIND	*	25	8	5	7	8	15	8	9	16	12	16	12	13	11	17	10	12	16	20	16	7	16	9	14	10	9	6	11	38	20	396
BONNY DAM	EVAP	-	-	.03	.10	.13	.23	.22	.20	.19	.18	.09	.21	.22	.13	.17	.27	.14	.14	.24	.20	.14	.17	.19	.24	.18	-	.22	.17	.12	-	-	B 5.34
	WIND	42	111	44	48	53	103	121	133	101	82	49	177	125	73	71	85	129	85	77	53	95	57	96	128	79	173	138	166	112	207	144	3157
	MAX	31	26	36	48	58	59	44	58	51	57	42	40	38	59	-	59	48	34	34	43	33	38	44	28	30	32	51	33	46	-	-	42.9
	MIN	22	22	20	22	32	29	29	22	24	29	21	25	29	30	30	30	22	22	28	29	21	25	32	21	22	25	20	18	21	-	-	24.9
ESTES PARK	EVAP	.02	.02	.09	.04	.12	.06	.14	.16	.16	.12	.16	.11	-	-	-	-	-	-	-	-	-	-	-	-	-	-	-	-	-	-	-	-
	WIND	43	45	26	23	34	51	83	118	116	179	103	103	45	112	125	34	26	140	37	39	77	92	151	71	172	81	41	75	39	34	19	2334
FORT COLLINS (a)	EVAP	.05	.02	.04	.07	.07	.04	.07	.12	.06	.11	.10	.03	.00	.10	.12	.03	.05	.07	.09	.10	.09	.08	.04	.08	.15	.17	.11	.00	.04	.12	.03	2.25
	WIND	13	20	28	27	29	4	49	72	17	66	22	29	31	21	36	29	20	10	14	37	42	26	76	21	89	94	16	22	21	27	20	1028
	MAX	45	49	50	59	62	57	51	54	53	56	59	51	60	60	62	49	57	60	60	60	56	55	55	58	61	53	52	49	45	-	45	54.8
	MIN	42	41	41	43	45	47	48	44	45	46	45	46	46	46	47	47	44	44	45	47	46	46	48	46	47	45	44	45	43	40	36	44.6
GRAND JUNCTION WB AP	EVAP	.04	.07	.10	.13	.19	.17	.35	.21	.20	.20	.15	.24	.31	.18	.23	.30	.16	.34	.22	.26	.24	.19	.19	.22	.23	.09	.28	.04	.06	.08	.12	5.79
	WIND	85	75	69	61	83	119	148	73	81	47	64	85	121	60	71	97	84	70	55	87	67	64	58	73	37	42	37	87	42	52	39	2233
	MAX	48	52	54	64	70	68	63	61	57	68	70	70	65	66	68	67	66	64	64	66	63	60	66	68	67	65	66	50	57	58	59	62.9
	MIN	40	38	32	34	40	44	47	29	42	43	46	45	42	40	39	40	37	32	34	44	37	36	40	42	44	42	38	43	40	38	37	39.5
GRAND LAKE 6 SSW	EVAP	.03	.01	.07	.05	.10	.12	.03	.12	.09	.01	.09	.04	.10	.10	.12	.07	.09	.11	.11	.09	.14	.09	.05	.13	.36	.19	*	*	.11	-	-	B 2.80
	WIND	84	101	89	68	72	82	110	166	132	150	99	75	82	99	89	69	74	85	70	62	93	89	181	119	138	105	94	70	78	85	60	2970
	MAX	36	36	36	50	56	55	52	41	42	45	55	54	49	-	-	-	-	-	-	-	-	-	-	-	-	-	-	-	-	-	-	-
	MIN	-	32	32	32	31	31	30	31	31	34	32	32	31	-	-	-	-	-	-	-	-	-	-	-	-	-	-	-	-	-	-	-
GREEN MTN DAM	EVAP	.04	.04	.04	.06	.08	.14	.13	.08	*	*	.07	.08	.09	.11	.05	.13	.04	.08	.09	.08	.10	.08	.05	.09	.13	.17	.08	.00	.00	-	-	B 2.28
	WIND	71	37	39	18	10	40	40	10	20	100	20	20	20	25	25	50	20	35	18	24	34	40	149	10	60	85	26	19	25	149	33	1272
JOHN MARTIN DAM	EVAP	.00	.00	.06	.02	.13	.16	.18	.10	.23	.15	.18	.18	.19	.09	.14	.16	.07	.18	.12	.18	.17	.12	.15	.12	.20	.20	.20	.22	-	-	-	B 4.17
	WIND	100	40	31	50	75	43	64	83	60	25	60	47	54	34	45	60	59	46	52	76	38	41	113	60	50	141	61	86	63	112	62	1931
MONTROSE NO 1	EVAP	.03	.02	.02	.06	.09	.13	.17	.09	.09	.10	.13	.11	.09	.10	.12	.14	.12	.10	.14	.13	.14	.09	.11	.10	.13	.11	.07	.05	.09	.05	.06	2.98
	WIND	15	14	10	12	15	17	51	20	11	17	15	24	18	16	13	29	13	11	15	13	16	13	15	12	12	14	18	34	18	36	5	542
PUEBLO CITY RES	EVAP	.03	.01	.05	.03	.12	.18	.12	.27	.12	.17	.10	.14	.13	.08	.13	.21	.10	.09	.13	.36	.20	.16	.31	.10	.08	.37	.14	.08	.10	*	.01	4.12
	WIND	60	40	90	70	80	60	60	130	80	90	60	40	90	30	40	80	90	30	30	60	80	40	210	70	40	150	50	40	90	100	90	2270
	MAX	36	38	52	52	61	69	63	64	62	65	65	67	71	62	67	74	63	65	72	72	70	69	60	62	67	70	62	57	59	44	44	61.4
	MIN	32	32	35	33	33	37	41	33	36	36	39	40	41	38	39	42	35	35	36	40	40	40	42	43	38	44	31	33	40	32	31	37.0
SPRINGFIELD 7 WSW	EVAP	.00	.08	.16	.09	.22	.17	.26	.21	.29	.20	.19	.26	.20	.15	.25	.23	.19	.17	.26	.33	.17	.22	.29	.15	.35	.37	.17	.26	.12	.04	.01	6.06
	WIND	129	101	116	71	146	76	128	120	179	121	105	126	173	71	93	113	102	79	80	167	68	84	202	68	133	214	141	140	104	211	134	3795
	MAX	42	60	52	59	66	69	69	64	63	65	66	73	66	70	73	70	63	69	71	66	69	68	62	64	73	69	55	67	60	40	56	63.8
	MIN	37	37	36	41	45	40	40	34	41	41	38	41	45	39	41	44	33	34	40	42	38	45	45	33	44	38	31	38	37	31	32	38.6
VALLECITO DAM	EVAP	-	.17	.00	.05	.07	.07	.09	.08	.09	.08	.11	.15	.08	.09	.09	.12	.12	.10	.12	.13	.10	.08	.09	.11	.12	.13	.08	.05	.01	.02	.00	B 2.69
	WIND	5	13	16	6	15	9	34	24	19	24	22	37	10	25	18	24	24	23	27	25	28	16	20	25	28	25	9	20	11	12	25	619
WAGON WHEEL GAP 3 N	EVAP	-	-	-	.06	*	.12	.12	.17	.05	.10	.12	.12	.10	.07	.11	.14	*	*	.39	.09	.21	*	.12	*	.32	.16	*	*	.00	-	-	B 3.06
	WIND	15	20	10	39	18	13	27	77	22	43	34	24	36	37	46	31	*	*	93	41	27	*	102	*	122	63	*	*	125	85	-	B 1188

MAXIMUM AND MINIMUM IN ABOVE TABLE REFER TO EXTREMES OF TEMPERATURE OF WATER IN PAN AS RECORDED DURING THE 24 HOURS ENDING AT TIME OF OBSERVATION.
(a) EVAPORATION MEASURED IN SUNKEN PAN 3 FEET BY 3 FEET.

SUPPLEMENTAL DATA

Station	Wind direction: Prevailing	Wind direction: Percent of time from prevailing	Wind speed m. p. h.: Average	Wind speed: Fastest mile	Wind speed: Direction of fastest mile	Wind speed: Date of fastest mile	Relative humidity averages - percent: 5:00A MST	11:00A MST	5:00P MST	11:00P MST	Number of days with precipitation: Trace	.01-.09	.10-.49	.50-.99	1.00-1.99	2.00 and over	Total	Percent of possible sunshine	Average sky cover sunrise to sunset
ALAMOSA WB AIRPORT	-	-	-	-	-	-	83	47	43	-	0	4	3	1	0	0	8	-	4.6
COLORADO SPRINGS WB AIRPORT	N	17	9.8	++41	WNW	25	70	47	50	67	2	7	1	1	0	0	11	-	4.7
DENVER WB AIRPORT	SSW	20	9.9	35	NW	25+	68	42	41	66	2	2	4	2	0	0	10	61	5.3
GRAND JUNCTION WB AIRPORT	ESE	33	8.1	42	NW	12	57	36	32	45	2	4	2	0	0	0	8	68	4.4
PUEBLO WB AIRPORT	W	15	7.1	43	N	12	82	49	43	75	4	2	3	1	0	0	10	72	4.8

++ FASTEST OBSERVED ONE MINUTE WIND SPEED. THIS STATION IS NOT EQUIPPED WITH AUTOMATIC RECORDING WIND INSTRUMENTS.

See reference notes following Station Index.

SNOWFALL AND SNOW ON GROUND

Station		Day of month																													
		1	2	3	4	5	6	7	8	9	10	11	12	13	14	15	16	17	18	19	20	21	22	23	24	25	26	27	28	29	30	31
AKRON FAA AP	SNOWFALL	2.0	T														T													2.0	7.0	
	SN ON GND	5	1																											T	2	6
ALAMOSA WB AP	SNOWFALL			6.4																										0.4	5.6	0.4
	SN ON GND				5	T																									1	6
	WTR EQUIV				0.7																											0.5
ALTENBARN	SNOWFALL			T																	T							T	T			
	SN ON GND																															
ASPEN	SNOWFALL	8.0	8.0	T				5.0																				T		2.0		
	SN ON GND	3	2					1																						T	T	
BOULDER	SNOWFALL	3.5	2.8														1.5													3.6	3.1	
	SN ON GND	4	3	T													T													2	4	T
BURLINGTON	SNOWFALL	4.0																												-	-	
	SN ON GND	4	-	-	-	-	-	-	-	-	-	-	-	-	-	-	-	-	-	-	-	-	-	-	-	-	-	-	-	-	-	-
BYERS	SNOWFALL	3.0															T													T	4.0	1.0
	SN ON GND	-	-	-	-	-	-	-	-	-	-	-	-	-	-	-	-	-	-	-	-	-	-	-	-	-	-	-	-	-	-	-
CANON CITY	SNOWFALL	9.0	3.0	T																											4.0	T
	SN ON GND	-	-	-	-	-	-	-	-	-	-	-	-	-	-	-	-	-	-	-	-	-	-	-	-	-	-	-	-	-	-	-
CHEESMAN	SNOWFALL	7.0	6.0	2.0									T					T											T	4.0	2.0	
	SN ON GND	20	21	16	10	8	6	4	T																					2	5	3
COCHETOPA CREEK	SNOWFALL	T																												2.0	T	
	SN ON GND	T																												2	2	
COLLBRAN	SNOWFALL	T	T																													
	SN ON GND																															
COLORADO SPRINGS WB AP	SNOWFALL	5.5	0.4	0.3													T	T												0.6	2.2	T
	SN ON GND	20	16	11	9	6	3	1	T																						T	1
	WTR EQUIV	3.0	2.6	2.3	2.3	1.9	0.8																									
CRESTED BUTTE	SNOWFALL	6.0	5.0	T	T			2.0			T																	T	T	1.0	3.0	
	SN ON GND	5	3	3																												
DENVER WB AP	SNOWFALL	3.6	T	T													0.8													5.2	2.2	
	SN ON GND	5	5	2													T													1	3	4
	WTR EQUIV	0.8	0.8	0.4																											0.3	0.5
DILLON 1 S	SNOWFALL		5.0					4.0			T		*	3.0										T					T	3.0	1.0	
	SN ON GND	-	-	-	-	-	-	-	-	-	-	-	-	-	-	-	-	-	-	-	-	-	-	-	-	-	-	-	-	-	-	-
DURANGO	SNOWFALL																															T
	SN ON GND																															
EAGLE FAA AP	SNOWFALL	T	T																										T	T		
	SN ON GND	T																														
ESTES PARK	SNOWFALL	-	-														-													-	-	
	SN ON GND	3	3	-	-	-	-	-	-	-	-	-	-	-	-	-	1	-	-	-	-	-	-	-	-	-	-	-	-	3	5	-
FORT COLLINS	SNOWFALL	4.0	2.0														T													1.2	2.0	
	SN ON GND	4	1	T																										1	-	-
FRASER	SNOWFALL	T	1.0					2.0	T		1.0		3.0	T										1.0					3.0	4.0	T	
	SN ON GND	4	5	4	3	2		2	2		1		3	1										1					3	7	5	5
GRAND LAKE 1 WNW	SNOWFALL		1.5					0.5																					0.8	3.5	T	
	SN ON GND	3	3	2	T			T																					1	4	3	3
GREAT SAND DUNES NM	SNOWFALL	10.0		2.0																											3.4	1.5
	SN ON GND	2		T																											2	T
GREYSTONE	SNOWFALL		3.5	2.0				T																								
	SN ON GND		1																													
GROVER 10 W	SNOWFALL	5.0	1.0																											4.0	2.0	
	SN ON GND	-	-	-	-	-	-	-	-	-	-	-	-	-	-	-	-	-	-	-	-	-	-	-	-	-	-	-	-	-	-	-
HARTSEL	SNOWFALL	-	-	-	-	-	-	-	-	-	-	-	-	-	-	-	-	-	-	-	-	-	-	-	-	-	-	-	-	-	-	-
	SN ON GND	22	18	17	15	14	13	13	10	7	4	2																		3	5	5
HOLYOKE	SNOWFALL	3.0																												3.0	4.0	
	SN ON GND																													3	6	3
IDAHO SPRINGS	SNOWFALL	2.2	3.8										T				2.0													6.1	5.5	
	SN ON GND	4	6	3	1												2													5	7	2
JOHN MARTIN DAM	SNOWFALL																													T	2.0	
	SN ON GND																													T	1	T
KIT CARSON	SNOWFALL	2.0																												-	-	-
	SN ON GND																													-	-	-
LAS ANIMAS 1 N	SNOWFALL																														4.0	
	SN ON GND																														1	
LIMON 8 SSW	SNOWFALL	5.0																												T	5.0	
	SN ON GND	8	4	T																										T	5	T
MANASSA	SNOWFALL			6.0																											-	-
	SN ON GND			6	-	-	-	-	-	-	-	-	-	-	-	-	-	-	-	-	-	-	-	-	-	-	-	-	-	-	8	6
MAYBELL	SNOWFALL		2.5																											T	T	
	SN ON GND		2																													
NORWOOD	SNOWFALL	4.5																												T		
	SN ON GND	-	-	-	-	-	-	-	-	-	-	-	-	-	-	-	-	-	-	-	-	-	-	-	-	-	-	-	-	-	-	-
OURAY	SNOWFALL	9.0	2.0																													
	SN ON GND	10	8	6	3	1																										
PARKER 9 E	SNOWFALL	3.0	1.0														T													2.0	4.0	
	SN ON GND	6	6	3	T												T													2	5	1
PUEBLO WB AP	SNOWFALL	3.1	T	T																										0.8	2.8	
	SN ON GND	1																													T	T
RUXTON PARK	SNOWFALL	8.0	3.5	3.0									0.5	1.5			0.5													3.0	4.0	
	SN ON GND	19	13	15	13	10	7	4	2	2	1	1	2	3	1		1													3	7	2

See reference notes following Station Index

SNOWFALL AND SNOW ON GROUND

Station		Day of month																														
		1	2	3	4	5	6	7	8	9	10	11	12	13	14	15	16	17	18	19	20	21	22	23	24	25	26	27	28	29	30	31
RYE	SNOWFALL	8.0	2.5	2.0														T												1.0	4.0	
	SN ON GND	17	13	10	8	6	3	2	T	T																				T	2	T
SAGUACHE	SNOWFALL	3.3		2.8																											3.8	2.1
	SN ON GND																														2	1
SALIDA	SNOWFALL	13.0	13.0	4.0																										0.5	6.0	0.5
	SN ON GND	17	16	15	8	6	3	2																						1	5	3
SEDGWICK 5 S	SNOWFALL	2.0	T																											1.0	6.0	
	SN ON GND																													1	5	4
SILVERTON	SNOWFALL	-	-	-																											-	-
	SN ON GND	19	16	12	10	8	6	5	4	4	3	2																			9	4
STEAMBOAT SPRINGS	SNOWFALL							2.3																					1.8			
	SN ON GND							T																								
SUGAR LOAF RES	SNOWFALL	-	-		-			-		-							-										-	-				
	SN ON GND	26	24	22	20	18	13	15	14	13	12	9	5	4	3	2	2	2									3	2				
TRINIDAD FAA AP	SNOWFALL		T	3.0													T													1.6	1.8	
	SN ON GND			1																											3	3
WAGON WHEEL GAP 3 N	SNOWFALL	-	-	-	-																								-	-	-	-
	SN ON GND	14	8	3	-	-	-	-	-	-	-	-	-	-	-	-	-	-	-	-	-	-	-	-	-	-	-	-	-	-	6	10
WALDEN	SNOWFALL	1.0						T						T															1.0		1.0	
	SN ON GND	T						T																					-	-	1	-
WESTCLIFFE	SNOWFALL	13.0	8.0	10.0										2.0																T	7.0	2.0
	SN ON GND	29	32	30	24	20	18	14	12	10	-	8	-	4	-	-															3	3
WOLF CREEK PASS	SNOWFALL	22.0	20.0	4.0	4.0																									1.0	10.0	12.0
	SN ON GND	35	42	42	42	40	36	30	28	24	20	18	18	16	12	12	12	10	10	10	10	10	6	6	6	6	6	6	6	6	12	18
YUMA	SNOWFALL	T																												1.5	5.0	
	SN ON GND	T																												1	5	-

See reference notes following Station Index

TOTAL PRECIPITATION

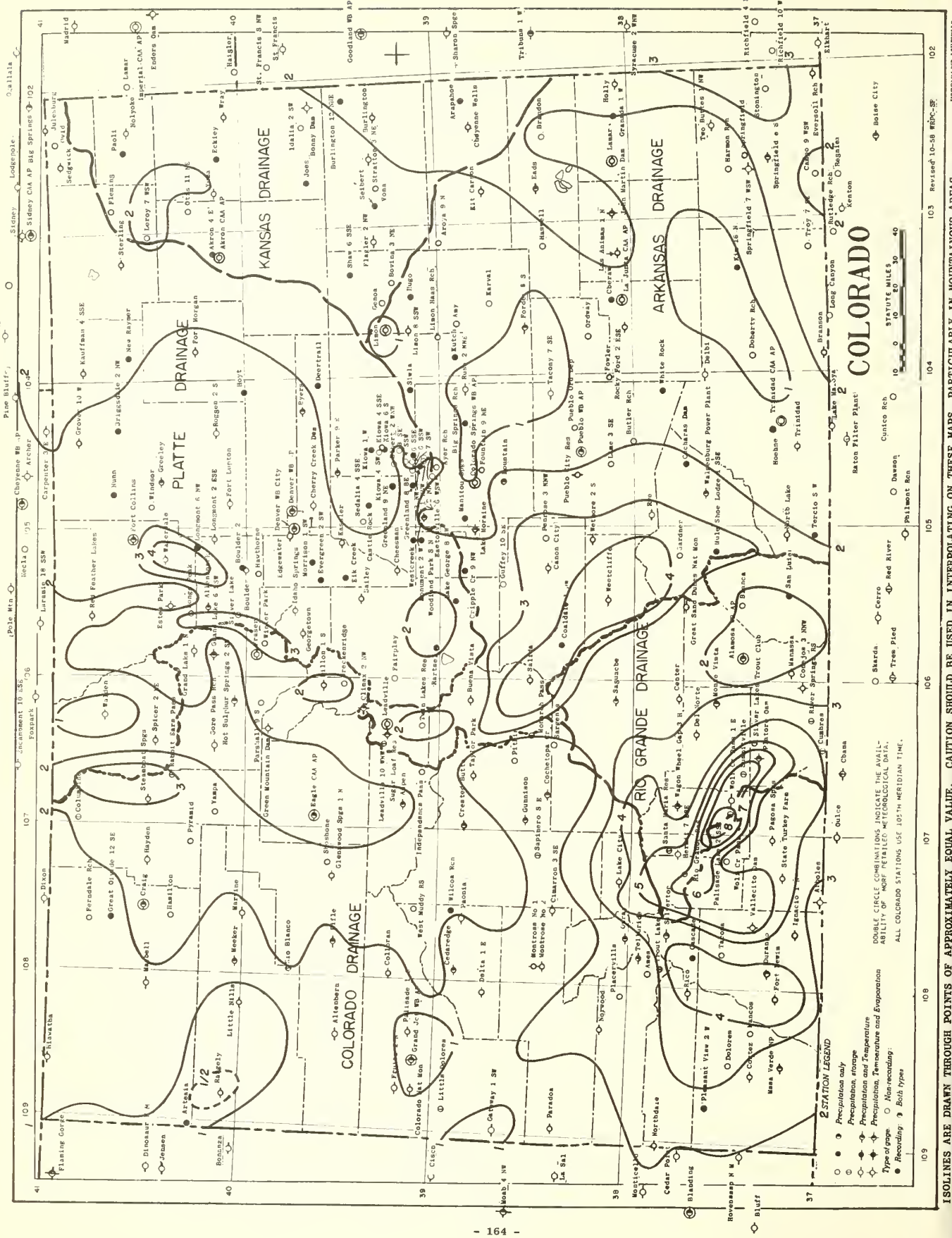

ISOLINES ARE DRAWN THROUGH POINTS OF APPROXIMATELY EQUAL VALUE. CAUTION SHOULD BE USED IN INTERPOLATING ON THESE MAPS, PARTICULARLY IN MOUNTAINOUS AREAS.

AVERAGE TEMPERATURE

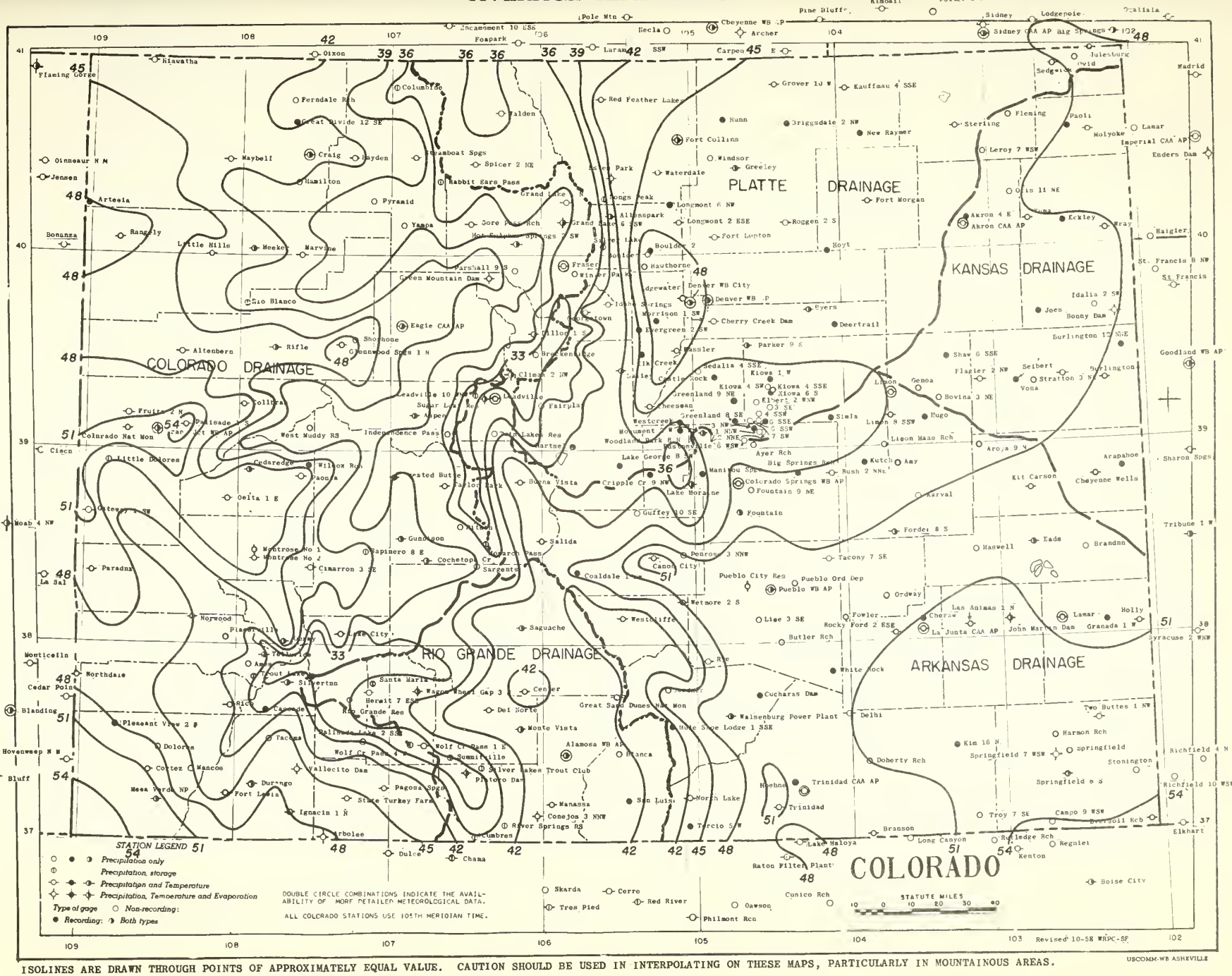

ISOLINES ARE DRAWN THROUGH POINTS OF APPROXIMATELY EQUAL VALUE. CAUTION SHOULD BE USED IN INTERPOLATING ON THESE MAPS, PARTICULARLY IN MOUNTAINOUS AREAS.

USCOMM-WB ASHEVILLE

OCTOBER 1959

STATION INDEX

COLORADO
OCTOBER 1959

STATION	INDEX NO.	COUNTY	DRAINAGE ‡	LATITUDE	LONGITUDE	ELEVATION	OBSERVATION TIME AND TABLES: TEMP.	PRECIP.	EVAP.	SPECIAL (SEE NOTES)	OBSERVER
AKRON 4 E	0109	WASHINGTON	3	40 09	103 09	4538				C	DRY LAND FIELD STA
AKRON FAA AIRPORT	0114	WASHINGTON	3	40 07	103 10	4582	MID	MID		H	FED AVIATION AGENCY
ALAMOSA WB AIRPORT	0130	ALAMOSA	5	37 27	105 52	7536	MID	MID		C HJ	U S WEATHER BUREAU
ALLENSPARK	0183	BOULDER	4	40 12	105 32	8500	5P	5P		C	CHARLES JENSEN
ALTENBERN	0214	GARFIELD	2	39 30	108 23	5690	5P	5P		H	ORVILLE C ALTENBERN
ANES	0228	SAN MIGUEL	2	37 54	107 55	8701		5P			WEST COLO POWER CO
AMY	0242	LINCOLN	1	38 54	103 39	5420		6P			BEN H MARSHALL
ARAPAHOE	0304	CHEYENNE	3	38 51	102 11	4013				C	JOSEPH H PFOST
ARBOLES	0307	ARCHULETA	2	37 01	107 25	6175	5P	5P	5P		MRS BETTY M SEIBEL
AROYA 9 NNE	0343	CHEYENNE	1	38 59	103 06	4900		7P			CLARK WRIGHT
ARTESIA	0354	MOFFAT	2	40 15	109 01	5900				C	MRS GLADYS E CADY
ASPEN	0370	PITKIN	2	39 12	106 50	7903	6P	6P		C H	DAVID H FARNY
AYER RANCH	0437	EL PASO	1	39 01	104 36	7232		8A			RALPH J AYER
BAILEY	0454	PARK	4	39 24	105 29	7733	5P	5P			U S FOREST SERVICE
BIG SPRINGS RANCH	0712	EL PASO	1	38 52	104 19	6035				C	ARTHUR H NUTT
BLANCA	0776	COSTILLA	5	37 26	105 31	7503		12M			LINDEL J HUDSON
BOND	0810	EAGLE	2	39 53	106 42	6700	6P	6P		H	AGENT D+R G W RY
BONNY DAM	0834	YUMA	3	39 38	102 11	3647	7A	7A	7A		U S BUR RECLAMATION
BOULDER 2	0843	BOULDER	4	40 01	105 16	5400				C	THOMAS L PLATT
#BOULDER	0848	BOULDER	4	40 01	105 17	5444	6P	6P		H	CITY OF BOULDER
BOVINA 3 NE	0862	LINCOLN	3	39 14	103 22	5280		7P			IRA W FREEMAN
BRANDON	0895	KIOWA	1	38 27	102 27	3925		8A			MRS ELSIE E WHITE
BRANSON	0898	LAS ANIMAS	1	37 01	103 53	6292	5P	5P			CHARLES S MITCHELL
BRECKENRIDGE	0909	SUMMIT	2	39 29	106 02	9579		5P			MISS HELEN E RICH
BRIGGSDALE 2 NW	0945	WELD	4	40 39	104 20	4875				C	U S FOREST SERVICE
BUENA VISTA	1071	CHAFFEE	1	38 51	106 08	7954	4P	4P			LLOYD R SWEDHIN
BURLINGTON	1121	KIT CARSON	3	39 18	102 16	4171	5P	5P		H	RALPH C BINARD
BURLINGTON 12 NNE	1126	KIT CARSON	3	39 28	102 09	4230				C	SHIRLEY M JAMES
BUTLER RANCH	1157	PUEBLO	1	38 02	104 28	4850		5P			MRS WINIFRED ORR
BYERS	1179	ARAPAHOE	4	39 42	104 13	5202	6P	6P		C H	W L BEST
CAMPO 11 WSW	1268	BACA	1	37 03	102 45	4329		6P			JESS L PERKINS
CANON CITY	1294	FREMONT	1	38 26	105 16	5343	4P	4P		H	WARDEN PENITENTIARY
CASTLE ROCK	1401	DOUGLAS	4	39 22	107 52	6250				C	US SOIL CON SERVICE
CEDAREDGE	1440	DELTA	2	38 54	107 56	6175	5P	5P		C H	PHILIP R AUST
CENTER	1458	SAGUACHE	5	37 45	106 07	7668	8P	8P			WILLIAN B SUTLEY
CHEESMAN	1528	JEFFERSON	4	39 13	105 17	6875	5P	5P		H	BOARD OF WATER COMM
CHERAW	1539	OTERO	1	38 06	103 30	4072				C	SIMON B SCHULTZ
CHERRY CREEK DAM	1547	ARAPAHOE	4	39 39	104 51	5649	4P	4P			CORPS OF ENGINEERS
CHEYENNE WELLS	1564	CHEYENNE	3	38 49	102 21	4250	4P	4P			CITY WATER DEPT
CIMARRON 3 SE	1609	MONTROSE	2	38 24	107 31	7096	6P	6P			CARL E MC MILLEN
CLIMAX 2 NW	1660	EAGLE	2	39 23	106 12	11300	4P	4P	4P	C	HIGH ALTITUDE OBS
COALDALE 1 NW	1693	FREMONT	1	38 23	105 47	6525				C	R L BANTA
COCHETOPA CREEK	1713	GUNNISON	2	38 26	106 46	8000	8A	8A		H	HAROLD F KREUGER
COLLBRAN	1741	MESA	2	39 14	107 58	6137	5P	5P		H	TED A SMITH
COLORADO NAT MON	1772	MESA	2	39 06	108 44	5780	5P	5P			SUPT COLO NAT PARK
#COLORADO SPRINGS WB AP	1778	EL PASO	1	38 49	104 42	6173	MID	MID		HJ	U S WEATHER BUREAU
COLUMBINE	1792	ROUTT	2	40 51	106 58	8699		VAR		S	U S WEATHER BUREAU
CONEJOS 3 NNW	1816	CONEJOS	5	37 08	106 02	7900	5P	5P	5P		WILLIAM M DARNALL
CORTEZ	1886	MONTEZUMA	2	37 21	108 34	6177	5P	5P		H	MONTEZUMA VAL IRRIG
CRAIG	1928	MOFFAT	2	40 31	107 33	6247	MID	MID		C	GLENN F JORDAN
CRESTED BUTTE	1959	GUNNISON	2	38 52	106 58	8855	5P	5P		C H	MRS MARY A YELENICK
CRIPPLE CREEK 9 NW	1978	TELLER	1	38 52	105 17	8500				C	WILLIAM W SNARE
CUCHARAS DAM	2040	HUERFANO	1	37 44	104 36	5995				C	ARCH CRISP
CUMBRES	2048	CONEJOS	5	37 01	106 27	10015		VAR		S	ISIDRO VALDEZ
DEERTRAIL	2162	ARAPAHOE	4	39 37	104 03	5183				C	EVERITT L DAVIS
DELHI	2178	LAS ANIMAS	1	37 38	104 01	5090	5P	5P			CHARLES F SHAFFER
DEL NORTE	2184	RIO GRANDE	5	37 40	106 21	7884	6P	6P			LYNN K WOODS
DELTA 1 E	2192	DELTA	2	38 45	108 03	5125	6P	6P			W D PRESTON
DENVER WB AIRPORT	2220	DENVER	4	39 46	104 53	5292	MID	MID		C HJ	U S WEATHER BUREAU
#DENVER WB CITY	2225	DENVER	4	39 45	105 00	5221	MID	MID		C	U S WEATHER BUREAU
DILLON 1 S	2281	SUMMIT	2	39 36	106 03	8900	6P	6P		H	RAYMOND D WAILES
DOHERTY RANCH	2312	LAS ANIMAS	1	37 23	103 53	4800		5P			MRS N A CROWDER
DOLORES	2326	MONTEZUMA	2	37 28	108 30	6936		9A			LLOYD C PYLE
DURANGO	2432	LA PLATA	2	37 17	107 53	6550	6P	6P		C H	MALCOLM R DAYTON
EADS	2446	KIOWA	1	38 29	102 47	4258	5P	5P		C	WILLARD C ROBERTS
EAGLE FAA AIRPORT	2454	EAGLE	2	39 39	106 55	6497	MID	MID		C H	FED AVIATION AGENCY
EASTONVILLE 1 NNW	2494	EL PASO	4	39 05	104 34	7250		6A			CARL R GUY
EASTONVILLE 2 NNE	2496	EL PASO	4	39 05	104 33	7270		8A			HUGH T KELLY
EASTONVILLE 3 NW	2497	EL PASO	4	39 06	104 36	7000				C	RALPH H EVANS
EASTONVILLE 6 WSW	2501	EL PASO	4	39 02	104 40	7600		10A			DARWIN D WOOLLEY
ECKLEY	2535	YUMA	3	40 07	102 29	3900				C	MRS ROBERTA M NAY
EDGEWATER	2557	JEFFERSON	4	39 46	105 03	5450	5P	5P			J C R SANATORIUM
ELBERT 2 WNW	2595	ELBERT	4	39 14	104 35	7025		5P			FRANK R KELLY
ELBERT 3 SE	2597	ELBERT	4	39 12	104 30	6750		9A			EARL RAMEY
ELBERT 4 SSW	2598	ELBERT	4	39 10	104 34	7220		8A			HUGH MUNDY
ELBERT 6 SSE	2600	ELBERT	4	39 08	104 32	7210				C	LELAND P OLKJER
ELBERT 6 SSW	2601	ELBERT	4	39 08	104 34	7200		8A			MR PEARL WILLS
ELBERT 7 SW	2603	ELBERT	4	39 08	104 37	7200		9A			HAROLD W ZION
ELECTRA LAKE	2624	LA PLATA	2	37 33	107 48	8398		MID			WESTERN COLO POWER CO
ELK CREEK	2633	JEFFERSON	4	39 29	105 22	8440				C	SAMUEL J HARGIS
ESTES PARK	2759	LARIMER	4	40 23	105 31	7525	4P	4P	4P	H	U S BUR RECLAMATION
EVERGREEN 2 SW	2795	JEFFERSON	4	39 37	105 21	7300				C	RAY S FLEMING
EVERSOLL RANCH	2803	BACA	1	37 02	102 05	3576	6P	6P		H	J C EVERSOLL
FAIRPLAY	2814	PARK	4	39 14	106 00	10000		AR			U S FOREST SERVICE
FERNDALE RANCH	2880	MOFFAT	2	40 47	107 39	7000		4P			JOHN J SHERMAN
FLAGLER 2 NW	2932	KIT CARSON	3	39 19	103 05	4975	5P	7A			A E GAINES JR
FLEMING 1 S	2944	LOGAN	3	40 40	102 50	4250		6P			JOHN G MORISON
FORDER 8 S	2997	LINCOLN	1	38 33	103 41	4739	6P	6P		C	MELVIN B SAVAGE
FORT COLLINS	3005	LARIMER	4	40 35	105 05	5004	7P	7P	7P	CGH	COLORADO STATE UNIV
FORT LEWIS	3016	LA PLATA	2	37 14	108 03	7610	6P	6P			FT LEWIS A + M COL
FORT LUPTON	3027	WELD	4	40 05	104 50	4908	5P	5P			COLO CENTRAL PWR CO
FORT MORGAN	3038	MORGAN	4	40 15	103 48	4321	8A	8A		H	GT WEST SUGAR CO
FOUNTAIN	3063	EL PASO	1	38 41	104 42	5546		7A		C	ARTHUR E ORCUTT
FOUNTAIN 9 NE	3068	EL PASO	1	38 47	104 37	5960		VAR			RAY E SHONTS
FOWLER	3079	OTERO	1	38 08	104 02	4338		7A			US SOIL CON SERVICE
FRASER	3113	GRAND	2	39 57	105 50	8560	6P	6P		H	RONALD R TUCKER
FRUITA 2 N	3146	MESA	2	39 11	108 44	4518	6P	6P			S STEELE BURGIN
GARDNER	3222	HUERFANO	1	37 46	105 11	6995		6P			FRED G WAGGONER
GATEWAY 1 SW	3246	MESA	2	38 40	108 59	4562	5P	5P			MRS M S HUBBARD
GENOA	3258	LINCOLN	3	39 17	103 30	5599		6P			A O MILEY
GEORGETOWN	3261	CLEAR CREEK	4	39 42	105 43	8570	5P	5P			PUBLIC SERVICE CO
GLENWOOD SPRINGS 1 N	3359	GARFIELD	2	39 34	107 20	5823	5P	5P		H	RADIO STATION KGLN
GORE PASS RANCH	3423	GRAND	2	40 09	106 28	7602	5P	5P			MRS J M HOHNHOLZ
GRANADA 1 W	3477	PROWERS	1	38 04	102 19	3500				C	CLYDE B KENNEDY
GRAND JUNCTION WB AP	3488	MESA	2	39 07	108 32	4849	MID	MID	5P	C HJ	U S WEATHER BUREAU
GRAND LAKE 1 WNW	3496	GRAND	2	40 16	105 50	8576	3P	3P		H	US NAT PARK SERVICE
GRAND LAKE 6 SSW	3500	GRAND	2	40 11	105 52	8288	5P	5P	5P	C	U S BUR RECLAMATION
GREAT DIVIDE 12 SE	3539	MOFFAT	2	40 42	107 39	6900				C	FRANK A BOCHMANN
GREAT SAND DUNES NM	3541	ALAMOSA	5	37 43	105 31	8120	5P	5P		H	GREAT SAND DUNES NM
GREELEY	3546	WELD	4	40 26	104 41	4648	8A	8A		C	GT WEST SUGAR CO
GREENLAND 8 SE	3579	EL PASO	4	39 08	104 44	7350				C	FRANK A ROGERS
GREENLAND 9 NE	3584	DOUGLAS	4	39 16	104 44	6725				C	KELSEY POTTENGER JR
GREEN MOUNTAIN DAM	3592	SUMMIT	2	39 53	106 20	7740	4P	4P	4P		U S BUR RECLAMATION
GREYSTONE	3609	MOFFAT	2	40 37	108 40	6800	5P	5P		H	MRS ANN M DUCEY
GROVER 10 W	3643	WELD	4	40 52	104 25	5076	6P	6P		H	MRS ANNA C STINSON
GUFFEY 10 SE	3656	FREMONT	1	38 41	105 23	8200		4P			MRS CLARA G NASH
GUNNISON	3662	GUNNISON	2	38 33	106 56	7694	6P	6P		C	OWEN S WHIPP
HAMILTON	3738	MOFFAT	2	40 22	107 37	6230		6A		H	MRS ETHAL M JORDAN
HARMON RANCH	3783	BACA	1	37 29	102 41	4600		6P			W W HARMON
HARTSEL	3811	PARK	4	39 02	105 48	8866		6P		C H	MRS BESSIE C HANLIN
HASWELL	3828	KIOWA	1	38 27	103 10	4535		6P			ARTHUR F BAILOR
HAWTHORNE	3850	BOULDER	4	39 56	105 17	5923		6P			MRS LAURA E CHESEBRO
HAYDEN	3867	ROUTT	2	40 30	107 15	6337	6P	6P			A RAY GOREE
HERMIT 7 ESE	3951	MINERAL	5	37 46	107 08	9001	6P	6P			MRS MABEL WRIGHT
HOEHNE	4047	LAS ANIMAS	1	37 17	104 23	5720				C	EUGENE S PHILPOTT
HOLLY	4076	PROWERS	1	38 03	102 07	3393	6A	6A		H	W H DAVIS
HOLYOKE	4082	PHILLIPS	3	40 35	102 18	3746	6P	6P		H	F B FLANAGAN
HOT SULPHUR SPRS 2 SW	4129	GRAND	2	40 03	106 09	7800	6P	6P		C	COLO GAME + FISH DEP
HOYT	4155	MORGAN	4	40 00	104 05	4995				C	MRS BERTHA W MEYER
HUGO	4172	LINCOLN	1	39 08	103 28	5034				C	BARBARA L MATTIX
IDAHO SPRINGS	4234	CLEAR CREEK	4	39 45	105 33	7569	5P	5P		H	U S FOREST SERVICE
IDALIA 2 SW	4242	YUMA	3	39 41	102 19	3975		8A			HARVEY W BRENNER
IGNACIO 1 N	4250	LA PLATA	2	37 08	107 38	6424	5P	5P			CONSOL UTE AGENCY
INDEPENDENCE PASS 5 SW	4270	PITKIN	2	39 05	106 37	10550		VAR		S	TWIN LAKES R + C CO
JOES	4380	YUMA	3	39 39	102 41	4200				C	CHAS C SNYDER
JOHN MARTIN DAM	4388	BENT	1	38 05	102 57	3814	4P	4P	4P	C H	CORPS OF ENGINEERS
JULESBURG	4413	SEDGWICK	4	41 00	102 15	3469	5P	5P			MUNICIPAL PWR PLANT
KARVAL	4444	LINCOLN	1	38 44	103 32	5130		7A			EMANUEL S INNESS
KASSLER	4452	JEFFERSON	4	39 30	105 06	5495	SS	SS			DENVER WATER CON
KAUFFMAN 4 SSE	4460	WELD	4	40 50	103 56	5250	SS	SS			MISS THYRA M NELSON
KIM 16 N	4538	LAS ANIMAS	1	37 27	103 19	5240				C	ROBERT L PLATT
KIOWA 1 W	4581	ELBERT	4	39 21	104 29	6350				C	US SOIL CON SERVICE
KIOWA 5 SE	4584	ELBERT	4	39 17	104 26	6350		6P			CLARENCE WHEELER
KIOWA 4 SW	4585	ELBERT	4	39 18	104 31	6550		6P			MERLE E HENRY
KIOWA 6 S	4587	ELBERT	4	39 16	104 29	6600				C	WELDA S RAISBECK
KIT CARSON	4603	CHEYENNE	1	38 46	102 47	4284	6P	6P		H	JOSEPH J ZIMMERMAN
KUTCH	4684	ELBERT	1	38 55	103 52	5650				C	MRS R L FLICKINGER
LA JUNTA FAA AIRPORT	4720	OTERO	1	38 03	103 31	4188	MID	MID			FED AVIATION AGENCY
LAKE CITY	4734	HINSDALE	2	38 03	107 19	8890	5P	5P			MRS EMMA L LISKA
LAKE GEORGE 8 SW	4742	PARK	4	38 55	105 29	8500				C	CHARLES J DAVIS
LAKE MORAINE	4750	EL PASO	1	38 49	105 01	10265	MID	MID		C	COLO SPGS WTR WORKS
LAMAR	4770	PROWERS	1	38 04	102 37	3635	MID	MID			CHAS E MC PHERSON JR
LAS ANIMAS 1 N	4834	BENT	1	38 04	103 13	3892	5P	5P		H	AM CRYS SUGAR CO
LEADVILLE	4884	LAKE	1	39 15	106 18	10177	11P	11P			FRED H PELT
LEADVILLE 10 WNW	4886	LAKE	1	39 17	106 28	11000		VAR		S	SAMUEL C JONES
LEROY 7 WSW	4945	LOGAN	3	40 29	103 01	4390		6P			ALBERT LINDSTROM
LIME 3 SE	5001	PUEBLO	1	38 07	104 35	4900		8A			MRS MARY WYATT
LIMON 8 SSW	5015	LINCOLN	1	39 09	103 43	5526	6P	6P		H	FRED H GROVE
LIMON	5017	LINCOLN	1	39 16	103 41	5360	MID	MID			MRS DOROTHY A BELL
LIMON HASS RANCH	5020	ELBERT	1	39 00	103 44	5450		8A			MRS ERNA T HASS
LITTLE DOLORES	5040	MESA	2	38 56	108 51	6700		VAR		S	FRANK A SHUGER
LITTLE HILLS	5048	RIO BLANCO	2	40 00	108 12	6200	6P	6P			COLO GAME + FISH DEP
LONGMONT 2 ESE	5116	BOULDER	4	40 10	105 04	4950	8A	8A			GT WEST SUGAR CO
LONGMONT 6 NW	5121	BOULDER	4	40 15	105 08	5000				C	JOHN L NELSON
LONGS PEAK	5141	LARIMER	4	40 17	105 34	9000		VAR		S	U S WEATHER BUREAU
MANASSA	5322	CONEJOS	5	37 11	105 57	7700	5P	5P		H	JAMES D CHAPMAN
MANCOS	5327	MONTEZUMA	2	37 21	108 17	7035		9A			MRS ESTHER M BELL
MANITOU SPRINGS	5352	EL PASO	1	38 52	104 56	6606				C	HARRY KLIEWER
MARVINE	5408	RIO BLANCO	2	40 00	107 35	7200	6P	6P			GUY M STEALEY
MAYBELL	5446	MOFFAT	2	40 31	108 05	5920	6P	6P		H	JOHN P WIESE
MEEKER	5484	RIO BLANCO	2	40 02	107 54	6242	SS	SS		C H	RICHARD G LYTTLE JR
MESA VERDE NAT PARK	5531	MONTEZUMA	2	37 12	108 29	6960	5P	5P		C	PARK SUPERINTENDENT
MONARCH PASS	5695	CHAFFEE	1	38 30	106 20	11342		VAR		S	EARL J MILLIGAN
MONTE VISTA	5706	RIO GRANDE	5	37 35	106 09	7665	5P	5P		C	U S BUR RECLAMATION
MONTROSE NO 1	5717	MONTROSE	2	38 29	107 53	5830		5P	5P		COLO WATER CON BOARD
MONTROSE NO 2	5722	MONTROSE	2	38 29	107 53	5830	7A	7A		H	UNCOMPAHGRE V W U A
MONUMENT 2 W	5730	EL PASO	1	39 05	104 56	7400	5P	5P		C	U S FOREST SERVICE
MORRISON 1 SW	5765	JEFFERSON	4	39 39	105 14	6000				C	RAYMOND P BUCKLES
MULE SHOE LODGE 1 SSE	5819	HUERFANO	1	37 35	105 10	8800				C	JOHN A ZENBER
NEW RAYMER	5922	WELD	4	40 36	103 51	4783				C	RACHEL E BARKER
NORTHDALE	5970	DOLORES	2	37 49	109 01	6693	5P	5P		H	MRS I F SHUTT
NORTH LAKE	5990	LAS ANIMAS	1	37 13	105 03	8800	6P	6P			GLEN C COEN
NORWOOD	6012	SAN MIGUEL	2	38 08	108 17	7017	6P	6P		H	ED JOSEPH
NUNN	6023	WELD	4	40 42	104 47	5185				C	LLOYD A GIFFIN
ORDWAY	6131	CROWLEY	1	38 13	103 45	4300		8A			TWIN LAKES R + C CO
OTIS 11 NE	6192	WASHINGTON	3	40 16	102 51	4500		7P			E E LINDGREN
OURAY	6203	OURAY	2	38 01	107 41	7720	5P	5P		C H	IVAN A AMBROSIER
OVID	6225	SEDGWICK	4	40 57	102 22	3531		8A			GT WEST SUGAR CO
PAGOSA SPRINGS	6258	ARCHULETA	2	37 16	107 01	7238	5P	5P			GLEN D EDMONDS
PALISADE 1 S	6266	MESA	2	39 06	108 21	4740	5P	5P			PUBLIC SERVICE CO
PALISADE LAKE 2 SSE	6271	HINSDALE	2	37 30	107 10	7721		5P			JOHN W TAYLOR
PAOLI	6299	PHILLIPS	3	40 36	102 28	3800				C	OSCAR W LOHN
PAONIA	6306	DELTA	2	38 52	107 35	5685	5P	5P			TED S CRAWFORD
PARADOX	6315	MONTROSE	2	38 22	108 58	5309	7P	7P		H	CHALMER M GARBER
PARKER 9 E	6326	ELBERT	4	39 31	104 39	6300	5P	5P		C H	LOUIS O RUGGLES
PARSHALL 10 SSE	6342	GRAND	2	39 55	106 07	8270		3P			JONAS A RUSSELL
PENROSE 3 NNW	6410	FREMONT	1	38 27	105 04	5501		8A			BEAVER PARK CO
PITKIN	6513	GUNNISON	2	38 36	106 32	9200		6P			ROBERT A RAY
PLACERVILLE	6524	SAN MIGUEL	2	38 02	108 03	7322		4P			MRS MARY F MC CLUER
PLATORO DAM	6559	CONEJOS	5	37 21	106 30	9826		VAR		S	U S BUR RECLAMATION
PLEASANT VIEW 2 W	6591	MONTEZUMA	2	37 35	108 48	6860				C	DON W CLEVER
PUEBLO WB AIRPORT	6740	PUEBLO	1	38 17	104 31	4639	MID	MID		C HJ	U S WEATHER BUREAU
PUEBLO CITY RESERVOIR	6743	PUEBLO	1	38 17	104 39	4687		7A	7A		COL WTR CONT BOARD
PUEBLO ORDNANCE DEPOT	6763	PUEBLO	1	38 18	104 21	4680		4P			MISS OPAL J RICKNAN
PYRAMID	6797	ROUTT	2	40 16	107 07	8000		VAR			RALPH B WINTER
RABBIT EARS PASS 6 WSW	6811	ROUTT	2	40 23	106 40	9340		VAR		S	U S WEATHER BUREAU
RANGELY	6832	RIO BLANCO	2	40 05	108 47	5216	5P	5P			TOWN OF RANGELY
RED FEATHER LAKES	6925	LARIMER	4	40 48	105 36	8363	5P	5P			MRS B M MC CARTHY
RICO	7017	DOLORES	2	37 41	108 02	8842	6P	6P			CHARLES M ENGEL
RIFLE 2 ENE	7031	GARFIELD	2	39 33	107 44	5319	5P	5P		C	MRS L M THOMPSON
RIO BLANCO	7045	RIO BLANCO	2	39 45	107 57	7200		VAR		S	U S WEATHER BUREAU
RIO GRANDE RESERVOIR	7050	HINSDALE	5	37 43	107 16	9495		VAR		S	SETH E TANKERSLEY
RIVER SPRINGS RS	7094	CONEJOS	5	37 05	106 16	8562		VAR		S	U S FOREST SERVICE
ROCKY FORD 2 ESE	7167	OTERO	1	38 02	103 42	4178	5P	5P			COLO EXP STATION
ROGGEN 2 S	7187	WELD	4	40 09	104 23	4733	5P	5P			WILLIAN C GIBSON
RUSH 2 NNE	7287	EL PASO	1	38 52	104 05	5800	6P	MID			ROBERT B RAPP
RUXTON PARK	7309	EL PASO	1	38 51	104 59	9050	6P	6P		H	COLO SPGS WTR WORKS
RYE	7315	PUEBLO	1	37 55	104 56	6790	5P	5P		H	JAMES MC FARLAND
SAGUACHE	7337	SAGUACHE	5	38 05	106 08	7697	5P	5P		C H	CLARENCE R ICKES
SALIDA	7370	CHAFFEE	1	38 32	106 00	7050	5P	5P		H	CHAMBER OF COMMERCE
SAN LUIS	7428	COSTILLA	5	37 12	105 27	7965				C	MACLOVIO F GALLEGOS
SANTA MARIA RESERVOIR	7450	MINERAL	5	37 48	107 07	9706		VAR		S	KENNETH E DABNEY
SAPINERO 8 E	7455	GUNNISON	2	38 28	107 10	7800		VAR		S	U S WEATHER BUREAU
SARGENTS	7460	SAGUACHE	2	38 24	106 26	8465		6P			BERNARD IRBY
SEDALIA 4 SSE	7510	DOUGLAS	4	39 23	104 58	6100		6P			CARROLL MIER
SEDGWICK 5 S	7515	SEDGWICK	4	40 51	102 31	3990	5P	5P		H	LAYTON D MUNSON
SEIBERT	7519	KIT CARSON	3	39 18	102 52	4705				C	GEORGE R SIMON
SHAW 6 SSE	7557	LINCOLN	3	39 27	103 19	5157				C	CHARLES E SCHOONOVER
SHOSHONE	7618	GARFIELD	2	39 34	107 14	5923		6P			PUBLIC SERVICE CO
SILVER LAKE	7648	BOULDER	4	40 02	105 35	10200		VAR		S	CITY ENGINEER
SILVER LAKES TROUT CLUB	7650	CONEJOS	5	37 23	106 24	9300		VAR		S	S L TROUT CLUB
SILVERTON	7656	SAN JUAN	2	37 48	107 40	9322	5P	5P		C H	ROBERT K WYMAN
SIMLA	7664	ELBERT	1	39 09	104 05	6050				C	US SOIL CON SERVICE
SPICER 2 N	7848	JACKSON	4	40 29	106 27	8530	5P	5P		H	MRS H VAN VALKENBURG
SPRINGFIELD	7862	BACA	1	37 24	102 36	4395		7A			HERBERT O MANN
SPRINGFIELD 7 WSW	7866	BACA	1	37 23	102 42	4575	5P	5P	5P		SE COLO BRCH EXP STA
SPRINGFIELD 8 S	7867	BACA	1	37 17	102 37	4500	5P	5P		C H	U S FOREST SERVICE
STATE TURKEY EXP FARM	7928	ARCHULETA	2	37 13	107 16	6662	6P	6P			MRS NADINE FORD
STEAMBOAT SPRINGS	7936	ROUTT	2	40 30	106 50	6770	6P	6P		H	R WAYNE LIGHT
STERLING	7950	LOGAN	4	40 37	103 12	3939	8A	8A			GT WEST SUGAR CO
STONINGTON	7992	BACA	1	37 17	102 11	3805		5P			LEE IWYFORD
STRATTON 3 NE	8008	KIT CARSON	3	39 20	102 33	4334	6P	6P			ARTHUR PAUTLER
SUGAR LOAF RESERVOIR	8064	LAKE	1	39 15	106 22	10000	6P	6P	6P	C H	JOHN SODIC
SUMMITVILLE	8092	RIO GRANDE	5	37 26	106 36	11350		VAR		S	U S WEATHER BUREAU
TACONA	8154	LA PLATA	2	37 31	107 47	7300		3P			JAMES J MOSNER
TACONY 7 SE	8157	PUEBLO	1	38 25	104 07	5000	5P	5P			JOHN M WATSON
TAYLOR PARK	8184	GUNNISON	2	38 49	106 37	9206	5P	5P			UNCOMPAHGRE V W U A
TELLURIDE	8204	SAN MIGUEL	2	37 57	107 49	8756	6P	6P		C	HARRY B WRIGHT
TERCIO 5 W	8220	LAS ANIMAS	1	37 04	105 03	8040				C	JUANITA G TORRES
TRINIDAD	8429	LAS ANIMAS	1	37 10	104 29	6030	5P	5P			CITY OF TRINIDAD
TRINIDAD FAA AIRPORT	8434	LAS ANIMAS	1	37 15	104 20	5746	MID	MID		H	FED AVIATION AGENCY
TROUT LAKE	8454	SAN MIGUEL	2	37 50	107 53	9700		VAR		S	WEST COLO POWER CO
TROY 7 SE	8468	LAS ANIMAS	1	37 05	103 12	5735		6P			CECIL SHANNON
TWIN LAKES RESERVOIR	8501	LAKE	1	39 05	106 19	9300		7A			TWIN LAKE R + C CO
TWO BUTTES 1 NW	8510	BACA	1	37 34	102 24	4075	6P	6P			LINCOLN R NUTT
VALLECITO DAM	8582	LA PLATA	2	37 22	107 35	7650	5P	5P	5P		U S BUR RECLAMATION
VONA	8722	KIT CARSON	3	39 18	102 44	4500		7A			RAY L FORD
WAGON WHEEL GAP 3 N	8742	MINERAL	5	37 48	106 50	8500	7A	7A	7A	C H	GEORGE A WINTZ
WALDEN	8756	JACKSON	4	40 44	106 16	8099	5P	5P		H	O N DONOHOE
WALSENBURG POWER PLANT	8781	HUERFANO	1	37 37	104 48	6221	5P	5P		C	WALSENBURG UTILITIES
WATERDALE	8839	LARIMER	4	40 25	105 12	5200	5P	5P			P H BOOTHROYD
WESTCLIFFE	8931	CUSTER	1	38 08	105 29	7860	5P	5P		H	M O RANKIN
WESTCREEK	8939	TELLER	4	39 08	105 05	7800				C	U S FOREST SERVICE
WETMORE 2 S	8986	CUSTER	1	38 13	105 05	6575	5P	5P			MRS NETTIE R BREECE
WHITE ROCK	8997	PUEBLO	1	37 51	104 07	4750				C	WINTHROP S DAVIS
WILCOX RANCH	9045	DELTA	2	38 55	107 32	5950				C	ANTON MAJNIK JR
WINDSOR	9147	WELD	4	40 29	104 54	4696		8A			GT WEST SUGAR CO
WINTER PARK	9175	GRAND	2	39 54	105 46	9058		8A			H L MC PETERS
WOLF CREEK PASS 1 E	9181	MINERAL	5	37 29	106 47	10642	5P	5P			COLO DEPT OF HIGHWAY
WOLF CREEK PASS 4 W	9183	MINERAL	2	37 29	106 52	9425		8A		H S	MARION WHARTON
WOODLAND PARK 8 NNW	9210	TELLER	4	39 06	105 05	7760				C	U S FOREST SERVICE
WRAY 3 WNW	9243	YUMA	3	40 05	102 16	3562	5P	5P			COLO GAME + FISH DEP
YAMPA	9265	ROUTT	2	40 09	106 54	7890		5P			CHARLES R SIMON
YUMA	9295	YUMA	3	40 08	102 44	4128	5P	5P		H	MUNIC PWR + LIGHT CO
NEW STATION											
RED FEATHER LAKES 6 SE	6930	LARIMER	4	40 44	105 31	7600	5P	5P			MRS B M MC CARTHY

‡ 1 ARKANSAS, 2 COLORADO, 3 KANSAS, 4 PLATTE, 5 RIO GRANDE.

REFERENCE NOTES

Additional information regarding the climate of Colorado may be obtained by writing to the State Climatologist at Weather Bureau Office, P.O. Box 1079, Denver 1, Colorado, or to any Weather Bureau Office near you.

Figures and letters following the station name, such as 12 SSW, indicate distance in miles and direction from the post office.

Delayed data and corrections will be carried only in the June and December issues of this bulletin.

Monthly and seasonal snowfall and heating degree days for the preceding 12 months will be carried in the June issue of this bulletin.

Stations appearing in the Index, but for which data are not listed in the tables, are either missing or received too late to be included in this issue.

Divisions, as used in "Climatological Data" Table, became effective with data for August 1941.

Unless otherwise indicated, dimensional units used in this bulletin are: Temperature in °F., precipitation and evaporation in inches and wind movement in miles. Monthly degree day totals are the sums of the negative departures of average daily temperatures from 65°F.

Evaporation is measured in the standard Weather Bureau type pan of 4-foot diameter unless otherwise shown by footnote following the "Evaporation and Wind" Table.

Long-term means for full-time stations (those with Weather Bureau, Weather Bureau Airport, or Weather Bureau City in the station name) are based on the period 1921 - 1950 adjusted to represent observations taken at the present location. Long-term means for all stations except full-time Weather Bureau stations are based on the period 1931 - 1955.

Water equivalent values published in the "Snowfall and Snow on Ground" Table are the water equivalent of snow, sleet, or ice on the ground. Samples for obtaining measurements are taken from different points for successive observations; consequently occasional drifting and other causes of local variability in the snowpack may result in apparent inconsistencies in the record.

Entries of snowfall in the "Climatological Data" Table and the "Snowfall and Snow on Ground" Table, and in the "Seasonal Snowfall" Table include snow and sleet. Entries of snow on ground include snow, sleet, and ice.

Data in the "Daily Precipitation" Table; "Daily Temperature" Table; and "Evaporation and Wind" Table, and snowfall in the "Snowfall and Snow on Ground" Table, when published, are for the 24 hours ending at time of observation. The Station Index shows observation times in local standard time.

Snow on ground in "Snowfall and Snow on Ground" Table is at observation time for all except Weather Bureau and FAA stations. For these stations snow on ground values are at 5:00 a.m. MST.

In the Station Index the letters C, G, H, J, and S in the "Special" column under the heading "Observation Time and Tables", indicate the following:

C Weighing Rain Gage Recording Station. Hourly precipitation values are processed for special purposes, and are published later in "Hourly Precipitation Data" Bulletin.

G "Soil Temperature" Table.

H "Snowfall and Snow on Ground" Table.

J "Supplemental Data" Table.

S Storage Precipitation Station. Precipitation measurements, made at irregular intervals, will be published later in "Precipitation Data from Storage-Gage Stations" Bulletin.

No record in the "Climatological Data" Table and the "Daily Temperature" Table is indicated by no entry.

Interpolated values for monthly precipitation totals may be found in the annual issue of this publication.

\- No record in the "Supplemental Data" Table; "Daily Precipitation" Table; "Evaporation and Wind" Table; "Snowfall and Snow on Ground" Table; "Daily Soil Temperature" Table; and the Station Index.

\+ And also on an earlier date or dates.

* Amount included in following measurement, time distribution unknown.

\# Thermometers are generally exposed in a shelter located a few feet above sod-covered ground; however, the reference indicates that the thermometers are exposed in a shelter located on the roof of a building.

// Gage is equipped with a windsbield.

AR This entry in time of observation column in Station Index means after rain.

AM Data based ou observational day ending before noon.

B Adjusted to a full month.

D Water equivalent of snowfall wholly or partly estimated, using a ratio of 1 inch water equivalent to every 10 incbes of new snowfall.

M One or more days of record missing; if average value is entered, less than 10 days record is missing. See "Daily Temperature" Table for detailed daily record. Degree day data, if carried for this station, have been adjusted to represent the value for a full month.

R Amounts from recording gage. (These amounts are essentially accurate but may vary slightly from the amounts to be published later in Hourly Precipitation Data.)

SS This entry in time of observation column in Station Index means observation made near sunset.

T Trace, an amount too small to measure.

V Includes total for previous month.

VAR This entry in time of observation column in Station Index means variable.

Subscription Price: 20 cents per copy, monthly and annual; $2.50 per year. (Yearly subscription includes the Annual Summary.) Checks and money orders should be made payable to the Superintendent of Documents. Remittances and correspondence regarding subscriptions sbould be sent to tbe Superintendent of Documents, Government Printing Office, Washington 25, D.C.

General weather conditions in the U.S. for each month are described in tbe publications MONTHLY WEATHER REVIEW, MONTHLY CLIMATOLOGICAL DATA - NATIONAL SUMMARY, and STORM DATA, all of which may be obtained from tbe Superintendent of Documents, Government Printing Office, Washington 25, D.C.

Information concerning the history of changes in locations, elevations, exposure, etc., of substations through 1955 may be found in the publication SUBSTATION HISTORY for this state. That publication may be obtained from the Superintendent of Documents. Government Printing Office, Washington 25, D.C. for 50 cents. Similar information for regular Weather Bureau stations may be found in tbe latest annual issues of Local Climatological Data, obtained as indicated above, price 15 cents.

USCOMM-WB-Asheville - 12/4/59 - 1125

C 30.18/7:

U. S. DEPARTMENT OF COMMERCE
FREDERICK H. MUELLER, Secretary
WEATHER BUREAU
F. W. REICHELDERFER, Chief

CLIMATOLOGICAL DATA

COLORADO

CLEMSON COLLEGE LIBRARY
JAN 18 1960
AGRI. REF. DEPT.

NOVEMBER 1959
Volume LXIV No. 11

ASHEVILLE: 1960

CLIMATOLOGICAL DATA

Station	Temperature: Average Maximum	Average Minimum	Average	Departure From Long Term Means	Highest	Date	Lowest	Date	Degree Days	No. of Days: Max 90° or Above	Max 32° or Below	Min 32° or Below	Min 0° or Below	Precipitation: Total	Departure From Long Term Means	Greatest Day	Date	Snow, Sleet: Total	Max. Depth on Ground	Date	No. of Days: 1.0 or More	5.0 or More	1.00 or More
ARKANSAS DRAINAGE BASIN																							
BUENA VISTA	51.0	21.8	36.4	2.4	59	19	4	14	852	0	2	26	0	.18	- .23	.11	4				1	0	0
CANON CITY	61.4	28.0	44.7	- 0.2	73	2+	1	14	603	0	0	17	0	.05	- .57	.04	13	2.3	2	13	0	0	0
COLO SPRINGS WB AP	53.1	19.7	36.4	- 2.7	70	1	- 5	14	851	0	4	28	2	.05	- .30	.03	26	.8	T	28+	0	0	0
DELHI	58.6	22.3	40.5		75	2	0	14	730	0	1	26	1	.37		.15	5	8.0	3	5	3	0	0
EADS	55.9	21.7	38.8		72	10	2	14	783	0	1	28	0	.19	- .32	.19	4	2.0	2	4	1	0	0
EVERSOLL RANCH	58.4	24.2	41.3		77	1	6	14	701	0	1	24	0	.64		.28	5	2.0	1	26+	3	0	0
FORDER 8 S	55.6	17.4	36.5		75	10	- 1	14	849	0	2	30	1	.10		.10	4	1.0	T	4	1	0	0
HOLLY AM	56.9	19.4	38.2		74	11	3	14	800	0	2	29	0	T		T	26+	.2	0		0	0	0
JOHN MARTIN DAM	57.1	22.9	40.0		73	10	3	14	741	0	1	25	0	.09		.09	26				0	0	0
KIT CARSON	M	M	M				D	14		D	1		1	V 2.72									
LA JUNTA FAA AP	56.6	22.1	39.4		76	10	5	14	761	0	3	26	0	.21		.13	26	1.3	1	26	1	0	0
LAKE MORAINE	40.7	19.2	30.0	2.0	54	17	- 5	26	1043	0	4	30	3	.25	- .47	.11	26				1	0	0
LAMAR	56.4	18.6	37.5	- 3.2	75	10+	3	14	817	0	3	29	0	.16	- .41	.13	26	2.0	2	26	1	0	0
LAS ANIMAS 1 N	58.5	20.7	39.6	- 1.2	77	10	2	14	754	0	0	29	0	D .46	.01	.15	5	.9			3	0	0
LEADVILLE	37.9	13.8M	25.9M	- 0.7	56	2	- 6	27+	1166	0	9	30	5	.95	- .16	.42	4	8.0	4	27+	3	0	0
LIMON 8 SSW	52.1	16.5	34.3	- 2.9	68	10+	- 6	14	913	0	3	30	3	.10	- .50	.10	26	T	T	28+	1	0	0
LIMON	51.3	14.5	32.9		69	9	- 6	13	955	0	5	30	4	.05		.03	25	.5	T	27+	0	0	0
MONUMENT 2 W	52.9	18.8	35.9	- 1.1	68	1	- 6	14	866	0	3	26	4	.98	.20	.62	26	9.0	5	27+	2	1	0
NORTH LAKE	51.0	17.3	34.2		63	19+	-13	27	917	0	2	28	2	.98	.15			11.0	6	27			0
PUEBLO WB AP //R	56.5	20.8	38.7	- 0.6	72	23+	4	14	785	0	3	27	0	.01	- .46	.01	26	.5	T	27+	0	0	0
ROCKY FORD 2 ESE	58.6	20.0	39.3	- 0.3	77	10	4	14	763	0	1	28	0	.17	- .27	.14	26	1.5	T	28+	1	0	0
RUSH 2 NNE	52.1	16.0	34.1		71	23	- 8	13	920	0	5	29	3	.26	- .04	.19	4	1.0	1	27+	1	0	0
RUXTON PARK	46.0	17.0	31.5		58	2	- 6	27+	1001	0	2	26	4	.29		.28	26	3.0	3	27+	1	0	0
RYE	55.3	20.3	37.8		68	2	0	27+	810	0	2	27	2	1.03		.44	26	13.1	6	26	3	0	0
SALIDA	54.5	19.8	37.2		65	1	3	14	828	0	1	26	0	.11	- .35	.09	26	2.0	1	27+	0	0	0
SPRINGFIELD 7 WSW //	57.5	22.4	40.0		72	12+	- 1	14	743	0	2	25	1	.26		.12	26	2.4	1	26+	2	0	0
SPRINGFIELD 8 S	59.0	21.1	40.1		74	12	0	14	742	0	1	23	1	.31		.17	26				1	0	0
SUGAR LOAF RESERVOIR	38.2	13.4	25.8		54	2	- 9	27	1170	0	6	30	5	.92		.45	4		6	4	4	0	0
TACONY 7 SE	57.3	19.9	38.6		74	10	- 2	14	785	0	2	25	1	T		T	26	T	0		0	0	0
TRINIDAD	58.2	23.1	40.7		70	2	- 2	27	722	0	2	25	1	.51		.32	5				2	0	0
TRINIDAD FAA AP	55.7	20.7	38.2		72	2	- 5	27	796	0	3	26	2	.50		.30	4	8.0	4	5	2	0	0
TWO BUTTES 1 NW	58.5	23.9	41.2		71	21+	- 5	14	705	0	1	23	1	.10	- .46	.10	5				1	0	0
WALSENBURG POWER PLANT	57.8	22.9	40.4		70	18	- 7	5	728	0	1	21	2	.90		.58	5	10.0	3	26+	2	1	0
WESTCLIFFE	52.0	13.9	33.0		64	19	-11	27	951	0	2	29	4	.13		.11	26		2	26+	1	0	0
WETMORE 2 S	57.2	23.0	40.1		69	2	- 1	14	738	0	2	24	1	.54		.39	26	4.0	2	13+	2	0	0
DIVISION			37.0	- 1.0										.35	- .28			3.6					
COLORADO DRAINAGE BASIN																							
ALTENBERN	50.9	17.6	34.3		67	2	7	28+	913	0	0	30	0	.52		.26	4	4.5	0		2	0	0
ARBOLES	54.8	19.6	37.2		66	2+	4	27	826	0	0	27	0	.29		.12	4+	.0	0		2	0	0
ASPEN	47.9	14.8	31.4		65	2	- 1	27+	1000	0	1	30	2	.63		.58	4	13.0	6	4	1	1	0
BOND	49.7	16.7	33.2		63	2	- 1	28	946	0	1	27	1	.10		.10	26	1.0	1	28+	1	0	0
CEDAREDGE	51.3	22.6	37.0	- 0.8	65	2	12	28	831	0	0	29	0	.34	- .32	.25	3	.0	0		1	0	0
CLIMAX 2 NW	31.8	9.9	20.9		53	2	- 9	6	1318	0	17	30	6	1.17		.37	26	25.0	21	27	3	0	0
COCHETOPA CREEK AM	46.1	9.3	27.7		60	3	- 8	28	1113	0	3	30	5	.29		.20	5	4.0	2	27+	1	0	0
COLLBRAN	52.7	21.2	37.0	2.8	66	2	10	28+	836	0	0	30	0	.53	- .44	.45	4	T	0		1	0	0
COLORADO NM	48.5	26.6	37.6		61	3	15	27	819	0	0	26	0	.33		.19	3	.0	0		2	0	0
CORTEZ	53.2	22.6	37.9	0.6	62	1	8	27	805	0	0	27	0	.64	- .11	.49	3	T	0		1	0	0
CRAIG	48.1	17.0	32.6		63	2+	5	5	965	0	2	29	0	.54		.43	4				2	0	0
CRESTED BUTTE	44.9	13.4	29.2	3.4	60	2	- 9	6	1068	0	1	30	2	.67	- .81	.56	4	8.0	3	4	2	1	0
DELTA 1 E	52.9	19.5	36.2	- 1.2	65	12+	9	29	856	0	0	28	0	.14	- .26	.09	3	.0	0		0	0	0
DILLON 1 S	42.1	9.4	25.8	0.6	57	18	-14	6	1171	0	4	30	6	.85	- .37	.30	25	16.0			3	0	0
DURANGO	55.7	17.9	36.8	0.7	67	19	6	28	836	0	0	29	0	.53	- .39	.21	3	T	0		3	0	0
EAGLE FAA AP	49.1	13.4	31.3		61	2	- 1	28+	1007	0	2	30	2	.17		.08	4	1.2	1	22	0	0	0
FORT LEWIS	48.9	18.5	33.7	0.3	58	1	1	26	932	0	0	29	0	.50	- .47	.30	2				2	0	0
FRASER	39.7	6.4	23.1	- 0.1	55	2	-17	6	1247	0	3	30	8	.53	- .63	.35	3	3.0	4	6+	2	0	0
FRUITA 2 N	52.5	18.5	35.5	- 2.2	67	2+	7	29	879	0	0	28	0	.31	- .26	.18	3	.0	0		2	0	0
GATEWAY 1 SW	56.4M	24.3M	40.4M		69	2	12	28	732	0	0	26	0	.48		.38	3	T	0		2	0	0
GLENWOOD SPRINGS 1 N	50.8	21.4	36.1	- 0.6	64	2+	9	27	859	0	0	28	0	.23	- 1.00	.17	4	1.5			1	0	0
GORE PASS RANCH	44.8M	11.4M	28.1M		55	12+	- 7	28	1098	0	3	30	8	.20		.10	4	1.5			1	0	0
GRAND JUNCTION WB AP //R	50.4	25.7	38.1	- 0.5	65	2	16	29+	801	0	0	27	0	.50	- .05	.34	2	.3	T	5+	2	0	0
GRAND LAKE 1 WNW	40.4	7.9	24.2		55	2	-15	6	1217	0	8	30	7	1.00		.50	3	10.5	7	3	4	1	0
GRAND LAKE 6 SSW	39.9	14.7	27.3		54	2	- 4	28	1126	0	7	29	4	.45		.12	26	6.3	5	6+	3	0	0
GREEN MOUNTAIN DAM	44.8	17.5	31.2		55	10	- 1	28	1007	0	3	28	1	.59		.40	26	7.0	4	26	2	0	0
GUNNISON	50.1M	9.6M	29.9M	1.4	64	3	- 2	30+	1044	0	2	30	5	1.25	.70	1.25	4				1	1	1
HAYDEN	47.2	14.5	30.9		62	2	2	6	1018	0	2	30	0	D 1.13	.10	.54	4	6.0			5	1	0
HOT SULPHUR SPR 2 SW	45.3M	12.7M	29.0M		53	18+	- 4	28	1060	0	1	30	4	.27		.12	4				1	0	0
IGNACIO 1 N	53.2	17.3	35.3	- 0.1	65	1	3	27	884	0	0	29	0	.38	- .38	.21	2	T	0		1	0	0
LAKE CITY	46.6	11.8	29.2		57	19+	- 6	27+	1066	0	2	30	3	.84		.52	4	11.0	6	4	3	1	0
LITTLE HILLS	52.6	14.4	33.5		62	10+	- 3	14	935	0	0	30	1	.09		.08	3	T	0		0	0	0
MARVINE	46.1	16.3	31.2		59	18+	1	27	1010	0	2	29	0	.40		.34	4	3.1	1	26	1	0	0
MAYBELL	48.6	16.4	32.5		58	12+	0	5	969	0	1	29	1	.31		.21	4	2.5	1	5+	1	0	0
MEEKER	52.8	17.9	35.4		64	2	3	14	882	0	1	28	0	.07		.04	3	T	T	22	0	0	0
MESA VERDE NP	51.8	27.1	39.5	- 0.3	63	1	15	6	760	0	1	26	0	1.01	.03	.57	2	1.6	1	4	2	1	0
MONTROSE NO 2 AM	52.7	20.3	36.5	- 0.5	66	13	13	29+	848	0	0	29	0	.11	- .48	.06	5	.0	0		0	0	0
NORTHDALE	51.7	17.7	34.7	1.2	62	11	1	27	900	0	0	29	0	.40	- .52	.20	2	.0	0		2	0	0
NORWOOD	47.0	19.4	33.2		56	2	7	27+	947	0	2	30	0	.20	- .72	.11	4	.5	1	5+	1	0	0
OURAY	49.5	23.0	36.3		61	2+	6	27	857	0	1	30	0	.79		.29	4	9.0	4	26+	3	0	0
PAGOSA SPRINGS	51.3	14.7	33.0		64	1	- 1	27	954	0	0	30	1	.47		.20	3				3	0	0
PALISADE 1 S	54.1	27.7	40.9		68	2	19	28	716	0	0	25	0	.29	- .31	.16	4	.0	0		2	0	0
PAONIA	53.6	20.3	37.0		66	2	11	28	835	0	0	29	0	.34		.24	3	.0	0		2	0	0
PARADOX	56.8M	19.5M	38.2M		67	1	8	27	797	0	0	28	0	.32		.17	3				2	0	0
RANGELY	51.7	18.5	35.1		62	12+	9	29	889	0	0	28	0	.00		.00		.0	0		0	0	0
RICO	47.7	14.5	31.1		59	18	- 3	27	1010	0	3	30	2	1.60	.03	1.05	4	14.0	13	4	3	1	1
RIFLE 2 ENE	53.1	16.3	34.7	- 1.5	68	2	5	14	901	0	0	28	0	.07	- .74	.05	4	T	T	4	0	0	0
SILVERTON	45.9	10.7	28.3	1.6	56	18	- 5	6	1095	0	1	30	3	.11	- 1.00	.06	3	8.0	9	4	0	0	0
STATE TURKEY EXP FARM	52.3M	13.6M	33.0M		68	1	- 2	27	957	0	0	30	1	.65		.35	3				2	0	0
STEAMBOAT SPRINGS	44.0	12.7	28.4	- 0.9	61	2	-10	6	1093	0	4	29	2	1.10	- .77	.76	4	8.4	7	5	3	1	0
TAYLOR PARK	40.6	9.4	25.0		57	2	- 7	28	1195	0	5	30	6	.60		.35	4	9.8	6	4	2	0	0
TELLURIDE	47.6	13.5	30.6	- 0.2	60	18	- 4	27	1026	0	2	30	2	.61	- .58	.30	4	8.0	3	5+	2	0	0
VALLECITO DAM //	46.8	16.5	31.7		64	1	3	15	994	0	0	30	0	.75		.52	3	4.0	1	4	2	1	0
DIVISION			32.8	0.4										.50	- .61			4.1					

See Reference Notes Following Station Index

CLIMATOLOGICAL DATA

Station	Temperature: Average Maximum	Average Minimum	Average	Departure From Long Term Means	Highest	Date	Lowest	Date	Degree Days	No of Days: Max 90° or Above	Max 32° or Below	Min 32° or Below	Min 0° or Below	Precipitation: Total	Departure From Long Term Mean	Greatest Day	Date	Snow, Sleet: Total	Max Depth on Ground	Date	No of Days: 10 or More	50 or More	1.00 or More
KANSAS DRAINAGE BASIN																							
AKRON FAA AP	50.4	18.9	34.7		67	9	- 2	16+	902	0	4	29	3	.02		.01	27+	T	4	1	0	0	0
BONNY DAM AM	50.9	19.6	35.3		70	24+	- 1	14	884	0	3	28	1	.01		.01	11	T	T	14+	0	0	0
BURLINGTON	54.7M	20.9M	37.8M	- 2.1	71	23	- 4	14	807	0	2	27	2	.12	- .29	.12	3	T			1	0	0
CHEYENNE WELLS	55.5M	19.0	37.3M	- 2.7	70	25+	- 6	12	806	0		28	1	T	- .44	T	17+	.0	0		0	0	0
FLAGLER 2 NW	52.1	18.6	35.4		68	23	- 4	14	882	0	2	29	2	.08		.04	4	T	4	1	0	0	0
HOLYOKE	53.4	20.1	36.8	- 0.9	71	9	- 1	16	840	0	1	29	1	.19	- .22	.19	11	2.5	0		1	0	0
STRATTON 3 NE	50.7	19.8	35.3		69	23	- 3	14	885	0	3	29	2	.04		.04	3	T	2	1	0	0	0
WRAY 3 WNW	53.9	17.5	35.7	- 2.6	70	18	- 6	14	874	0	2	30	3	T	- .40	T	27+	T	T	27+	0	0	0
YUMA	51.5	17.7	34.6		68	9	- 3	16	904	0	3	30	2	.05	- .38	.05	11	T	1	1	0	0	0
DIVISION			35.9	- 2.4										.06	- .48			.3					
PLATTE DRAINAGE BASIN																							
ALLENSPARK	42.3	19.9	31.1		55	18	- 5	13	1008	0	3	25	2	.38		.38	26	5.0			1	0	0
BAILEY	50.5	17.7	34.1		72	12	- 6	26+	920	0	2	26	3	.35		.25	26	6.0	3	26	2	0	0
BOULDER	55.8	25.3	40.6	- 0.7	68	18+	0	14	726	0	1	21	1	.72	- .25	.70	26	13.6	10	26	1	1	0
BYERS	52.2	18.5	35.4	- 3.4	69	18	- 8	14	880	0	3	29	2	.22	- .32	.20	26	3.0			1	0	0
CHEESMAN	55.8	18.4	37.1	- 0.3	71	1	- 4	27	829	0	2	27	3	.55	- .02	.48	26	6.5	5	26	1	0	0
CHERRY CREEK DAM	55.6	20.0	37.8		70	9	- 6	14	809	0	3	27	2	.50		.30	26	4.1	3	26	2	0	0
DENVER WB AP //R	53.1	22.1	37.6	- 1.7	70	9+	0	14	815	0	4	23	1	.40	- .30	.28	25	5.3	4	26	1	0	0
DENVER WB CITY R	53.1	25.0	39.1	- 2.2	70	1	2	16	772	0	5	20	0	.31	- .41	.10	26+	4.6	4	26	2	0	0
EDGEWATER	58.6	24.2	41.4	1.4	70	9+	1	14	701	0	2	23	0	.50	- .27	.45	26	4.5			1	0	0
ESTES PARK	48.0	23.7	35.9	1.4	62	18	- 3	14	865	0	2	22	3	.20	- .70	.16	26	2.5	3	26	1	0	0
FORT COLLINS	51.0	20.4	35.7	- 1.1	65	23	- 2	14	873	0	3	28	1	.04	- .46	.03	25	1.1	T	26+	0	0	0
FORT LUPTON	53.9	21.5	37.7		68	20	- 1	14	813	0	2	25	2	.03	- .45	.02	3	T	T	14+	0	0	0
FORT MORGAN AM	51.0	18.5	34.8	- 1.6	68	24	- 1	14	900	0	2	28	2	T	- .35	T	13	T	0		0	0	0
GEORGETOWN	44.3M	23.2M	33.8M		61	2	1	13	929	0	3	26	0	.40		.23	26	6.3	8	3	2	0	0
GREELEY AM	48.1	17.4	32.8	- 2.5	67	24	0	14	960	0	6	29	1	T	- .42	T	13	T			0	0	0
GROVER 10 W	50.9	19.0	35.0	- 2.2	68	2	- 4	16	893	0	5	26	3	T	- .37	T	11	T	0		0	0	0
IDAHO SPRINGS	49.5	17.4	33.5	- 0.9	66	2	- 6	14	940	0	4	29	3	.64	- .05	.27	26	5.1	2	27+	2	0	0
JULESBURG	53.2	18.5	35.9	- 2.3	68	9	- 3	14	864	0	2	29	2	.02	- .48	.01	27+	T	0		0	0	0
KASSLER	57.3	24.1M	40.7M	- 1.5	68	20+	- 6	14	712	0	3	22	1	.71	- .28	.39	26	9.0	5	26	2	0	0
KAUFFMAN 4 SSE	48.3M	15.1	31.7M		68	19	-12	14	1000	0	5	29	6	.05		.05	11	1.0	T	27	0	0	0
LONGMONT 2 ESE AM	52.7	18.7	35.7	- 1.5	68	22	- 2	14	873	0	3	29	1	.02	- .44	.02	26	.5	1	26	0	0	0
PARKER 9 E	53.1	16.8	35.0		70	2	- 9	14	892	0	3	29	5	.77	.21	.45	3	5.0	3	27+	3	0	0
RED FEATHER LAKES 6 SE	47.1	18.0	32.6		64	18	- 6	14+	966	0	4	28	3	.24		.15	26	4.5	2	27+	1	0	0
ROGGEN 2 S	55.0	17.9	36.5		69	23+	- 7	14	849	0	1	29	2	.14		.10	13	1.0			1	0	0
SEDGWICK 5 S	50.0	19.6	34.8		66	9	- 2	16+	899	0	3	29	2	.05		.05	11	1.0	2	1	0	0	0
STERLING AM	48.5	19.7	34.1	- 2.6	65	24	0	14	918	0	5	30	1	T	- .42	T	11	T	0		0	0	0
WALDEN	40.8	13.9	27.4		56	1	-11	5	1123	0	3	29	4	.26		.22	4	3.2	3	6+	1	0	0
WATEROALE	53.4	19.4	36.4	- 1.3	69	2	- 4	14	850	0	4	29	3	.02	- .52	.02	12				0	0	0
DIVISION			35.5	0.2										.27	- .47			3.4					
RIO GRANOE DRAINAGE BASIN																							
ALAMOSA WB AP R	47.7	13.3	30.5	1.0	60	12	- 5	27	1028	0	3	30	2	.07	- .31	.06	4	2.4	2	5+	0	0	0
CENTER	48.0	12.9	30.5		60	12	0	6	1026	0	3	30	1	.06		.06	26	.5	4	1	0	0	0
CONEJOS 3 NNW	49.8	12.7	31.3		58	25+	-12	27	1002	0	0	30	3	.06		.04	26				0	0	0
DEL NORTE	48.2M	18.8M	33.5M	0.2	62	12	2	27	938	0	3	30	0	.18	- .17	.10	2	1.5			1	0	0
GREAT SAND DUNES NM	46.1	20.0	33.1		62	12	0	27	950	0	2	30	1	.12		.06	26+	3.0	2	27+	0	0	0
HERMIT 7 ESE //	42.4	7.6	25.0	- 0.8	50	21+	- 7	6	1193	0	2	30	5	.45	- .34	.45	2	.0	10	1	1	0	0
MANASSA	50.4	12.0	31.2	- 0.4	61	11	- 8	27	1005	0	1	30	3	.07	- .17	.05	5				0	0	0
MONTE VISTA	47.3	14.8	31.1		60	12	- 8	27	1010	0	2	30	2	.14		.08	26				0	0	0
SAGUACHE	49.3	17.3	33.3		61	19	6	28+	944	0	2	30	0	.07	- .21	.07	4	.5	0		0	0	0
WAGON WHEEL GAP 3 N AM	45.1	9.5	27.3		56	20	- 2	28	1122	0	3	30	4	.23		.20	4	.9			1	0	0
WOLF CREEK PASS 1 E	39.6	16.5	28.1		52	24+	4	5	1101	0	5	30	0	2.36		.95	3	18.0	34	6+	4	2	0
DIVISION			30.4	0.9										.35	- .24			3.4					

MONTHLY EXTREMES

Highest Temperature 77° on the 1st at Eversoll Ranch, and on the 10th at Las Animas 1 N and Rocky Ford 2 ESE.

Lowest Temperature -17° on the 6th at Fraser.

Greatest Total Precipitation 1.60 inches at Rico.

Least Total Precipitation 0.00 at Rangely.

Greatest One-day Precipitation 1.25 inches on the 4th at Gunnison, and on the 25th at Hawthorne.

Greatest Total Snowfall 25.0 inches at Climax 2 NW.

Deepest Snow on Ground 34 inches on the 6th+ at Wolf Creek Pass 1 E.

See Reference Notes Following Station Index

DAILY PRECIPITATION

Station	Total	1	2	3	4	5	6	7	8	9	10	11	12	13	14	15	16	17	18	19	20	21	22	23	24	25	26	27	28	29	30	31
		Day of month																														
AKRON FAA AP	.02			T	T						.01		T	T		T									T	T		.01				
ALAMOSA WB AP R	.07	T	T		.06																						.01					
ALLENSPARK	.38				T			T																		T	.38					
ALTENBERN	.52			.18	.26	T																					.08					
AMES	.98		.01	.43	.40	.04																	T				.10					
AMY	T																										T					
ARBOLES	.29		.05	.12	.12																											
AROYA 9 NNE	T			T	T									T																		
ASPEN	.63			T	.58																		.02				.03	T				
AYER RANCH	.37				.03	.12								T	T		T	T									.22		T			
BAILEY	.35				.10	T								T												T	.25					
BLANCA	.09																										.09					
BOND	.10				T																						.10					
BONNY DAM	.01											.01		T																		
BOULDER	.72				T	.01								.01			T									T	.70					
BOVINA 3 NNE	T									T																T		T				
BRANDON	T				T																						T					
BRECKENRIDGE	.81			.02	.21	.02																	.06		.06		.42	.07				
BUENA VISTA	.18				.11																						.07					
BURLINGTON	.12			.12	T																							T				
BUTLER RANCH	.34				T																						.34					
BYERS	.22			.02	T								T			T											.20					
CAMPO 11 WSW	.06					.02							T														.04					
CANON CITY	.05				T									.04													.01					
CEDAREDGE	.34			.25	.09																											
CENTER	.06			T																							.06					
CHEESMAN	.55			.02	T	.05								T													.48					
CHERRY CREEK DAM	.50			.16										.04			T										.30					
CHEYENNE WELLS	T										T							T														
CLIMAX 2 NW	1.17			.05	.29	.03																	.07	.03	.25	.01	.37	.07				
COCHETOPA CREEK	.29				.03	.20																					.06					
COLLBRAN	.53			.05	.45																						.03					
COLORADO NM	.33			.19	.14																											
COLO SPRINGS WB AP	.05				T								T	.02	T		T									T	.03					
CONEJOS 3 NNW	.06		.02																								.04					
CORTEZ	.64		.09	.49	.06																											
CRAIG	.54			.10	.43																		.01			T						
CRESTED BUTTE	.67				.56	T																				T	.11					
DELHI	.37					.15							T	.10														.12				
DEL NORTE	.18		.10	T	T																						.08					
DELTA 1 E	.14			.09	.05																											
DENVER WB AP //R	.40			.02	T	T							.03	.03		T	T							T		.28	.04					
DENVER WB CITY R	.31			.05		T							.02	.04		T	T							T		.10	.10	T				
DILLON 1 S	.85			.07	.21																	T	.16	.04		.30	.07	T				
DOHERTY RANCH	.49				*	.35								T													.14					
DOLORES	1.26	.08		.98	.09	.11																										
DURANGO	.53		.20	.21	.12																											
EADS	.19				.19									T													T	T				
EAGLE FAA AP	.17			T	.08																	.04	.03				.02					
EASTONVILLE 1 NNW	.45				.07	.10								T	T		T										.26	T	.02			
EASTONVILLE 2 NNE	-				-	-								-	-		-										.10	-	-			
EASTONVILLE 6 WSW	.31				.02	.09																						.21				
EDGEWATER	.50													.05													.45					
ELBERT 2 WNW	.57					.40																			.17							
ELBERT 3 SE	.57				.22		.1													.05				.10					.10			
ELBERT 4 SSW	.54				.16	.10																					.20		.08			
ELBERT 6 SSW	.58			.21		.10																					.10	.17				
ELECTRA LAKE //R	1.00		.15	.45	.40																											
ESTES PARK	.20				.04									T												T	.16					
EVERSOLL RANCH	.64				.25	.28								T													.11					
FAIRPLAY //	.42				.19																				.04		.19					
FLAGLER 2 NW	.08				.04	.02								T											.02		T					
FLEMING 1 S	.07											.07	T	T																		
FORDER 8 S	.10				.10	T								T													T					
FORT COLLINS	.04			T								T	T	.01												.03	T					
FORT LEWIS	.5		.30		.20																											
FORT LUPTON	.03			.02										.01														T				
FORT MORGAN	T													T																		
FOUNTAIN	.02													.01	.01																	
FOWLER	T																										T					
FRASER	.53			.35	.02	T																	.01	T	T	.03	.10	.07				
FRUITA 2 N	.31			.18	.13																											
GARDNER	.07					.05								T													.02					
GATEWAY 1 SW	.48			.38	.10																											
GENOA D	.10											T															D.10					
GEORGETOWN	.40			.14	.03																		T			T	.23					
GLENWOOD SPRINGS 1 N	.23				.17																		T				.06					
GORE PASS RANCH	.20				.10																					.06	.04					
GRAND JUNCTION WB AP //R	.50		.34	.02	.14																											
GRAND LAKE 1 WNW	1.00			.50	.05	T																	T	.10	.2	.02	.13	T	T			
GRAND LAKE 6 SSW	.45			.10	.10				.01													T	.01	T	.0		.12	.04	.03			
GREAT SAND DUNES NM	.12			T	.06																						.06					
GREELEY	T													T																		
GREEN MOUNTAIN DAM	.59	.02			.15																		.02				.40	T				
GROVER 10 W	T											T																				
GUFFEY 10 SE	.10																										.10		T	T		
GUNNISON	1.25				1.25																											
HAMILTON	.33					T										.21							.12									
HARMON RANCH	.22				.13	.02								T													.07					
HARTSEL	.32				T																						.32					
HASWELL	.45				.42									.02													.01	T				
HAWTHORNE	1.39					.01								.13												1.25						
HAYDEN	D 1.13			.19	.54	T	D.10	D.20	D.10																							
HERMIT 7 ESE //	.45		.45																													
HOLLY	T	T			T	T								T													T					
HOLYOKE	.19	T										.19																T				
HOT SULPHUR SPR 2 SW	.27			.03	.12																						.08	.04				
IDAHO SPRINGS	.64			.19	.05	.06								.01												.06	.27	T				
IDALIA 2 SW	T				T								T	T											T							
IGNACIO 1 N	.38		.21	.08	.09																											
JOHN MARTIN DAM	.0				T	T																					.09					
JULESBURG	.02												T													.01		.01	T		
KARVAL	.12					.12								T													T					
KASSLER	.71			.19	.03	.04								.06													.39	T				
KAUFFMAN 4 SSE	.05											.05																T				
KIOWA 5 SE	.50			.23	T									T														.2				
KIOWA 4 SW	.74			.37	.12									.02													.16	.0				
KIT CARSON V	2.72				*	1.78								T													T					
LA JUNTA FAA AP	.21				.06								T	T												.02	.13					
LAKE CITY	.84	.05			.52	.10																	.04			.13						
LAKE MORAINE	.25				.05																					.09	.11					
LAMAR	.16				.03									T													.13	T				
LAS ANIMAS 1 N D	.46			.10	.12	.15							T														D.09					
LEADVILLE	.95			T	.42	.06																T	.03	.02	.0	.14	.26	.0				
LEROY 7 WSW	.15											.13	T	.01														.0				
LIME 3 SE	.08																										.08	T				
LIMON 8 SSW	.10				T																						.10					
LIMON	.05				.02								T	T										T	T	.03		T			

See reference notes following Station Index.

DAILY PRECIPITATION

CONTINUED

COLORADO
NOVEMBER 1959

Station	Total	1	2	3	4	5	6	7	8	9	10	11	12	13	14	15	16	17	18	19	20	21	22	23	24	25	26	27	28	29	30	31
LIMON HASS RANCH	.15				.02	.03								.02													.08					
LITTLE HILLS	.09			.08	.01																						T					
LONGMONT 2 ESE	.02													T	T												.02					
MANASSA	.07	.01			T	.05																					.01					
MANCOS	.74				.74																											
MARVINE	.40			T	.34	T																										
MAYBELL	.31			.08	.21																		.03			T	.03					
MEEKER	.07			.04	T																						.02					
MESA VERDE NP	1.01	.04	.57	.34	.06																		.03									
MONTE VISTA	.14				.06																											
MONTROSE NO 1	.08			.01	.07																						.08					
MONTROSE NO 2	.11			.01	.04	.06																										
MONUMENT 2 W	.98			.06	.30	T								T	T		T															
NORTHDALE	.40	.17	.20		.03																						.62	T				
NORTH LAKE	.98			.07	.22	.18																					*	.51				
NORWOOD	.20		.08	.01	.11																											
OROWAY	.03							T																			.03					
OTIS 11 NE	.11											.11	T																			
OURAY	.79			.28	.29	T																	.09				.13					
OVIO	.02											.02																				
PAGOSA SPRINGS	.47		.16	.20	.11																											
PALISADE 1 S	.29			.13	.16																											
PALISADE LAKE 2 SSE	.44		T	.44																												
PAONIA	.34			.24	.10																											
PARADOX	.32		.10	.17	.05																											
PARKER 9 E	.77			.45	.17									T																		
PARSHALL 10 SSE	.22											T					T										.15	T				
PENROSE 3 NNW	.30																										.22					
PITKIN	.50				.40																						.30					
PLACERVILLE	.30	*	*		.30																						.10					
PUEBLO WB AP //R	.01				T								T	T															T			
PUEBLO CITY RES	.01					T								T	T											T	.01					
PUEBLO ORDNANCE DEPOT	T																										.01					
PYRAMID	1.38				.70																						T					
RANGELY	.00																						.19				.49					
RED FEATHER LAKES 6 SE	.24			T	.02									.02												.05	.15	T				
RICO	1.60		.10	.45	1.05																						T					
RIFLE 2 ENE	.07			.02	.05																		T				T					
ROCKY FORD 2 ESE	.17				.03	T								T													.14					
ROGGEN 2 S	.14				.04									.10																		
RUSH 2 NNE	.26				.19																					.07						
RUXTON PARK	.29				T																		T				.28					
RYE	1.03				.31	.23								.01													.44					
SAGUACHE	.07				.07									.05													T					
SALIDA	.11				.02																						.09					
SARGENTS	.04																										.04					
SEDALIA 4 SSE	-			-	-	-								-													.14	T				
SEDGWICK 5 S	.05					T			T			.05	T														T					
SHOSHONE	.52			T	.38																						.14					
SILVERTON	.11			.06	.05																	T						T				
SPRINGFIELD	.23					.13								T	T												.10					
SPRINGFIELD 7 WSW //	.26				.10	.04								T													.12					
SPRINGFIELD 8 S	.31					.08								.06													.17					
STATE TURKEY EXP FARM	.65		.30	.35																												
STEAMBOAT SPRINGS	1.10			.13	.76	.10																	.06				.05					
STERLING	T											T																				
STRATTON 3 NE	.04			.04										T																		
SUGAR LOAF RESERVOIR	.92				.45	.12																	T		.15		.17	.03				
TACOMA	.83		T	.54	.29																											
TACONY 7 SE	T																										T					
TAYLOR PARK	.6[illegible]				.35	T																	T				.25	T				
TELLURIDE	.61		.25	.01	.30																						.05					
TRINIDAD	.51					.32																					.19					
TRINIDAD FAA AP	.50				.30	T							T	.02			T									T	.18					
TROY 1 SE	.32					.10								.02													.20					
TWIN LAKES RES	.04				.04																		T				T					
TWO BUTTES 1 NW	.10					.10								T																		
VALLECITO DAM //	.75		.06	.52	.17																											
VONA	.11				.07	.04								T													T					
WAGON WHEEL GAP 3 N	.23			T	.20																						.03	T				
WALDEN	.26				.22																							.04				
WALSENBURG POWER PLANT	.90				T	.58								.02													.30					
WATERDALE	.02												.0[illegible]																			
WESTCLIFFE	.13					.02																					.11					
WETMORE 2 S	.54				T	.12								.03			T										.39					
WINDSOR	.02																										.02					
WINTER PARK	1.37			.33	.29	.20	.03																.04		T	T	.33	.12	.03			
WOLF CREEK PASS 1 E	2.36			.95	.85	.46	.10																									
WOLF CREEK PASS 4 W	1.48			.40	.55	.53																										
WRAY 3 WNW	T				T								T															T				
YAMPA	.64			.02	.28	T																	.10	.01		T	.23	T				
YUMA	.05					T						.05	T	T														T				

SUPPLEMENTAL DATA

Station	Wind direction: Prevailing	Wind direction: Percent of time from prevailing	Wind speed m. p. h.: Average	Wind speed m. p. h.: Fastest mile	Wind speed m. p. h.: Direction of fastest mile	Wind speed m. p. h.: Date of fastest mile	Relative humidity averages percent: 5:00A MST	Relative humidity averages percent: 11:00A MST	Relative humidity averages percent: 5:00P MST	Relative humidity averages percent: 11:00P MST	Number of days with precipitation: Trace	.01–.09	.10–.49	.50–.99	1.00–1.99	2.00 and over	Total	Percent of possible sunshine	Average sky cover sunrise to sunset
ALAMOSA WB AIRPORT	-	-	-	-	-	-	70	50	48	-	2	2	0	0	0	0	4	-	3.4
COLORADO SPRINGS WB AIRPORT	NE	16	10.1	++38	WNW	25	53	34	40	54	5	2	0	0	0	0	7	-	4.5
DENVER WB AIRPORT	SSW	25	11.0	45	NW	23	55	31	38	54	5	4	1	0	0	0	10	71	5.0
GRAND JUNCTION WB AIRPORT	ESE	32	7.3	31	NE	26	62	42	35	53	0	1	2	0	0	0	3	89	3.3
PUEBLO WB AIRPORT	W	14	8.5	61	N	4	69	36	37	65	4	1	0	0	0	0	5	89	4.4

++ FASTEST OBSERVED ONE MINUTE WIND SPEED. THIS STATION IS NOT EQUIPPED WITH AUTOMATIC RECORDING WIND INSTRUMENTS.

See reference notes following Station Index.

DAILY TEMPERATURES

Station		Day Of Month 1	2	3	4	5	6	7	8	9	10	11	12	13	14	15	16	17	18	19	20	21	22	23	24	25	26	27	28	29	30	31	Average
AKRON FAA AP	MAX	52	63	61	50	26	54	43	54	67	56	56	40	12	47	61	17	58	65	66	56	60	47	66	56	60	33	29	52	50	56		50.4
	MIN	25	32	34	11	9	9	26	27	27	30	28	7	-2	0	5	-2	6	25	30	22	30	26	32	31	26	14	8	8	21	21		18.9
ALAMOSA W8 AP	MAX	39	50	47	46	27	39	50	52	54	55	58	60	52	49	49	54	53	50	57	54	51	43	54	54	51	23	29	40	46	46		47.7
	MIN	25	26	28	18	8	5	12	16	16	15	17	24	22	10	8	11	11	11	25	16	11	19	15	16	10	6	-5	-3	3	3		13.3
ALLENSPARK	MAX	50	54	44	40	30	35	40	40	50	48	45	48	30	42	45	42	45	55	50	45	46	45	41	45	47	37	20	35	38	37		42.3
	MIN	24	25	28	22	0	9	28	20	35	30	19	18	-5	15	34	3	4	34	32	26	33	20	26	34	26	2	5	3	25	23		19.9
ALTENBERN	MAX	65	67	58	44	38	42	51	53	56	51	58	60	45	52	55	50	55	50	53	53	56	47	52	54	46	45	38	41	46	47		50.9
	MIN	27	27	31	27	10	11	15	17	20	20	21	23	23	7	14	21	16	17	20	19	15	21	20	19	19	16	7	7	9	9		17.6
ARBOLES	MAX	66	66	52	49	36	47	55	57	61	60	59	60	59	54	56	57	58	58	62	59	53	52	52	56	56	54	44	45	48	52		54.8
	MIN	36	35	35	32	16	14	18	21	24	22	22	23	24	17	16	16	20	19	30	20	18	14	16	16	17	19	4	6	8	10		19.6
ASPEN	MAX	62	65	51	33	25	42	49	52	51	53	54	53	43	49	49	49	52	54	55	52	54	54	41	50	42	37	38	43	41	45		47.9
	MIN	22	24	30	16	4	-1	11	12	17	20	20	21	24	6	5	20	17	15	20	17	16	15	25	29	12	11	-1	1	6	11		14.8
BAILEY	MAX	59	65	45	45	24	47	48	53	59	46	59	72	32	54	53	42	60	60	61	54	56	42	53	53	48	38	38	50	49	49		50.5
	MIN	19	22	30	16	-6	10	23	18	16	39	21	30	3	-3	15	8	6	30	27	21	26	17	33	39	38	-6	4	12	10	14		17.7
BONO	MAX	61	63	55	43	34	42	49	53	60	56	60	52	46	50	53	55	57	48	52	50	56	50	50	58	50	39	30	36	44	39		49.7
	MIN	24	24	32	27	12	5	14	14	16	19	39	23	2	10	11	33	11	12	14	15	11	22	29	36	20	14	4	-1	5	4		16.7
BONNY DAM	MAX	41	54	62	63	56	28	51	45	56	70	62	48	33	15	42	62	20	54	67	59	57	56	53	70	55	64	46	38	46	54		50.9
	MIN	18	28	33	31	11	10	12	26	26	30	31	23	7	-1	11	1	2	17	25	28	23	32	23	33	30	21	13	7	16	21		19.6
BOULDER	MAX	65	67	56	51	34	56	54	57	68	65	63	61	25	50	63	55	65	68	67	58	66	56	62	63	59	35	37	45	52	52		55.8
	MIN	32	34	44	25	10	14	37	25	31	43	26	24	3	0	28	2	12	34	37	27	36	32	42	28	34	18	13	11	25	32		25.3
BUENA VISTA	MAX	58	58	55	44	29	46	50	51	56	57	58	56	51	51	49	53	55	58	59	54	56	51	55	57	54	46	25	45	45	48		51.0
	MIN	25	27	27	24	8	9	18	19	23	22	33	42	29	4	23	35	11	19	27	27	26	25	25	38	32	12	8	8	15	12		21.8
BURLINGTON	MAX	58	63	60	57	31	48	50	57	68	65	58	41	19	40	64	39	53	70	64	60	60	55	71	65	60		46	50	58	56		54.7
	MIN	28	30	37	27	10	8	31	23	25	34	30	16	4	-4	19	0	8	28	28	25	24	28	30	28	33		8	4	21	23		20.9
BYERS	MAX	63	63	48	53	29	55	45	53	57	64	59	44	25	52	63	43	63	69	63	58	62	49	64	60	58	30	35	40	47	52		52.2
	MIN	26	28	34	20	8	9	21	24	28	31	22	14	1	-8	23	-3	6	22	30	19	29	24	27	25	28	16	6	3	20	22		18.5
CANON CITY	MAX	73	73	63	55	55	60	55	55	70	69	63	68	64	35	61	58	70	66	71	61	63	60	67	68	64	53	40	60	58	63		61.4
	MIN	34	42	49	12	15	14	42	24	35	45	26	45	12	1	21	12	9	42	44	29	36	38	35	30	42	21	11	16	28	30		28.0
CEDAREDGE	MAX	63	65	53	47	36	44	51	54	58	57	59	60	56	53	56	56	55	55	53	50	55	47	49	56	42	39	35	44	43	49		51.3
	MIN	30	30	33	30	18	13	19	21	25	24	28	30	30	14	21	27	24	22	26	19	22	24	23	23	25	23	13	12	14	14		22.6
CENTER	MAX	34	45	48	48	29	37	50	52	52	55	57	60	53	46	49	53	51	59	51	51	49	47	57	58	54	30	30	38	50	46		48.0
	MIN	19	14	23	20	8	0	9	9	11	12	15	12	13	9	6	12	12	27	27	12	12	19	11	27	16	13	1	1	5	13		12.9
CHEESMAN	MAX	71	66	58	50	32	55	54	59	67	64	66	64	31	55	58	50	61	63	67	61	60	53	59	61	55	46	34	50	53	51		55.8
	MIN	23	27	35	28	1	8	30	20	5	19	21	31	4	-1	23	4	7	24	50	20	27	22	23	26	41	12	-4	-2	16	11		18.4
CHERRY CREEK DAM	MAX	69	64	62	52	29	56	50	60	70	64	62	62	25	58	64	56	65	67	64	60	62	55	59	60	56	47	29	50	44	47		55.6
	MIN	28	31	32	22	6	12	32	24	28	32	20	22	2	-6	25	-3	6	37	34	19	30	22	32	22	40	13	2	5	19	13		20.0
CHEYENNE WELLS	MAX	65	67	65	55	39	45	54	56	67	70	51	43	39	40			46	68	63	67	60	51	62	60	70	55	35	50	55	57		55.5
	MIN	30	32	29	24	9	8	19	24	25	34	29	-6	3	8	3	1	3	21	26	29	21	32	32	35	20	21	12	5	19	22		19.0
CLIMAX 2 NW	MAX	45	53	42	24	10	29	32	35	39	36	39	35	29	24	31	32	38	45	39	32	35	28	29	34	30	22	5	29	22	30		31.8
	MIN	20	22	22	10	-6	-9	11	9	11	13	14	21	13	-1	15	15	12	18	21	6	13	11	9	21	13	-5	-8	-8	9	5		9.9
COCHETOPA CREEK	MAX	57	50	60	44	40	25	38	46	50	51	53	54	53	46	47	48	50	50	50	55	50	51	40	51	52	40	25	25	38	43		46.1
	MIN	19	24	27	28	6	-5	5	9	10	12	15	15	14	1	4	10	7	6	12	9	4	9	12	20	10	15	-6	-8	-2	-4		9.3
COLLBRAN	MAX	63	66	60	41	35	44	53	51	59	58	61	59	52	50	55	59	56	61	58	55	53	47	54	58	50	40	39	47	48	49		52.7
	MIN	28	32	32	31	11	10	17	21	22	24	26	26	26	11	20	22	22	24	26	23	21	27	24	24	23	14	11	10	13	15		21.2
COLORADO NM	MAX	55	51	61	44	35	40	46	53	53	52	54	58	56	50	50	52	50	52	51	52	47	47	49	46	48	42	37	42	42	40		48.5
	MIN	34	36	33	32	17	18	25	27	30	21	32	36	30	22	24	31	28	30	31	30	30	29	28	24	30	17	15	18	20	19		26.6
COLO SPRINGS W8 AP	MAX	70	68	53	54	29	49	50	53	65	69	50	66	23	36	61	51	62	62	65	55	59	49	65	55	61	23	30	52	51	58		53.1
	MIN	32	32	37	9	7	10	24	19	25	29	27	21	-2	-5	30	7	8	29	39	23	27	27	26	26	22	6	6	10	20	20		19.7
CONEJOS 3 NNW	MAX	44	46	45	42	34	37	49	52	58	55	58	58	53	50	50	53	58	51	57	54	54	54	48	56	58	46	46	37	45	45		49.8
	MIN	13	11	24	21	3	4	12	17	16	17	16	25	28	13	9	14	15	12	22	23	12	13	12	17	11	10	-12	-3	0	7		12.7
CORTEZ	MAX	62	57	51	49	35	46	52	54	57	58	60	57	54	53	54	55	55	54	60	58	52	50	60	60	57	48	40	48	50	50		53.2
	MIN	35	40	33	32	21	14	20	21	24	24	23	24	25	16	20	23	21	23	29	27	19	24	23	24	21	21	8	11	14	17		22.6
CRAIG	MAX	63	63	45	38	29	38	38	53	57	57	55	58	34	42	53	51	56	57	51	49	55	41	52	54	52	28	36	46	44	48		48.1
	MIN	23	26	34	12	5	10	20	14	21	21	20	31	11	11	15	20	12	16	12	11	15	26	31	21	20	9	9	11	7	15		17.0
CRESTED BUTTE	MAX	57	60	53	48	45	44	43	48	48	47	45	46	41	45	40	41	47	47	52	48	44	49	44	45	39	35	31	37	35	43		44.9
	MIN	22	24	30	19	6	-9	3	7	9	13	16	24	29	5	10	21	13	14	18	17	11	21	15	30	20	11	1	-4	2	3		13.4
DELHI	MAX	69	75	65	64	29	48	50	48	68	68	56	69	50	40	65	62	65	68	67	61	64	50	70	65	68	58	34	50	52	60		58.6
	MIN	29	31	40	29	7	5	32	27	28	26	27	46	11	0	20	6	9	26	33	23	25	30	21	20	46	19	6	5	22	19		22.3
DEL NORTE	MAX	43	42	47	47	31	38	48	49	51	53	56	62	53	41	47	52	53	51	56	57	51	45	57	58	56		29	35	45	45		48.2
	MIN	15	18	30	27	14	6		22	22	23	20	31	25	16	13	19	21	21	28	27	21	21	17	23	20	16	2	5	10	13		18.8
DELTA 1 E	MAX	65	65	55	46	39	46	52	56	58	59	62	65	58	55	59	59	57	51	52	54	51	52	52	57	45	38	40	45	45	48		52.9
	MIN	30	30	33	33	22	15	17	19	20	21	21	21	22	13	15	19	18	18	23	17	16	21	20	18	19	21	14	10	9	10		19.5
DENVER W8 AP	MAX	70	64	48	53	29	57	50	60	70	65	60	59	12	46	63	18	65	67	67	61	65	51	62	61	61	28	33	49	48	50		53.1
	MIN	33	34	37	12	11	16	30	27	32	32	24	11	1	0	13	1	12	39	40	25	37	30	34	28	23	12	12	10	21	26		22.1
DENVER W8 CITY	MAX	70	63	51	52	28	56	50	58	69	66	65	62	10	45	63	19	65	65	67	62	68	51	62	63	62	25	31	47	48	51		53.1
	MIN	37	37	43	13	12	18	33	32	39	32	28	10	3	3	12	2	15	44	40	30	40	35	36	31	22	14	15	15	27	32		25.0
DILLON 1 S	MAX	52	55	52	35	20	37	45	43	51	48	48	44	37	49	44	46	50	57	53	44	50	43	37	44	43	15	19	32	35	35		42.1
	MIN	14	15	22	17	4	-14	7	5	7	14	22	30	22	-3	14	22	4	10	10	5	7	13	18	29	13	6	-9	-11	-4	-6		9.4
DURANGO	MAX	60	51	53	46	40	49	56	58	61	64	65	63	55	56	56	60	60	61	67	64	54	55	54	61	61	47	42	45	52	54		55.7
	MIN	32	34	30	29	17	8	16	18	20	19	18	20	20	14	15	16	16	16	26	17	14	23	16	18	14	21	7	6	9	9		17.9
EADS	MAX	65	70	65	60	35	46	52	58	67	72	52	56	24	44	62	46	45	65	70	57	62	52	70	60	65	50	36	52	58	60		55.9
	MIN	23	30	45	25	9	9	26	25	28	32	27	24	8	2	14	4	17	23	30	29	22	35	26	27	25	22	10	10	21	22		21.7
EAGLE FAA AP	MAX	59	61	47	41	30	46	50	55	58	57	56	58	50	51	52	56	56	45	51	52	55	42	50	55	49	30	33	40	45	44		49.1
	MIN	22	21	32	21	8	4	14	13	12	17	23	26	5	-1	7	16	10	10	9	10	8	24	28	27	25	4	4	-1	3	2		13.4
EDGEWATER	MAX	70	61	65	53	58	59	52	62	70	66	62	63	28	55	66	52	68	65	69	69	68	56	64	65	61	45	32	47	51	57		58.6
	MIN	30	34	31	25	17	16	38	25	28	39	24	27	6	1	23	2	12	35	36	25	32	31	36	27	45	18	7	10	20	26		24.2
ESTES PARK	MAX	58	60	60	43	31	41	44	49	54	53	53	53	42	47	47	47	51	62	57	50	52	50	49	49	47	35	25	46	42	44		48.0
	MIN	20	20	25	30	4	16	33	18	40	41	22	42	0	-3	35	-2	5	43	26	31	38	25	31	38	30	11	12	19	30	31		23.7

See Reference Notes Following Station Index

Station		Day Of Month 1	2	3	4	5	6	7	8	9	10	11	12	13	14	15	16	17	18	19	20	21	22	23	24	25	26	27	28	29	30	31	Average
EVERSOLL RANCH	MAX	77	72	72	70	25	54	57	60	71	75	54	69	38	40	39	30	49	70	62	58	75	64	73	60	72	52	37	50	55	61		58.4
	MIN	34	33	53	35	14	12	30	25	28	34	25	28	15	6	18	10	9	20	32	37	26	30	23	30	31	25	12	7	21	24		24.2
FLAGLER 2 NW	MAX	53	57	59	56	25	48	41	52	66	67	41	45	28	38	61	44	59	66	66	57	53	49	68	54	60	46	46	49	50	59		52.1
	MIN	22	28	32	20	7	6	27	22	25	30	28	15	3	-4	20	-3	2	22	35	22	24	21	22	29	30	18	9	5	21	19		18.6
FORDER 8 S	MAX	70	64	64	63	32	50	50	56	66	75	50	71	29	35	63	40	51	66	71	52	57	51	72	55	68	44	37	51	56	59		55.6
	MIN	25	29	30	22	10	8	23	18	22	23	27	28	8	-1	12	4	5	18	28	23	17	31	20	21	18	10	6	4	15	17		17.4
FORT COLLINS	MAX	62	63	55	47	32	46	41	54	59	63	63	60	17	34	59	42	49	52	62	56	64	52	65	64	60	30	34	46	50	49		51.0
	MIN	25	29	36	22	14	13	29	20	22	31	23	17	3	-2	19	4	7	19	29	19	24	35	28	30	28	20	14	11	20	22		20.4
FORT LEWIS	MAX	58	51	43	41	33	40	47	49	53	54	55	52	47	46	50	51	52	56	55	53	52	46	47	57	53	42	40	49	48	47		48.9
	MIN	35	32	28	27	5	10	18	20	24	24	19	22	24	16	18	18	19	20	26	25	20	16	18	22	15	1	4	5	10	14		18.5
FORT LUPTON	MAX	61	62	55	49	32	56	51	50	63	64	58	51	22	38	60	57	50	54	63	68	64	60	66	61	58	57	34	50	50	53		53.9
	MIN	26	29	33	23	12	11	35	21	23	38	25	22	3	-1	18	0	14	20	43	22	30	31	28	27	35	19	10	10	17	21		21.5
FORT MORGAN	MAX	42	59	60	60	50	44	55	48	54	62	55	55	37	30	36	62	19	48	45	62	59	56	54	68	58	61	50	38	52	50		51.0
	MIN	21	28	33	33	12	9	12	21	22	28	26	27	4	-1	5	0	5	13	23	22	23	27	24	28	30	22	12	10	17	20		18.5
FRASER	MAX	52	55	36	30	18	36	34	43	48	45	45	45	38	44	42	42	46	47	47	41	47	36	38	41	38	39	18	33	33	35		39.7
	MIN	6	10	17	14	2	-17	-3	-4	-4	6	18	26	12	-10	7	29	5	6	4	5	3	13	21	30	13	8	3	-12	-8	-8		6.4
FRUITA 2 N	MAX	67	67	59	48	41	45	51	57	58	57	58	60	59	48	54	57	58	53	53	56	51	52	53	56	44	37	41	41	45	49		52.5
	MIN	32	31	33	35	19	18	17	17	18	19	20	20	18	18	13	15	14	15	18	14	15	25	18	17	17	18	15	11	7	8		18.5
GATEWAY 1 SW	MAX	65	69	52	53	45	50	54	59	60		65	66	62	59	61	63	59	54	55	59	59	54	55	60	50	51	47	48	50	52		56.4
	MIN	35	38	34	38	24	20	23	21	24		27	32	26	16	24	26	23	23	26	19	24	29	21	22	27	27	17	12	14	13		24.3
GEORGETOWN	MAX	57	61	49	37	25	44	46	38	53	46	46	42	39	48	46	54		55	54	47	50	42	43	46	43	33	20	47	32	43		44.3
	MIN	26	26	32	23	5	12	25	28	30	35	32	23	1	22	32	14		28	32	26	33	23	28	35	33	7	8	15	20	20		23.2
GLENWOOD SPRINGS 1 N	MAX	64	64	57	47	38	44	52	55	58	55	55	58	48	49	52	55	55	52	55	51	52	46	50	53	47	42	35	43	46	46		50.8
	MIN	30	31	40	34	18	14	19	22	22	24	22	23	22	13	12	24	20	22	21	18	16	31	31	28	21	22	9	11	12	11		21.4
GORE PASS RANCH	MAX	41	47	47	36	32	35	35	46	48	54	55	55	45	43	47	48	50	49	51	47	52	40	47	50	47			32	38	36		44.8
	MIN	18	26	24	23	-3	-5	8	7	8	15	20	22	17	-6	12	21	6	8	7	7	6	17	22	32	18			-7	-3	-2		11.4
GRAND JUNCTION W8 AP	MAX	64	65	50	45	38	42	48	56	55	54	55	59	55	46	53	54	56	52	50	54	49	49	51	53	44	40	40	43	44	47		50.4
	MIN	36	37	37	29	23	19	23	28	30	28	29	29	28	20	22	24	25	25	27	25	25	30	27	26	25	20	21	16	16	20		25.7
GRAND LAKE 1 WNW	MAX	52	55	33	32	20	32	32	41	46	50	48	48	37	43	44	45	47	50	50	41	47	42	38	44	40	30	30	30	31	34		40.4
	MIN	11	13	15	13	-4	-15	2	2	1	11	21	21	13	-11	2	21	8	9	17	7	6	15	22	29	19	10	-1	-12	-2	-6		7.9
GRAND LAKE 6 SSW	MAX	51	54	50	32	20	31	34	39	45	46	44	46	43	41	42	41	45	47	48	40	45	42	40	43	42	31	18	30	31	36		39.9
	MIN	23	20	26	20	0	-3	8	9	10	19	29	30	20	-3	10	32	14	15	14	14	13	23	27	33	24	6	1	-4	7	3		14.7
GREAT SAND DUNES NM	MAX	47	52	44	40	29	40	46	50	52	52	54	62	48	44	41	49	51	50	56	51	49	44	50	52	50	39	21	38	43	40		46.1
	MIN	28	21	28	29	10	7	20	25	21	26	26	26	29	14	14	19	19	21	29	26	22	20	24	28	19	12	0	10	12	14		20.0
GREELEY	MAX	54	61	62	53	48	33	43	43	57	59	61	53	29	11	29	60	18	43	42	63	55	65	53	67	59	59	30	32	49	51		48.1
	MIN	17	23	29	34	14	11	14	20	21	24	26	26	4	0	1	2	3	9	20	21	21	28	25	26	29	21	13	11	13	16		17.4
GREEN MOUNTAIN DAM	MAX	43	46	44	39	25	34	44	47	53	55	51	54	48	48	45	49	54	50	51	47	51	47	47	51	46	42	25	32	40	37		44.8
	MIN	20	20	28	21	6	2	12	13	15	24	25	40	23	3	25	26	17	17	16	17	17	22	28	36	29	10	4	-1	6	5		17.5
GROVER 10 W	MAX	61	68	55	50	26	47	47	65	67	57	50	50	14	32	57	47	55	60	62	56	63	54	59	60	56	32	28	50	47	52		50.9
	MIN	30	34	38	15	4	6	27	22	28	33	20	12	-1	-2	20	-4	3	28	34	23	29	27	18	27	14	15	11	9	23	27		19.0
GUNNISON	MAX	62	63	64	46	38	39	48	54	54	57	57	55	48	47	51	53	54	49	52	53	53	49	54	55	42	37	29		46	45		50.1
	MIN	19	25	27	21	8	0	7	9	10	10	11	12	11	1	3	7	6	6	10	8	3	8	12	14	8	16	-2		-2			9.6
HAYDEN	MAX	60	62	56	40	25	35	34	45	52	55	52	55	45	43	52	50	53	53	51	46	55	43	47	53	53	46	32	37	42	45		47.2
	MIN	19	22	30	18	4	2	12	9	16	17	19	19	10	6	11	19	11	15	14	10	10	25	27	27	18	9	8	7	16	4		14.5
HERMIT 7 ESE	MAX	41	41	43	39	25	35	44	45	43	49	49	49	43	41	45	45	44	50	45	45	50	37	45	47	45	38	21	45	39	43		42.4
	MIN	17	16	18	11	1	-7	1	4	6	4	6	9	10	-2	0	6	4	18	20	18	6	10	12	23	7	8	-5	0	1	5		7.6
HOLLY	MAX	52	70	70	70	64	52	57	57	59	72	74	52	59	27	42	67	27	50	64	62	57	69	69	70	58	58	36	39	47	58		56.9
	MIN	30	28	30	35	15	12	24	24	28	26	22	25	13	3	7	7	7	13	26	22	12	28	19	26	22	26	10	9	14	18		19.4
HOLYOKE	MAX	57	62	63	55	37	55	45	56	71	56	54	39	40	40	63	57	57	70	58	57	61	52	65	51	62	37	29	49	50	53		53.4
	MIN	26	26	34	20	9	10	29	21	27	32	26	12	4	7	16	-1	4	22	26	25	24	31	27	30	29	19	12	9	19	29		20.1
HOT SULPHUR SPR 2 SW	MAX	46	48	38	35	36	37	38	48	50	53	52	51	50	49	42	48	51	53	51	45	51	42	44	48	45	42			37	38		45.3
	MIN	22	15	25	5	4	-1	13	11	13	17	18	19	10	6	-1	28	11	13	9	9	9	21	22	23	18	19		-4		2		12.7
IDAHO SPRINGS	MAX	62	66	47	44	25	47	43	51	63	58	55	58	20	56	55	45	60	64	60	56	59	44	50	54	47	31	27	49	42	47		49.5
	MIN	20	23	28	13	1	12	24	21	26	25	20	20	-5	-6	12	-5	4	28	23	26	26	23	30	36	27	7	7	15	16	24		17.4
IGNACIO 1 N	MAX	65	56	47	47	38	45	55	56	60	57	60	59	52	52	54	55	58	59	61	59	52	50	52	54	57	48	40	45	50	52		53.2
	MIN	30	35	32	30	20	12	17	18	20	19	19	20	21	13	13	11	17	16	27	19	13	12	14	15	14	22	3	4	7	6		17.3
JOHN MARTIN DAM	MAX	65	70	69	60	34	53	55	57	66	73	60	64	36	47	62	57	41	57	66	59	63	56	67	64	68	56	32	46	55	55		57.1
	MIN	30	31	43	34	15	17	27	24	26	33	29	33	11	3	16	6	6	20	32	30	22	39	28	27	25	24	12	7	17	21		22.9
JULESBURG	MAX	60	61	64	48	32	55	53	67	68	65	48	45	14	42	63	56	54	60	58	58	65	55	66	51	58	47	33	50	51	50		53.2
	MIN	23	26	30	25	9	8	16	18	20	30	28	14	3	-3	17	-1	1	19	22	22	24	32	29	34	31	19	13	6	17	24		18.5
KASSLER	MAX	68	63	54	52	32	59	51	60	68	68	59	63	28	62	62	56	66	67	66	68	66	62	65	65	60	45	30	54	49	50		57.3
	MIN	31	38	36	28	8	18	32	26	38	33	21	27	4	-6	24	2	9	39	39	23	36	26	32	22	39	15	11					24.1
KAUFFMAN 4 SSE	MAX			61	49	26	50	42	53	67	50	45	45	6	31	60	31	61	62	68	56	59	49	62	60	58	33	27	50	45	47		48.3
	MIN	25	24	35	11	5	0	25	15	18	31	8	6	-7	-12	15	-8	0	19	28	17	20	26	25	26	27	14	9	-2	28	25		15.1
KIT CARSON	MAX													22	42	66	43	48	65	69	60	62	50	73	58	59	38	36	52	58	59		
	MIN													7	0	10	2	5	17	25	26	16	33	18	33	20	12	10	5	16	18		
LA JUNTA FAA AP	MAX	67	66	65	65	30	55	54	57	69	76	59	71	21	41	66	45	50	66	71	59	60	53	72	62	70	31	38	45	55	59		56.6
	MIN	30	33	42	19	15	12	30	23	28	34	25	20	6	5	18	8	10	24	34	32	27	31	26	27	29	14	11	11	19	21		22.1
LAKE CITY	MAX	57	55	44	34	25	35	45	49	47	53	56	55	56	47	49	51	52	49	57	50	51	40	49	51	49	38	23	41	44	45		46.6
	MIN	21	22	23	19	9	-6	7	9	9	14	18	6	10	7	9	14	13	11	21	25	21	16	6	16	12	15	-6	0	5	8		11.8
LAKE MORAINE	MAX	52	49	40	34	20	42	40	45	52	48	44	46	32	42	43	43	54	52	48	42	40	35	53	45	35	13	19	40	33	41		40.7
	MIN	29	31	27	-4	1	18	26	22	27	24	28	29	14	19	29	28	28	26	26	17	22	16	30	30	6	-5	-3	19	8	8		19.2
LAMAR	MAX	68	75	70	60	32	54	58	60	70	75	54	64	21	47	66	28	47	63	65	58	69	56	72	59	70	36	33	46	57	60		56.4
	MIN	30	27	39	22	15	11	23	21	22	27	21	20	6	3	13	8	6	16	25	24	18	23	21	27	22	13	11	7	15	22		18.6
LAS ANIMAS 1 N	MAX	65	69	70	65	34	54	55	57	69	77	63	70	35	46	65	48	48	60	71	60	68	60	65	68	60	45	40	50	58	60		58.5
	MIN	26	29	48	30	15	10	22	21	23	23	22	29	12	2	14	7	6	16	31	26	25	27	28	29	27	25	5	8	15	19		20.7
LEADVILLE	MAX	52	56	45	27	10	37	39	41	46	50	47	43	32	44	38	39	45	52	45	42	42	30	39	39	30	17	13	32	29	37		37.9
	MIN	24	24	25	7	-4	-4	15	14	17	19	25	26	7	7		21	16	23	24	14	18	15	16	26	17	-6	-6	0	11	8		13.8

See Reference Notes Following Station Index

DAILY TEMPERATURES

Continued

Station		Day Of Month 1	2	3	4	5	6	7	8	9	10	11	12	13	14	15	16	17	18	19	20	21	22	23	24	25	26	27	28	29	30	31	Average
LIMON 8 SSW	MAX	65	65	60	53	26	48	48	53	68	68	48	55	18	37	61	35	63	64	65	60	58	47	58	60	60	37	30	50	48	55		52.1
	MIN	25	29	29	14	3	5	24	20	24	31	22	18	0	-6	18	-5	2	24	31	27	24	24	15	21	21	13	4	2	19	17		16.5
LIMON	MAX	67	66	58	54	27	51	49	55	69	67	49	50	10	37	60	24	60	66	63	60	57	46	67	62	59	25	28	50	48	55		51.3
	MIN	24	26	29	8	5	2	21	20	19	29	26	10	-6	-5	18	-3	3	19	28	18	20	19	22	22	21	5	5	-2	15	18		14.5
LITTLE HILLS	MAX	62	62	49	42	34	50	56	54	61	62	60	61	45	53	55	56	59	61	52	54	58	48	54	57	53	35	36	52	49	49		52.6
	MIN	19	21	30	21	5	10	19	11	17	15	15	30	20	-3	17	26	8	13	13	6	9	19	24	17	18	9	7	2	7	8		14.4
LONGMONT 2 ESE	MAX	49	63	65	55	52	33	55	47	57	65	67	64	55	12	51	62	20	50	60	62	57	68	53	67	64	61	30	37	47	53		52.7
	MIN	24	29	32	38	13	12	17	21	21	27	24	28	5	-2	2	2	2	12	27	22	24	30	28	25	26	20	9	9	15	19		18.7
MANASSA	MAX	54	47	45	45	39	38	40	52	57	58	61	59	55	52	55	55	52	51	60	55	54	50	50	58	57	47	30	42	45	50		50.4
	MIN	18	15	26	22	5	2	8	9	11	13	14	30	27	9	8	12	15	9	23	22	12	18	10	13	11	10	-8	-3	-1	1		12.0
MARVINE	MAX	58	59	44	34	26	43	49	52	51	52	47	55	42	46	40	50	51	59	50	46	50	47	41	49	44	32	33	41	41	44		46.1
	MIN	22	21	24	14	4	3	15	18	17	21	29	37	17	5	14	21	16	17	20	14	16	14	27	24	21	12	1	4	9	12		16.3
MAYBELL	MAX	55	58	47	41	30	45	46	51	55	57	53	58	51	43	52	51	54	53	51	48	53	43	53	52	54	38	34	44	44	43		48.6
	MIN	22	23	33	18	0	8	18	17	19	20	20	28	9	3	11	18	11	13	14	10	15	28	30	30	28	12	10	8	7	9		16.4
MEEKER	MAX	63	64	56	42	31	46	56	56	61	60	58	59	55	52	53	56	59	63	52	52	55	47	56	56	51	44	36	49	46	50		52.8
	MIN	22	23	32	20	9	11	18	17	18	19	19	38	17	3	26	34	13	16	16	10	13	27	25	17	23	15	8	8	9	10		17.9
MESA VERDE NP	MAX	63	52	42	44	32	47	55	57	59	59	56	54	55	53	53	53	58	59	57	59	50	47	55	57	53	44	36	46	50	49		51.8
	MIN	36	40	29	27	18	15	24	27	29	31	32	33	30	25	27	29	27	28	27	29	28	26	28	34	31	22	16	19	22	25		27.1
MONTE VISTA	MAX	39	41	45	43	32	35	46	48	49	52	55	60	52	55	46	51	52	47	57	56	53	46	56	56	44	45	29	34	42	43		47.3
	MIN	20	13	21	22	14	2	12	14	16	18	19	21	22	20	13	16	15	13	28	29	14	19	18	22	15	11	-8	-5	4	7		14.8
MONTROSE NO 2	MAX	55	59	63	57	49	35	45	53	54	58	59	64	66	55	52	58	57	58	55	54	51	57	47	55	56	45	33	38	43	49		52.7
	MIN	29	30	30	34	19	14	14	18	24	23	22	24	25	14	14	20	20	22	22	19	17	19	21	20	20	21	13	13	13	15		20.3
MONUMENT 2 W	MAX	68	62	56	52	27	47	51	50	66	65	50	61	26	48	58	47	63	60	63	52	58	49	63	60	59	40	31	52	49	53		52.9
	MIN	31	31	38	15	-2	4	26	17	25	37	20	26	1	-6	20	0	0	35	37	20	27	25	27	24	29	7	1	5	22	22		18.8
NORTHOALE	MAX	58	57	52	48	37	47	57	55	57	61	62	58	54	47	52	54	54	54	54	54	48	46	46	55	55	47	38	45	48	51		51.7
	MIN	35	32	29	28	21	13	16	22	19	20	16	19	25	7	7	12	14	14	22	19	19	21	19	22	12	17	1	7	6	18		17.7
NORTH LAKE	MAX	59	60	48	43	24	48	52	52	58	55	56	55	45	53	48	53	60	63	63	52	50	40	61	56	54	45	25	51	51	51		51.0
	MIN	36	28	31	19	-4	18	27	15	23	25	13	17	4	1	24	20	9	23	23	21	21	13	15	23	40	12	-13	2	20	12		17.3
NORWOOD	MAX	54	56	44	42	29	40	45	49	52	53	54	55	48	49	50	50	52	51	52	49	51	42	46	50	47	40	32	38	44	45		47.0
	MIN	29	29	30	22	7	9	18	18	23	25	26	23	27	17	19	22	19	16	24	19	19	20	16	21	23	16	7	10	13	16		19.4
OURAY	MAX	61	61	48	42	28	45	51	51	55	51	57	59	49	50	51	53	54	59	55	50	54	40	50	53	42	41	36	46	47	45		49.5
	MIN	29	32	31	24	14	10	25	24	24	28	27	28	30	16	22	26	26	24	31	22	26	25	24	27	22	15	6	12	21	19		23.0
PAGOSA SPRINGS	MAX	64	57	45	42	35	45	59	55	57	56	55	54	48	49	50	52	56	58	58	57	50	50	52	55	49	42	45	45	47	52		51.3
	MIN	21	24	31	31	11	8	14	11	17	18	18	16	18	12	9	14	14	13	25	20	12	18	12	13	13	18	-1	3	4	3		14.7
PALISADE 1 S	MAX	67	68	60	48	41	47	53	58	60	59	59	64	57	49	56	60	61	55	55	56	51	51	55	58	46	39	44	47	49	51		54.1
	MIN	37	37	34	33	21	21	26	29	31	31	29	29	29	21	21	28	30	30	32	23	29	33	30	30	30	24	20	19	21	22		27.7
PAONIA	MAX	63	66	57	47	36	49	53	56	60	59	61	62	55	55	56	57	58	56	54	53	56	50	54	56	58	44	35	46	47	49		53.6
	MIN	29	30	32	33	16	13	19	20	22	22	22	21	20	13	17	19	19	19	24	15	19	18	26	24	22	20	20	11	12	12		20.3
PARADOX	MAX	67	66	50	59	43	50	58	60	62	63	63			57	60	62	61	55	57	60	60	59	59	60	50	47	46	50	52	54		56.8
	MIN	35	35	31	29	19	15	18	20	21	21	22			9	17	21	18	18	22	18	19	18	20	19	20	20	8	10	11	11		19.5
PARKER 9 E	MAX	64	70	53	49	27	52	45	55	67	52	62	55	22	60	60	46	64	68	65	58	59	47	62	59	57	38	28	50	45	53		53.1
	MIN	24	31	35	16	2	7	30	23	26	29	21	20	-5	-9	22	-5	7	25	30	15	25	21	25	20	32	10	-1	-2	12	17		16.8
PUEBLO WB AP	MAX	71	72	65	62	30	54	54	55	66	71	52	72	20	35	65	52	53	63	69	60	63	54	72	58	70	30	38	48	57	63		56.5
	MIN	28	32	36	20	16	12	28	22	23	33	28	20	8	4	19	9	11	20	35	24	21	30	25	28	29	14	8	9	16	16		20.8
RANGELY	MAX	55	59	57	46	38	48	55	56	60	61	62	62	52	42	50	58	48	51	45	52	55	52	56	57	55	45	41	46	48	39		51.7
	MIN	29	35	37	25	14	15	18	18	18	18	21	24	20	10	13	18	14	18	15	13	16	21	25	21	20	20	10	10	9	11		18.5
RED FEATHER LAKES 6 SE	MAX	59	62	48	39	21	47	45	53	58	56	53	52	17	55	50	43	54	64	55	50	55	42	50	50	44	26	27	47	42	48		47.1
	MIN	22	22	18	11	2	14	12	16	31	29	21	15	-6	-6	30	-4	4	27	26	27	34	24	30	36	25	8	9	17	20	26		18.0
RICO	MAX	47	47	38	32	25	43	55	55	53	55	57	54	44	47	47	53	55	59	55	52	45	42	54	53	50	34	29	52	45	53		47.7
	MIN	24	27	22	19	5	-1	10	11	14	14	15	15	14	4	19	12	17	11	22	19	12	20	19	31	17	14	-3	5	9	19		14.5
RIFLE 2 ENE	MAX	66	68	62	47	37	45	53	57	59	58	59	60	54	50	55	58	57	49	55	56	55	49	53	57	47	45	40	44	48	50		53.1
	MIN	24	25	33	35	14	10	14	16	16	16	17	19	18	5	11	14	13	14	17	12	12	31	24	16	16	19	9	6	6	7		16.3
ROCKY FORD 2 ESE	MAX	68	68	67	64	31	54	54	56	69	77	60	73	34	39	66	54	49	67	72	60	60	54	74	65	71	52	38	45	56	60		58.6
	MIN	28	30	42	30	15	10	22	19	23	26	23	32	12	4	12	7	8	16	30	25	18	35	24	20	24	24	5	6	15	16		20.0
ROGGEN 2 S	MAX	67	68	57	50	35	59	44	57	69	65	57	51	30	35	65	47	53	51	68	62	67	57	69	65	61	41	33	56	53	57		55.0
	MIN	27	28	30	24	12	7	26	20	18	30	22	20	4	-7	10	-1	4	16	25	18	24	24	23	25	39	20	10	7	15	17		17.9
RUSH 2 NNE	MAX	67	62	56	60	28	48	47	52	67	69	50	66	15	38	63	28	65	65	63	57	51	41	71	60	64	25	28	48	50	59		52.1
	MIN	19	29	31	18	2	3	18	20	23	26	25	12	-8	-2	23	-1	6	24	33	19	22	20	22	23	21	10	3	8	12	19		16.0
RUXTON PARK	MAX	54	58	48	42	18	42	45	39	55	53	52	53	40	48	47	46	57	56	54	48	47	39	56	50	49	33	19	45	39	48		46.0
	MIN	24	28	28	15	-4	12	24	16	19	27	16	40	-2	-6	24	6	3	26	34	16	24	20	18	36	33	5	-6	7	14	12		17.0
RYE	MAX	64	68	60	53	24	50	60	52	64	66	60	64	41	51	58	37	62	65	65	55	60	50	66	62	64	50	30	51	50	56		55.3
	MIN	31	32	33	20	3	6	28	22	21	32	24	30	5	0	30	7	6	30	38	24	27	23	25	25	33	6	0	5	22	20		20.3
SAGUACHE	MAX	39	52	50	44	29	40	51	56	54	57	59	58	52	45	48	54	57	52	61	54	49	45	57	55	52	40	31	40	48	50		49.3
	MIN	26	21	25	28	13	6	15	17	21	17	16	16	14	15	10	12	18	19	26	31	11	21	18	26	17	12	8	6	9	24		17.3
SALIDA	MAX	65	64	55	45	37	50	57	56	62	59	60	61	51	54	53	56	59	61	63	57	56	53	60	61	53	43	32	50	51	52		54.5
	MIN	23	27	36	29	11	4	22	17	17	25	27	45	13	3	14	13	10	20	15	23	25	20	28	33	37	17	4	8	16	11		19.8
SEDGWICK 5 S	MAX	55	60	58	52	24	52	42	52	66	55	47	42	12	42	60	46	55	59	52	57	60	57	64	47	60	39	28	48	58	52		50.0
	MIN	26	29	34	21	8	9	27	28	26	29	25	12	2	-2	18	-2	2	22	27	24	27	27	25	26	30	20	12	9	18	28		19.6
SILVERTON	MAX	52	50	47	37	23	48	48	46	50	49	50	49	40	42	43	46	50	56	50	47	48	46	45	49	48	45	44	42	42	46		45.9
	MIN	15	18	23	18	6	-5	-3	8	8	10	12	14	14	2	5	8	8	10	21	18	10	8	17	25	20	18	-3	2	4	9		10.7
SPRINGFIELD 7 WSW	MAX	69	72	65	65	32	51	52	58	70	70	52	72	36	40	65	46	59	68	62	55	70	55	69	60	68	54	32	45	56	58		57.5
	MIN	32	33	44	30	8	5	31	23	28	38	24	35	9	-1	18	4	5	30	35	30	26	32	22	23	32	16	9	5	24	22		22.4
SPRINGFIELD 8 S	MAX	73	72	68	65	34	52	53	58	71	72	56	74	42	40	68	40	58	60	72	64	72	56	70	62	71	52	32	48	56	60		59.0
	MIN	30	33	40	33	10	4	32	22	21	34	32	37	9	0	12	5	2	10	25	22	29	37	19	26	35	22	8	1	21	21		21.1
STATE TURKEY EXP FARM	MAX	68	55	44		39	48	55	57		60		58		52					60	58	51	52	52	56		45	40	47	48	53		52.3
	MIN	28	30	27		8	8	14	17		18		18		14	9					18	13	14	13	13		14	-2	2	4	6		13.6
STEAMBOAT SPRINGS	MAX	60	61	49	37	27	30	28	44	45	52	51	52	45	43	48	46	45	50	49	44	49	43	39	48	48	35	28	39	42	43		44.0
	MIN	18	19	27	24	6	-10	5	1	6	11	15	23	15	-1	9	20	10	11	11	10	12	26	25	34	21	7	10	1	8	7		12.7

See Reference Notes Following Station Index

DAILY TEMPERATURES

Station		Day Of Month 1	2	3	4	5	6	7	8	9	10	11	12	13	14	15	16	17	18	19	20	21	22	23	24	25	26	27	28	29	30	31	Average
STERLING	MAX	42	58	61	59	50	26	53	43	53	64	56	55	28	11	45	63	17	51	53	60	56	59	48	65	55	60	35	29	52	48		48.5
	MIN	20	29	32	30	12	9	12	21	25	29	29	27	5	0	6	1	3	13	23	24	25	32	29	32	32	23	14	12	18	24		19.7
STRATTON 3 NE	MAX	49	60	61	48	28	48	48	52	67	65	47	43	19	40	62	38	53	65	62	57	56	48	69	54	60	43	32	46	48	54		50.7
	MIN	24	24	34	24	8	7	27	24	24	32	29	17	5	-3	20	-1	3	24	30	22	26	30	21	31	32	20	10	6	19	25		19.8
SUGAR LOAF RESERVOIR	MAX	52	54	35	31	14	36	41	41	48	42	43	43	35	43	38	40	44	49	46	41	41	37	38	38	32	26	14	35	31	37		38.2
	MIN	23	20	26	11	2	-2	13	11	8	16	24	31	20	3	15	26	18	13	18	11	16	14	18	27	26	0	-9	0	4	0		13.4
TACONY 7 SE	MAX	71	72	62	60	30	52	52	55	66	74	58	71	29	37	65	52	56	65	69	57	56	54	72	60	67	55	36	48	57	61		57.3
	MIN	28	32	35	28	14	6	36	16	20	34	28	24	6	-2	19	2	4	19	27	21	29	35	25	20	33	16	3	9	16	14		19.9
TAYLOR PARK	MAX	53	57	48	32	18	31	41	45	46	46	46	45	45	42	41	43	44	39	47	45	44	37	43	47	37	29	20	36	36	35		40.6
	MIN	19	21	25	18	2	9	3	4	6	9	13	29	25	-2	-1	18	8	8	14	13	5	11	12	23	9	4	-6	-7	-6	-5		9.4
TELLURIDE	MAX	58	54	42	34	29	49	54	54	56	51	51	52	41	52	48	50	55	60	56	53	48	39	49	52	42	33	28	46	43	48		47.6
	MIN	24	28	22	18	8	0	13	15	15	16	17	18	18	7	11	13	11	15	24	16	12	20	18	14	20	3	-4	3	7	4		13.5
TRINIDAD	MAX	65	70	64	57	32	46	50	52	66	68	67	67	62	52	62	55	62	68	66	58	60	55	69	65	67	54	31	51	50	56		58.2
	MIN	33	40	45	31	3	6	31	26	30	30	25	37	8	5	21	10	8	29	45	30	29	28	27	27	26	13	-2	8	25	20		23.1
TRINIDAD FAA AP	MAX	70	72	61	62	18	48	52	55	68	68	69	70	22	48	63	43	62	67	68	59	63	47	68	65	66	28	33	45	54	58		55.7
	MIN	34	37	39	14	2	10	28	24	28	31	21	22	5	0	22	9	8	32	41	28	31	27	31	23	27	1	-5	10	21	21		20.7
TWO BUTTES 1 NW	MAX	67	71	69	61	33	51	55	59	71	71	56	69	49	46	50	50	58	68	62	55	71	63	70	65	67	54	31	47	56	61		58.5
	MIN	31	31	48	33	11	9	31	25	28	33	30	30	10	-5	15	5	7	27	37	34	35	38	32	29	32	23	11	6	22	20		23.9
VALLECITO DAM	MAX	64	53	45	42	36	43	48	54	57	44	45	44	43	37	43	37	46	46	50	44	48	49	53	55	51	45	39	44	45	53		46.8
	MIN	31	32	30	26	7	10	19	22	24	20	17	24	13	4	3	7	8	11	16	11	18	20	18	23	17	21	5	10	14	15		16.5
WAGON WHEEL GAP 3 N	MAX	50	42	45	43	40	24	40	45	50	46	51	52	53	46	44	48	51	47	45	56	50	50	39	53	46	53	24	26	47	46		45.1
	MIN	20	17	21	17	9	-1	2	0	9	9	10	12	17	3	4	5	9	6	8	19	9	8	12	31	20	8	-1	-2	2	3		9.5
WALDEN	MAX	56	43	44	33	15	33	36	41	45	46	45	46	38	45	43	47	50	55	49	45	47	35	45	43	40	26	26	34	34	40		40.8
	MIN	17	23	30	5	-11	-2	23	10	9	31	19	34	2	1	20	9	20	20	14	11	23	20	24	29	24	1	-3	-5	12	6		13.9
WALSENBURG POWER PLANT	MAX	68	67	62	56	34	45	56	53	63	66	65	66	61	56	56	48	63	70	68	61	61	54	65	63	63	53	32	48	53	58		57.8
	MIN	31	32	42	32	-7	1	35	21	28	43	20	39	8	1	39	11	8	35	35	26	32	25	25	23	41	8	-3	1	34	22		22.9
WATEROALE	MAX	68	69	55	62	32	49	50	54	64	60	60	58	19	31	58	54	57	65	65	56	64	53	65	64	54	32	35	48	52	49		53.4
	MIN	31	30	35	15	10	10	30	20	20	24	30	18	0	-4	20	0	6	24	29	18	25	25	28	23	20	20	10	23	21	22		19.4
WESTCLIFFE	MAX	49	57	51	43	32	49	55	53	60	59	59	58	50	53	59	54	62	62	64	55	54	44	54	58	55	41	29	45	47	49		52.0
	MIN	14	21	27	28	2	6	16	16	15	19	14	38	5	0	30	15	5	15	27	17	19	17	17	18	22	-7	-11	-4	10	7		13.9
WETMORE 2 S	MAX	68	69	60	55	30	57	53	53	68	67	60	66	58	49	59	44	67	67	66	58	62	50	64	64	62	47	32	54	50	58		57.2
	MIN	35	36	40	28	8	11	30	22	28	31	24	37	7	-1	28	8	8	29	39	25	29	27	28	26	37	17	3	7	22	22		23.0
WOLF CREEK PASS 1 E	MAX	44	42	35	21	17	34	40	43	41	44	40	36	29	31	31	43	52	52	44	45	36	34	46	52	51	45	45	36	34	46		39.6
	MIN	11	20	20	6	4	10	12	14	20	18	15	20	9	10	13	19	18	26	26	19	13	16	17	18	20	26	26	18	13	18		16.5
WRAY 3 WNW	MAX	51	61	64	56	49	55	45	57	66	61	52	45	19	44	62	45	57	70	59	59	56	59	65	60	63	46	32	49	54	56		53.9
	MIN	19	23	30	26	7	5	24	17	22	29	28	14	5	-6	15	-1	0	17	21	19	25	28	26	32	24	20	10	8	14	24		17.5
YUMA	MAX	51	59	60	50	26	55	42	54	68	56	50	43	15	43	59	44	55	66	61	56	60	54	66	56	62	42	30	50	59	52		51.5
	MIN	23	28	32	21	10	7	27	21	25	28	27	12	3	-2	20	-3	2	21	21	19	24	25	25	30	28	14	6	3	13	21		17.7

EVAPORATION AND WIND

Station		Day of month 1	2	3	4	5	6	7	8	9	10	11	12	13	14	15	16	17	18	19	20	21	22	23	24	25	26	27	28	29	30	31	Total or Avg.
JOHN MARTIN DAM	EVAP	-	.05	.09	.09	-	-	-	-	-	-	-	-	-	-	-	-	-	-	-	-	-	-	-	-	-	-	-	-	-	-		-
	WIND	50	15	99	85	173	50	78	40	45	85	89	100	131	45	100	95	21	89	40	50	70	220	56	109	67	153	146	59	65	65		2490
MONTROSE NO 1	EVAP	.04	.06	.07	.06	.07	.06	.05	.05	.04	.04	.06	.11	.11	.05	.06	.08	.06	.07	.07	.05	.06	.05	.04	.03	.03	.09	.09	.09	.06	.01		1.81
	WIND	25	5	31	47	61	18	13	13	15	12	9	22	43	27	9	27	16	20	16	17	23	14	12	14	11	83	31	21	12	13		680
PUEBLO CITY RES	EVAP	.02	.09	.11	.20	-	-	-	-	-	-	-	-	-	-	-	-	-	-	-	-	-	-	-	-	-	-	-	-	-	-		-
	WIND	40	30	60	190	250	70	60	70	40	130	40	150	190	100	60	170	90	20	30	50	40	70	60	220	200	200	110	60	40	60		2900
	MAX	53	65	62	61	-	-	-	-	-	-	-	-	-	-	-	-	-	-	-	-	-	-	-	-	-	-	-	-	-	-		-
	MIN	32	34	37	39	-	-	-	-	-	-	-	-	-	-	-	-	-	-	-	-	-	-	-	-	-	-	-	-	-	-		-
VALLECITO DAM	EVAP	.07	.01	.03	-	-	-	-	-	-	-	-	-	-	-	-	-	-	-	-	-	-	-	-	-	-	-	-	-	-	-		-
	WIND	5	10	15	18	33	15	14	17	8	*	*	*	*	*	*	*	*	*	*	208	18	7	17	43	28	19	30	24	14	20		563

MAXIMUM AND MINIMUM IN ABOVE TABLE REFER TO EXTREMES OF TEMPERATURE OF WATER IN PAN AS RECORDED DURING THE 24 HOURS ENDING AT TIME OF OBSERVATION.

See Reference Notes Following Station Index

SNOWFALL AND SNOW ON GROUND

Station		Day of month																														
		1	2	3	4	5	6	7	8	9	10	11	12	13	14	15	16	17	18	19	20	21	22	23	24	25	26	27	28	29	30	31
AKRON FAA AP	SNOWFALL				T						T		T	T		T									T	T		T				
	SN ON GND	4	T									T		T	T										T		T		T			
ALAMOSA WB AP	SNOWFALL				2.1																											
	SN ON GND	1	T	T	T	2	T	T	T																		0.3	T	T			
	WTR EQUIV					0.1																										
ALTENBERN	SNOWFALL				2.5																											
	SN ON GND																										2.0					
ASPEN	SNOWFALL			T	10.D																		T				3.0	T				
	SN ON GND			T	6	-	-	-	-	-	-	-	-	-	-	-	-	-	-	-	-	-	T				2	T	-	-	-	
BOND	SNOWFALL				T																											
	SN ON GND																										1.0					
																											1	1	1			
BOULDER	SNOWFALL				T	D.1								0.5			T									T	13.0					
	SN ON GND				T									T	T	T	T									T	10	7	4	3	1	
BURLINGTON	SNOWFALL				T																							T				
	SN ON GND	-	-	-	-	-	-	-	-	-	-	-	-	-	-	-	-	-	-	-	-	-	-	-	-	-	-	-	-	-	-	
BYERS	SNOWFALL												T			T											3.D					
	SN ON GND	-	-	-	-	-	-	-	-	-	-	-	-	-	-	-	-	-	-	-	-	-	-	-	-	-	-	-	-	-	3	
CANON CITY	SNOWFALL				T									1.5													0.8					
	SN ON GND													2	-												1					
CHEESMAN	SNOWFALL			T	T	D.5																					6.0					
	SN ON GND				T	T	T																				5	4	2	2	2	
COCHETOPA CREEK	SNOWFALL				T	2.D																					2.0					
	SN ON GND				T	T	T																				2	2	1			
COLLBRAN	SNOWFALL			T	T																											
	SN ON GND																										T					
COLORADO SPRINGS WB AP	SNOWFALL				T								T	0.5	T		T									T	0.3					
	SN ON GND	T												T				T									T	T	T			
CORTEZ	SNOWFALL				T																											
	SN ON GNO																															
CRESTEO BUTTE	SNOWFALL				6.D	T																				T	2.0					
	SN ON GND				3	2	2	1	1																		1	1	1			
DENVER WB AP	SNOWFALL				T	T							0.4	0.5		T	T							T		3.9	0.5					
	SN ON GND	T				T								T	T		T										4	2	2	T	T	
	WTR EQUIV																										0.3	0.2	0.2			
DILLON 1 S	SNOWFALL			1.0	4.0																	T	3.0	1.0		5.0	2.0					
	SN ON GND	-	-	-	-	-	-	-	-	-	-	-	-	-	-	-	-	-	-	-	-	-	-	-	-	-	-	-	-	-	-	
DURANGO	SNOWFALL			T	T																											
	SN ON GND																															
EAGLE FAA AP	SNOWFALL				0.4																	0.4	0.4				T					
	SN ON GNO					T	T	T															1				T					
ESTES PARK	SNOWFALL																															
	SN ON GND																										2.5					
																											3	-	-	-	-	
EVERSOLL RANCH	SNOWFALL					1.0																					1.0					
	SN ON GND					1																					1	T				
FORT COLLINS	SNOWFALL											T	T	0.1												1.0	T					
	SN ON GND													T	T												T					
FORT MORGAN	SNOWFALL																															
	SN ON GND													T																		
FRASER	SNOWFALL			2.0																							1.D	T				
	SN ON GND	3	2	4	4	4	4	3	2	2	2	2	1	1													1	1	1	1	1	
GLENWOOD SPRINGS 1 N	SNOWFALL				T																		T				1.5					
	SN ON GND																										-	-	-	-	-	
GRAND JUNCTION WB AP	SNOWFALL				0.3																											
	SN ON GND					T																										
GRAND LAKE 1 WNW	SNOWFALL			7.0	T	T																	T	T	1.0	1.5	1.0	T	T			
	SN ON GND			7	5	4	3	3	2	1														T	1	2	3	2	2	2	2	
GREAT SAND DUNES NM	SNOWFALL				1.0																						2.0					
	SN ON GNO				1	T																					2	2	1	T	T	
GROVER 10 W	SNOWFALL											T																				
	SN ON GND																															
HARTSEL	SNOWFALL	-	-	-	-	-	-	-	-	-	-	-	-	-	-	-	-	-	-	-	-	-	-	-	-	-	-	-	-	-	-	
	SN ON GNO	3	2	1	1																						4	3	3	3	3	
HOLLY	SNOWFALL	T			T	T																					0.2					
	SN ON GND																															
HOLYOKE	SNOWFALL											2.5																				
	SN ON GND																															
IDAHO SPRINGS	SNOWFALL			T	1.0	0.5								0.1												1.2	2.3	T				
	SN ON GND				1	1																				1	2	2	1			
LAS ANIMAS 1 N	SNOWFALL																										0.9					
	SN ON GND																										-	-	-	-	-	
LIMON 8 SSW	SNOWFALL				T																						T					
	SN ON GNO				T	T																					T	T	T			
MAYBELL	SNOWFALL				2.0																						0.5					
	SN ON GND				1	1	T																				T					
MEEKER	SNOWFALL				T																		T									
	SN ON GND																						T									
NORWOOD	SNOWFALL				0.5																											
	SN ON GNO				1	1																										

See reference notes following Station Index.

SNOWFALL AND SNOW ON GROUND

Station		Day of month																														
		1	2	3	4	5	6	7	8	9	10	11	12	13	14	15	16	17	18	19	20	21	22	23	24	25	26	27	28	29	30	31
OURAY	SNOWFALL				4.0	T																	1.5				3.5					
	SN ON GND				4	3	2	1	1														2				4	3	2	1	1	
PARKER 9 E	SNOWFALL				2.0									T													3.0	T				
	SN ON GND	T			2	1								T													3	3	2	2	1	
PUEBLO WB AP	SNOWFALL				T								T	0.3												0.1	0.1					
	SN ON GND													T	T	T											T	T				
RUXTON PARK	SNOWFALL				T									T									T				3.0					
	SN ON GNO	T			T	T								T													3	3	2	1	1	
RYE	SNOWFALL				3.1	2.5								1.5													6.0					
	SN ON GND				3	4	1	T	T					T													6	4	2	T	T	
SAGUACHE	SNOWFALL				0.5																											
	SN ON GND																															
SALIDA	SNOWFALL				T																						2.0					
	SN ON GNO	T			T																						1	1				
SEDGWICK	SNOWFALL					T			T			1.0	T															T				
	SN ON GND	2																														
SILVERTON	SNOWFALL			T	8.0																	T						T				
	SN ON GND	1	1	1	9	1	1	1	1	1	1											T						T				
STEAMBOAT SPRINGS	SNOWFALL				5.5	1.2																	0.9				0.8					
	SN ON GND				6	7	6	6	5	4	4	3	2	1																		
SUGAR LOAF RES	SNOWFALL				-	-																	-		-		-	-				
	SN ON GND				6	5	3	3	3	3	2	1	1	1	1										2	1	4	4	4	3	2	
TRINIDAD FAA AP	SNOWFALL				4.0	T								1.0			T									T	3.0					
	SN ON GNO					4	2	T							1												2	2	2	T		
WAGON WHEEL GAP 3 N	SNOWFALL				0.4																						0.5					
	SN ON GND	-	-	-	-	-	-	-	-	-	-	-	-	-	-	-	-	-	-	-	-	-	-	-	-	-	-	-	-	-	-	
WALDEN	SNOWFALL				2.5																							0.7				
	SN ON GNO				3	3	3	2	1	T																		1				
WESTCLIFFE	SNOWFALL					-																					2.0					
	SN ON GND	2				-	-	-	-	-	-	-	-	-	-	-	-	-	-	-	-	-	-	-	-	-	2	-	-	-	-	
WOLF CREEK PASS 4 W	SNOWFALL			2.0	2.0	6.0																										
	SN ON GNO	18	18	18	18	20	20	18	18	18	16	16	14	14	12	12	12	12	12	10	10	10	6	6	6	6	4	4	4	4	4	
YUMA	SNOWFALL					T						T	T	T														T				
	SN ON GND	1	T	T	T	T						T	T	T																		

DAILY SOIL TEMPERATURES

Depth in Soil ø		Day Of Month																															Average
		1	2	3	4	5	6	7	8	9	10	11	12	13	14	15	16	17	18	19	20	21	22	23	24	25	26	27	28	29	30	31	
		FORT COLLINS																															
3 Inches	7:00 A.M.	35	38	40	40	34	32	33	33	33	35	36	38	33	30	30	30	28	30	30	31	31	32	33	35	40	36	32	31	31	31		34.0
	7:00 P.M.	44	45	45	38	34	33	36	37	39	40	41	37	32	31	31	30	30	31	31	31	34	36	39	40	41	34	32	31	32	32		35.6
6 Inches	7:00 A.M.	39	41	43	43	38	36	36	36	36	37	39	40	37	34	33	33	32	32	33	33	33	35	36	38	40	39	35	34	33	33		36.2
	7:00 P.M.	45	46	45	42	37	36	38	39	40	41	41	40	35	34	33	33	32	32	33	33	35	38	39	41	42	37	34	33	34	34		37.4
12 Inches	7:00 A.M.	41	43	44	44	41	39	38	38	38	39	40	40	39	36	35	35	34	34	34	34	34	35	36	38	39	40	37	35	35	34		37.6
	7:00 P.M.	42	43	44	43	40	38	38	38	38	40	40	40	38	36	35	34	34	34	34	34	35	37	37	38	40	38	36	35	34	34		37.6
24 Inches	7:00 A.M.	47	46	47	47	46	45	44	43	42	43	42	43	43	42	41	40	39	39	38	38	38	38	39	39	40	41	41	35	39	38		41.4
	7:00 P.M.	47	46	47	46	45	44	43	43	42	42	43	43	42	41	41	39	39	39	38	38	38	39	39	40	41	41	40	39	39	38		41.4
36 Inches	7:00 A.M.	50	50	49	49	49	48	48	47	46	46	46	46	45	45	45	44	43	43	43	42	42	42	42	42	42	42	42	42	42	42		44.8
	7:00 P.M.	50	49	49	49	49	48	47	47	46	46	46	45	45	45	44	44	43	43	42	42	42	42	42	42	42	42	42	42	42	42		44.6
72 Inches	7:00 A.M.	54	54	54	54	54	53	53	53	53	52	52	52	51	51	51	51	51	50	50	50	50	49	49	49	49	48	48	48	48	48		51.0
	7:00 P.M.	54	54	54	54	53	53	53	53	53	52	52	52	51	51	51	51	50	50	50	50	50	49	49	49	49	48	48	48	48	48		50.9

ø UNDER FORT COLLINS LOAM ON NONIRRIGATEO PLOT WITH SPARSE VEGETATIVE COVER. DATA FROM MERCURIAL SOIL THERMOMETERS WITH WOOD HOUSING.

See reference notes following Station Index.

TOTAL PRECIPITATION

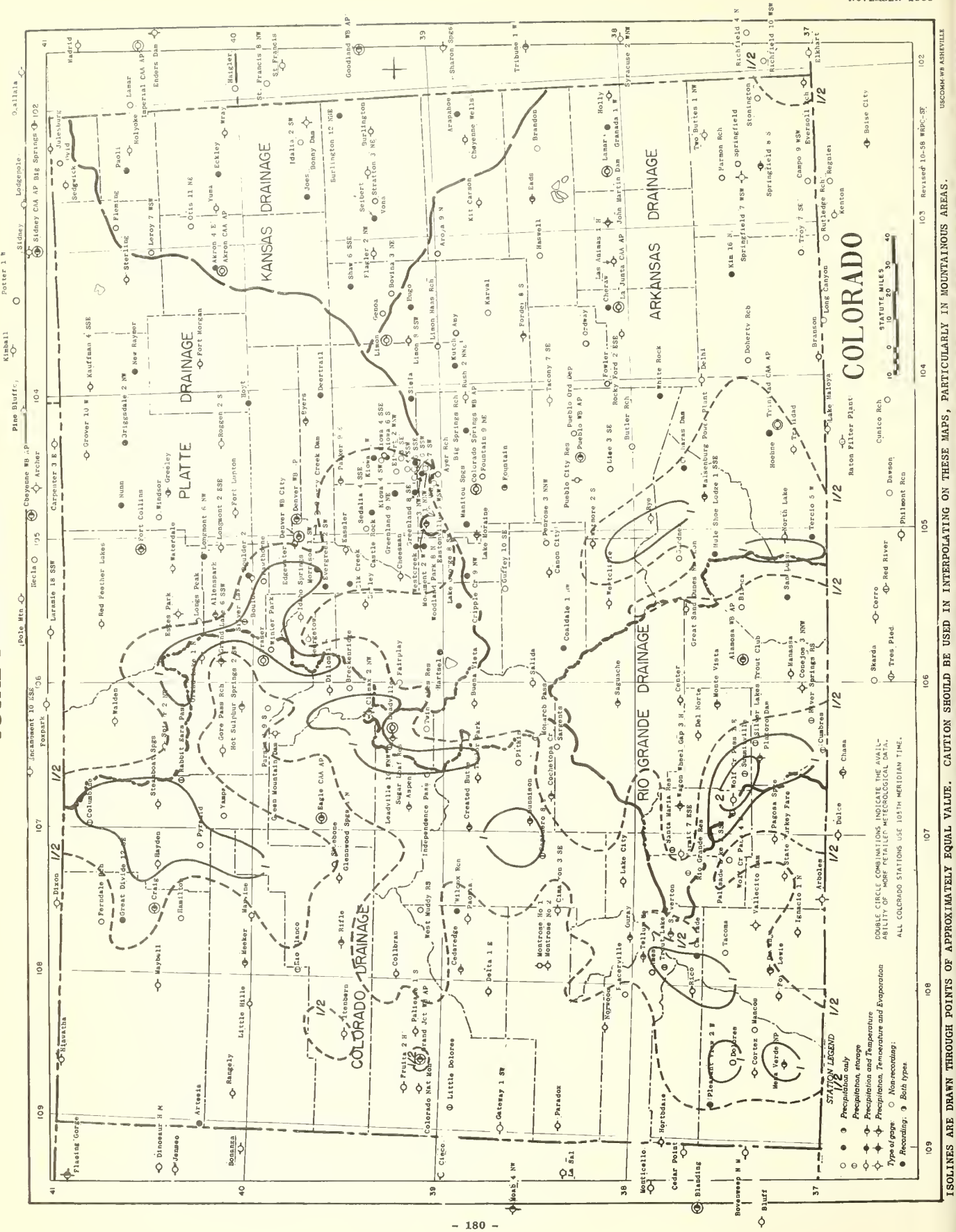

ISOLINES ARE DRAWN THROUGH POINTS OF APPROXIMATELY EQUAL VALUE. CAUTION SHOULD BE USED IN INTERPOLATING ON THESE MAPS, PARTICULARLY IN MOUNTAINOUS AREAS.

AVERAGE TEMPERATURE

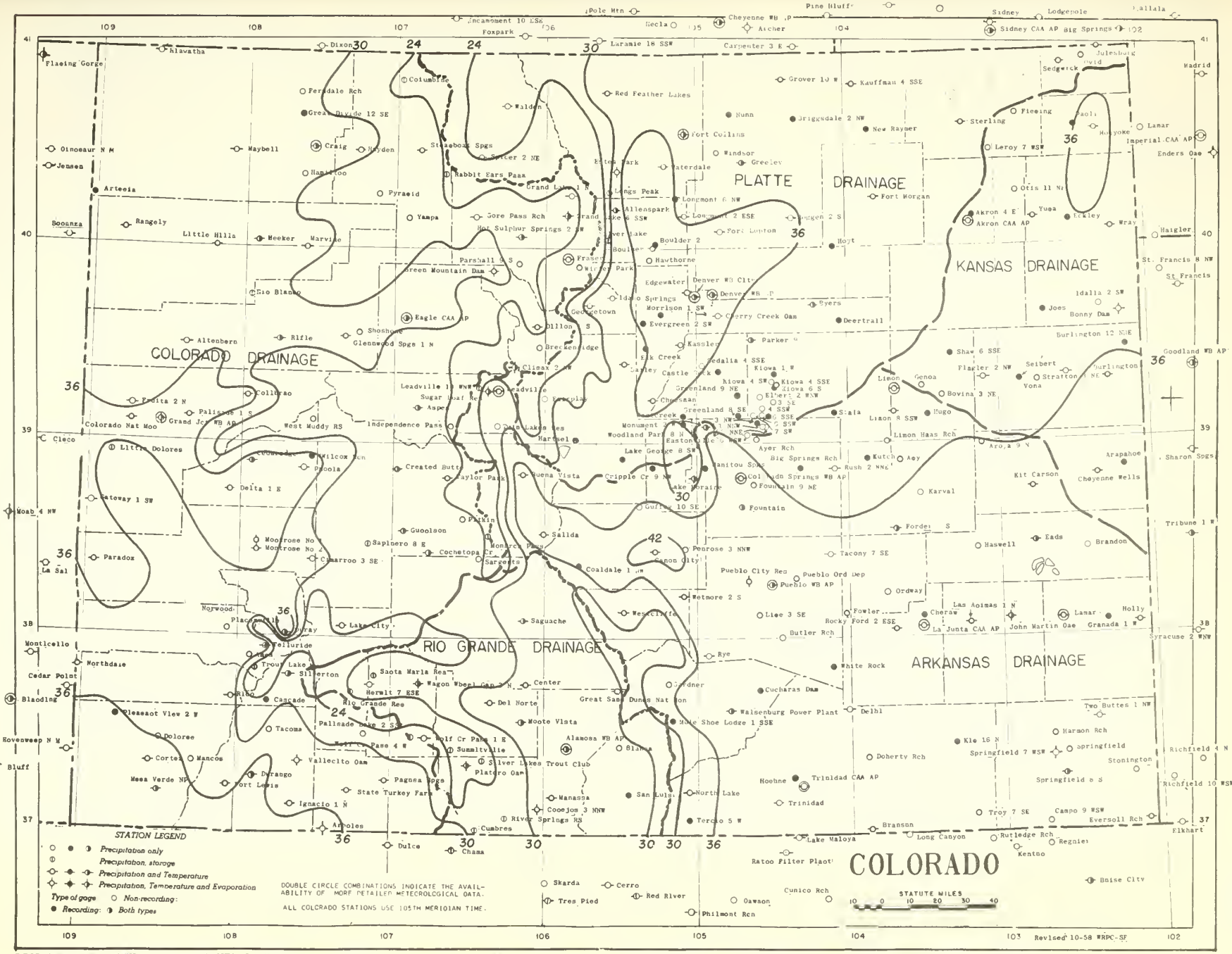

ISOLINES ARE DRAWN THROUGH POINTS OF APPROXIMATELY EQUAL VALUE. CAUTION SHOULD BE USED IN INTERPOLATING ON THESE MAPS, PARTICULARLY IN MOUNTAINOUS AREAS.

USCOMM-WB-ASHEVILLE

NOVEMBER 1959

STATION INDEX

COLORADO
NOVEMBER 1959

STATION	INDEX NO.	COUNTY	DRAINAGE ‡	LATITUDE	LONGITUDE	ELEVATION	OBSERVATION TIME AND TABLES: TEMP.	PRECIP.	EVAP.	SPECIAL (SEE NOTES)	OBSERVER
AKRON 4 E	0109	WASHINGTON	3	40 09	103 09	4538				C	DRY LAND FIELD STA
AKRON FAA AIRPORT	0114	WASHINGTON	3	40 07	103 10	4582	MID	MID		H	FED AVIATION AGENCY
ALAMOSA WB AIRPORT	0130	ALAMOSA	5	37 27	105 52	7536	MID	MID		C HJ	U S WEATHER BUREAU
ALLENSPARK	0183	BOULDER	4	40 12	105 32	8500	5P	5P		C	CHARLES JENSEN
ALTENBERN	0216	GARFIELD	2	39 30	108 23	5690	5P	5P		H	ORVILLE C ALTENBERN
AMES	0228	SAN MIGUEL	2	37 54	107 55	8701		5P			WEST COLO POWER CO
AMY	0242	LINCOLN	1	38 54	103 39	5420		6P			BEN M MARSHALL
ARAPAHOE	0304	CHEYENNE	3	38 51	102 11	4013					JOSEPH H POST
ARBOLES	0307	ARCHULETA	2	37 17	107 25	6175	5P	5P	5P		MRS BETTY M SEIBEL
ARDYA 9 NNE	0343	CHEYENNE	1	38 59	103 06	4900		7P			CLARK WRIGHT
ARTESIA	0354	MOFFAT	2	40 15	109 01	5900				C	MRS GLADYS E CADY
ASPEN	0370	PITKIN	2	39 12	106 50	7903	6P	6P		C H	DAVID H FARMY
AYER RANCH	0437	EL PASO	1	39 01	104 36	7232		8A			RALPH J AYER
BAILEY	0454	PARK	4	39 24	105 29	7733	5P	5P			U S FOREST SERVICE
BIG SPRINGS RANCH	0712	EL PASO	1	38 52	104 19	6031				C	ARTHUR H NUTT
BLANCA	0776	COSTILLA	5	37 26	105 31	7503		12M			LINDEL J HUDSON
BOND	0810	EAGLE	2	39 53	106 42	6700	6P	6P		H	AGENT O+R G W RY
BONNY DAM	0834	YUMA	3	39 38	102 11	3647	7A	7A	7A		U S BUR OF RECLAMATION
BOULDER 2	0845	BOULDER	4	40 01	105 16	5400				C	THOMAS L PLATT
#BOULDER	0848	BOULDER	4	40 01	105 17	5444	6P	6P		H	CITY OF BOULDER
BOVINA 3 NNE	0862	LINCOLN	3	39 19	103 22	5280		7P			IRA W FREEMAN
BRANDON	0895	KIOWA	1	38 27	102 27	3925		8A			MRS ELSIE E WHITE
BRANSON	0898	LAS ANIMAS	1	37 01	103 53	6292	5P	5P			CHARLES S MITCHELL
BRECKENRIDGE	0909	SUMMIT	2	39 29	106 02	9579		5P			MISS HELEN E RICH
BRIGGSDALE 2 NW	0945	WELD	4	40 39	104 20	4875				C	U S FOREST SERVICE
BUENA VISTA	1071	CHAFFEE	1	38 51	106 08	7954	4P	4P			LLOYD P SWEDHIN
BURLINGTON	1121	KIT CARSON	3	39 18	102 16	4171	5P	5P		H	RALPH C BINARD
BURLINGTON 12 NNE	1126	KIT CARSON	3	39 28	102 09	4230				C	SHIRLEY M JAMES
BUTLER RANCH	1157	PUEBLO	1	38 02	104 28	4850		5P			MRS WINIFRED ORR
BYERS	1179	ARAPAHOE	4	39 42	104 13	5202	6P	6P		C H	W L BEST
CAMPO 11 WSW	1268	BACA	1	37 03	102 45	4329		6P			JESS L PERKINS
CANON CITY	1294	FREMONT	1	38 26	105 14	5343	4P	4P		H	WARDEN PENITENTIARY
CASTLE ROCK	1401	DOUGLAS	4	39 22	104 52	6250				C	US SOIL CON SERVICE
CEDAREDGE	1440	DELTA	2	38 54	107 56	6175	5P	5P		C H	PHILIP R AUST
CENTER	1458	SAGUACHE	5	37 45	106 07	7668	8P	8P			WILLIAM B SUTLEY
CHEESMAN	1528	JEFFERSON	4	39 13	105 17	6875	5P	5P		H	BOARD OF WATER COMM
CHERAW	1539	OTERO	1	38 06	103 30	4072				C	SIMON B SCHULTZ
CHERRY CREEK DAM	1547	ARAPAHOE	4	39 39	104 51	5649	4P	4P			CORPS OF ENGINEERS
CHEYENNE WELLS	1564	CHEYENNE	3	38 49	102 21	4250	4P	4P			CITY WATER DEPT
CIMARRON 3 SE	1609	MONTROSE	2	38 24	107 31	7096	6P	6P			CARL E MC MILLEN
CLIMAX 2 NW	1660	EAGLE	2	39 23	106 12	11300	4P	4P	4PC		HIGH ALTITUDE OBS
COALDALE 1 NW	1693	FREMONT	1	38 23	105 47	6525				C	R L BANTA
COCHETOPA CREEK	1719	GUNNISON	2	38 26	106 46	8000	8A	8A		C M	HAROLD F KREUGER
COLLBRAN	1741	MESA	2	39 14	107 58	6137	5P	5P		H	TEO A SMITH
COLORADO NAT MON	1772	MESA	2	39 06	108 44	5780	5P	5P			SUPT COLO NAT PARK
#COLORADO SPRINGS WB AP	1778	EL PASO	1	38 49	104 42	6173	MID	MID		HJ	U S WEATHER BUREAU
COLUMBINE	1792	ROUTT	2	40 51	106 58	8699		VAR			U S WEATHER BUREAU
CONEJOS 3 NNW	1816	CONEJOS	5	37 08	106 02	7900	5P	5P	5P		WILLIAM M OARNALL
CORTEZ	1886	MONTEZUMA	2	37 21	108 34	6177	5P	5P		H	MONTEZUMA VAL IRRIG
CRAIG	1926	MOFFAT	2	40 31	107 33	6247	MID	MID		C	GLENN F JORDAN
CRESTED BUTTE	1959	GUNNISON	2	38 52	106 58	8855	5P	5P		C H	MRS MARY A YELENICK
CRIPPLE CREEK 9 NW	1978	TELLER	1	38 52	105 17	8500				C	WILLIAM + SNARE
CUCHARAS DAM	2040	HUERFANO	1	37 44	104 36	5995				C	ARCH CRISP
CUMBRES	2048	CONEJOS	5	37 01	106 27	10018		VAR		S	ISIDRO VALDEZ
DEERTRAIL	2162	ARAPAHOE	4	39 37	104 03	5183				C	EVERITT L DAVIS
DELHI	2174	LAS ANIMAS	1	37 19	104 45	6250	5P	5P			CHARLES F SHAFFER
DEL NORTE	2184	RIO GRANDE	5	37 40	106 21	7884	6P	6P			LYNN K WOODS
DELTA 1 E	2192	DELTA	2	38 45	108 03	5125	6P	6P			W D PRESTON
DENVER WB AIRPORT	2220	DENVER	4	39 46	104 53	5292	MID	MID		C HJ	U S WEATHER BUREAU
#DENVER WB CITY	2225	DENVER	4	39 45	105 00	5221	MID	MID		C	U S WEATHER BUREAU
DILLON 1 S	2281	SUMMIT	2	39 36	106 03	8900	6P	6P		H	RAYMOND O WAILES
DOHERTY RANCH	2312	LAS ANIMAS	1	37 23	103 53	5130		5P			MRS M A CROWDER
DOLORES	2326	MONTEZUMA	2	37 28	108 30	6936		9A			LLOYD C PYLE
DURANGO	2432	LA PLATA	2	37 17	107 53	6550	6P	6P		C H	MALCOLM R OAYTON
EADS	2446	KIOWA	1	38 29	102 47	4258	5P	5P			WILLARD C ROBERTS
EAGLE FAA AIRPORT	2454	EAGLE	2	39 39	106 55	6497	MID	MID		H	FED AVIATION AGENCY
EASTONVILLE 1 NNW	2494	EL PASO	4	39 25	104 50	7250		6A			CARL R GUY
EASTONVILLE 2 NNE	2496	EL PASO	4	39 05	104 33	7270		8A			HUGH T KELLY
EASTONVILLE 3 NW	2497	EL PASO	4	39 06	104 36	7000					RALPH H EVANS
EASTONVILLE 6 WSW	2501	EL PASO	4	39 02	104 40	7600		10A			DARWIN D WOOLLEY
ECKLEY	2535	YUMA	3	40 07	102 29	3900					MRS ROBERTA M MAY
EDGEWATER	2557	JEFFERSON	4	39 46	105 03	5450	5P	5P			J C R SANATORIUM
ELBERT 2 WNW	2599	ELBERT	4	39 12	104 35	7025		5P			FRANK A GRIFFITH
ELBERT 3 SE	2597	ELBERT	4	39 12	104 30	6750		9A			EARL RAMEY
ELBERT 4 SSW	2598	ELBERT	4	39 10	104 34	7220		8A			HUGH MUNDY
ELBERT 6 SSE	2600	ELBERT	4	39 08	104 32	7210					LELAND P OLKJER
ELBERT 6 SSW	2601	ELBERT	4	39 08	104 37	7200		8A			MR PEARL WILLIS
ELBERT 7 SW	2603	ELBERT	4	39 08	104 37	7200		9A			HAROLD W ZION
ELECTRA LAKE	2624	LA PLATA	2	37 33	107 48	8398		MID			WESTERN COLO POWER CO
ELK CREEK	2633	JEFFERSON	4	39 29	105 22	8440					SAMUEL J HARGIS
ESTES PARK	2759	LAPIMER	4	40 23	105 31	7525	4P	4P	4P	H	U S BUR RECLAMATION
EVERGREEN 2 SW	2795	JEFFERSON	4	39 37	105 21	7300					RAY S FLEMING
EVERSOLL RANCH	2803	BACA	1	37 02	102 05	3576	6P	6P		H	J C EVERSOLL
FAIRPLAY	2816	PARK	4	39 14	106 00	10000	5P	5P			U S FOREST SERVICE
FERNDALE RANCH	2880	MOFFAT	2	40 47	107 39	7000		4P			JOHN J SHERMAN
FLAGLER 2 NW	2932	KIT CARSON	3	39 19	103 05	4975	5P	7A			A E GAINES JR
FLEMING 1 S	2944	LOGAN	3	40 40	102 50	4250		6P			JOHN G MORISON
FORDER 8 S	2997	LINCOLN	1	38 33	103 41	4739	6P	6P		C	MELVIN B SAVAGE
FORT COLLINS	3005	LARIMER	4	40 35	105 05	5004	7P	7P	CGH		COLORADO STATE UNIV
FORT LEWIS	3016	LA PLATA	2	37 14	108 03	7610	6P	6P			FT LEWIS A + M COL
FORT LUPTON	3027	WELD	4	40 05	104 50	4908	5P	5P			COLO CENTRAL PWR CO
FORT MORGAN	3038	MORGAN	4	40 15	103 48	4321	8A	8A		H	GT WEST SUGAR CO
FOUNTAIN	3063	EL PASO	1	38 41	104 42	5546		7A		C	ARTHUR E ORCUTT
FOUNTAIN 9 NE	3065	EL PASO	1	38 43	104 37	5940		VAR			RAY E SHORTS
FOWLER	3079	OTERO	1	38 08	104 02	4338		7A			US SOIL CON SERVICE
FRASER	3113	GRAND	2	39 57	105 50	8560	6P	6P		H	RONALD R TUCKER
FRUITA 2 N	3146	MESA	2	39 11	108 44	4518	6P	6P			S STEELE BURGIN
GARDNER	3225	HUERFANO	1	37 46	105 11	9700	6P	6P			FRED C WAGGONER
GATEWAY 1 SW	3246	MESA	2	38 40	108 59	4562	5P	5P			MRS M S HUBBARD
GENOA	3258	LINCOLN	3	39 17	103 30	5599		6P			A O MILEY
GEORGETOWN	3261	CLEAR CREEK	4	39 42	105 43	8570	5P	5P			PUBLIC SERVICE CO
GLENWOOD SPRINGS 1 N	3359	GARFIELD	2	39 34	107 20	5823	5P	5P		H	RADIO STATION KGLN
GORE PASS RANCH	3423	GRAND	2	40 09	106 28	7602	5P	5P			MRS J M HOHNHOLZ
GRANADA 1 W	3477	PROWERS	1	38 04	102 19	3500				C	CLYDE B KENNEDY
GRAND JUNCTION WB AP	3488	MESA	2	39 07	108 32	4849	MID	MID	5PC	HJ	U S WEATHER BUREAU
GRAND LAKE 1 NW	3496	GRAND	2	40 16	105 50	8576	3P	3P		H	US NAT PARK SERVICE
GRAND LAKE 6 SSW	3500	GRAND	2	40 11	105 52	8288	5P	5P	5PC		U S BUR RECLAMATION
GREAT DIVIDE 12 SE	3539	MOFFAT	2	40 42	107 39	6900				C	FRANK A BOCHMANN
GREAT SAND DUNES NM	3541	ALAMOSA	5	37 43	105 31	8120	5P	5P		H	GREAT SANDS DUNES NM
GREELEY	3546	WELD	4	40 26	104 41	4648	8A	8A		C	GT WEST SUGAR CO
GREENLAND 8 SE	3579	EL PASO	4	39 08	104 44	7350				C	FRANK A ROGERS
GREENLAND 9 NE	3584	DOUGLAS	4	39 16	104 44	6725				C	KELSEY POTTENGER JR
GREEN MOUNTAIN DAM	3592	SUMMIT	2	39 53	106 20	7740	4P	4P	4P		U S BUR RECLAMATION
GREYSTONE	3609	MOFFAT	2	40 37	108 40	6800	5P	5P		H	MRS ANN M DUCEY
GROVER 10 W	3643	WELD	4	40 52	104 25	5076	6P	6P		H	MRS ANNA C STINSON
GUFFEY 10 SE	3656	FREMONT	1	38 41	105 23	8200		4P			MRS CLARA G NASH
GUNNISON	3662	GUNNISON	2	38 33	106 56	7694	6P	6P		C	OWEN S WHIPP
HAMILTON	3738	MOFFAT	2	40 22	107 37	6230		6A		H	MRS ETHAL M JORDAN
HARMON RANCH	3783	BACA	1	37 29	102 31	4462		6P			W H HARMON
HARTSEL	3811	PARK	4	39 02	105 48	8866	6P	6P		C H	MRS BESSIE C HANLIN
HASWELL	3828	KIOWA	1	38 27	103 10	4535		6P			ARTHUR F BAILOR
HAWTHORNE	3850	BOULDER	4	39 56	105 17	5923		6P			MRS LAURA E CHESEBRO
HAYDEN	3867	ROUTT	2	40 30	107 15	6337	6P	6P			A RAY GOREE
HERMIT 7 ESE	3951	MINERAL	5	37 46	107 08	9001	4P	4P			MRS MABEL WRIGHT
HOEHNE	4047	LAS ANIMAS	1	37 19	104 20	5720				C	EUGENE + PHILPOTT
HOLLY	4076	PROWERS	1	38 03	102 07	3393	6A	6A		H	W H DAVIS
HOLYOKE	4082	PHILLIPS	5	40 35	102 18	3746	6P	6P		H	F B FLANAGAN
HOT SULPHUR SPRS 2 SW	4129	GRAND	2	40 03	106 09	7800	6P	6P		C	COLO GAME + FISH DEP
HOYT	4156	MORGAN	4	40 00	104 07	4995				C	MRS BERTHA W MEYER
HUGO	4172	LINCOLN	1	39 08	103 28	5034				C	BARBARA L MATTIX
IDAHO SPRINGS	4234	CLEAR CREEK	4	39 45	105 33	7569	5P	5P		H	U S FOREST SERVICE
IDALIA 2 SW	4242	YUMA	3	39 46	102 11	3975		8A			HARVEY W BRENNER
IGNACIO 1 N	4250	LA PLATA	2	37 08	107 38	6424	5P	5P			CONSOL UTE AGENCY
INDEPENDENCE PASS 5 SW	4270	PITKIN	2	39 05	106 37	10550		VAR			TWIN LAKES R + C CO
JOES	4380	YUMA	3	39 39	102 41	4200				C	CHAS C SNYDER
JOHN MARTIN DAM	4388	BENT	1	38 02	102 57	3814	4P	4P	4PC	H	CORPS OF ENGINEERS
JULESBURG	4413	SEDGWICK	3	41 00	102 15	3469	5P	5P			MUNICIPAL PWR PLANT
KARVAL	4444	LINCOLN	1	38 44	103 32	5130		7A			EMANUEL S INNESS
KASSLER	4452	JEFFERSON	4	39 30	105 06	5495	5S	5S			DENVER WATER CON
KAUFFMAN 4 SSE	4460	WELD	4	40 50	103 56	5250	5S	5S			NISS THYRA N NELSON
KIM 15 NNE	4538	LAS ANIMAS	1	37 27	103 19	5240				C	ROBERT L PLATT
KIOWA 1 W	4581	ELBERT	4	39 21	104 29	6350				C	US SOIL CON SERVICE
KIOWA 5 SE	4584	ELBERT	4	39 17	104 26	6350		6P			CLARENCE WHEELER
KIOWA 6 SW	4585	ELBERT	4	39 18	104 31	6550		6P			MERLE E HENRY
KIOWA 6 S	4587	ELBERT	4	39 16	104 29	6600				C	WELDA S RAISBECK
KIT CARSON	4603	CHEYENNE	1	38 46	102 47	4284	6P	6P		H	JOSEPH J ZIMMERMAN
KUTCH	4684	ELBERT	1	38 55	103 52	5650				C	MRS R L FLICKINGER
LA JUNTA FAA AIRPORT	4720	OTERO	1	38 03	103 31	4188	MID	MID			FED AVIATION AGENCY
LAKE CITY	4734	HINSDALE	2	38 03	107 19	8890	5P	5P			MRS EMMA L LISKA
LAKE GEORGE 8 SW	4742	PARK	4	38 55	105 29	8500				C	CHARLES J DAVIS
LAKE MORAINE	4750	EL PASO	1	38 49	105 01	10265	MID	MID		C	COLO SPGS WTR WORKS
LAMAR	4770	PROWERS	1	38 04	102 37	3635	MID	MID			CHAS E NC PHERSON JR
LAS ANIMAS 1 N	4834	BENT	1	38 04	103 13	3892	5P	5P		H	AM CRYS SUGAR CO
LEADVILLE	4884	LAKE	1	39 15	106 18	10177	11P	11P			FRED H PELT
LEADVILLE 10 WNW	4886	LAKE	1	39 17	106 28	11000		VAR		S	SAMUEL C JONES
LEROY 7 WSW	4945	LOGAN	3	40 29	103 01	4390		6P			ALBERT LINDSTROM
LIME 3 SE	5001	PUEBLO	1	38 07	104 35	4900		8A			MRS MARY WYATT
LIMON 8 SSW	5015	LINCOLN	1	39 09	103 43	5526	6P	6P		H	FRED H GROVE
LIMON	5017	LINCOLN	1	39 16	103 41	5360	MID	MID			MRS OOROTHY A BELL
LIMON MASS RANCH	5020	ELBERT	1	39 00	103 44	5450		8A			MRS ERMA T MASS
LITTLE DOLORES	5040	MESA	2	38 56	108 51	6700		VAR		S	FRANK A SMUGER
LITTLE MILLS	5048	RIO BLANCO	2	40 00	108 12	6200	6P	6P			COLO GAME + FISH DEP
LONGMONT 2 ESE	5116	BOULDER	4	40 10	105 04	4950	8A	8A			GT WEST SUGAR CO
LONGMONT 6 NW	5121	BOULDER	4	40 15	105 09	5145				C	JOHN L NELSON
LONGS PEAK	5141	LARIMER	4	40 17	105 34	9000		VAR		S	U S WEATHER BUREAU
MANASSA	5322	CONEJOS	5	37 11	105 57	7700	5P	5P		H	JANES O CHAPMAN
MANCOS	5327	MONTEZUMA	2	37 21	108 17	7035		9A			MRS ESTHER M BELL
MANITOU SPRINGS	5352	EL PASO	1	38 52	104 56	6606				C	HARRY KLIEWER
MARVINE	5408	RIO BLANCO	2	40 00	107 35	7200	6P	6P			GUY M STEALEY
MAYBELL	5446	MOFFAT	2	40 31	108 05	5920	6P	6P		H	JOHN P WIESE
MEEKER	5484	RIO BLANCO	2	40 02	107 54	6242	5S	5S		C H	RICHARD G LYTTLE JR
MESA VERDE NAT PARK	5531	MONTEZUMA	2	37 12	108 29	7070	5P	5P		C	PARK SUPERINTENDENT
MONARCH PASS	5695	CHAFFEE	1	38 30	106 20	11342		VAR		S	EARL J MILLIGAN
MONTE VISTA	5706	RIO GRANDE	5	37 35	106 09	7665	5P	5P		C	U S BUR RECLAMATION
MONTROSE NO 1	5717	MONTROSE	2	38 29	107 53	5830		5P	5P		COLO WATER CON BOARD
MONTROSE NO 2	5722	MONTROSE	2	38 29	107 53	5830	7A	7A		H	UMCOMPAHGRE V W U A
MONUMENT 2 W	5730	EL PASO	1	39 05	104 56	7400	5P	5P		C	U S FOREST SERVICE
MORRISON 1 SW	5765	JEFFERSON	4	39 39	105 14	6000				C	RAYMOND P BUCKLES
MULE SHOE LODGE 1 SSE	5819	HUERFANO	1	37 35	105 10	8800				C	JOHN A ZEMBO
NEW RAYMER	5922	WELD	4	40 36	103 51	4783				C	RACHEL E BARKER
NORTHDALE	5970	DOLORES	2	37 49	109 01	6693	5P	5P		H	MRS I F SHUTT
NORTH LAKE	5990	LAS ANIMAS	1	37 13	105 03	8800	6P	6P			GLEN C COEN
NORWOOD	6012	SAN MIGUEL	2	38 08	108 17	7017	6P	6P		H	EO JOSEPH
NUNN	6023	WELD	4	40 42	104 47	5185				C	LLOYD A GIFFIM
ORDWAY	6131	CROWLEY	1	38 13	103 45	4300		8A			TWIN LAKES R + C CO
OTIS 11 NE	6192	WASHINGTON	3	40 16	102 51	4263		7P			E E LINGREN
OURAY	6203	OURAY	2	38 01	107 41	7720	5P	5P		C H	IVAN A AMBROSIER
OVID	6225	SEDGWICK	4	40 58	102 23	3531		8A			GT WEST SUGAR CO
PAGOSA SPRINGS	6258	ARCHULETA	2	37 16	107 01	7238	5P	5P			GLEN O EDMONDS
PALISADE 1 S	6266	MESA	2	39 06	108 21	4740	5P	5P			PUBLIC SERVICE CO
PALISADE LAKE 2 SSE	6271	MINERALE	2	37 30	107 10	7721		5P			JOHN W TAYLOR
PAOLI	6299	PHILLIPS	3	40 36	102 28	3800				C	OSCAR W LOMM
PAONIA	6306	DELTA	2	38 52	107 35	5685	5P	5P			TEO S CRAWFORD
PARADOX	6315	MONTROSE	2	38 22	108 58	5309	7P	7P		H	CHALMER M GARBER
PARKER 9 E	6326	ELBERT	4	39 31	104 39	6300	5P	5P		C H	LOUIS O RUGGLES
PARSHALL 10 SSE	6342	GRAND	2	39 55	106 07	8270		3P			JOMAS A RUSSELL
PENROSE 3 NNW	6410	FREMONT	1	38 27	105 04	5501		8A			BEAVER PARK CO
PITKIN	6513	GUNNISON	2	38 36	106 32	9200		6P			ROBERT A RAY
PLACERVILLE	6524	SAN MIGUEL	2	38 02	108 03	7322		4P			MRS MARY F MC CLUER
PLATORO DAM	6559	CONEJOS	5	37 21	106 30	9826		VAR		S	U S BUR RECLAMATION
PLEASANT VIEW 2 W	6591	MONTEZUMA	2	37 35	108 48	6860				C	DON W CLEVER
PUEBLO WB AIRPORT	6740	PUEBLO	1	38 17	104 31	4639	MID	MID		C HJ	U S WEATHER BUREAU
PUEBLO CITY RESERVOIR	6743	PUEBLO	1	38 17	104 37	4687		7A	7A		COL WTR CONT BOARD
PUEBLO ORONANCE DEPOT	6763	PUEBLO	1	38 18	104 21	4680		4P			MISS OPAL J RICKMAN
PYRAMID	6797	ROUTT	2	40 16	107 07	8000		VAR			RALPH B WINTER
RABBIT EARS PASS 6 WSW	6811	ROUTT	2	40 23	106 40	9340		VAR		S	U S WEATHER BUREAU
RANGELY	6832	RIO BLANCO	2	40 05	108 47	5216		5P			TOWN MANAGER
RED FEATHER LAKES	6925	LARIMER	4	40 48	105 36	8363	5P	5P			CLOSED 10/21/59
RICO	7017	DOLORES	2	37 41	108 02	8842	6P	6P			CHARLES N ENGEL
RIFLE 2 ENE	7031	GARFIELD	2	39 33	107 44	5319	5P	5P		C	MRS L M THOMPSON
RIO BLANCO	7045	RIO BLANCO	2	39 45	107 57	7200		VAR		S	U S WEATHER BUREAU
RIO GRANDE RESERVOIR	7050	HINSDALE	5	37 43	107 16	9495		VAR		S	SETH E TANKERSLEY
RIVER SPRINGS RS	7094	CONEJOS	5	37 16	106 51	8562		VAR		S	U S FOREST SERVICE
ROCKY FORD 2 ESE	7167	OTERO	1	38 02	103 42	4178	5P	5P			COLO EXP STATION
ROGGEN 2 S	7187	WELD	4	40 09	104 23	4733	5P	5P			WILLIAM C GIBSON
RUSH 2 NNE	7287	EL PASO	1	38 52	104 05	5800	6P	MID			ROBERT B RAPP
RUXTON PARK	7309	EL PASO	1	38 53	104 55	9050	6P	6P		H	COLO SPGS WTR WORKS
RYE	7315	PUEBLO	1	37 55	104 56	6790	5P	5P		H	JAMES MC FARLAND
SAGUACHE	7337	SAGUACHE	5	38 05	106 09	7697	5P	5P		C H	CLARENCE R ICKES
SALIDA	7370	CHAFFEE	1	38 32	106 00	7050	5P	5P		H	CHAMBER OF COMMERCE
SAN LUIS	7428	COSTILLA	5	37 12	105 27	7965				C	MACLOVIO F GALLEGOS
SANTA MARIA RESERVOIR	7450	MINERAL	5	37 48	107 07	9706		VAR		S	
SAPINERO B E	7455	GUNNISON	2	38 28	107 10	7800		VAR		S	U S WEATHER BUREAU
SARGENTS	7460	SAGUACHE	2	38 24	106 26	8465		6P			BERNARD IRBY
SEDALIA 4 SSE	7510	DOUGLAS	4	39 23	104 58	6100		6P			CARROLL HIER
SEDGWICK 5 S	7515	SEDGWICK	4	40 51	102 31	3990	5P	5P		H	LAYTON O MUNSON
SEIBERT	7519	KIT CARSON	3	39 18	102 52	4705				C	GEORGE R SIMON
SHAW 6 SSE	7557	LINCOLN	3	39 27	103 19	5157				C	CHARLES E SCHONOVER
SHOSHONE	7618	GARFIELD	2	39 34	107 14	5923		6P			PUBLIC SERVICE CO
SILVER LAKE	7648	BOULDER	4	40 02	105 35	10200		VAR		S	CITY ENGINEER
SILVER LAKES TROUT CLUB	7650	CONEJOS	5	37 23	106 24	9300		VAR		S	S L TROUT CLUB
SILVERTON	7656	SAN JUAN	2	37 48	107 40	9322	5P	5P		C H	ROBERT K WYNAN
SIMLA	7664	ELBERT	1	39 09	104 05	6050				C	US SOIL CON SERVICE
SPICER 2 N	7848	JACKSON	4	40 29	106 27	8530	5P	5P		H	MRS H VON VOLKENBURG
SPRINGFIELD	7862	BACA	1	37 24	102 37	4395		7A			HERBERT O MANN
SPRINGFIELD 7 WSW	7866	BACA	1	37 23	102 42	4575	5P	5P			SE COLO BRCH EXP STA
SPRINGFIELD 8 S	7867	BACA	1	37 17	102 37	4500	5P	5P		C H	U S FOREST SERVICE
STATE TURKEY EXP FARM	7928	ARCHULETA	2	37 13	107 16	6662	6P	6P			MRS NADINE FORD
STEAMBOAT SPRINGS	7936	ROUTT	2	40 30	106 50	6770	6P	6P		H	R WAYNE LIGHT
STERLING	7950	LOGAN	4	40 37	103 12	3939	8A	8A			GT WEST SUGAR CO
STONINGTON	7992	BACA	1	37 17	102 11	3805		5P			LEE TWYFORD
STRATTON 3 NE	8008	KIT CARSON	3	39 20	102 33	4334	6P	6P			ARTHUR PAUTLER
SUG

Additional information regarding the climate of Colorado may be obtained by writing to the State Climatologist at Weather Bureau Office, P.O. Box 1079, Denver 1, Colorado, or to any Weather Bureau Office near you.

Figures and letters following the station name, such as 12 SSW, indicate distance in miles and direction from the post office.

Delayed data and corrections will be carried only in the June and December issues of this bulletin.

Monthly and seasonal snowfall and heating degree days for the preceding 12 months will be carried in the June issue of this bulletin.

Stations appearing in the Index, but for which data are not listed in the tables, are either missing or received too late to be included in this issue.

Divisions, as used in "Climatological Data" Table, became effective with data for August 1941.

Unless otherwise indicated, dimensional units used in this bulletin are: Temperature in °F., precipitation and evaporation in inches and wind movement in miles. Monthly degree day totals are the sums of the negative departures of average daily temperatures from 65°F.

Evaporation is measured in the standard Weather Bureau type pan of 4-foot diameter unless otherwise shown by footnote following the "Evaporation and Wind" Table.

Long-term means for full-time stations (those with Weather Bureau, Weather Bureau Airport, or Weather Bureau City in the station name) are based on the period 1921 - 1950 adjusted to represent observations taken at the present location. Long-term means for all stations except full-time Weather Bureau stations are based on the period 1931 - 1955.

Water equivalent values published in the "Snowfall and Snow on Ground" Table are the water equivalent of snow, sleet, or ice on the ground. Samples for obtaining measurements are taken from different points for successive observations; consequently occasional drifting and other causes of local variability in the snowpack may result in apparent inconsistencies in the record.

Entries of snowfall in the "Climatological Data" Table and the "Snowfall and Snow on Ground" Table, and in the "Seasonal Snowfall" Table include snow and sleet. Entries of snow on ground include snow, sleet, and ice.

Data in the "Daily Precipitation" Table; "Daily Temperature" Table; and "Evaporation and Wind" Table, and snowfall in the "Snowfall and Snow on Ground" Table, when published, are for the 24 hours ending at time of observation. The Station Index shows observation times in local standard time.

Snow on ground in "Snowfall and Snow on Ground" Table is at observation time for all except Weather Bureau and FAA stations. For these stations snow on ground values are at 5:00 a.m. MST.

In the Station Index the letters C, G, H, J, and S in the "Special" column under the heading "Observation Time and Tables", indicate the following:

C Weighing Rain Gage Recording Station. Hourly precipitation values are processed for special purposes, and are published later in "Hourly Precipitation Data" Bulletin.

G "Soil Temperature" Table.

H "Snowfall and Snow on Ground" Table.

J "Supplemental Data" Table.

S Storage Precipitation Station. Precipitation measurements, made at irregular intervals, will be published later in "Precipitation Data from Storage-Gage Stations" Bulletin.

No record in the "Climatological Data" Table and the "Daily Temperature" Table is indicated by no entry.

Interpolated values for monthly precipitation totals may be found in the annual issue of this publication.

\- No record in the "Supplemental Data" Table; "Daily Precipitation" Table; "Evaporation and Wind" Table; "Snowfall and Snow on Ground" Table; "Daily Soil Temperature" Table; and the Station Index.

\+ And also on an earlier date or dates.

* Amount included in following measurement, time distribution unknown.

\# Thermometers are generally exposed in a shelter located a few feet above sod-covered ground; however, the reference indicates that the thermometers are exposed in a shelter located on the roof of a building.

// Gage is equipped with a windshield.

AR This entry in time of observation column in Station Index means after rain.

AM Data based on observational day ending before noon.

B Adjusted to a full month.

D Water equivalent of snowfall wholly or partly estimated, using a ratio of 1 inch water equivalent to every 10 inches of new snowfall.

M One or more days of record missing; if average value is entered, less than 10 days record is missing. See "Daily Temperature" Table for detailed daily record. Degree day data, if carried for this station, have been adjusted to represent the value for a full month.

R Amounts from recording gage. (These amounts are essentially accurate but may vary slightly from the amounts to be published later in Hourly Precipitation Data.)

SS This entry in time of observation column in Station Index means observation made near sunset.

T Trace, an amount too small to measure.

V Includes total for previous month.

VAR This entry in time of observation column in Station Index means variable.

Subscription Price: 20 cents per copy, monthly and annual; $2.50 per year. (Yearly subscription includes the Annual Summary.) Checks and money orders should be made payable to the Superintendent of Documents. Remittances and correspondence regarding subscriptions should be sent to the Superintendent of Documents, Government Printing Office, Washington 25, D.C.

General weather conditions in the U.S. for each month are described in the publications MONTHLY WEATHER REVIEW, MONTHLY CLIMATOLOGICAL DATA - NATIONAL SUMMARY, and STORM DATA, all of which may be obtained from the Superintendent of Documents, Government Printing Office, Washington 25, D.C.

Information concerning the history of changes in locations, elevations, exposure, etc., of substations through 1955 may be found in the publication SUBSTATION HISTORY for this state. That publication may be obtained from the Superintendent of Documents. Government Printing Office, Washington 25, D.C. for 50 cents. Similar information for regular Weather Bureau stations may be found in the latest annual issues of Local Climatological Data, obtained as indicated above, price 15 cents.

USCOMM-WB-Asbeville - 1/6/60 - 1125

C 30, 18/7.

U. S. DEPARTMENT OF COMMERCE
FREDERICK H. MUELLER, Secretary
WEATHER BUREAU
F. W. REICHELDERFER, Chief

CLEMSON COLLEGE LIBRARY
FEB 18 1960
AGRI. REF. DEPT.

CLIMATOLOGICAL DATA

COLORADO

DECEMBER 1959
Volume LXIV No. 12

ASHEVILLE: 1960

CLIMATOLOGICAL DATA

Station	Temperature: Average Maximum	Average Minimum	Average	Departure From Long Term Means	Highest	Date	Lowest	Date	Degree Days	No of Days: Max 90° or Above	Max 32° or Below	Min 32° or Below	Min 0° or Below	Precipitation: Total	Departure From Long Term Means	Greatest Day	Date	Snow, Sleet: Total	Max Depth on Ground	Date	No of Days: .10 or More	.50 or More	1.00 or More
ARKANSAS DRAINAGE BASIN																							
BRANSON	46.1	24.3	35.2		65	7	10	5	914	0	2	28	0	D .74		.35	27	12.0	6	27	2	0	0
BUENA VISTA	45.6M	16.4M	31.0M	3.9	56	16+	6	30	1044	0	0	31	0	.07	- .32	.07	31				0	0	0
CANON CITY	53.0	28.5	40.8	1.8	69	2	12	30+	744	0	0	20	0	.10	- .30	.10	6	1.8			1	0	0
COLO SPRINGS W8 AP	48.7	20.3	34.5	3.0	68	3	4	5	938	0	1	31	0	.03	- .28	.02	4	.4	T	27+	0	0	0
DELHI	50.7	17.8	34.3		69	7+	3	30	944	0	1	30	0	.30		.30	27	5.0	3	30+	1	0	0
EADS	51.4	22.5	37.0		66	2	9	30	861	0	0	31	0	T	- .31	T	27+	T	0		0	0	0
EVERSOLL RANCH	50.3M	25.2M	37.8M		70	7	16	30	841	0	0	27	0	1.00		.40	26	4.5	2	27+	3	0	0
FORDER 8 S	50.6M	16.5M	33.6M		67	2	5	30	968	0	0	31	0	T		T	27+	T	T	26	0	0	0
HOLLY AM	51.4	19.4	35.4		67	8	11	6	911	0	0	31	0	.39		.39	15	4.6	3	15	1	0	0
JOHN MARTIN DAM	50.6	22.2	36.4		65	25	9	30	877	0	0	31	0	.00		.00		.0	0		0	0	0
KIT CARSON	51.1M	17.7M	34.4M		70	2	8	30+	939	0	0	31	0	.03		.03	27	1.0	1	27	0	0	0
LA JUNTA FAA AP	50.8	22.2	36.5		68	7	10	30	878	0	0	31	0	T		T	26	1.0	T	27	0	0	0
LAKE MORAINE	35.9	13.5	24.7	2.0	51	2	-11	5	1242	0	11	31	1	.47	- .10	.21	27				2	0	0
LAMAR	51.9	20.1	36.0	3.5	67	7	9	30	892	0	0	30	0	.08	- .29	.07	26	T	T	26+	0	0	0
LAS ANIMAS 1 N	51.0	18.4	34.7	1.4	63	2	7	30	931	0	0	31	0	T	- .36	T	27+	.0	0		0	0	0
LEADVILLE	35.1	10.6	22.9	2.7	48	2	- 6	5	1298	0	9	31	2	.15	- .99	.10	31		3	1	1	0	0
LIMON 8 SSW	47.8	14.7	31.3	0.7	68	3	4	30	1038	0	1	31	0	T	- .36	T	18	T	0		0	0	0
LIMON	48.7	14.6	31.7		69	2	0	30	1024	0	0	31	1	.21		.20	26	2.1	1	27+	1	0	0
MONUMENT 2 WSW	48.7M	22.1M	35.4M	3.8	65	3	3	5	902	0	1	30	0	1.07	.63	.50	26	14.5	6	27+	4	1	0
NORTH LAKE	45.0	15.5	30.3		61	2	-11	5	1069	0	0	31	2	.93	.13	.36	26		6	26	4	0	0
PUEBLO W8 AP //R	51.2	19.2	35.2	4.1	71	3	9	30	917	0	0	30	0	T	- .43	T	31+	.1	T	31+	0	0	0
ROCKY FORD 2 ESE	51.6	18.6	35.1	2.9	68	7	7	30	919	0	0	31	0	T	- .34	T	27	T	0		0	0	0
RUSH 2 NNE	49.5	18.1	33.8		71	3	6	30	960	0	0	31	0	.07	- .13	.07	26	1.5	2	27+	0	0	0
RUXTON PARK	41.3	14.0	27.7		57	3	-10	5	1150	0	3	31	3	.40		.17	5	11.0	8	5	2	0	0
RYE	48.4	21.2	34.8		62	3+	0	5	928	0	0	30	1	1.30		.75	26	18.0	8	27+	2	1	0
SALIDA	49.0	15.0	32.0		59	7+	5	29+	1016	0	0	30	0	.09	- .34	.08	23	1.0	1	23	0	0	0
SPRINGFIELD 7 WSW //	49.1	23.2	36.2		67	2	9	30	886	0	0	30	0	.76		.57	27	8.0	5	27	2	1	0
SPRINGFIELD 8 S	49.8M	21.6M	35.7M		68	2	7	13	901	0	0	30	0	.36		.18	26+				2	0	0
SUGAR LOAF RESERVOIR	35.7	2.7	19.2		50	2	- 9	31+	1410	0	11	31	12	.13		.03	26+		2	31+	0	0	0
TRINIDAD	49.6	23.2	36.4		63	3	5	5	878	0	0	30	0	.61		.23	14	11.0	5	14	3	0	0
TRINIDAD FAA AP	48.8	22.1	35.5		64	7	3	5	908	0	1	30	0	.64		.32	14	9.1	5	15	2	0	0
TWO BUTTES 1 NW	50.0M	23.8M	36.9M		68	7	10	29	865	0	0	31	0	.52	.11	.30	14		4	14	2	0	0
WALSENBURG POWER PLANT	50.6	22.4	36.5		64	2	- 5	5	876	0	0	28	1	.61		.27	27	12.0	4	27	3	0	0
WESTCLIFFE	45.6	8.8	27.2		60	2	-18	5	1165	0	1	31	5	.34		.19	5	6.5	2	5	1	0	0
WETMORE 2 S	50.8	24.2	37.5		64	3	3	5	845	0	0	30	0	.55		.47	5	7.0	6	5	1	0	0
DIVISION			33.5	2.3										.34	- .14			4.7					
COLORADO DRAINAGE BASIN																							
ALTENBERN	42.7	14.9	28.8		52	16+	1	28	1116	0	1	31	0	1.39		.57	25	17.5	8	31	4	1	0
ARBOLES	46.2	18.3	32.3		59	2	3	5	1008	0	2	31	0	1.77		.76	25		4	31+	4	1	0
ASPEN	42.4	9.5	26.0		59	17	- 5	29	1205	0	2	31	3	O .43		.17	22	10.2	4	31+	2	0	0
BOND	39.5	8.4	24.0		54	18	- 8	28	1264	0	6	31	4	.45		.35	22	8.5	5	22	2	0	0
CEDAREDGE	41.5	20.0	30.8	0.7	54	18	8	5	1054	0	0	31	0	1.47	.60	.34	25	9.0	1	31+	6	0	0
CIMARRON 3 SE	39.3	- 0.5	19.4		55	2	-25	30	1408	0	7	31	15	.75		.40	20	9.5			3	0	0
CLIMAX 2 NW	31.5	10.8	21.2		45	2	-10	5	1350	0	18	31	2	.33		.09	22	9.1	25	31	0	0	0
COCHETOPA CREEK AM	39.5	2.5	21.0		48	19+	-11	30+	1354	0	4	31	17	.27		.22	26	5.0	4	26	1	0	0
COLLBRAN	44.5	15.9	30.2	4.6	56	2	5	28	1070	0	1	31	0	1.23	.25	.35	22		6	31+	7	0	0
COLORADO NM	39.4	22.8	31.1		50	2+	14	5	1043	0	6	31	0	1.55		.47	14	8.5	2	31+	7	0	0
CORTEZ	45.4	18.6	32.0	2.7	55	18+	4	28	1016	0	0	29	0	1.05	- .15	.32	26	6.0	5	31	5	0	0
CRAIG	42.4	10.1	26.3		58	2	- 9	28	1195	0	2	31	2	.45		.17	26		3	31+	1	0	0
CRESTED BUTTE	37.8	5.6	21.7	5.1	48	2	-13	28	1336	0	6	31	8	.80	- 1.33	.33	22	13.5	7	23+	3	0	0
DELTA 1 E	41.8	18.2	30.0	1.4	52	2	6	6	1077	0	0	30	0	.61	.15	.20	26	4.8	2	10	2	0	0
DILLON 1 S	40.4	0.5	20.5	2.3	54	17	-15	5	1373	0	5	31	21	.55	- .75	.14	21	11.0			4	0	0
DURANGO	47.8	14.8	31.3	3.9	61	3	- 3	30	1039	0	1	31	2	3.82	2.19	1.49	25	29.5	19	31	6	3	1
EAGLE FAA AP	39.9	3.9	21.9		53	18	-13	28	1329	0	6	31	10	.56		.23	21	6.5	4	26+	2	0	0
FORT LEWIS	43.4	13.8	28.6	2.9	57	12	- 6	30	1119	0	3	31	3	3.50	1.85	2.05	25				5	2	1
FRASER	35.2	- 1.6	16.8	1.0	46	3	-18	30+	1491	0	10	31	18	.36	- .72	.11	19	4.0	2	29+	2	0	0
FRUITA 2 N	41.7	18.3	30.0	1.4	52	2+	5	7+	1079	0	0	30	0	.76	.09	.23	14	6.0	2	21+	3	0	0
GATEWAY 1 SW	43.4	20.1	31.8		53	2+	9	6+	1023	0	0	30	0	1.99		.60	14	10.0	5	15+	4	2	0
GLENWOOD SPRINGS 1 N	42.5	18.3	30.4	3.0	52	17+	7	28+	1063	0	3	31	0	.98	- .55	.50	22	19.5	8	22		1	0
GORE PASS RANCH	36.5M	2.1M	19.3M		47	18	- 9	31+	1402	0	8	31	15	.20		.12	22	5.0	2	23+	1	0	0
GRAND JUNCTION W8 AP //R	40.9	23.5	32.2	3.7	52	1	13	5	1007	0	0	30	0	.88	.20	.23	10	6.6	2	13	4	0	0
GRAND LAKE 1 WNW	36.8	1.7	19.3		46	18+	-11	5	1415	0	9	31	17	.37		.10	11	2.5	1	31+	1	0	0
GRAND LAKE 6 SSW	33.4	5.6	19.5		44	25	-10	31	1403	0	12	31	7	.26		.10	11	5.3	7	31+	1	0	0
GREEN MOUNTAIN DAM	37.6	7.2	22.4		51	18	- 7	28	1315	0	9	31	7	.45		.30	22		7	28+	1	0	0
GREYSTONE	43.3	15.5	29.4		56	3	4	28	1097	0	3	31	0	.52		.16	25	5.3	4	31	4	0	0
GUNNISON	40.0	2.5	21.3	4.9	51	17+	-10	31+	1347	0	3	31	17	.76	.01	.18	26	5.4			4	0	0
HAYDEN	42.1	9.3	25.7		55	3	- 6	28	1211	0	4	31	2	.46	- .92	.12	21	8.0	2	25+	4	0	0
HOT SULPHUR SPR 2 SW	37.6M	6.5M	22.1M		48	18	- 4	29	1323	0	5	31	4	.46		.13	22	9.0			4	0	0
IGNACIO 1 N	44.3	15.1	29.7	3.1	58	2	- 7	30	1086	0	3	31	1	1.74	.50	.70	21	17.6			6	1	0
LAKE CITY	39.0	8.7	23.9		50	1	-12	28	1265	0	6	31	2	.46		.20	25	7.0	5	31+	2	0	0
LITTLE HILLS	43.3	7.7	25.5		59	3	-11	28	1218	0	2	31	5	.65		.12	10	8.5			2	0	0
MARVINE	41.4	12.5	27.0		55	3	- 7	28	1171	0	3	31	3	.65		.26	22	11.3	4	31	3	0	0
MAYBELL	39.6	8.5	24.1		53	2	-12	28	1261	0	5	31	4	.45		.19	26	4.0	2	31+	1	0	0
MEEKER	44.2	12.5	28.4		59	7+	0	28+	1126	0	1	31	2	.78		.18	22	7.5	2	31+	4	0	0
MESA VERDE NP	44.0	23.2	33.6	1.7	56	17+	9	29	966	0	1	31	0	3.02	1.28	1.02	26	24.5	17	26	7	2	1
MONTROSE NO 2 AM	41.8	15.6	28.7	0.1	51	8	4	31+	1119	0	0	31	0	.66	.09	.22	27	6.1	5	27	3	0	0
NORTHDALE	42.2	14.1	28.2	2.6	55	2	- 7	30	1138	0	2	31	1	1.69	.53	.63	25	4.0	3	31	7	1	0
NORWOOD	39.5	14.8	27.2		49	18+	0	28	1164	0	7	31	1	1.15	.02	.40	22	12.5	8	31	4	0	0
OURAY	41.5	19.9	30.7		55	17	3	28	1059	0	4	31	0	1.07		.24	31	17.0	10	31	5	0	0
PAGOSA SPRINGS	43.9	12.3	28.1		60	16	- 8	29	1136	0	2	31	3	3.24		1.02	25	41.0	16	26	6	4	1
PALISADE 1 S	44.3	24.4	34.4		56	2+	15	30+	942	0	0	31	0	.88	.40	.14	22				6	0	0
PAONIA	43.5	16.7	30.1		55	2	4	5	1074	0	0	31	0	D 1.02		.24	22	7.4			7	0	0
PARADOX	45.8M	18.0M	31.9M		59	1	9	29+	1019	0	0	29	0	1.91		.71	20	10.8	7	20	5	2	0
RANGELY	37.2	12.4	24.8		51	3+	- 4	30+	1238	0	8	31	2	O .74		.30	25				4	0	0
RICO	44.0	12.5	28.3		58	16	- 6	30+	1129	0	1	31	4	3.30	.94	1.20	25	35.5	24	31	5	3	1
RIFLE 2 ENE	43.3	12.4	27.9	1.2	55	2	- 1	5	1147	0	2	31	1	.78	- .08	.24	22	9.8	2	31+	3	0	0
SILVERTON	41.2	4.0	22.6	3.5	52	4	-15	30	1309	0	6	31	8	1.95	.40	.70	25		16	31+	5	1	0
STATE TURKEY EXP FARM	45.3M	13.3M	29.3M		59	2	- 7	5	1091	0	0	31	3	2.73		.70	21				7	2	0
STEAMBOAT SPRINGS	39.9	6.9	23.4	4.4	53	3	-11	28	1283	0	5	31	6	.82	- 1.68	.26	22	9.3	5	28+	3	0	0
TAYLOR PARK	33.5	- 2.3	15.6		44	1	-20	28	1524	0	14	31	21	.45		.15	21	7.5				0	0
TELLURIDE	42.9	10.8	26.9	3.5	58	16	- 7	28	1176	0	3	31	4	1.54	- .30	.38	25	23.0	12	31	6	0	0

See Reference Notes Following Station Index

CLIMATOLOGICAL DATA

CONTINUED

COLORADO
DECEMBER 1959

Station	Temperature: Average Maximum	Average Minimum	Average	Departure From Long Term Means	Highest	Date	Lowest	Date	Degree Days	No. of Days: Max 90° or Above	Max 32° or Below	Min 32° or Below	Min 0° or Below	Precipitation: Total	Departure From Long Term Means	Greatest Day	Date	Snow, Sleet: Total	Max. Depth on Ground	Date	No. of Days: 1.0 or More	5.0 or More	1.00 or More
VALLECITO DAM //	44.2	16.6	30.4		57	16+	- 3	28	1064	0	2	31	3	4.80		1.56	25	47.0			6	4	2
DIVISION			26.5	2.6										1.20	- .22			11.9					
KANSAS DRAINAGE BASIN																							
AKRON FAA AP	49.1	18.9	34.0		67	3	5	30	955	0	1	31	0	.37		.33	26	3.0	2	28+	1	0	0
BONNY DAM AM	50.2	19.4	34.8		70	4	11	31+	930	0	0	31	0	.36		.34	27	2.3	1	28+	1	0	0
BURLINGTON	50.9	20.9	35.9	3.3	71	3	10	23	893	0	0	31	0	.67	.28	.61	26	2.0	0		1	1	0
CHEYENNE WELLS	50.0	21.2	35.6	4.1	66	3	10	30	903	0	1	31	0	.11	- .10	.11	27				1	0	0
FLAGLER 2 NW	48.6	19.0	33.8		69	3+	5	30	959	0	1	31	0	.49		.49	27	6.0	6	27	1	0	0
HOLYOKE	50.8	21.6	36.2	6.6	75	3	10	23	884	0	0	31	0	.06	- .33	.06	26	.0	0		0	0	0
STRATTON 3 NE	48.8	18.5	33.7		69	3	7	30	967	0	1	31	0	.35		.21	27	3.0	3	27	2	0	0
WRAY 3 WNW	51.3	19.7	35.5	5.2	70	3	9	23	907	0	0	30	0	T	- .40	T	26	.0	0		0	0	0
DIVISION			34.9	4.4										.30	- .10			2.3					
PLATTE DRAINAGE BASIN																							
ALLENSPARK	42.3	16.0	29.2		51	2	- 5	27	1106	0	2	29	2	T		T	31+	T	0		0	0	0
BAILEY	45.8	10.8	28.3		60	3+	-11	5	1129	0	2	31	3	.32		.24	26	8.5	5	26	1	0	0
BOULDER	51.5	26.5	39.0	3.9	66	7	11	5	798	0	0	26	0	.11	- .51	.06	26	.5	T	26+	0	0	0
BYERS	47.0M	18.2M	32.6M	0.9	63	3	6	30	993	0	1	31	0	D .10	- .30	D .10	31	1.0			1	0	0
CHEESMAN	49.5	14.9	32.2	0.7	65	2	- 4	5	1008	0	0	30	1	.27	- .11	.14	26	4.5	3	27	1	0	0
CHERRY CREEK DAM	48.7	18.3	33.5		67	3	1	5	968	0	1	31	0	.27		.17	26	3.5	1	26+	2	0	0
DENVER WB AP //R	49.6	23.4	36.5	4.8	68	3	7	5	876	0	0	29	0	.26	- .25	.16	4	2.7	2	5+	2	0	0
DENVER WB CITY R	49.1	27.4	38.3	4.2	67	3	11	5	821	0	1	24	0	.26	- .24	.14	26	3.5	3	5	2	0	0
EDGEWATER	49.1	24.5	36.8	2.5	70	7	3	5	867	0	0	29	0	.23	- .21	.12	5	5.0			2	0	0
ESTES PARK	47.0	19.0	33.0	3.6	57	2	3	30	982	0	1	28	0	T	- .70	T	11	.0	0		0	0	0
FORT COLLINS	48.6	19.7	34.2	4.3	64	2	8	30	950	0	1	30	0	T	- .42	T	26+	T	0		0	0	0
FORT LUPTON	49.9	18.9	34.4		63	7+	5	15+	941	0	0	31	0	.06	- .26	.02	26+	2.0	1	5+	0	0	0
FORT MORGAN AM	48.9	17.3	33.1	5.6	62	4	7	30	980	0	0	31	0	.04	- .26	.04	28	T	0		0	0	0
GEORGETOWN	42.5M	20.9M	31.7M		55	16+	6	5	1025	0	2	30	0	.15		.05	31+	2.0	1	31+	0	0	0
GREELEY AM	47.2	15.5	31.4	4.2	62	3	8	31+	1034	0	1	31	0	.01	- .31	.01	5	.0	0		0	0	0
GROVER 10 W	49.0	19.8	34.4	4.1	68	25+	9	27	942	0	2	31	0	.00	- .29	.00		.0	0		0	0	0
IDAHO SPRINGS	47.5	14.6	31.1	2.5	62	3	2	30	1045	0	1	31	0	.18	- .20	.17	26	2.9	3	26	1	0	0
JULESBURG	49.7	19.9	34.8	5.1	64	2	11	30	929	0	0	31	0	.00	- .42	.00		.0	0		0	0	0
KASSLER	50.8	22.3M	36.6M	1.0	68	3	- 2	5	889	0	1	29	1	.56	- .01	.33	26	10.0	2	5	2	0	0
KAUFFMAN 4 SSE	49.2	18.0	33.6		70	3	5	30	964	0	0	31	0	.00		.00		.0	0		0	0	0
LONGMONT 2 ESE AM	49.3	16.4	32.9	2.5	65	8+	1	5	989	0	0	31	0	.02	- .29	.02	5	.5	1	5	0	0	0
PARKER 9 E	48.0	16.9	32.5		66	3	- 1	5	1001	0	2	30	2	.12	- .17	.12	26	3.0	3	26	1	0	0
RED FEATHER LAKES 6 SE	46.2	16.3	31.3		62	3	2	30	1040	0	2	31	0	T		T	26+	T	T	26+	0	0	0
ROGGEN 2 S	51.8	15.3	33.6		71	2	4	30+	968	0	0	31	0	.10		.10	26	1.0	1	26	1	0	0
SEDGWICK 5 S	47.8	22.2	35.0		69	3	12	30+	925	0	0	31	0	.05		.05	26	1.0	T	26	0	0	0
STERLING AM	48.1	19.6	33.9	6.2	64	4	10	31+	957	0	0	31	0	T	- .35	T	27+	T	0		0	0	0
WALDEN	38.7	4.9	21.8		52	6	- 9	30+	1329	0	9	31	11	.15		.06	22+	2.5	1	31+	0	0	0
WATERDALE	49.5	18.7	34.1	2.5	66	2	6	5	947	0	1	31	0	.03	- .39	.03	12	1.0	0		0	0	0
DIVISION			33.2	4.4										.12	- .41			2.0					
RIO GRANDE DRAINAGE BASIN																							
ALAMOSA WB AP R	40.9	7.1	24.0	4.6	53	17+	- 7	28	1265	0	4	31	5	.26	.09	.08	26	6.3	2	27+	0	0	0
CENTER	43.2	9.9	26.6		59	16	- 1	30	1183	0	2	31	1	.19		.10	26	2.0	1	31+	1	0	0
CONEJOS 3 NNW	42.6	7.6	25.1		53	17	- 8	30	1227	0	4	31	5	.29		.10	14		2	31+	1	0	0
DEL NORTE	41.7M	14.5	28.1M	4.9	55	16	2	5	1143	0	3	31	0	.35	.02	.12	22	8.0			1	0	0
GREAT SAND DUNES NM	39.3	16.7	28.0		50	16	0	5	1136	0	5	31	1	.27		.12	22	4.0	2	31+	1	0	0
HERMIT 7 ESE //	33.9	1.2	17.6	2.9	46	1	-20	30	1463	0	11	31	14	1.60	.73	.90	25	16.0	12	31	4	1	0
MANASSA	40.9M	8.3M	24.6M	3.2	53	17+	- 8	30	1241	0	2	31	5	.25	- .03	.09	26+		2	26	0	0	0
MONTE VISTA	41.6	8.8	25.2		56	16	- 4	28	1225	0	3	31	3	.15		.11	26	1.0	1	28+	1	0	0
SAGUACHE	43.4	13.3	28.4		58	16	0	30	1131	0	0	31	1	T	- .32	T	25+	.0	0		0	0	0
WAGON WHEEL GAP 3 N AM	37.3	0.4	18.9		53	2	-21	30	1424	0	9	31	14	.72		.45	26	12.0	9	26	2	0	0
WOLF CREEK PASS 1 E	34.7	14.7	24.7		49	2	0	28+	1239	0	14	31	2	6.21		2.60	25	92.0	62	31+	6	4	2
DIVISION			24.7	4.9										.94	.23			15.7					

MONTHLY EXTREMES

Highest Temperature 75° on the 3d at Holyoke.

Lowest Temperature -25° on the 30th at Cimarron 3 SE.

Greatest Total Precipitation 7.09 inches at Wolf Creek Pass 4 W.

Least Total Precipitation 0.00 at 9 stations.

Greatest One-day Precipitation 2.60 inches on the 25th at Wolf Creek Pass 1 E.

Greatest Total Snowfall 92.0 inches at Wolf Creek Pass 1 E.

Deepest Snow on Ground 62 inches on the 31st+ at Wolf Creek Pass 1 E.

See Reference Notes Following Station Index

DAILY PRECIPITATION

Station	Total	1	2	3	4	5	6	7	8	9	10	11	12	13	14	15	16	17	18	19	20	21	22	23	24	25	26	27	28	29	30	31
		Day of month																														
AKRON FAA AP	.37																										.33			.04		
ALAMOSA WB AP R	.26										.05	.04			.04						T	T	T			.04	.08					.01
ALLENSPARK	T																										T					T
ALTENBERN	1.39										.09	T								.07		.26	.04			.57	.14					.22
AMES	1.50										.15	.04								.06		.10	.13			.44	.27					.31
AMY	T																										T					
ARBOLES	1.77																					.40				.76	.42	.07				.12
ARGYA 9 NNE	.10																											.10				
ASPEN O	.43										D.04	.10								.07		T	.17			.02	.01	T		T		.02
AYER RANCH	.34					.11						T							T									.23				
BAILEY	.32					.06																T					.24	.02				T
BLANCA	.23														.03	T							.03				.06	.11				
BONO	.45											T								.10			.35			T						
BONNY DAM	.36																											.34			.02	
BOULDER	.11				.01	.04																					.06					T
BOVINA 3 NNE	T						T												T													
BRANSON D	.74					.03									.31											T	0.05	.35				
BRECKENRIDGE	.40										.02	.08								.04		T	.11	T			.06	.01	T			.08
BUENA VISTA	.07											T																				.07
BURLINGTON	.67																										.61	.06				
BUTLER RANCH	T																										T					
BYERS O	.10																									T						0.10
CAMPO 11 WSW	.09														T													•	.09			
CANON CITY	.10						.10																									
CEDAREDGE	1.47										.20	.10			.01							.22	.29			.34	.25	T				.06
CENTER	.19										T				T								.03			T	.10					.06
CHEESMAN	.27				T	.09																	.02				.14	.02				
CHERRY CREEK DAM	.27					.10																					.17					
CHEYENNE WELLS	.11																										T	.11	T			
CIMARRON 3 SE	.75											.10									.40						.25					
CLIMAX 2 NW	.33				T	T					T	.06								.03		T	.09			.03	.03	.01	.01			.07
COCHETOPA CREEK	.27											.05		T													.22					
COLLBRAN	1.23										.10	.11			.08					.10		.16	.35			T	.17	.03				.13
COLORADO NM	1.55										.18				.47					.06	.10		.20		.03	.10	.20	.08				.13
COLO SPRINGS WB AP	.03				.02														T				T				.01	T				T
CONEJOS 3 NNW	.29														.10									.03		.05	.05					.06
CORTEZ	1.05										.05				.01							.22	.15		T	.20	.32					.10
CRAIG	.45										.06	.01								.03		.02	.07			.02	.17		T			.07
CRESTED BUTTE	.80										.08	.02								.02		.10	.33			.14	.04					.07
DELMI	.30																										T	.30				
DEL NORTE	.35											.05			.07							T	.12			.05	.05					.01
DELTA 1 E	.61										.11				.07							.04	.09			.07	.20	.02				.01
DENVER WB AP //R	.26				.16						T							T	T								.10					T
DENVER WB CITY R	.26				.12						T							T	T								.14					T
DILLON 1 S	.55																		T	.10		.14	.04			T	.12	.10				.05
DOHERTY RANCH	.71					T																					•	.71				
DOLORES	2.04											.11			.05							.17	.54			.33	.77					.07
DURANGO	3.82										.07			T	.11							.79	.28		T	1.49	.53	.07				.48
EADS	T																										T	T				
EAGLE FAA AP	.56										.06	.01								.09		.23	.12			.05		T		T		T
EASTONVILLE 1 NNW	.46					.09										T												.37				
EASTONVILLE 2 NNE	.10																											.10				
EASTONVILLE 6 WSW	.14																											.14				
EDGEWATER	.23					.12																						.11				
ELBERT 3 SE	.10																											.10				
ELBERT 4 SSW	.17																										T	.17				
ELBERT 7 SW	.22					.10																						.12				
ELECTRA LAKE //R	4.57										.10											.75	.25		.32	1.47	.98					.70
ESTES PARK	T											T																				
EVERSOLL RANCH	1.00														.19	.02	.01	.08								.02	.40	.28				
FAIRPLAY //	.04																						.04									T
FLAGLER 2 NW	.49																		T									.49				
FLEMING 1 S	.16																			T							.16					
FORDER 8 S	T																									T	T	T				
FORT COLLINS	T																		T								T					
FORT LEWIS	3.50										.05											.75	.10			2.05	.20					.35
FORT LUPTON	.06				.02	.02																					.02					
FORT MORGAN	.04																												.04			
FOUNTAIN	.00																															
FOUNTAIN 9 NE	.00																															
FRASER	.36				T						.03	.05								.11		T	.10				.03	.02		.01		.01
FRUITA 2 N	.76										.17				.23					.02		.19	.07			.02						.06
GARDNER	.10																T									.01	.06	T				.03
GATEWAY 1 SW	1.99										.05	.03			.60							.29	.05		T	.50	.38	.02				.07
GENOA	.38																										.11	.27				
GEORGETOWN	.15										T	.03											.02				.05					.05
GLENWOOD SPRINGS 1 N	.98										•	.15								.10		.11	.50				T					.12
GORE PASS RANCH	.20				T	T					.03	.01								T			.12				.04					
GRAND JUNCTION WB AP //R	.88										.23	T		.16	T				.01	.05		.16	.04			.12	.04	.01				.06
GRAND LAKE 1 WNW	.37			T		.05					.05	.10								.08			.02	T			T	T		.02		.05
GRAND LAKE 6 SSW	.26				T	.02					.02	.10								.08			.03				T	T		T		.01
GREAT SAND DUNES NM	.27					T						T			.05					T			.12			T	.05					.05
GREELEY	.01					.01																										
GREEN MOUNTAIN DAM	.45											.05								.08			.30				.02	T	T		T	
GREYSTONE	.52								.13	.03				T					T							.16	.10					.10
GROVER 10 W	.00																															
GUFFEY 10 SE	.20				T																		T	.20								
GUNNISON	.76										.15	.11		T						.07		.09				T	.18					.16
HAMILTON	.58												.12							.10			.12				.15	.09				
HARMON RANCH	.67														.11	T											T	.56				
HARTSEL	.10											.03											.07	T		T						T
HASWELL	T																							T			T					
HAWTHORNE	.25				•	.17																					.08					
HAYDEN	.46											.11								.10		.12				.10	.03					
HERMIT 7 ESE //	1.60														.20							T	T			.90	.10					.40
HOLLY	.39															.39												T				
HOLYOKE	.06																										.06					
HOT SULPHUR SPR 2 SW	.46													.10						.12		T	.13									.11
IDAHO SPRINGS	.18					.01						T															.17	T				T
IDALIA 2 SW	.31																											.31	T		T	
IGNACIO 1 N	1.74										.01				.15							.70	.25			.24	.11	.03				.25
JOHN MARTIN DAM	.00																															
JULESBURG	.00																															
KARVAL	T																										T					
KASSLER	.56					.18					.02																.33	.03				
KAUFFMAN 4 SSE	.00																															
KIOWA 5 SE	.35					.05																					.30					
KIOWA 4 SW	.46				.16	.07																					.17	.06				
KIT CARSON	.03																			T							T	.03				
LA JUNTA FAA AP	T																										T					
LAKE CITY	.46										.03				.03					T						.20	.06				.14	T
LAKE MORAINE	.47					.04	.1															.02					.04	.21				
LAMAR	.08														.01												.07	T				
LAS ANIMAS 1 N	T																						T	T				T				
LEADVILLE	.15				T						.03									.01		T	.01			T						.10
LEROY 7 WSW	.54																			T							.52	.02		T		
LIME 3 SE	.0																															
LIMON 8 SSW	T																		T													

See reference notes following Station Index.

DAILY PRECIPITATION

CONTINUED

COLORADO
DECEMBER 1959

Station	Total	1	2	3	4	5	8	7	8	9	10	11	12	13	14	15	16	17	18	19	20	21	22	23	24	25	26	27	28	29	30	31
		Day of month																														
LINON	.21																										.20	.01				
LINON HASS RANCH	.04																											.04				
LITTLE HILLS	.65										.12																					
LONGMONT 2 ESE	.02					.02							T							.07		.04	.11		T	.09	.09	.04				.09
NAMASSA	.25														.03								T	.09		.01	.09					.03
NANCOS	1.90										.08						T						.52			.33	.97					
NARVINE	.65										T	.02								.13		T	.26			T	T	.09				.15
NAYBELL	.45										.07											T	.08			.07	.19					.04
NEEKER	.78										.10	.02								.14		.05	.18			.05	.02	.07				.15
MESA VERDE NP	3.02										.11				.11							.62	.40			.42	1.02					.34
MONTE VISTA	.15											.02			.02								T	T		T	.11					T
MONTROSE NO 1	.78											.10			.03							.02	.13				.40	.10				
MONTROSE NO 2	.66											.10			.02								.07	.04		T	.21	.22				
MONUMENT 2 WSW	1.07				.10	.35						T			T				T				.02				.50	.10				
NORTHDALE	1.69										.12				.10							.37	.11			.63	.20					.16
NORTH LAKE	.93				T	.17	T					T			.12							.06	.02			.07	.36	.02				.11
NORWOOD	1.15										.08	.04			.14					.02		.06	.40		.02	*	.18	.06				.15
ORDWAY	T																							T								
OTIS 11 NE	T																										T				T	
OURAY	1.07										T	.12			.02					.07			.14	.04		.15	.22	.07				.24
OVIO	.15																											.15				
PAGOSA SPRINGS	3.24										.03				.01							.64	.50			1.02	.59	.11				.34
PALISADE 1 S	.88										.11	.04			.12					.05		.12	.14			.07	.11					.12
PALISADE LAKE 2 SSE	3.59										T	T	T		.10							.97	T			1.47	.43	.10				.52
PAONIA	D 1.02										.14	.15									.11		.24			.10	.14	D .10				.04
PARADOX	1.91										.15	.05	.03	*	.10						.71			T	.55	.17	T				.15	
PARKER 9 E	.12				T	T																					.12					
PARSHALL 10 SSE	.57												T					T				.57						T			T	
PENROSE 3 NNW	.03					.03																										
PITKIN	.50										.10												.05				.25					.10
PLACERVILLE	.49												T			.08							T	.33	.04						.04	
PUEBLO WB AP //R	T				T																						T					T
PUEBLO CITY RES	T					T																										
PYRAMID	.31											.10									.10		.11					T			T	
RANGELY	D .74									D.10					.09							D.05				.30	.10					D.10
RED FEATHER LAKES 6 SE	T				T																						T					
RICO	3.30										.05			T	.10							.90				1.20	.30					.75
RIFLE 2 ENE	.78										.07	.05								.05		.11	.24			.01	.19	T				.06
ROCKY FORD 2 ESE	T																											T				
ROGGEN 2 S	.10				T																						.10					
RUSH 2 NNE	.07																										.07					
RUXTON PARK	.40				.07	.17																	.03				.11	.02				T
RYE	1.30				.05	.45																					.75	.05				T
SAGUACHE	T														T											T						
SALIDA	.09											T			T									.08			.01					T
SARGENTS	.18											T														.18						T
SEDALIA 4 SSE	.61					.10						T															.43	.08				T
SEDGWICK 5 S	.05																										.05					
SHOSHONE	.79										.02	T								.07		.14	.27			.02	.27	T				
SILVERTON	1.95											T	T									.40	.15			.70	.40					.30
SPRINGFIELD	.99															.33												.56	.10			
SPRINGFIELD 7 WSW //	.76														.12	.07												.57				
SPRINGFIELD 8 S	.36														.18												.18					
STATE TURKEY EXP FARM	2.73										.10				.20							.70	.36			.46	.50	.04				.37
STEAMBOAT SPRINGS	.82										.04	.07								.14			.26				.22	.09				
STERLING	T																										T	T				
STONINGTON	.34														.17		.02									T	T	.15				
STRATTON 3 NE	.35																										.14	.21				
SUGAR LOAF RESERVOIR	.13										T									.03		.01	.02		.02	.02	.03					
TACOMA	3.28										.02	.01		T		T				T		.49	.45			1.55	.47	T				.29
TAYLOR PARK	.45										*	.10										.15	T			.10	T					.10
TELLURIDE	1.54										T	T								.10		.32	.17			.38	.19	.06				.32
TRINIDAD	.61					.05									.23	.05											.16	.12				
TRINIDAD FAA AP	.64				T	.01									.32												.30	.01				T
TROY 1 SE	.52														.03	.01											.15	.33				
TWIN LAKES RES	-											T									-		-	-		-	-	-				
TWO BUTTES 1 NW	.52														.30												.22					
VALLECITO DAM //	4.80										.17	T			.08					.02		.87	.41			1.56	1.10	.01				.58
VONA	.32																											.32				
WAGON WHEEL GAP 3 N	.72											.03			.05						T		.07			.12	.45	T				T
WALDEN	.15										T	.06											.06				T					.03
WALSENBURG POWER PLANT	.61				T	.20																					.14	.27				
WATERDALE	.03												.03																			
WESTCLIFFE	.34					.19									.03												.08					.04
WETMORE 2 S	.55				T	.47																					.08					T
WINDSOR	.00																															
WINTER PARK	.59											.06								.11			.13	.02			.06	.17	.02	.02		
WOLF CREEK PASS 1 E	6.21										.05				.38							.79	.49			2.60	.70	T				1.20
WOLF CREEK PASS 4 W	7.09											.47				.26							1.76	.12		1.48	2.45	.10				.45
WRAY 3 WNW	T																										T					
YAMPA	.49										T	.07								.08			.18				.12	.03				.01

SUPPLEMENTAL DATA

Station	Wind direction: Prevailing	Wind direction: Percent of time from prevailing	Wind speed m. p. h.: Average	Wind speed m. p. h.: Fastest mile	Wind speed m. p. h.: Direction of fastest mile	Wind speed m. p. h.: Date of fastest mile	Relative humidity averages - percent: 5:00A MST	Relative humidity averages - percent: 11:00A MST	Relative humidity averages - percent: 5:00P MST	Relative humidity averages - percent: 11:00P MST	Number of days with precipitation: Trace	.01–.09	.10–.49	.50–.99	1.00–1.99	2.00 and over	Total	Percent of possible sunshine	Average sky cover sunrise to sunset
ALAMOSA WB AIRPORT	-	-	-	-	-	-	70	63	59	-	3	6	0	0	0	0	9	-	4.9
COLORADO SPRINGS WB AIRPORT	NE	20	10.2	++32	NNW	26+	61	36	40	56	4	2	0	0	0	0	6	-	5.5
DENVER WB AIRPORT	SSW	34	9.3	32	S	13	62	39	42	59	4	0	2	0	0	0	6	76	5.1
GRAND JUNCTION WB AIRPORT	ESE	32	6.8	35	NE	4	74	64	60	69	2	6	4	0	0	0	12	70	5.5
PUEBLO WB AIRPORT	W	13	6.6	57	N	26	71	44	39	59	3	0	0	0	0	0	3	75	5.3

++ FASTEST OBSERVED ONE MINUTE WIND SPEED. THIS STATION IS NOT EQUIPPED WITH AUTOMATIC RECORDING WIND INSTRUMENTS.

See reference notes following Station Index.

DAILY TEMPERATURES

Station		Day Of Month 1	2	3	4	5	6	7	8	9	10	11	12	13	14	15	16	17	18	19	20	21	22	23	24	25	26	27	28	29	30	31	Average
AKRON FAA AP	MAX	48	64	67	43	35	58	62	46	55	51	52	51	47	38	55	57	51	40	53	50	51	39	54	57	63	45	31	41	37	39	43	49.1
	MIN	18	20	25	20	12	26	24	14	15	21	20	20	22	16	15	23	18	24	19	17	20	16	15	16	23	27	22	23	11	5	19	18.9
ALAMOSA W8 AP	MAX	48	50	47	42	32	43	49	43	40	38	44	44	46	32	49	53	53	48	43	43	39	35	33	34	44	33	33	32	34	33	32	40.9
	MIN	6	4	5	6	2	3	2	3	0	8	15	6	9	12	-2	6	7	10	10	1	11	25	15	14	26	22	2	-7	-2	-5	7	7.1
ALLENSPARK	MAX	42	51	50	47	22	37	45	44	45	47	46	42	45	31	50	50	44	45	45	45	42	37	38	48	45	35	40	38	38	38	38	42.3
	MIN	27	26	40	15	4	18	31	10	33	25	21	18	15	10	12	22	12	12	23	27	18	10	12	11	20	12	-5	9	-2	4	5	16.0
ALTENBERN	MAX	52	51	49	42	36	43	46	49	47	34	35	35	42	40	50	52	48	49	48	48	49	44	37	33	44	44	37	36	37	32	34	42.7
	MIN	9	12	11	18	2	5	7	8	10	21	11	9	18	26	18	21	16	23	29	28	28	20	11	10	20	29	21	1	7	4	9	14.9
ARBOLES	MAX	52	59	56	49	52	47	52	48	54	42	46	49	51	50	41	42	51	52	53	53	47	41	42	40	49	42	35	29	32	36	40	46.2
	MIN	12	14	12	10	3	7	9	12	14	32	22	22	25	17	13	7	12	21	27	17	22	31	31	32	31	31	29	18	5	9	20	18.3
ASPEN	MAX	45	54	53	34	39	46	50	45	45	38	38	43	46	42	42	55	59	49	42	43	36	34	35	40	45	32	32	36	37	45	34	42.4
	MIN	11	9	10	12	8	-1	12	13	9	17	19	5	12	12	6	9	8	15	20	5	10	20	2	4	23	16	15	2	-5	2	-4	9.5
BAILEY	MAX	54	60	60	40	29	52	57	43	50	45	47	48	48	33	48	51	48	54	45	48	33	48	50	53	48	31	35	44	40	37	40	45.8
	MIN	15	12	15	19	-11	6	14	8	14	14	15	16	17	17	4	14	7	13	20	6	20	2	8	10	26	21	10	7	-4	-4	5	10.8
BONO	MAX	47	47	45	37	31	44	45	47	35	32	38	41	49	45	43	48	45	54	45	41	38	36	34	28	38	35	32	27	34	33	32	39.5
	MIN	8	7	5	17	-3	4	2	3	2	9	19	5	12	14	12	7	5	10	27	10	9	24	13	8	11	22	11	-8	-4	-7	5	8.4
BONNY DAM	MAX	57	47	68	70	43	40	67	45	51	52	54	54	54	47	36	60	59	52	45	53	53	48	39	54	53	59	44	33	41	40	38	50.2
	MIN	23	21	28	26	16	17	18	17	16	18	18	24	24	25	16	19	20	21	21	17	17	23	13	15	16	28	24	19	19	11	11	19.4
BOULDER	MAX	50	64	65	54	38	59	66	51	57	50	56	55	50	43	56	61	51	61	53	53	47	43	43	53	60	50	45	48	38	39	37	51.5
	MIN	27	28	35	25	11	30	38	24	25	30	31	37	23	25	24	32	26	28	33	23	27	28	21	24	31	35	23	28	19	15	17	26.5
BRANSON	MAX	47	63	60	50	29	54	65	48	54	50	46	53	52	45	35	43	40	50	45	48	45	42	48	57	50	42	28	35	37	33	33	46.1
	MIN	22	25	40	25	10	21	35	20	27	28	28	28	27	20	20	28	25	28	28	30	27	27	25	32	33	24	15	15	14	12	15	24.3
BUENA VISTA	MAX	51	56	55	54	33	46	55	53	46	45	44	48	45	36	48	56		54	47	48	42	44	37	44	44	39	36	39	43	43	37	45.6
	MIN	31	20	15	24	11	24	23	17	14	18	15	20	16	19	8	16		14	20	16		18	10	13	19	16	22	14	10	6	8	16.4
BURLINGTON	MAX	57	69	71	50	38	58	68	46	50	50	55	52	46	37	60	58	52	43	53	54	48	41	51	52	60	61	42	42	37	39	38	50.9
	MIN	28	20	23	29	15	18	25	19	19	15	17	20	15	25	16	18	25	18	23	21	30	27	10	14	29	30	22	23	16	17	21	20.9
BYERS	MAX	45	53	63	40	35	57	61	42	52	52	51	47	45	35	52	55	49	39	47	50	49	38	52	59	43			41	32	39	41	47.0
	MIN	17	21	30	19	9	20	27	15	15	21	21	24	24	18	15	23	17	20	20	16	20	22	17	15	26	16		8	7	6	16	18.2
CANON CITY	MAX	52	69	67	38	38	59	67	39	55	53	59	58	56	41	59	62	56	61	50	60	53	42	52	57	61	49	44	56	42	42	46	53.0
	MIN	23	32	38	33	12	26	39	29	19	34	36	34	24	31	25	36	31	26	37	31	28	36	26	30	33	39	26	28	17	12	14	28.5
CEDAREDGE	MAX	48	52	51	40	34	42	49	47	45	37	38	33	48	37	37	48	51	54	44	43	38	35	39	38	43	38	38	34	34	37	36	41.5
	MIN	19	19	18	16	8	11	16	17	18	24	28	19	19	23	18	18	21	22	29	21	24	30	27	19	31	30	24	12	12	10	17	20.0
CENTER	MAX	50	52	44	45	39	42	49	46	41	40	47	47	45	32	55	59	52	47	47	44	38	40	33	41	46	46	36	31	36	36	34	43.2
	MIN	11	8	9	11	3	7	3	7	7	11	15	8	9	15	8	10	12	11	15	6	10	24	10	14	21	22	11	5	1	-1	5	9.9
CHEESMAN	MAX	55	65	61	43	33	59	64	44	47	39	55	54	53	39	48	56	55	54	46	55	47	43	48	54	52	48	40	43	48	45	43	49.5
	MIN	15	15	16	21	-4	11	14	14	17	16	20	19	36	20	6	14	12	20	22	8	17	22	9	14	31	26	10	4	3	1	14	14.9
CHERRY CREEK DAM	MAX	46	60	67	51	36	58	62	53	51	45	54	51	44	38	53	54	49	54	53	57	44	39	53	57	57	50	35	38	33	35	32	48.7
	MIN	14	25	29	18	1	19	26	15	17	24	23	28	22	16	14	23	18	21	25	15	20	19	16	17	32	27	11	7	8	5	13	18.3
CHEYENNE WELLS	MAX	49	65	66	48	45	56	65	50	46	43	54	52	46	56	58	52	45	50	53	49	48	45	50	54	60	54	32	39	38	39	44	50.0
	MIN	20	19	31	30	25	15	27	19	20	19	15	24	21	19	21	25	18	23	23	21	20	29	14	15	25	26	23	23	22	10	16	21.2
CIMARRON 3 SE	MAX	52	55	48	39	35	52	52	42	46	33	40	41	45	42	40	50	53	50	41	40	38	34	35	30	31	35	26	24	25	23	20	39.3
	MIN	5	1	0	4	7	20	-1	2	0	10	11	0	2	16	-1	0	1	7	18	3	10	5	0	-8	-15	-10	-20	-16	-19	-25	-23	-0.5
CLIMAX 2 NW	MAX	33	45	43	30	12	29	38	35	37	27	29	32	29	25	40	43	41	34	28	31	30	26	28	37	27	22	11	27	32	40	36	31.5
	MIN	9	13	16	6	-10	6	13	11	15	13	10	6	13	6	5	20	16	16	17	4	13	15	5	12	19	10	4	-3	17	15	23	10.8
COCHETOPA CREEK	MAX	42	48	47	43	37	44	46	45	38	38	33	38	40	43	36	40	44	46	48	46	42	38	39	29	35	45	36	30	25	30	35	39.5
	MIN	1	0	-1	0	-8	-3	-2	0	-5	5	12	-1	8	18	-4	-1	0	4	10	10	5	20	17	0	10	12	8	-11	-10	-11	-5	2.5
COLLBRAN	MAX	55	56	51	45	44	47	52	48	50	50	43	37	46	45	48	53	54	48	47	45	36	38	37	34	46	39	37	32	40	37	39	44.5
	MIN	19	19	18	17	8	8	12	15	10	16	24	10	16	12	15	21	18	19	30	16	19	25	10	11	25	27	16	5	12	7	13	15.9
COLORADO NM	MAX	50	50	46	43	32	40	45	39	39	38	33	26	36	42	42	47	47	48	40	46	35	35	41	44	40	38	37	30	31	30	31	39.4
	MIN	25	25	25	18	14	18	21	24	24	24	26	22	21	24	26	26	27	28	26	28	25	28	29	25	25	22	19	15	16	15	17	22.8
COLO SPRINGS W8 AP	MAX	50	64	68	44	33	60	64	38	54	53	53	55	49	32	56	56	51	43	48	55	43	40	51	53	56	46	37	43	34	37	43	48.7
	MIN	18	27	30	17	4	21	29	18	18	24	25	26	18	19	17	25	23	24	22	21	20	19	16	23	26	26	21	17	11	8	15	20.3
CONEJOS 3 NNW	MAX	48	49	51	44	38	42	49	47	44	42	45	46	46	44	42	50	53	48	48	49	44	44	35	35	49	35	32	27	31	34	31	42.6
	MIN	9	8	8	9	-4	3	7	9	4	10	18	5	10	15	-5	6	9	8	15	6	11	21	1	13	24	21	9	-4	-3	-8	2	7.6
CORTEZ	MAX	51	53	55	45	43	44	50	50	53	41	48	46	49	43	51	48	50	55	50	50	42	41	40	46	43	36	35	37	35	40	36	45.4
	MIN	15	16	15	14	7	11	13	17	19	31	26	14	22	23	16	15	16	24	25	18	25	33	25	27	33	26	15	4	5	5	22	18.6
CRAIG	MAX	51	58	56	35	35	49	55	53	50	36	40	45	43	38	45	48	48	49	43	46	37	34	39	36	46	34	29	37	36	34	42.4
	MIN	14	14	12	7	-1	9	10	6	7	19	21	9	17	12	10	9	5	13	16	10	11	16	4	3	26	23	1	-9	7	1	10	10.1
CRESTED BUTTE	MAX	46	48	45	42	39	42	46	42	38	33	35	38	40	41	38	46	47	45	41	37	33	35	30	35	35	32	26	23	32	34	27	37.8
	MIN	9	9	9	10	-5	2	6	8	5	13	15	1	10	12	1	6	9	11	22	-2	8	21	-8	-2	22	10	4	-13	-7	-9	-3	5.6
DELHI	MAX	51	67	69	50	40	58	69	42	52	53	54	53	54	40	52	54	50	60	48	56	57	48	51	52	60	46	36	45	32	33	41	50.7
	MIN	17	20	21	22	11	21	26	19	11	16	21	22	24	23	17	21	16	18	20	14	20	20	14	19	34	26	11	5	5	3	15	17.8
DEL NORTE	MAX	48	49	44	43	39	43	47	44	39	40	46	46	45	33	50	55	50	46	44	44	38	42	32	33	41		39	32	34	34	32	41.7
	MIN	20	19	18	18	2	8	11	18	15	14	16	16	11	21	8	16	19	15	19	13	17	23	14	17	21	25	11	5	6	5	8	14.5
DELTA 1 E	MAX	48	52	50	44	37	42	47	45	41	36	42	35	44	41	39	45	47	44	44	46	39	37	41	38	47	41	34	33	35	36	45	41.8
	MIN	14	13	10	11	8	6	8	10	10	23	30	20	20	28	15	13	13	15	28	24	22	32	30	20	33	31	27	12	12	9	16	18.2
DENVER W8 AP	MAX	50	65	68	48	38	57	65	41	55	46	56	53	45	39	55	58	48	55	49	53	43	42	53	60	62	43	41	45	33	36	35	49.6
	MIN	21	28	36	18	7	29	30	21	21	26	28	34	25	22	20	28	24	27	28	22	23	24	22	21	30	27	19	18	16	13	18	23.4
DENVER W8 CITY	MAX	49	66	67	51	38	58	64	40	56	47	55	53	44	38	56	56	46	55	49	51	45	41	54	55	62	46	36	43	33	34	32	49.1
	MIN	25	35	41	18	11	38	33	26	26	30	34	38	29	27	26	34	28	28	27	27	29	29	27	26	32	27	22	20	19	16	22	27.4
DILLON 1 S	MAX	39	46	49	46	21	38	47	46	43	38	36	43	48	43	45	50	54	49	45	40	35	35	35	42	47	38	28	25	31	44	25	40.4
	MIN	-1	-1	2	14	-15	-2	-2	-1	-3	5	18	-6	0	0	-8	0	-1	8	14	-8	-2	19	-10	-3	10	11	12	-13	-8	-12	-2	0.5
DURANGO	MAX	59	60	61	51	47	48	55	47	58	42	48	51	49	48	46	54	59	56	54	55	42	42	41	50	36	40	41	31	34	41	37	47.8
	MIN	13	12	12	11	4	6	7	11	14	29	17	13	22	26	13	11	15	16	20	13	22	30	23	19	30	24	18	1	0	-3	10	14.8
EADS	MAX	52	66	64	46	40	60	65	50	43	50	56	54	52	45	65	57	53	62	52	55	45	42	48	50	65	52	35	44	40	38	46	51.4
	MIN	22	22	24	30	17	24	25	23	16	18	30	21	25	26	20	25	26	23	24	20	16	27	13	18	32	30	25	25	25	9	18	22.5
EAGLE FAA AP	MAX	49	48	50	41	33	46	52	48	39	30	42	42	47	47	42	48	45	53	46	41	34	37	35	22	31	35	36	24	35	28	30	39.9
	MIN	8	5	2	2	-5	0	0	3	-1	7	11	3	12	10	5	3	1	3	13	8	8	23	1	-2	13	20	0	-13	-5	-8	-6	3.9

See Reference Notes Following Station Index

DAILY TEMPERATURES

Station		Day Of Month 1	2	3	4	5	6	7	8	9	10	11	12	13	14	15	16	17	18	19	20	21	22	23	24	25	26	27	28	29	30	31	Average
EDGEWATER	MAX	46	59	67	57	37	60	70	54	54	48	46	52	42	38	54	55	46	56	48	48	46	42	50	53	62	51	42	34	36	36	33	49.1
	MIN	26	28	28	25	3	24	27	21	21	21	27	32	27	28	22	28	35	30	24	22	24	30	32	24	34	32	16	18	14	17	20	24.5
ESTES PARK	MAX	50	57	55	51	30	48	52	48	49	49	44	45	47	44	52	51	46	53	50	50	45	43	44	52	54	52	35	40	38	42	42	47.0
	MIN	33	24	42	19	12	25	38	12	17	14	15	31	12	20	8	12	6	12	27	31	8	24	6	25	22	29	22	21	14	3	5	19.0
EVERSOLL RANCH	MAX	52	67	66	49	41		70	45	52	56	55	59	58	51	40	45	49	51	44	55	52	46	51		54	51	41	41	41	38	39	50.3
	MIN	26	23	24	33	23		20	27	17	22	27	23	18	27	30	34	35	24	27	25	24	26	19		23	39	25	24	25	16	24	25.2
FLAGLER 2 NW	MAX	45	69	69	48	35	56	65	48	50	49	51	50	50	40	56	57	49	43	49	50	44	39	51	59	61	45	29	37	34	36	43	48.6
	MIN	15	19	25	26	12	21	21	15	19	11	26	19	27	19	12	19	19	28	25	19	23	21	11	15	23	22	18	20	12	5	23	19.0
FOROER 8 S	MAX	52	67	65	40	39	59	62	41	44	52	57	55	48	35	55	62	54	45	52	55			49	53	63	49	41	45	40	38	49	50.6
	MIN	14	15	19	28	10	15	17	17	9	12	26	17	16	18	13	14	23	22	20	15			10	12	19	25	23	18	17	5	10	16.5
FORT COLLINS	MAX	50	64	62	54	31	56	63	51	53	51	53	50	49	42	55	58	49	40	50	50	39	43	42	46	58	49	42	47	37	36	36	48.6
	MIN	18	19	21	25	11	19	21	14	14	17	20	26	20	18	15	22	15	27	30	13	18	27	13	14	26	36	28	27	19	8	10	19.7
FORT LEWIS	MAX	51	53	52	44	36	51	47	44	49	43	49	57	39	40	54	52	51	53	45	46	35	40	39	39	39	36	31	30	36	35	29	43.4
	MIN	12	19	17	12	5	10	9	11	11	27	20	15	22	25	9	12	12	11	24	19	24	18	15	18	22	18	14	-3	0	-6	6	13.8
FORT LUPTON	MAX	48	63	63	52	36	57	63	52	54	45	52	52	44	39	55	55	48	44	48	51	45	39	49	62	62	57	44	47	45	40	36	49.9
	MIN	18	20	22	20	5	22	26	12	18	19	21	29	20	19	5	23	18	24	28	16	18	24	25	15	12	32	21	16	14	10	14	18.9
FORT MORGAN	MAX	56	47	61	62	47	37	58	60	49	49	48	52	55	45	42	55	58	50	40	52	52	41	44	45	50	55	42	40	46	38	40	48.9
	MIN	19	17	19	24	12	16	19	16	13	14	17	24	20	22	12	15	16	18	25	15	15	17	11	13	15	23	25	25	23	7	9	17.3
FRASER	MAX	40	45	46	26	20	38	45	41	38	29	35	36	37	33	38	45	44	44	37	37	32	33	27	36	40	33	23	26	27	30	29	35.2
	MIN	2	-3	-4	9	-8	-3	4	-4	-6	3	11	-6	-7	11	-6	5	-6	-1	11	-11	-11	17	-7	-15	3	13	11	-18	1	-18	-17	-1.6
FRUITA 2 N	MAX	52	52	49	47	39	42	44	48	45	37	36	37	40	40	42	46	44	43	46	45	34	37	40	36	44	39	40	36	37	36	39	41.7
	MIN	12	12	8	11	5	6	5	6	9	23	29	29	22	16	13	15	15	18	30	20	23	31	30	26	31	34	27	17	14	12	17	18.3
GATEWAY 1 SW	MAX	53	53	51	50	42	45	48	47	49	39	35	34	44	45	45	43	45	42	48	46	36	44	44	40	45	44	38	36	37	37	41	43.4
	MIN	15	17	17	14	9	9	11	14	15	27	28	27	25	13	10	13	14	18	30	19	24	31	30	27	35	30	26	15	16	16	29	20.1
GEORGETOWN	MAX	38	55	53	44	24	44	50	47	48	40	40	41	43	36	52	55	48	41		36	45	40	39	51	47	38	32	37	35	42	34	42.5
	MIN	24	25	33	20	6	21	24	23	27	28	20	22	20	14	18	27	17	26		14	18	20	19	24	28	25	19	17	18	16	15	20.9
GLENWOOO SPRINGS 1 N	MAX	49	52	51	40	37	44	50	50	46	42	41	47	47	43	47	50	52	51	45	46	38	38	34	32	42	35	35	30	37	36	32	42.5
	MIN	19	18	16	15	7	11	15	15	15	23	31	20	16	20	18	17	19	15	29	18	20	29	20	10	24	32	25	7	17	9	18	18.3
GORE PASS RANCH	MAX	45					41	44	44	33	24	38	36	45	42	37	41	41	47	43	38	33	38	29			32	28	28	35	28	23	36.5
	MIN	6				-8	-1	-2	-1	-3	3	7	0	5	14	0	-1	-4	0	20	-3	-2	10	8			20	10	-9	1	-7	-9	2.1
GRANO JUNCTION W8 AP	MAX	52	51	47	44	38	43	45	46	46	35	37	37	36	41	38	45	43	39	46	45	36	36	38	37	47	39	39	33	37	34	39	40.9
	MIN	23	25	20	22	13	15	17	17	20	29	28	29	24	20	21	24	24	24	31	25	28	31	29	25	34	31	23	18	19	17	24	23.5
GRANO LAKE 1 WNW	MAX	38	45	45	32	17	35	41	41	43	26	34	38	41	40	39	46	46	46	42	39	32	32	33	42	45	35	25	25	30	36	32	36.8
	MIN	2	-1	-1	10	-11	-5	-4	-4	-4	4	16	2	-3	0	-3	-1	-4	2	20	1	-3	16	13	-6	11	21	9	-9	5	-10	-10	1.7
GRANO LAKE 6 SSW	MAX	37	40	42	39	19	34	39	38	37	34	30	33	38	36	33	36	36	42	40	32	29	30	27	30	44	34	26	23	25	28	24	33.4
	MIN	10	9	7	10	-3	0	3	5	2	8	17	5	2	12	1	2	1	5	19	4	-1	18	14	-5	10	19	11	-5	12	-8	-10	5.6
GREAT SANO OUNES NM	MAX	42	49	45	41	30	43	48	42	40	31	42	43	42	33	44	50	48	43	40	40	37	38	32	34	42	35	34	35	31	31	34	39.3
	MIN	19	18	16	21	0	15	15	17	15	20	23	15	21	12	22	21	21	20	23	13	17	27	19	16	27	26	10	4	8	3	14	16.7
GREELEY	MAX	50	48	62	60	38	34	55	58	43	51	50	54	52	45	41	57	51	49	51	49	50	41	42	39	49	53	40	41	47	35	29	47.2
	MIN	16	17	17	19	10	10	18	16	14	15	15	17	20	20	15	15	16	15	14	14	15	15	12	13	13	26	25	16	16	8	8	15.5
GREEN MOUNTAIN OAM	MAX	48	44	44	45	25	40	43	44	34	28	43	41	44	37	34	41	42	51	45	38	32	33	32	29	40	31	32	28	35	33	29	37.6
	MIN	14	8	8	19	-1	8	6	8	6	6	6	7	10	11	10	6	6	9	25	5	4	22	0	-6	11	11	15	-7	0	-2	-2	7.2
GREYSTONE	MAX	51	55	56	42	37	49	51	48	48	51	39	39	37	41	48	47	45	46	44	44	51	48	50	42	42	38	29	25	32	34	33	43.3
	MIN	20	18	10	10	7	16	29	21	31	28	16	11	10	12	15	15	13	14	22	13	18	16	16	18	18	18	5	4	9	9	17	15.5
GROVER 10 W	MAX	57	54	68	54	36	57	61	40	59	57	54	54	48	42	56	54	47	48	50	53	45	40	46	57	68	44	37	42	32	34	25	49.0
	MIN	18	26	31	20	10	25	21	17	17	24	22	29	21	20	18	25	25	23	16	24	19	22	19	19	23	24	9	14	12	10	12	19.8
GUNNISON	MAX	51	51	45	40	35	48	42	36	35	33	39	31	48	45	40	49	51	50	45	39	36	37	37	34	39	35	33	31	39	33	32	40.0
	MIN	2	-1	-3	-2	-10	-3	-1	-5	-4	4	15	-2	9	18	-3	-3	-3	0	14	5	5	32	6	2	21	16	5	-8	-8	-9	-10	2.5
HAYOEN	MAX	48	54	55	41	31	46	52	50	45	42	40	42	46	38	44	48	47	48	50	44	39	36	37	40	40	40	31	29	34	35	32	42.1
	MIN	7	15	13	4	-3	4	9	5	10	15	16	6	15	9	9	8	4	10	10	11	13	24	3	7	20	22	14	-6	8	1	5	9.3
HERMIT 7 ESE	MAX	46	42	37	39	31	42	42	34	35	37	38	38	37	33	28	39	37	37	35	32	28	35	25	28	34	30	32	33	25	18	25	33.9
	MIN	7	2	0	3	-2	7	2	4	0	7	9	2	10	19	-10	-5	-2	-4	7	-8	3	7	-5	-2	22	17	12	-12	-18	-20	-14	1.2
HOLLY	MAX	58	52	64	61	44	45	59	67	57	53	50	56	55	58	34	51	51	51	48	50	54	51	43	50	50	57	57	36	45	43	42	51.4
	MIN	22	18	20	21	21	11	18	20	12	15	22	18	17	23	19	22	22	21	23	22	16	19	13	13	22	29	28	27	22	12	14	19.4
HOLYOKE	MAX	46	67	75	46	42	56	69	52	54	51	55	53	47	39	58	58	51	43	55	54	50	38	51	55	60	50	35	43	40	42	39	50.8
	MIN	25	20	28	27	16	30	27	20	18	20	26	25	22	23	15	25	21	19	25	21	16	22	10	16	22	32	26	26	19	11	18	21.6
HOT SULPHUR SPR 2 SW	MAX	43	43	47	33	30	26	44	43	36	26	39	40	43	40	34	40	40	48	42	36	34	35	33						43	32	27	37.6
	MIN	9	5	4	27	10	3	3	4	2	7	18	11	5	10	2	3	2	3	20	-2	3	21	10						-4	-3	-3	6.5
IDAHO SPRINGS	MAX	53	59	62	46	28	52	60	46	52	46	49	51	53	38	52	50	44	57	46	54	45	34	47	51	56	41	34	41	42	39	43	47.5
	MIN	20	18	17	18	4	23	26	10	12	17	17	26	13	16	12	20	11	12	19	12	14	20	8	12	15	12	6	15	14	2	12	14.6
IGNACIO 1 N	MAX	55	58	57	45	48	46	52	45	51	42	41	47	47	43	40	49	55	51	52	51	36	41	40	41	39	38	36	30	28	32	36	44.3
	MIN	10	9	9	8	3	5	5	10	10	28	20	19	21	29	17	10	12	17	19	13	22	31	26	20	30	24	21	14	5	-7	8	15.1
JOHN MARTIN OAM	MAX	50	62	62	54	40	57	63	60	40	50	50	56	50	49	52	52	47	50	50	53	50	47	39	49	65	57	40	46	46	36	48	50.6
	MIN	23	22	23	29	20	22	23	25	17	17	31	21	20	30	22	23	25	20	24	18	18	26	14	19	30	27	28	23	22	9	17	22.2
JULESBURG	MAX	42	64	63	62	38	51	54	50	50	48	55	54	50	44	57	61	56	44	55	54	48	47	48	53	48	48	37	43	39	41	36	49.7
	MIN	22	19	23	26	14	31	17	16	14	16	15	21	21	17	16	21	17	19	24	15	12	23	29	12	24	31	26	26	18	11	20	19.9
KASSLER	MAX	46	64	68	53	35	57	62	52	53	48	57	56	49	43	50	58	55	58	51	56	48	43	54	52	60	58	41	41	41	32	35	50.8
	MIN				24	-2	27	35	18	15	31	32	28	27	17	20	31	27	23	27	26	19	27	20	19	36	32	12	15	15	11	12	22.3
KAUFFMAN 4 SSE	MAX	49	65	70	47	35	58	64	45	60	54	52	51	45	40	55	55	50	42	49	52	50	42	52	54	59	45	34	43	34	36	39	49.2
	MIN	16	25	27	20	10	25	24	15	13	14	24	23	12	19	12	24	14	23	26	15	12	20	8	15	16	28	26	23	15	5	8	18.0
KIT CARSON	MAX		70	69	47	48	61	66	51	44	51	55	53	47	41	57	62	52	49	51	58	47	42	49	52	62	51	33	41	38	40	47	51.1
	MIN		19	18	31	13	17	18	18	8	11	31	18	12	20	18	12	22	20	20	15	10	23	9	11	20	29	21	22	19	8	18	17.7
LA JUNTA FAA AP	MAX	51	63	61	41	39	61	68	47	42	50	57	56	50	36	56	58	56	48	51	54	55	45	45	51	62	53	42	47	39	41	50	50.8
	MIN	23	23	26	29	19	21	26	22	14	20	31	21	26	30	20	22	22	24	25	20	20	20	16	22	27	30	29	19	17	10	14	22.2
LAKE CITY	MAX	50	47	42	40	33	47	45	41	49	39	42	40	42	30	44	48	49	47	37	38	35	35	30	35	37	33	36	29	32	28	30	39.0
	MIN	9	13	4	10	4	6	5	10	4	7	17	9	9	7	10	7	19	9	15	5	13	20	13	6	24	6	7	-12	12	-2	5	8.7
LAKE MORAINE	MAX	41	51	49	28	22	42	48	42	38	36	37	38	37	24	40	43	41	40	30	40	33	26	38	42	32	25	27	31	32	35	25	35.9
	MIN	15	19	24	1	-11	21	18	23	21	17	18	17	19	11	2	15	12	23	8	7	19	9	10	16	25	13	5	13	8	8	11	13.5

See Reference Notes Following Station Index

DAILY TEMPERATURES

Continued

Station		Day Of Month 1	2	3	4	5	6	7	8	9	10	11	12	13	14	15	16	17	18	19	20	21	22	23	24	25	26	27	28	29	30	31	Average
LAMAR	MAX	51	64	63	45	40	60	67	48	46	50	58	57	60	36	57	48	57	59	52	55	59	47	47	48	61	55	40	47	44	41	47	51.9
	MIN	22	18	20	29	17	24	19	21	14	17	23	16	18	25	20	22	22	17	20	18	15	17	10	15	33	26	28	25	17	9	25	20.1
LAS ANIMAS 1 N	MAX	53	63	52	50	48	50	59	56	42	52	58	56	54	40	55	56	52	51	52	55	48	47	46	52	60	50	40	49	41	42	53	51.0
	MIN	20	19	18	19	15	18	20	23	14	15	26	16	17	21	17	18	19	19	21	15	13	26	12	16	28	26	25	16	16	7	14	18.4
LEADVILLE	MAX	39	48	43	25	20	36	43	36	41	33	34	39	36	34	43	43	43	41	30	39	33	31	35	42	35	30	19	26	28	38	25	35.1
	MIN	13	19	19	3	-6	5	13	14	14	17	13	11	13	8	8	20	16	16	11	8	13	10	7	15	19	13	7	-1	3	4	5	10.6
LIMON 8 SSW	MAX	46	66	68	40	34	58	64	48	55	43	51	49	48	37	55	57	50	40	49	52	45	30	49	55	60	45	33	40	35	36	44	47.8
	MIN	14	18	21	22	6	14	20	12	10	14	22	20	16	16	9	16	16	19	18	15	19	22	10	10	15	23	13	6	8	4	9	14.7
LIMON	MAX	45	69	68	37	36	58	66	40	55	54	51	49	50	37	55	56	52	38	51	53	46	38	51	57	60	49	35	39	35	37	44	48.7
	MIN	18	18	18	21	9	17	19	15	9	17	20	13	17	15	7	19	15	14	22	13	13	12	8	11	14	21	16	18	9	0	15	14.6
LITTLE HILLS	MAX	52	58	59	37	40	53	58	55	50	33	43	35	34	38	43	47	46	51	46	48	42	40	41	34	46	35	32	30	37	41	37	43.3
	MIN	8	5	6	9	-6	1	2	1	1	20	24	8	14	8	1	4	-1	11	27	5	12	25	1	2	26	24	11	-11	-5	-6	11	7.7
LONGMONT 2 ESE	MAX	51	50	65	64	39	33	58	65	44	57	50	53	54	47	42	58	59	48	37	52	52	44	41	41	53	59	45	47	48	36	36	49.3
	MIN	19	19	20	22	1	6	18	17	15	18	21	21	18	19	14	20	16	19	27	10	17	19	14	15	16	26	18	12	14	7	9	16.4
MANASSA	MAX									42	41	46	48	47	32	44	53	53	50	43	44	43	37	35	36	44	35	35	31	33	35	33	40.9
	MIN									-1	8	19	3	10	19	0	6	7	11	12	4	8	24	4	11	23	22	9	-5	-2	-8	6	8.3
MARVINE	MAX	46	43	55	31	33	46	52	47	46	41	36	41	43	32	43	48	53	51	41	42	40	33	36	44	46	38	31	33	34	42	37	41.4
	MIN	19	23	16	-4	-3	8	13	8	14	21	27	9	16	9	11	11	16	19	27	9	7	26	4	9	24	20	13	-7	8	3	12	12.5
MAYBELL	MAX	48	53	52	39	34	48	52	45	46	34	40	33	37	37	42	42	40	44	45	42	36	36	39	37	47	36	28	24	31	31	31	39.6
	MIN	14	9	10	4	-2	5	5	3	4	14	19	9	13	19	7	5	2	12	25	5	9	25	2	8	24	24	7	-12	-2	-7	5	8.5
MEEKER	MAX	53	59	57	37	36	52	59	54	52	37	44	40	44	38	48	48	47	53	42	45	42	42	37	33	49	36	32	34	39	42	39	44.2
	MIN	14	12	9	22	0	7	9	9	6	20	25	7	11	11	8	9	4	15	31	10	15	26	4	2	26	27	19	0	6	4	18	12.5
MESA VERDE NP	MAX	54	56	56	42	39	47	52	46	52	41	47	47	47	40	48	50	56	50	49	52	38	36	36	39	36	34	35	35	39	37	29	44.0
	MIN	26	26	28	28	16	19	21	25	28	31	24	22	26	26	18	21	25	28	30	25	30	28	26	26	25	22	19	10	9	10	21	23.2
MONTE VISTA	MAX	46	48	46	43	35	41	49	45	40	46	44	44	44	40	52	56	49	45	45	41	39	39	34	36	46	36	36	28	32	34	32	41.6
	MIN	11	7	5	8	2	5	5	5	5	10	19	9	7	21	7	8	10	11	13	3	10	23	12	14	20	23	6	-4	-3	-2	3	8.8
MONTROSE NO 2	MAX	48	50	50	48	42	33	44	51	49	46	38	38	40	47	35	40	48	50	46	44	46	38	35	39	37	37	33	33	35	39	36	41.8
	MIN	13	16	15	14	8	8	12	12	15	18	26	16	18	20	14	14	15	18	19	20	20	28	23	18	20	27	21	4	5	4	4	15.6
MONUMENT 2 WSW	MAX	48	59	65	47	28	56	62	44	53	43	52	52	51	34	54	56	49	52	48	55	45	37	52	48	55	42	35	42				48.7
	MIN	17	26	35	21	3	21	30	26	16	26	27	27	15	19	17	26	24	27	30	22	20	20	15	26	25	25	12					22.1
NORTHOALE	MAX	52	55	51	47	37	50	51	48	51	42	42	45	42	38	42	48	42	48	46	48	36	38	38	40	36	36	30	33	34	33	29	42.2
	MIN	18	9	6	8	4	10	8	8	9	27	24	15	12	14	17	24	14	16	18	16	20	22	16	16	30	20	17	4	6	-7	17	14.1
NORTH LAKE	MAX	49	61	56	44	35	53	55	45	50	45	45	49	45	35	45	46	48	47	42	47	44	38	46	51	47	34	33	41	39	40	41	45.0
	MIN	16	17	24	15	-11	15	15	16	16	21	19	16	12	15	19	21	26	15	22	14	11	25	13	25	28	21	14	1	-1	2	20	15.5
NORWOOD	MAX	43	49	49	34	32	40	46	49	44	41	40	31	43	35	40	46	49	49	42	43	43	33	37	42	39	34	31	27	29	31	32	39.5
	MIN	16	13	17	12	3	6	9	16	18	20	21	12	12	16	11	14	18	18	21	14	23	23	14	27	20	24	24	0	1	2	13	14.8
OURAY	MAX	47	54	52	38	31	48	51	48	50	40	37	39	44	37	32	46	55	53	38	42	40	34	33	45	41	34	30	32	35	45	34	41.5
	MIN	21	23	23	22	5	17	18	24	24	29	25	15	22	23	12	16	23	29	28	14	23	29	14	19	32	24	18	3	9	13	20	19.9
PAGOSA SPRINGS	MAX	54	56	52	42	39	45	52	45	52	40	41	47	43	37	54	60	56	50	50	50	40	37	37	42	38	34	35	31	35	34	32	43.9
	MIN	8	8	7	6	-1	1	2	6	6	25	28	16	13	27	21	15	10	15	14	6	17	30	24	13	31	23	18	1	-8	-5	3	12.3
PALISADE 1 S	MAX	56	56	51	46	40	44	50	50	51	42	40	40	42	41	44	51	50	45	50	45	41	42	37	36	50	39	41	36	40	36	42	44.3
	MIN	25	27	24	20	15	17	17	21	23	28	29	27	26	29	26	23	26	26	31	24	29	30	27	25	30	32	27	15	17	15	24	24.4
PAONIA	MAX	52	55	52	42	42	47	52	50	48	40	41	45	48	38	38	50	52	54	45	48	35	35	38	39	41	38	34	35	38	40	38	43.5
	MIN	14	15	13	11	4	8	12	14	14	18	27	14	17	19	16	13	16	18	28	12	19	30	25	16	30	31	22	9	11	10	12	16.7
PARADOX	MAX	59	56	56	49	45	49	53			40	40	42	47	48	45	51	52	52	55	50	45	41	36	42	39	42	38	40	39	38	39	45.8
	MIN	14	12	12	14	11	9	10			32	29	27	22	16	17	16	17	20	28	18	26	23	15	30	29	18	9	11	9	18	11	18.0
PARKER 9 E	MAX	45	61	66	42	31	55	61	44	50	48	51	50	54	35	52	54	50	55	47	54	49	36	54	56	58	45	36	38	30	34	46	48.0
	MIN	12	21	28	17	-1	20	23	14	15	25	17	20	25	18	13	24	15	[illegible]	24	13	26	17	14	16	37	25	4	2	3	0	18	16.9
PUEBLO WB AP	MAX	51	66	71	45	38	64	67	45	48	52	57	57	49	40	57	63	53	[illegible]	51	59	47	45	45	52	64	44	45	49	38	40	47	51.2
	MIN	19	19	21	27	11	21	21	18	12	19	23	19	22	28	15	17	22	23	22	15	18	21	15	20	24	35	19	13	13	9	15	19.2
RANGELY	MAX	51	50	51	41	38	46	42	45	44	34	33	28	30	38	39	41	38	41	44	34	32	38	34	34	39	39	31	28	26	19	26	37.2
	MIN	12	11	10	15	6	8	7	5	7	18	23	23	21	14	13	7	4	11	25	12	20	24	19	21	24	20	8	-4	1	-4	3	12.4
REO FEATHER LAKES 6 SE	MAX	52	50	62	38	30	50	56	45	52	41	50	49	53	36	54	59	41	54	48	53	41	57	48	49	53	35	30	41	33	33	38	46.2
	MIN	25	28	28	15	5	24	26	8	11	17	19	25	15	10	10	20	11	18	19	23	14	25	12	10	21	24	18	17	3	2	3	16.3
RICO	MAX	54	53	51	47	40	51	52	50	46	34	49	48	45	42	52	58	54	47	45	49	33	35	33	45	33	34	38	44	41	37	25	44.0
	MIN	14	17	11	11	9	12	21	22	21	25	14	19	20	19	19	12	15	15	19	4	18	22	0	12	8	11	11	-6	-5	-6	3	12.5
RIFLE 2 ENE	MAX	54	55	51	43	37	45	51	50	49	39	40	42	42	43	48	54	54	46	50	49	36	39	41	32	38	36	37	35	39	35	31	43.3
	MIN	11	10	8	9	-1	3	5	6	5	16	21	21	18	15	11	12	9	11	26	11	14	25	21	2	20	30	23	2	6	4	9	12.4
ROCKY FORD 2 ESE	MAX	52	65	64	49	40	63	68	58	42	50	56	57	51	36	55	60	54	45	50	55	46	46	45	52	64	54	45	49	40	41	49	51.6
	MIN	19	18	18	30	16	17	18	22	12	14	26	16	21	24	16	18	20	18	21	15	15	29	11	17	22	26	29	14	17	7	12	18.6
ROGGEN 2 S	MAX	52	71	69	46	38	63	65	50	60	49	59	57	51	44	58	60	52	39	55	57	44	46	48	57	64	45	40	47	37	44	38	51.8
	MIN	14	15	16	19	4	19	19	14	12	14	17	20	22	17	9	16	13	22	22	11	15	20	9	12	20	30	19	9	9	4	11	15.3
RUSH 2 NNE	MAX	50	60	71	44	34	60	68	46	51	58	60	54	47	46	51	55	50	45	52	56	48	36	52	55	58	45	33	38	34	35	44	49.5
	MIN	17	15	24	14	14	14	24	24	26	20	25	18	8	16	21	20	22	20	21	16	19	16	18	13	26	28	17	12	15	6	11	18.1
RUXTON PARK	MAX	45	54	57	42	27	48	52	40	43	40	41	43	44	27	46	49	38	46	36	43	38	36	40	50	42	37	30	36	37	36	38	41.3
	MIN	15	19	21	14	-10	20	18	14	19	14	18	16	23	15	6	18	13	12	23	10	12	20	9	15	28	21	13	7	-2	-2	15	14.0
RYE	MAX	50	62	62	48	34	55	60	46	51	49	53	47	49	38	54	52	49	47	49	52	50	44	47	54	53	44	37	47	36	37	45	48.4
	MIN	19	26	27	25	0	16	26	19	17	25	29	25	22	23	20	25	24	25	30	20	23	29	19	26	34	27	12	12	8	7	16	21.2
SAGUACHE	MAX	52	52	44	42	35	43	49	48	42	43	46	45	44	35	54	58	52	47	49	45	41	40	37	37	42	40	37	37	36	37	36	43.4
	MIN	20	12	10	13	9	10	6	10	10	13	16	15	10	14	19	21	18	9	18	13	11	23	8	12	26	24	19	14	2	0	6	13.3
SALIDA	MAX	54	59	57	50	50	51	59	49	51	45	49	52	50	39	47	58	52	53	49	51	48	45	40	46	50	47	40	45	44	48	41	49.0
	MIN	13	13	13	18	5	11	12	15	13	18	26	15	18	24	5	10	9	15	19	6	14	25	12	15	36	28	20	8	5	6	18	15.0
SEDGWICK 5 S	MAX	44	64	69	55	35	55	68	48	45	48	52	51	43	39	54	56	48	42	52	51	47	39	48	55	45	38	34	43	36	40	37	47.8
	MIN	25	24	25	25	16	29	32	20	15	18	25	28	25	22	26	24	22	19	28	22	21	22	12	15	24	30	25	24	14	12	18	22.2
SILVERTON	MAX	48	51	50	52	49	45	46	45	45	43	37	45	35	46	47	49	50	51	42	42	32	35	30	40	38	32	33	33	30	32	24	41.2
	MIN	10	5	4	4	5	3	2	2	5	15	18	5	15	12	7	7	6	5	5	-2	10	20	-6	5	5	0	-2	-10	-11	-15	-5	4.0
SPRINGFIELD 7 WSW	MAX	50	67	64	51	36	59	66	45	52	52	51	54	57	45	41	45	48	55	46	53	53	47	50	50	56	50	33	37	36	34	39	49.1
	MIN	23	22	32	26	16	16	28	22	18	21	29	23	22	25	23	28	28	22	27	24	25	29	17	24	35	31	21	19	15	9	18	23.2

See Reference Notes Following Station Index

DAILY TEMPERATURES

Station		Day Of Month 1	2	3	4	5	6	7	8	9	10	11	12	13	14	15	16	17	18	19	20	21	22	23	24	25	26	27	28	29	30	31	Average
SPRINGFIELD 8 S	MAX	40	68	65	49	38	60	67	43	52	55	52	55	57	46	42	44	49	53	46	53	53	45	52	39					38	35		49.8
	MIN	23	19	29	30	18	15	25	25	20	17	15	21	7	21	27	29	31	26	29	21	22	29	16	19					18	9		21.6
STATE TURKEY EXP FARM	MAX	55	59	56			46		47	55	43	45	50		47	49	50	46	53	50	53	36	40	40	46	35	35	41	35	38	38	35	45.3
	MIN	9	9	11		-7	5		9	10	21	27	13		19	6	6	6	17	18	11	19	31	26	18	31	25	21	7	-2	-3	8	13.3
STEAMBOAT SPRINGS	MAX	45	51	53	40	33	43	49	47	39	32	39	43	46	40	40	47	48	51	42	43	34	33	36	36	42	39	28	25	37	29	27	39.9
	MIN	12	10	9	8	-2	3	5	5	5	11	11	3	12	10	5	7	3	8	28	3	7	26	-5	-6	12	23	17	-11	9	-10	-3	6.9
STERLING	MAX	53	48	62	64	39	40	58	63	48	52	47	52	50	47	40	54	55	49	41	51	52	45	38	45	55	49	40	36	44	36	39	48.1
	MIN	25	23	23	24	16	16	23	17	17	18	20	22	31	24	16	19	18	19	29	18	16	16	13	15	17	22	28	27	16	10	10	19.6
STRATTON 3 NE	MAX	45	67	69	42	37	57	65	44	50	50	53	50	45	34	56	59	49	43	50	52	46	42	50	56	61	51	31	43	35	36	43	48.8
	MIN	22	19	29	23	11	20	20	16	16	16	21	21	21	21	14	19	19	17	22	16	22	20	11	15	24	29	19	11	13	7	19	18.5
SUGAR LOAF RESERVOIR	MAX	38	50	47	28	22	35	44	40	41	33	34	37	36	31	42	48	46	43	29	39	30	32	35	40	36	28	23	29	29	37	25	35.7
	MIN	11	3	0	11	-9	8	-2	3	-1	9	16	8	5	2	-1	5	1	3	14	-9	-3	13	-7	0	11	6	7	-6	1	-6	-9	2.7
TAYLOR PARK	MAX	44	38	43	30	24	38	43	34	31	28	34	35	38	30	42	40	38	43	35	35	25	31	23	31	32	35	28	34	28	21	28	33.5
	MIN	5	-2	-3	-1	-9	2	-4	-1	-5	5	8	-7	3	10	-8	-1	-3	0	11	-11	-1	15	-18	-10	14	8	-4	-20	-16	-18	-11	-2.3
TELLURIDE	MAX	49	55	52	35	36	49	52	53	53	40	42	44	42	37	52	58	54	55	38	43	37	33	35	52	33	30	30	37	36	40	27	42.9
	MIN	13	9	11	10	-2	11	7	10	14	26	21	7	17	15	4	10	12	18	21	3	15	18	4	14	27	19	7	-7	-3	-6	9	10.8
TRINIDAD	MAX	52	62	63	53	36	58	61	52	54	53	51	51	55	46	44	52	46	44	51	52	49	47	51	55	52	45	36	45	40	37	44	49.6
	MIN	21	25	27	27	5	24	29	23	21	28	31	25	29	23	19	23	20	30	22	23	26	20	22	29	43	29	14	10	12	9	31	23.2
TRINIDAD FAA AP	MAX	52	63	63	43	36	60	64	41	57	57	54	53	59	33	44	49	49	48	47	51	53	42	50	56	55	43	35	45	32	36	44	48.8
	MIN	22	27	28	22	3	20	30	23	26	26	27	21	26	24	15	21	23	26	28	25	30	22	19	26	36	28	11	11	10	8	22	22.1
TWO BUTTES 1 NW	MAX	50	67	67	55	34	58	68	54	52	51	54	55	57	49	42	44	49	53	57	53	52	40	51	47	40	43	41	38	37	42		50.0
	MIN	31	21	29	31	18	29	28	24	20	22	25	23	19	25	22	28	30	24	26	24	25	26	17	18	32	24	23	18	10	22		23.8
VALLECITO DAM	MAX	54	56	54	43	39	45	52	47	53	39	40	46	43	41	57	57	55	50	50	52	40	39	34	46	35	34	37	32	36	37	27	44.2
	MIN	18	18	19	16	6	10	15	17	18	26	23	13	24	27	13	19	21	20	22	15	20	27	20	18	32	22	15	-3	-1	-2	8	16.6
WAGON WHEEL GAP 3 N	MAX	48	53	47	42	42	34	48	47	40	39	40	44	43	40	32	33	43	43	45	28	37	32	37	26	35	34	30	28	23	20	22	37.3
	MIN	3	2	0	2	-1	1	2	3	0	1	12	2	7	5	-6	-4	0	2	6	-3	-1	14	0	5	12	19	-3	-20	-19	-21	-9	0.4
WALDEN	MAX	43	47	49	36	49	52	46	44	43	32	35	47	42	32	32	44	40	47	43	41	34	31	32	40	42	33	23	30	29	34	29	38.7
	MIN	6	5	14	3	-6	9	10	5	6	7	7	9	6	0	-1	-2	-5	21	17	-2	2	19	-2	2	19	18	8	-9	-2	-9	-2	4.9
WALSENBURG POWER PLANT	MAX	55	64	60	50	38	49	60	52	55	52	54	52	54	45	51	55	51	54	52	55	53	45	48	51	58	46	36	45	41	40	47	50.6
	MIN	20	24	30	22	-5	24	31	20	21	27	33	32	21	24	21	24	22	21	30	23	22	31	18	34	40	28	10	18	6	3	19	22.4
WATEROALE	MAX	50	66	64	54	32	57	62	42	57	49	52	57	52	42	57	59	50	42	50	50	41	43	45	48	61	50	45	48	38	35	35	49.5
	MIN	18	21	25	19	6	20	27	15	16	22	19	27	19	13	15	26	21	17	25	15	18	24	15	18	25	32	18	15	10	8	12	18.7
WESTCLIFFE	MAX	52	60	53	46	32	44	53	44	45	44	46	47	47	34	48	53	52	50	46	49	46	40	40	48	48	38	42	42	43	44	38	45.6
	MIN	10	10	7	12	-18	1	5	10	7	16	21	11	12	18	4	8	10	12	8	0	8	22	5	13	32	19	5	-1	0	-5	12	8.8
WETMORE 2 S	MAX	47	62	64	55	35	59	62	55	53	50	54	56	50	44	54	57	50	55	53	54	48	45	47	55	55	44	40	50	39	39	45	50.8
	MIN	20	27	30	26	3	19	30	21	20	30	30	35	25	27	21	30	28	25	30	23	28	32	22	26	31	30	20	18	13	11	18	24.2
WOLF CREEK PASS 1 E	MAX	47	49	43	38	27	43	43	41	39	30	37	38	31	22	38	44	44	36	34	39	26	27	29	36	28	24	29	30	30	31	24	34.7
	MIN	18	20	21	14	0	10	18	18	16	24	17	14	18	16	12	19	20	23	17	10	17	20	13	17	22	15	6	0	5	7	9	14.7
WRAY 3 WNW	MAX	47	66	70	46	38	59	65	51	51	52	54	53	47	40	58	60	52	43	54	52	54	45	52	54	64	56	36	44	42	39	45	51.3
	MIN	25	19	25	31	14	21	22	17	13	12	25	20	20	22	14	21	19	18	22	18	13	25	9	12	24	33	23	22	22	10	20	19.7

EVAPORATION AND WIND

Station		Day of month 1	2	3	4	5	6	7	8	9	10	11	12	13	14	15	16	17	18	19	20	21	22	23	24	25	26	27	28	29	30	31	Total or Avg.
MONTROSE NO 1	EVAP	.01	.05	.06	.04	.03	.03	.06	.04	.03	.00	.02	.04	.03	.01	.04	.04	.05	.02	.02	.02	.02	.04	.03	.04	.03	.04	.03	.05	.05	.05	.04	1.06
	WIND	17	20	9	23	23	13	16	7	14	15	8	14	12	21	9	11	14	6	4	8	7	1	8	6	9	15	11	17	8	3	24	373

See Reference Notes Following Station Index

SNOWFALL AND SNOW ON GROUND

Station		Day of month																													
		1	2	3	4	5	6	7	8	9	10	11	12	13	14	15	16	17	18	19	20	21	22	23	24	25	26	27	28	29	30	31
AKRON FAA AP	SNOWFALL																										2.0			1.0		
	SN ON GND																											2	2	T	1	T
ALAMOSA WB AP	SNOWFALL										0.7	0.5			1.1						T	T	0.1			0.7	2.3					0.9
	SN ON GND											1	T	T		1	T	T					T	T		T	T	2	1	T	T	T
	WTR EQUIV																											0.1				
ALTENBERN	SNOWFALL																			T		4.0	5.0			0.S						8.0
	SN ON GND																					4	2									8
ASPEN	SNOWFALL										0.4	3.0								2.0		T				0.8	T	T		T		T
	SN ON GND										T	3	-	-	-	-	-	-	-	2	-	T	4.0 4	4	4	4	4	3	-	-	-	4
BOND	SNOWFALL																															
	SN ON GND											0.S								2.0 T			6.0 S	4	3	3	2	2	2	2	2	2
BOULDER	SNOWFALL				0.1	0.4																				T						T
	SN ON GND				T	T																				T						
BURLINGTON	SNOWFALL																										2.0					
	SN ON GND																															
BYERS	SNOWFALL																									T						1.0
	SN ON GND	-	-	-	-	-	-	T	T	T	T	T	T	T												-	-	-	-	-	-	-
CANON CITY	SNOWFALL						1.8																									
	SN ON GND						-	-	-	-	-	-	-	-	-	-	-	-	-	-	-	-	-	-	-	-	-	-	-	-	-	-
CEDAREDGE	SNOWFALL										2.0	1.0			0.5							1.0	2.0				1.S	T				1.0
	SN ON GND										1											1	1									1
CHEESMAN	SNOWFALL				T	1.0																	T				2.S	1.0				
	SN ON GND	2	T		T	1																					2	3	2	2	2	2
COCHETOPA CREEK	SNOWFALL											1.0		T													4.0					
	SN ON GND											1		T													4	3	3	2	2	2
COLLBRAN	SNOWFALL										1.S	-			1.0					1.0		2.0	-				-	T				-
	SN ON GND										2	2			1					1		2	6	4	4	2	4	4	3	3	3	6
COLORADO SPRINGS WB AP	SNOWFALL				0.2														T				T				0.2	T				T
	SN ON GND					T																	T					T				
CORTEZ	SNOWFALL														0.S												3.0					2.S
	SN ON GND																										3	2	2	2	2	5
CRESTED BUTTE	SNOWFALL										1.S	0.5								1.0		2.0	5.0			1.S	0.S					1.5
	SN ON GND										2	2	1	1						1		2	7	7	S	6	6	6	6	S	S	S
DENVER WB AP	SNOWFALL				2.3													T	T								0.4					T
	SN ON GND					2	T																									
	WTR EQUIV					0.2																										
DILLON 1 S	SNOWFALL																		T	2.0		3.0	1.0			T	2.0	2.0				1.0
	SN ON GND	-	-	-	-	-	-	-	-	-	-	-	-	-	-	-	-	-	-	-	-	-	-	-	-	-	-	-	-	-	-	-
DURANGO	SNOWFALL										T			T	1.S							8.0	0.5		T	3.5	8.0	1.5				6.5
	SN ON GND										T				1	T	T					8	8	8	8	7	14	14	14	13	13	19
EAGLE FAA AP	SNOWFALL										0.6	0.1								1.0		3.0	1.2			0.6		T		T		T
	SN ON GND											1								T	T		3	4	4	3	4	3	3	3	3	3
EVERSOLL RANCH	SNOWFALL														2.S													2.0				
	SN ON GND														2													2	1	1		
FORT COLLINS	SNOWFALL																		T								T					
	SN ON GND																															
FORT MORGAN	SNOWFALL																												T			
	SN ON GND																															
FRASER	SNOWFALL										T	1.0								1.0		T	2.0				T	T		T		T
	SN ON GND	1									T	1	1	1	1	1	1			1	-	-	2	2	2	-	2	2	2	2	-	1
GLENWOOD SPRINGS 1 N	SNOWFALL										T	T								4.5		3.0	8.0									4.0
	SN ON GND										T									S	-	3	8	-	-	-	-	-	-	-	-	4
GRAND JUNCTION WB AP	SNOWFALL										2.3	T		1.S	T				0.1	T		1.6	0.4				T	0.1				0.6
	SN ON GND											1	T	T	1	T	T	T	T	T	T	T	1	T	T	T		T				
GRAND LAKE 1 WNW	SNOWFALL			T		0.5					T	0.S								1.0			T				T	T		T		0.5
	SN ON GND	1	1	T		1	T	T			T	1	T	T	T	T	T	T	T	1	T	T	T	T	T	T	T	T	T	T	T	1
GREAT SAND DUNES NM	SNOWFALL														1.0								1.0			T	1.0					1.0
	SN ON GND														1								1	1	1	1	2	1	1	1	1	2
GREYSTONE	SNOWFALL								1.0	0.2				T					T							2.0	1.1					1.0
	SN ON GND								1	1	1	1	1													2	3	3	3	3	-	4
HAMILTON	SNOWFALL																			0.5							1.5	0.S				
	SN ON GND	-	-	-	-	-	-	-	-	-	-	-	-	-	-	-	-	-	-	-	-	-	-	-	-	-	-	-	-	-	-	-
HARTSEL	SNOWFALL	-	-	-	-	-	-	-	-	-	-	-	-	-	-	-	-	-	-	-	-	-	-	-	-	-	-	-	-	-	-	-
	SN ON GND	3	3	2	2	2	2	2	2	2	1	2	1	1	1	1	1	1	1	1	1	1	1	1	1	1	1					
HOLLY	SNOWFALL															4.6												T				
	SN ON GND															3	2	1														
IDAHO SPRINGS	SNOWFALL					0.2						0.1															2.S					0.1
	SN ON GND					T																					3	2	1	1	1	
KIT CARSON	SNOWFALL																										T	1.0				
	SN ON GND																										T	1				
LIMON 8 SSW	SNOWFALL																		T													
	SN ON GND																															
MANASSA	SNOWFALL														-									-			-				
	SN ON GND	-	-	-	-	-	-	-	-	-	-	-	-	-	1	-	-	-	-	-	-	-	-	1	-	-	2	-	-	-	-	-
MAYBELL	SNOWFALL										T											T	1.0				2.0					1.0
	SN ON GND										T												1	T	T		2	1	1	1	1	2
MEEKER	SNOWFALL										T									1.0		T	3.0				T	1.0				2.S
	SN ON GND										T												2	1	-		T	T	T			2

See reference notes following Station Index.

SNOWFALL AND SNOW ON GROUND

Station		Day of month																													
		1	2	3	4	5	6	7	8	9	10	11	12	13	14	15	16	17	18	19	20	21	22	23	24	25	26	27	28	29	30	31
MONTROSE NO 2	SNOWFALL											0.8			T								0.3	T			4.0	1.0				
	SN ON GND																										-	5	4	3	4	4
NORTHDALE	SNOWFALL										T				T							2.0				T	1.0					1.0
	SN ON GND																					2	2	1	1	1	2	2	2	2	2	3
NORWOOD	SNOWFALL														1.5					T		T	1.0		T	*	2.0	2.0				6.0
	SN ON GND														1	1							1	T		2	1	3	2	2	2	8
OURAY	SNOWFALL										T	1.0			0.5					1.0			3.0	0.5		0.5	4.0	2.5				4.0
	SN ON GND										T	1	1		1	1				1			3	3	1	2	8	9	7	7	6	10
PARADOX	SNOWFALL												0.5								7.0			T		1.0	T				2.3	
	SN ON GND												1								7	5	5	4	4	4	4	4	4	-	5	-
PARKER 9 E	SNOWFALL				T	T																					3.0					
	SN ON GND	T	T	T	T	T	T																				3	2	2	2	2	1
PUEBLO WB AP	SNOWFALL				0.1																											T
	SN ON GND					T																										
RUXTON PARK	SNOWFALL				2.0	6.0																	0.5				1.5	1.0				T
	SN ON GND	T	T	T	2	8	6	3	3	3	3	3	2	2	2	2	2	2	2	2	2	1	2	2	1	1	3	4	3	2	2	2
RYE	SNOWFALL				0.5	7.5																					8.0	2.0				T
	SN ON GND	T	T	T	1	7	6	4	3	2	T	T	T	T	T	T	T	T	T	T	T	T	T	T			8	8	6	6	5	4
SALIDA	SNOWFALL																							1.0			T					T
	SN ON GND																							1								
SEDGWICK 5 S	SNOWFALL																										1.0					
	SN ON GND																										T					
SILVERTON	SNOWFALL											T	T									-	-			-	-					-
	SN ON GND											T	T									10	10	10	10	16	16	16	15	14	12	16
STEAMBOAT SPRINGS	SNOWFALL										0.4	1.0								2.1			3.1				1.5	1.2				
	SN ON GND										T	1	1										3	3	2	2	4	5	5	4	4	4
SUGAR LOAF RES	SNOWFALL										-									-		-	-		-	-	-					
	SN ON GND	2	2	2	2	2	2	2	2	1	1	1	1	1	1	1	1	1	1	1	1	1	1			1	2	2	2	2	2	2
TRINIDAD FAA AP	SNOWFALL				T	0.1									5.0												4.0	T				T
	SN ON GND					T										5	3	1										4	3	1	1	1
WAGON WHEEL GAP 3 N	SNOWFALL											0.5			1.0						T		1.0			2.0	7.5	T				T
	SN ON GND											1			1	-	-	-	-	-	-	-	1	-	-	2	9	-	-	-	-	-
WALDEN	SNOWFALL										T	1.0											1.0				T					0.5
	SN ON GND											1											1	1	1		T	T	T	T	T	1
WESTCLIFFE	SNOWFALL					4.0									1.0												1.0					0.5
	SN ON GND					2									1												1					
WOLF CREEK PASS 4 W	SNOWFALL											4.0				4.0							19.0	2.0		13.0	35.0	2.0				4.0
	SN ON GND	4	4	4								4	4	2	2	6	6	6	4	4	2	2	16	16	13	22	48	48	46	42	42	44

DAILY SOIL TEMPERATURES

Depth in Soil ∂		Day Of Month																															Average
		1	2	3	4	5	6	7	8	9	10	11	12	13	14	15	16	17	18	19	20	21	22	23	24	25	26	27	28	29	30	31	
		FORT COLLINS																															
3 Inchee	7:00 A.M.	31	31	31	32	31	30	31	31	30	30	31	31	31	31	30	31	31	31	31	31	31	31	30	29	30	31	31	31	31	30	29	30.7
	7:00 P.M.	32	33	34	33	31	31	32	31	31	31	31	31	31	31	31	31	32	32	34	31	31	31	31	31	31	31	31	31	31	31	30	31.4
6 Inchee	7:00 A.M.	33	33	33	35	33	34	33	33	33	32	33	33	33	33	33	33	33	33	33	33	33	32	32	32	32	32	33	33	33	32	32	32.8
	7:00 P.M.	35	35	36	35	33	33	33	33	33	32	33	34	33	33	33	33	33	34	36	33	33	32	32	32	32	33	33	33	32	32	32	33.2
12 Inches	7:00 A.M.	34	35	35	35	35	34	33	34	33	33	33	33	33	33	33	33	33	33	33	34	33	33	33	32	32	33	33	33	33	33	32	33.3
	7:00 P.M.	35	35	35	35	34	33	34	34	33	33	33	33	33	33	33	33	33	33	34	33	33	33	33	32	32	33	33	33	33	32	32	33.3
24 Inchee	7:00 A.M.	38	38	38	38	38	37	37	37	37	37	37	37	37	36	36	36	36	36	36	36	36	36	36	36	36	36	36	36	36	35	35	36.5
	7:00 P.M.	38	38	38	38	38	37	37	37	37	37	37	37	37	36	37	36	36	36	36	36	36	36	36	36	36	36	36	36	36	36	35	38.6
38 Inches	7:00 A.M.	41	41	41	41	40	40	40	40	40	40	40	39	39	39	39	39	39	39	39	39	39	39	38	38	38	38	38	38	38	38	38	39.2
	7:00 P.M.	41	41	41	41	40	40	40	40	40	40	39	39	39	39	39	39	39	39	39	38	39	39	38	38	38	38	38	38	38	38	38	39.1
72 Inchee	7:00 A.M.	48	48	47	47	47	47	47	47	47	46	46	46	46	46	46	46	45	45	45	45	45	45	45	45	45	45	45	44	44	44	44	45.7
	7:00 P.M.	48	48	47	47	47	47	47	47	46	46	46	46	46	46	46	46	45	45	45	45	45	45	45	45	45	45	44	44	44	44	44	45.7

∂ UNDER FORT COLLINS LOAM ON NONIRRIGATED PLOT WITH SPARSE VEGETATIVE COVER. DATA FROM MERCURIAL SOIL THERMOMETERS WITH WOOD HOUSING.

See reference notes following Station Index.

CLIMATOLOGICAL DATA

COLORADO
DELAYED DATA

Station	Temperature: Average Maximum	Average Minimum	Average	Departure From Long Term Means	Highest	Date	Lowest	Date	Degree Days	No. of Days: Max. 90° or Above	Max. 32° or Below	Min. 32° or Below	Min. 0° or Below	Precipitation: Total	Departure From Long Term Means	Greatest Day	Date	Snow, Sleet: Total	Max. Depth on Ground	Date	No. of Days: 1.0 or More	.50 or More	1.00 or More
APRIL 1959																							
BRANSON	62.6	34.1	48.4		81	30	7	12+	501	0	1	14	0	1.06		.36	9	7.0			5	0	0
MAY 1959																							
BRANSON	72.3	44.9	58.6		82	30+	30	5	202	0	0	1	0	2.98		.75	5	.0	0		7	3	0
JUNE 1959																							
BRANSON	82.8M	54.9M	68.9M		94	24	40	2	29	1	0	0	0	2.22		.85	30	.0	0		4	2	0
BURLINGTON	89.4	53.8	71.6	2.2	98	16+	43	2	13	18	0	0	0	1.39	- 1.18	.64	1	.0	0		3	2	0
FLAGLER 2 NW	86.5	52.6	69.6		96	24	42	1	27	12	0	0	0	3.79		1.89	1	.0	0		5	2	2
GREYSTONE	83.1	50.6	66.9		92	24+	35	1	63	6	0	0	0	1.88		.83	28	.0	0		4	2	0
MANASSA	M	M	M				30	4+		0	0	4	0					.0	0				
MONUMENT 2 WSW	79.1	48.1	63.6	2.6	87	10	38	3+	82	0	0	0	0	2.19	.58	.97	21	.0	0		5	2	0
JULY 1959																							
ASPEN	79.5	42.7	61.1		89	24	32	1	129	0	0	1	0	1.95		.50	3	.0	0		7	1	0
AUGUST 1959																							
BRANSON	85.1	59.2	72.2		96	3	47	25	2	7	0	0	0	2.83		1.04	25	.0	0		5	3	1
STATE TURKEY EXP FARM	82.0M	46.7M	64.4M		87	18+	35	31	42	0	0	0	0	3.68		1.05	11	.0	0		9	2	1
TRINIDAD	84.5	58.7	71.6		94	2	49	31	1	5	0	0	0	1.83		.64	28	.0	0		5	1	0
SEPTEMBER 1959																							
BRANSON	76.8M	47.5M	62.2M		93	4	28	30	151	2	0	2	0	T		T	30	.0	0		0	0	0
TAYLOR PARK	61.8	31.0	46.4		78	6	20	30	550	0	1	19	0	4.05		.70	30				10	5	0
OCTOBER 1959																							
BRANSON	63.9M	37.6M	50.8M		83	25	22	30	439	0	1	9	0	2.73		.60	3+	18.0	5	3	6	4	0
NOVEMBER 1959																							
BRANSON	56.1	24.8	40.5		68	20+	1	14	731	0	2	20	0	.21		.12	5	5.0	2	26+	1	0	0
CIMARRON 3 SE	52.0	12.5	32.3		65	2	- 1	6	975	0	1	30	4	.16		.16	4	T	0		1	0	0

DAILY PRECIPITATION

Station	Total	1	2	3	4	5	6	7	8	9	10	11	12	13	14	15	16	17	18	19	20	21	22	23	24	25	26	27	28	29	30	31
		Day of month																														
APRIL 1959																																
BRANSON	1.06							.18	.12	.36	T	.23									.17											
MAY 1959																																
BRANSON	2.98					.75	.43		.58						.13						T	.89		.30		.10						
JUNE 1959																																
BRANSON	2.22	.68		.05																												
BURLINGTON	1.39	.64													.05		.55					T			.32	.32					.85	
DOHERTY RANCH	.14																								.15							
FLAGLER 2 NW	3.79	1.89								.04						.03		1.00	.14	.30		T	.08				.31			.07	.07	
GREYSTONE	1.88														.03		.15						.08	T				.55	.83	T	.24	
MANASSA	-			.07											-	-	-					-	-	-	-							
MONUMENT 2 WSW	2.19	.58	.05	T	T				.02				T	T	T	T	.11	.18		.19	.02	.87	T	T	.04	T			T		.03	
STONINGTON	1.22											.22													1.00							
JULY 1959																																
ASPEN	1.95			.50	.24		.02	.13									.03		.20							.17	.07		.03		.30	.28
AUGUST 1959																																
AMY	.87				.13			.32																			.42					
BRANSON	2.83					.12	.06	.60						.24	.77											1.04	T					
PENROSE 3 NNW	1.97			*			.35	1.00								.26								.25			.11					
STATE TURKEY EXP FARM	3.68		.38	.54		.05	.33	.31	.11			1.05			.22				.40						.31							
STONINGTON	1.00			.10	.10	.10	.10	.10															.50									
TRINIDAD	1.83				.20	.03	.06							.40	.20	.04					.22			.04					.84	T		
SEPTEMBER 1959																																
BRANSON	T																															
GUFFEY 10 SE	-																	.08								.32		-	-	-	T	
STONINGTON	T																		T												-	
TAYLOR PARK	4.05															.40	.10	.25							.55	.10	.10	.55	.65	.65	.70	
OCTOBER 1959																																
BRANSON	2.73	.80	.26	.80										T																.50	.50	.25
NOVEMBER 1859																																
BRANSON	.21					.12								.04													.05					
CIMARRON 3 SE	.16				.18																											
ELBERT 7 SW	.44				.08		.20																				.18					
FOUNTAIN 9 NE	.00																															

See Reference Notes Following Station Index

DAILY TEMPERATURES

Station		Day Of Month 1	2	3	4	5	6	7	8	9	10	11	12	13	14	15	16	17	18	19	20	21	22	23	24	25	26	27	28	29	30	31	Average
APRIL 1959																																	
BRANSON	MAX	62	70	70	75	75	79	69	30	35	42	38	37	60	68	68	65	65	65	60	50	37	60	74	77	80	75	68	68	74	81		62.6
	MIN	28	40	28	45	50	55	26	25	22	7	25	7	20	38	26	45	28	35	33	25	23	28	40	55	55	50	38	35	40	50		34.1
MAY 1959																																	
BRANSON	MAX	80	81	76	73	63	65	60	58	67	62	77	78	73	70	67	79	78	75	75	75	66	64	71	72	73	74	75	80	82	82	70	72.3
	MIN	48	50	46	50	30	35	40	38	34	47	45	55	45	47	45	50	48	45	42	40	39	35	45	44	50	48	47	55	50	55	43	44.9
JUNE 1959																																	
BRANSON	MAX	62	70	75	80	80	84	88	86	82	88	87	86	85	85	88		89	87	80	85	80	75	84	94	87	83	87	84	85	75		82.8
	MIN	45	40	46	55	55	56	50	52	52	60	62	60	62	57	50		58	58	62	58	57	55	54	62	57	56	60	50	55	48		54.9
BURLINGTON	MAX	71	77	85	89	85	90	84	82	90	94	92	90	95	98	97	98	94	95	93	91	90	82	87	97	95	96	94	86	80	84		89.4
	MIN	46	43	44	46	45	51	48	47	68	54	58	58	59	58	58	59	56	58	57	52	50	56	56	59	55	57	56	60	45	54		53.8
FLAGLER 2 NW	MAX	66	74	77	83	85	86	88	87	85	90	89	90	93	93	92	92	89	90	89	87	86	77	91	96	93	95	91	86	80	76		86.5
	MIN	42	43	45	46	45	53	54	55	55	53	52	53	57	54	54	55	55	53	54	55	58	56	57	60	59	59	54	50	47	44		52.6
GREYSTONE	MAX	71	78	80	81	84	88	87	83	86	84	86	92	88	86	87	86	90	91	85	88	90	85	92	92	87	87	63	60	71	66		83.1
	MIN	35	43	48	48	49	51	46	46	56	52	47	55	53	60	51	49	50	55	59	55	56	57	58	64	60	50	42	44	37	43		50.6
MANASSA	MAX	68	68	71	75	80	83	83	83	81	80	85	84	81																			
	MIN	35	30	33	30	32	36	50	41	35	38	32	40	44																			
MONUMENT 2 WSW	MAX	55	70	74	79	81	82	86	85	79	87	85	78	82	82	86	83	84	84	72	80	80	71	86	83	84	84	79	75	70	67		79.1
	MIN	40	38	38	47	43	44	46	55	41	52	55	49	48	54	56	54	49	49	52	48	51	49	50	56	50	50	46	42	46	46		48.1
JULY 1959																																	
ASPEN	MAX	75	72	60	70	75	77	75	77	79	78	79	80	82	83	82	80	83	75	82	81	83	85	86	89	86	86	81	87	85	80	70	79.5
	MIN	32	43	38	38	38	45	43	36	39	36	35	40	45	45	54	49	42	39	40	41	41	45	46	45	46	44	43	45	45	55	50	42.7
AUGUST 1959																																	
BRANSON	MAX	91	95	96	95	88	75	80	84	80	86	92	93	85	69	75	84	88	82	88	89	84	85	80	78	83	80	82	88	91	84	88	85.1
	MIN	65	70	62	69	62	58	56	55	62	56	62	65	59	56	57	57	64	58	55	55	57	55	57	55	47	54	56	72	65	60	55	59.2
STATE TURKEY EXP FARM	MAX	85	84	85	81	84	75	78	76			87	81	83	80	79	86	80	87		76						81	83	84	85		85	82.0
	MIN	56	48	48	41	56	54	55	52			44	52	48	52	45	42	42	42		42						47	41	44	42		35	46.7
TRINIDAD	MAX	88	94	89	88	80	68	80	85	80	87	91	90	88	74	79	83	88	88	87	82	84	84	80	78	79	84	87	88	90	88	90	84.5
	MIN	59	58	58	58	59	60	57	59	66	54	62	67	61	60	56	55	57	59	65	61	57	57	59	62	64	55	56	59	56	56	49	58.7
SEPTEMBER 1959																																	
BRANSON	MAX	80	80	82	93	90										84	78	80	85	85	84	80	76	72	72	68	73	82	72	57	40		76.8
	MIN	57	50	52	60	70										56	55	44	45	55	57	45	47	45	45	38	40	42	36	30	28		47.5
TAYLOR PARK	MAX	71	68	73	73	72	78	76	72	75	76	72	70	73	66	67	58	55	60	63	64	67	63	61	45	43	40	41	41	40	32		61.8
	MIN	32	27	25	30	31	30	34	35	30	32	34	36	30	30	32	36	38	32	34	33	28	29	34	36	28	28	33	28	24	20		31.0
OCTOBER 1959																																	
BRANSON	MAX	38	62	45	47	48	70	67	60	68	65	70	75	68	66	72	62	68	76	78	68	72	68	60	70	83	64	68	70	60	28		63.9
	MIN	30	30	28	28	37	40	47	28	43	45	38	48	38	36	44	36	28	40	43	46	40	41	42	36	48	32	34	52	28	22		37.6
NOVEMBER 1959																																	
BRANSON	MAX	62	68	58	56	32	50	52	53	64	65	65	65	50	44	60	42	62	68	60	68	63	55	65	62	65	45	25	50	53	55		56.1
	MIN	27	44	43	31	2	8	33	27	34	37	23	40	4	1	28	7	7	38	45	30	42	28	28	22	35	11	7	10	25	27		24.8
CIMARRON 3 SE	MAX	64	65	47	47	31	44	53	57	58	59	60	59	52	53	55	55	55	58	60	55	50	45	54	55	41	39	45	47	48	48		52.0
	MIN	21	24	28	26	11	- 1	11	12	13	14	15	16	24	5	7	14	9	11	16	9	6	21	11	13	11	0	14	14	0	0		12.5

CORRECTED DATA

JUNE 1959	GRAND LAKE 6 SSW	Min temperature on 17th should be 47; mean min 38.6; mean 55.0; and total degree days 295.
	LEADVILLE	Precipitation on the 28th, 29th, 30th, and monthly total should be accumulated (*).
AUGUST 1959	EASTONVILLE 6 WSW	Precipitation on 25th should be .21 and monthly total 2.55.
SEPTEMBER 1959	COLLBRAN	Precipitation on 30th should be .15, monthly total 1.62, and days with .10 or more 6.
	LAKE MORAINE	Max temperature on 28th should be 50; 29th, 29; 30th, 36; min temperature on 28th should be 29; 30th, 24. Mean max should be 59.3, mean min 38.4, mean 48.9, departure +0.9, lowest 24 on 30th+, total degree days 494, max 32° or below 1, and min 32° or below 6. Precipitation on 28th should be .52; 29th 1.59; 30th, 1.09; monthly total 3.81, departure +2.06, highest 1.59 on 29th, days with .10 or more 5; with .50 or more 3; and with 1.00 or more 2.
OCTOBER 1959	KIT CARSON	Precipitation on 29th, 30th, and monthly total should be accumulated (*).

See Reference Notes Following Station Index

TOTAL PRECIPITATION

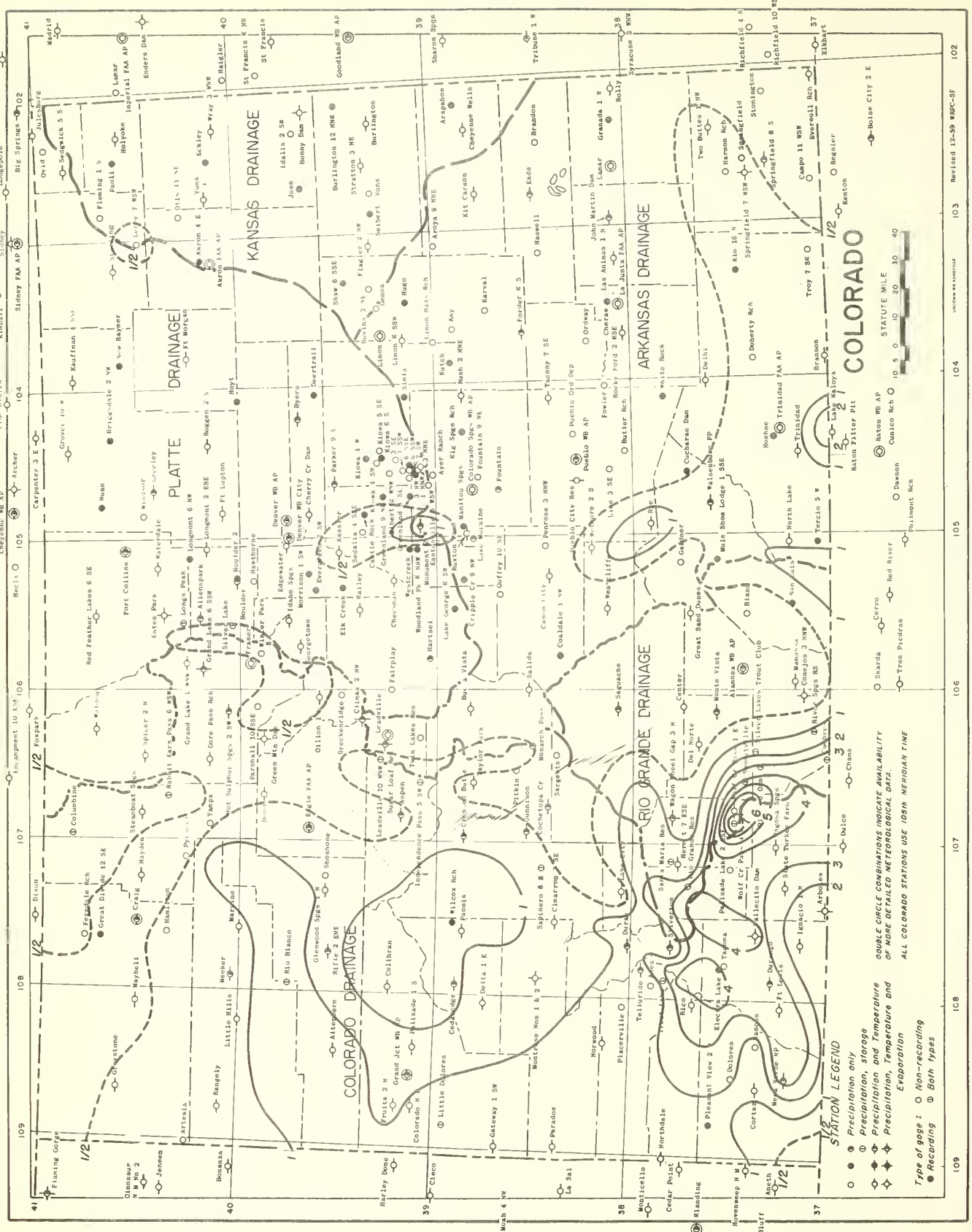

ISOLINES ARE DRAWN THROUGH POINTS OF APPROXIMATELY EQUAL VALUE. CAUTION SHOULD BE USED IN INTERPOLATING ON THESE MAPS, PARTICULARLY IN MOUNTAINOUS AREAS.

AVERAGE TEMPERATURE

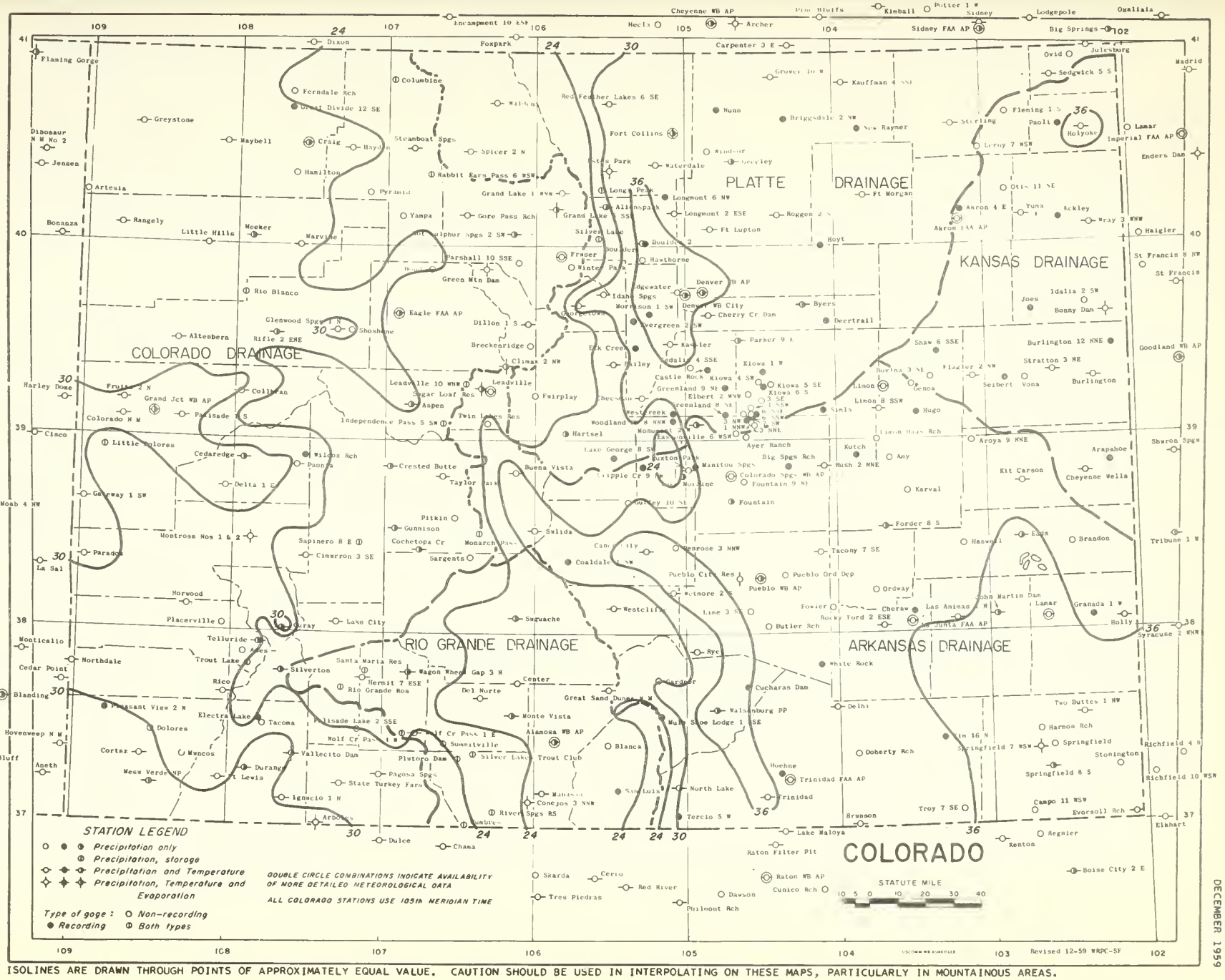

ISOLINES ARE DRAWN THROUGH POINTS OF APPROXIMATELY EQUAL VALUE. CAUTION SHOULD BE USED IN INTERPOLATING ON THESE MAPS, PARTICULARLY IN MOUNTAINOUS AREAS.

DECEMBER 1959

STATION INDEX

STATION	INDEX NO.	COUNTY	DRAINAGE ‡	LATITUDE	LONGITUDE	ELEVATION	OBSERVATION TIME AND TABLES: TEMP.	PRECIP.	EVAP.	SPECIAL (SEE NOTES)	OBSERVER
AKRON 4 E	0109	WASHINGTON	3	40 09	103 09	4538				C	ORY LANO FIELO STA
AKRON FAA AIRPORT	0114	WASHINGTON	3	40 07	103 10	4582	MID	MID		H	FEO AVIATION AGENCY
ALAMOSA WB AIRPORT	0130	ALANDSA	5	37 27	105 52	7536	MID	MID		C HJ	U S WEATHER BUREAU
ALLENSPARK	0185	BOULOER	4	40 12	105 32	8500	5P	5P		C	CHARLES JENSEN
ALTENBERN	0214	GARFIELO	2	39 30	108 23	5690	5P	5P		H	ORVILLE C ALTENBERN
AMES	0228	SAN MIGUEL	2	37 54	107 55	8701		5P			WEST COLO POWER CO
AMY	0242	LINCOLN	1	38 44	103 34	4420		6P			BEN H MARSHALL
ARAPAHOE	0304	CHEYENNE	3	38 51	102 11	4013				C	JOSEPH H PFOST
ARBOLES	0307	ARCHULETA	2	37 01	107 25	6175	5P	5P	5P		MRS BETTY M SEIBEL
AROYA 9 NNE	0343	CHEYENNE	1	38 59	103 06	4900		7P			CLARK WRIGHT
ARTESIA	0354	MOFFAT	2	40 15	109 01	5900				C	MRS GLAOYS E CADY
ASPEN	0370	PITKIN	2	39 12	106 50	7903	6P	6P		C H	OAVID H FARNY
AYER RANCH	0437	EL PASO	1	39 01	104 36	7232		8A			RALPH J AYER
BAILEY	0454	PARK	4	39 24	105 29	7733	5P	5P			U S FOREST SERVICE
BIG SPRINGS RANCH	0712	EL PASO	1	38 52	104 19	6035				C	ARTHUR H NUTT
BLANCA	0776	COSTILLA	5	37 26	105 31	7503		12M			LINOEL J HUDSON
BONO	0810	EAGLE	2	39 33	106 42	6700	6P	6P		H	AGENT OWR G W RY
BONNY OAM	0834	YUMA	3	39 38	102 11	3647	7A	7A	7A		U S BUR RECLANATION
BOULDER 2	0843	BOULOER	4	40 01	105 16	5400				C	THOMAS L PLATT
BOULDER	0848	BOULOER	4	40 01	105 17	5444	6P	6P		H	CITY OF BOULDER
BOVINA 3 NNE	0862	LINCOLN	3	39 19	103 22	5280		7P			IRA W FREEMAN
BRANOON	0895	KIOWA	1	38 27	102 27	3925		8A			NRS ELSIE E WHITE
BRANSON	0898	LAS ANIMAS	1	37 01	103 53	6292	5P	5P			CHARLES S MITCHELL
BRECKENRIOGE	0909	SUMMIT	2	39 29	106 02	9579		5P			MISS HELEN E RICH
BRIGGSDALE 2 NW	0945	WELO	4	40 39	104 20	4875				C	U S FOREST SERVICE
BUENA VISTA	1071	CHAFFEE	1	38 51	106 08	7954	4P	4P			LLOYO R SHEDHIN
BURLINGTON	1121	KIT CARSON	3	39 18	102 16	4371	5P	5P		H	RALPH C BINARO
BURLINGTON 12 NNE	1126	KIT CARSON	3	39 28	102 09	4230				C	SHIRLEY N JAMES
BUTLER RANCH	1157	PUEBLO	1	38 02	104 28	4850		5P			MRS WINIFRED DRR
BYERS	1179	ARAPAHOE	4	39 42	104 13	5202	6P	6P		C H	W L BEST
CANPO 11 WSW	1268	BACA	1	37 03	102 45	4329		6P			JESS L PERKINS
CANON CITY	1294	FREMONT	1	38 26	105 16	5343	4P	4P		H	WARDEN PENITENTIARY
CASTLE ROCK	1401	OOUGLAS	4	39 22	104 52	6250				C	US SOIL CON SERVICE
CEDAREDGE	1440	DELTA	2	38 54	107 56	6175	5P	5P		C H	PHILIP R AUST
CENTER	1458	SAGUACHE	5	37 45	106 07	7668	8P	8P			WILLIAM B SUTLEY
CHEESMAN	1528	JEFFERSON	4	39 13	105 17	6875	5P	5P		H	BOARO OF WATER COMM
CHERAW	1539	OTERO	1	38 03	103 30	4072				C	SIMON B SCHULTZ
CHERRY CREEK OAM	1547	ARAPAHOE	4	39 39	104 51	5649	4P	4P			CORPS OF ENGINEERS
CHEYENNE WELLS	1564	CHEYENNE	3	38 49	102 21	4250	4P	4P			CITY WATER DEPT
CIMARRON 3 SE	1609	MONTROSE	2	38 24	107 31	7096	6P	6P			CARL E MC MILLEN
CLIMAX 2 NW	1660	EAGLE	2	39 23	106 12	11300	4P	4P	4PC		HIGH ALTITUOE OBS
COALDALE 1 NW	1693	FREMONT	1	38 23	105 47	6525				C	R L BANTA
COCHETOPA CREEK	1713	GUNNISON	2	38 26	106 46	8000	8A	8A		C H	HAROLO F KREUGER
COLORAN	1741	MESA	2	39 14	107 58	6137	5P	5P		H	TED A SMITH
COLORAOO NAT MON	1772	NESA	2	39 06	108 44	5780	5P	5P			SUPT COLO NAT PARK
COLORADO SPRINGS WB AP	1778	EL PASO	1	38 49	104 42	6173	MID	MID		HJ	U S WEATHER BUREAU
COLUMBINE	1792	ROUTT	2	40 51	106 58	8699		VAR			U S WEATHER BUREAU
CONEJOS 3 NNW	1816	CONEJOS	5	37 08	106 02	7900	5P	5P	5P		WILLIAM H DARNALL
CORTEZ	1886	MONTEZUMA	2	37 21	108 34	6177	5P	5P		H	MONTEZUMA VAL IRRIG
CRAIG	1928	MOFFAT	2	40 31	107 33	6247	11P	11P		C	GLENN F JORDAN
CRESTED BUTTE	1959	GUNNISON	2	38 52	106 58	8855	5P	5P		C H	MRS MARY A YELENICK
CRIPPLE CREEK 9 NW	1978	TELLER	1	38 52	105 17	8500				C H	WILLIAM W SNARE
CUCHARAS OAM	2040	HUERFANO	1	37 44	104 36	5995				C	ARCH CRISP
CUNBRES	2048	CONEJOS	5	37 01	106 27	10018		VAR			ISIDORO VALDEZ
OEERTRAIL	2162	ARAPAHOE	4	39 37	104 03	5183				C	EVERITT L DAVIS
DELHI	2178	LAS ANIMAS	1	37 38	104 01	5090	5P	5P			CHARLES F SHAFFER
DEL NORTE	2184	RIO GRANDE	5	37 40	106 21	7884	6P	6P			LYNN E WOODS
DELTA 1 E	2192	DELTA	2	38 45	108 03	5125	6P	6P			W O PRESTON
OENVER WB AIRPORT	2220	OENVER	4	39 46	104 53	5292	MID	MID		C HJ	U S WEATHER BUREAU
OENVER WB CITY	2225	OENVER	4	39 45	105 00	5221	MID	MID		C	U S WEATHER BUREAU
OILLON 1 S	2281	SUMMIT	2	39 36	106 03	8900	6P	6P		H	RAYMONO O WAILES
DOHERTY RANCH	2312	LAS ANIMAS	1	37 23	103 53	5130		5P			MRS M A CROWDER
DOLORES	2326	MONTEZUMA	2	37 28	108 30	6936		9A			LLOYO C PYLE
DURANGO	2432	LA PLATA	2	37 17	107 53	6550	6P	6P		C H	WALCOLM R OAYTON
EADS	2446	KIOWA	1	38 29	102 47	4258	5P	5P		C	WILLARO C ROBERTS
EAGLE FAA AIRPORT	2454	EAGLE	2	39 39	106 55	6497	MID	MID		C H	FEO AVIATION AGENCY
EASTONVILLE 1 NNW	2494	EL PASO	4	39 05	104 34	7250		6A			CARL R GUY
EASTONVILLE 2 NNE	2496	EL PASO	4	39 05	104 33	7270		8A			HUGH T KELLY
EASTONVILLE 3 NW	2497	EL PASO	4	39 06	104 36	7000				C	RALPH H EVANS
EASTONVILLE 6 WSW	2501	EL PASO	4	39 02	104 40	7600		10A			DARWIN O WOOLLEY
ECKLEY	2535	YUMA	3	40 07	102 29	3900				C	NRS ROBERTA N NAY
EDGEWATER	2557	JEFFERSON	4	39 46	105 03	5450	5P	5P			J C R SANATORIUM
ELBERT 2 WNW	2595	ELBERT	4	39 14	104 35	7025		5P			FRANK R KELLY
ELBERT 3 SE	2597	ELBERT	4	39 12	104 30	6750		9A			EARL RANCY
ELBERT 4 SSW	2598	ELBERT	4	39 10	104 34	7220		8A			HUGH HUNDY
ELBERT 6 SSE	2599	ELBERT	4	39 08	104 32	7210				C	LELANO P OLKJER
ELBERT 6 SSW	2601	ELBERT	4	39 08	104 34	7200		8A			MR PEARL WILLS
ELBERT 7 SW	2603	ELBERT	4	39 08	104 37	7200		9A			MARGERY DON
ELECTRA LAKE	2624	LA PLATA	2	37 33	107 48	8398		MID			WESTERN COLO POWER CO
ELK CREEK	2633	JEFFERSON	4	39 29	105 22	8440				C	SANUEL J HARGIS
ESTES PARK	2759	LARIMER	4	40 23	105 31	7525	4P	4P	4P	H	U S BUR RECLAMATION
EVERGREEN 2 SW	2795	JEFFERSON	4	39 37	105 21	7300				C	RAY S FLEMING
EVERSOLL RANCH	2803	BACA	1	37 02	102 05	3876	6P	6P		H	J C EVERSOLL
FAIRPLAY	2814	PARK	4	39 14	106 00	10000		5P			U S FOREST SERVICE
FERNDALE RANCH	2880	MOFFAT	2	40 47	107 39	7000		4P			JOHN W SHERMAN
FLAGLER 2 NW	2932	KIT CARSON	3	39 19	103 05	4975	5P	7A			A E GAINES JR
FLEMING 1 S	2944	LOGAN	3	40 40	102 50	4250		6P			JOHN G MORISDN
FORGER 8 S	2997	LINCOLN	1	38 33	103 41	4739	6P	6P		C	WELVIN B SAVAGE
FORT COLLINS	3005	LARIMER	4	40 35	105 05	5004	7P	7P	7PC	H	COLORADO STATE UNIV
FORT LEWIS	3016	LA PLATA	2	37 14	108 03	7610	6P	6P			FT LEWIS A + M COL
FORT LUPTON	3027	WELO	4	40 05	104 50	4908	5P	5P			COLO CENTRAL PWR CO
FORT MORGAN	3038	MORGAN	4	40 15	103 48	4321	8A	8A		H	GT WEST SUGAR CO
FOUNTAIN	3063	EL PASO	1	38 41	104 42	5546		7A		C	ARTHUR E ORCUTT
FOUNTAIN 9 NE	3068	EL PASO	1	38 47	104 37	5960		VAR			RAY E SHONTS
FOWLER	3079	OTERO	1	38 08	104 02	4330		7A			US SOIL CONSERVATION SERVICE
FRASER	3113	GRANO	2	39 57	105 50	8560	6P	6P		H	ROHALO R TUCKER
FRUITA 2 N	3146	MESA	2	39 11	108 44	4518	6P	6P			S STEELE BURGIN
GARDNER	3222	HUERFANO	1	37 46	105 11	6970	6P	6P			FRED G WAGGONER
GATEWAY 1 SW	3246	MESA	2	38 08	108 59	4562	5P	5P			NRS M S HUBBARD
GENOA	3258	LINCOLN	3	39 17	103 30	5599		6P			A O MILEY
GEORGETOWN	3261	CLEAR CREEK	4	39 42	105 43	8570	5P	5P			PUBLIC SERVICE CO
GLENWOOO SPRINGS 1 N	3359	GARFIELO	2	39 34	107 20	5823	5P	5P		H	RAOIO STATION KGLN
GORE PASS RANCH	3423	GRANO	2	40 09	106 28	7602	5P	5P			NRS J N HOHNHOLZ
GRANADA 1 W	3477	PROWERS	1	38 04	102 19	3500				C	CLYOE B KENNEDY
GRAND JUNCTION WB AP	3488	MESA	2	39 07	108 32	4849	MID	MID	5PC	HJ	U S WEATHER BUREAU
GRAND LAKE 1 WNW	3496	GRANO	2	40 16	105 50	8576	3P	3P		H	US NAT PARK SERVICE
GRANO LAKE 6 SSW	3500	GRANO	2	40 11	105 52	8288	5P	5P	5PC		U S BUR RECLANATION
GREAT DIVIOE 12 SE	3539	HOFFAT	2	40 42	107 39	6900				C	FRANK A BOCHNANM
GREAT SAND OUNES NM	3541	LAMBOSA	5	37 43	105 31	8120	5P	5P		H	GREAT SAND OUNES NM
GREELEY	3546	WELO	4	40 26	104 41	4648	8A	8A		C	GT WEST SUGAR CO
GREENLANO 8 SE	3579	EL PASO	4	39 08	104 44	7350				C	FRANK A ROGERS
GREENLANO 9 NE	3584	OOUGLAS	4	39 16	104 44	6725				C	KELSEY POTTENGER JR
GREEN MOUNTAIN OAM	3592	SUMMIT	2	39 53	106 20	7740	4P	4P	4P		U S BUR RECLAMATION
GREYSTONE	3609	MOFFAT	2	40 37	108 40	6800	5P	5P		H	MRS ANN M OUCEY
GROVER 10 W	3643	WELO	4	40 52	104 25	5076	6P	6P		H	MRS ANNA C STINSON
GUFFEY 10 SE	3656	FREMONT	1	38 41	105 23	8200		4P			MRS CLARA G NASH
GUNNISON	3662	GUNNISON	2	38 33	106 56	7694	6P	6P		C	OWEN S WHIPP
HAMILTON	3738	MOFFAT	2	40 22	107 37	6230		6A		H	MRS ETHAL M JORDAN
HARMON RANCH	3783	BACA	1	37 29	102 41	4462		6P			W W HARMON
HARTSEL	3811	PARK	4	39 02	105 48	8866		6P		C H	MRS BESSIE C HANLIN
HASWELL	3826	KIOWA	1	38 27	103 10	4535		6P			ARTHUR F BAILOR
HAWTHORNE	3850	BOULOER	4	39 56	105 17	5923		6P			MRS LAURA E CHESEBRO
HAYDEN	3867	ROUTT	2	40 30	107 15	6337	6P	6P			A RAY GOREE
HERMIT 7 ESE	3951	MINERAL	5	37 46	107 08	9001	4P	4P			MRS MABEL WRIGHT
HOEHNE	4047	LAS ANIMAS	1	37 17	104 23	5720				C	EUGENE S PHILPOTT
HOLLY	4076	PROWERS	1	38 03	102 07	3393	6A	6A		H	W H DAVIS
HOLYOKE	4082	PHILLIPS	3	40 35	102 18	3746	6P	6P		H	F B FLANAGAN
HOT SULPHUR SPRS 2 SW	4129	GRANO	2	40 03	106 09	7800	6P	6P		C	COLO GANE + FISH DEP
HOYT	4135	MORGAN	4	40 00	104 05	4995				C	MRS BERTHA M PORTER
HUGO	4172	LINCOLN	1	39 08	103 28	5034				C	BARBARA L MATTIX
IDAHO SPRINGS	4234	CLEAR CREEK	4	39 45	105 33	7569	5P	5P		H	U S FOREST SERVICE
IGALIA 2 SW	4242	YUMA	3	39 41	102 19	3975		8A			HARVEY W BREWER
IGNACIO 1 N	4250	LA PLATA	2	37 08	107 38	6424	5P	5P			CONSOL UTE AGENCY
INDEPENDENCE PASS 5 SW	4270	PITKIN	2	39 05	106 37	10550		VAR			TWIN LAKES R + C CO
JOES	4380	YUMA	3	39 39	102 41	4200				C	CHAS C SNYDER
JOHN MARTIN DAM	4388	BENT	1	38 05	102 57	3814	4P	4P	4PC	H	CORPS OF ENGINEERS
JULESBURG	4413	SEDGWICK	4	41 00	102 15	3469	5P	5P			MUNICIPAL PWR PLANT
KARVAL	4444	LINCOLN	1	38 44	103 32	5130		7A			EMANUEL S INNESS
KASSLER	4452	JEFFERSON	4	39 30	105 03	5495	5S	5S			OENVER WATER COM
KAUFFMAN 4 SSE	4460	WELO	4	40 50	103 56	5250	5S	5S			MISS THYRA M NELSON

‡ 1 ARKANSAS, 2 COLORADO, 5 KANSAS, 4 PLATTE, 5 RIO GRANDE.

STATION	INDEX NO.	COUNTY	DRAINAGE ‡	LATITUDE	LONGITUDE	ELEVATION	OBSERVATION TIME AND TABLES: TEMP.	PRECIP.	EVAP.	SPECIAL (SEE NOTES)	OBSERVER
KIM 15 NNE	4538	LAS ANIMAS	1	37 27	103 19	5240				C	ROBERT L PLATT
KIOWA 1 W	4581	ELBERT	4	39 21	104 29	6350				C	US SOIL CON SERVICE
KIOWA 5 SE	4584	ELBERT	4	39 17	104 26	6350		6P			CLARENCE WHEELER
KIOWA 4 SW	4585	ELBERT	4	39 18	104 31	6550		6P			MERLE E HENRY
KIOWA 6 S	4587	ELBERT	4	39 16	104 29	6600				C	WELOA S RAISBECK
KIT CARSON	4603	CHEYENNE	1	38 46	102 47	4284	6P	6P		C H	JOSEPH J ZIMMERMAN
KUTCH	4684	ELBERT	1	38 53	103 52	5650				C	NRS R L FLICKINGER
LA JUNTA FAA AIRPORT	4720	OTERO	1	38 03	103 31	4188	MID	MID		C	FEO AVIATION AGENCY
LAKE CITY	4734	HINSDALE	2	38 03	107 19	8890	5P	5P			MRS EMMA L LISKA
LAKE GEORGE 8 SW	4742	PARK	4	38 55	105 29	8500				C	CHARLES J OAVIS
LAKE MORAINE	4750	EL PASO	1	38 49	105 01	10265	MID	MID		C	COLO SPGS WTR WORKS
LAMAR	4770	PROWERS	1	38 04	102 37	3635	MID	MID			CHAS E MC PHERSON JR
LAS ANIMAS 1 N	4834	BENT	1	38 04	103 13	3892	5P	5P		H	AM CRYS SUGAR CO
LEADVILLE	4884	LAKE	1	39 15	106 18	10177	11P	11P			FRED H PELT
LEADVILLE 10 WNW	4886	LAKE	1	39 17	106 28	11000		VAR		S	SAMUEL C JONES
LEROY 7 WSW	4945	LOGAN	3	40 29	103 01	4390		6P			ALBERT LINDSTROM
LIME 3 SE	5001	PUEBLO	1	38 05	104 35	4600		8A			MRS MARY WYATT
LIMON 8 SSW	5015	LINCOLN	1	39 09	103 43	5526	6P	6P		H	FREO H GROVE
LINON	5017	LINCOLN	1	39 16	103 41	5360	MID	MID			MRS OOROTHY A BELL
LIMON HASS RANCH	5020	ELBERT	1	39 00	103 44	5450		8A			MRS ERNA T HASS
LITTLE OOLORES	5040	MESA	2	38 56	108 51	6700		VAR		S	FRANK A SHUGER
LITTLE HILLS	5048	RIO BLANCO	2	40 00	108 12	6200	6P	6P			COLO GANE + FISH OEP
LONGMONT 2 ESE	5114	BOULOER	4	40 10	105 04	4950	8A	8A			GT WEST SUGAR CO
LONGMONT 6 NW	5121	BOULOER	4	40 15	105 09	5145				C	JOHN L NELSON
LONGS PEAK	5141	LARIMER	4	40 17	105 34	9000		VAR		S	U S WEATHER BUREAU
MANASSA	5322	CONEJOS	5	37 11	105 57	7700	5P	5P		H	JAMES O CHAPMAN
MANCOS	5327	MONTEZUMA	2	37 20	108 17	7035	9A	9A			MRS ESTHER M BELL
MANITOU SPRINGS	5352	EL PASO	1	38 52	104 56	6606				C	HARRY KLIEWER
MARVINE	5408	RIO BLANCO	2	40 00	107 35	7200	6P	6P			GUY M STEALEY
MAYBELL	5446	MOFFAT	2	40 31	108 05	5920	6P	6P		H	JOHN P WIESE
MEEKER	5484	RIO BLANCO	2	40 02	107 54	6242	5S	5S		C H	RICHARD G LYTTLE JR
MESA VERDE NAT PARK	5531	MONTEZUMA	2	37 12	108 29	7070	5P	5P		C	PARK SUPERINTENOENT
MONARCH PASS	5695	CHAFFEE	1	38 30	106 20	11342		VAR		S	EARL J MILLIGAN
MONTE VISTA	5704	RIO GRANOE	5	37 35	106 09	7665	5P	5P		C	U S BUR RECLAMATION
MONTROSE NO 1	5717	MONTROSE	2	38 29	107 53	5830		5P	5P		COLO WATER CON BOARD
MONTROSE NO 2	5722	MONTROSE	2	38 29	107 53	5830	7A	7A		H	UNCOMPAHGRE V W U A
MONUMENT 2 WSW	5730	EL PASO	1	39 06	104 55	7400	5P	5P		C	U S FOREST SERVICE
MORRISON 1 SW	5765	JEFFERSON	4	39 39	105 14	6000				C	RAYMONO P BUCKLES
MULE SHOE LODGE 1 SSE	5819	HUERFANO	1	37 35	105 10	8800				C	JOHN A ZEMBER
NEW RAYMER	5922	WELO	4	40 36	103 51	4783				C	RACHEL E BARKER
NORTHOALE	5970	OOLORES	2	37 49	109 01	6693	5P	5P		H	MRS I F SHUTT
NORTH LAKE	5990	LAS ANIMAS	1	37 13	105 03	8800	6P	6P			GLEN C COEN
NORWOOD	6012	SAN MIGUEL	2	38 08	108 17	7017	6P	6P		H	ED JOSEPH
NUNN	6023	WELO	4	40 42	104 47	5185				C	LLOYO A GIFFIN
ORONAY	6131	CROWLEY	1	38 13	103 45	4300		8A			TWIN LAKES R + C CO
OTIS 11 NE	6193	WASHINGTON	3	40 16	102 51	4263		7P			E E LINDGREN
OURAY	6203	OURAY	2	38 01	107 41	7720	5P	5P		C H	IVAN A AMBROSIER
OVID	6225	SEDGWICK	4	40 58	102 23	3531		8A			GT WEST SUGAR CO
PAGOSA SPRINGS	6258	ARCHULETA	2	37 16	107 01	7238	5P	5P			GLEN O EDMONOS
PALISADE I S	6266	MESA	2	39 06	108 21	4740	5P	5P			PUBLIC SERVICE CO
PALISADE LAKE 2 SSE	6271	HINSDALE	2	37 30	107 10	7721		5P			JOHN W TAYLOR
PAOLI	6299	PHILLIPS	3	40 36	102 28	3800				C	OSCAR W LOHN
PAONIA	6306	DELTA	2	38 52	107 35	5685	5P	5P			TED S CRAWFORO
PARADOX	6315	MONTROSE	2	38 22	108 58	5309	7P	7P		H	CHALMER N GARDER
PARKER 9 E	6326	ELBERT	4	39 31	104 39	6300	5P	5P		C H	LOUIS D RUGGLES
PARSHALL 10 SSE	6342	GRANO	2	39 55	106 07	8270		3P			JONAS A RUSSELL
PENROSE 3 NNW	6410	FREMONT	1	38 27	105 04	5501		8A			BEAVER PARK CO
PITKIN	6513	GUNNISON	2	38 36	106 32	9200		6P			ROBERT A RAY
PLACERVILLE	6524	SAN MIGUEL	2	38 02	108 03	7322		4P			MRS MARY F MC CLUER
PLATORO OAM	6559	CONEJOS	5	37 21	106 30	9826		VAR		S	U S BUR RECLAMATION
PLEASANT VIEW 2 W	6591	MONTEZUMA	2	37 35	108 48	6860				C	OON W CLEVER
PUEBLO WB AIRPORT	6740	PUEBLO	1	38 17	104 31	4639	MID	MID		C HJ	U S WEATHER BUREAU
PUEBLO CITY RESERVOIR	6743	PUEBLO	1	38 17	104 39	4687		7A	7A		COL WTR CONT BOARO
PUEBLO ORONANCE OEPOT	6763	PUEBLO	1	38 18	104 21	4680		4P			MISS OPAL J RICKMAN
PYRAMID	6797	ROUTT	2	40 36	107 07	8000		VAR			RALPH B WALKER
RABBIT EARS PASS 6 WSW	6811	ROUTT	2	40 23	106 40	9340		VAR		S	U S WEATHER BUREAU
RANGELY	6832	RIO BLANCO	2	40 05	108 47	5216	5P	5P			TOWN OF RANGELY
RED FEATHER LAKES	6925	LARIMER	4	40 48	105 36	8363	5P	5P			CLOSED 10/21/59
RICO	7017	OOLORES	2	37 41	108 02	8842	6P	6P			CHARLES M ENGEL
RIFLE 2 ENE	7031	GARFIELO	2	39 33	107 44	5319	5P	5P		C	MRS L M THOMPSON
RIO BLANCO	7045	RIO BLANCO	2	39 45	107 57	7200		VAR		S	U S WEATHER BUREAU
RIO GRANOE RESERVOIR	7050	HINSDALE	5	37 43	107 16	9495		VAR		S	SETH E TANKERSLEY
RIVER SPRINGS RS	7094	CONEJOS	5	37 05	106 16	8562		VAR		S	U S FOREST SERVICE
ROCKY FORO 2 ESE	7167	OTERO	1	38 02	103 42	4178	5P	5P			COLO EXP STATION
ROGGEN 2 S	7187	WELO	4	40 06	104 23	4733	5P	5P			WILLIAM C GIBSON
RUSH 2 NNE	7287	EL PASO	1	38 52	104 05	5800	6P	MID			ROBERT B RAPP
RUXTON PARK	7309	EL PASO	1	38 51	104 59	9050	6P	6P		H	COLO SPGS WTR WORKS
RYE	7315	PUEBLO	1	37 55	104 56	6790	5P	5P		H	JAMES MC FARLAND
SAGUACHE	7337	SAGUACHE	5	38 05	106 09	7697	5P	5P		C H	CLARENCE R ICKES
SALIDA	7370	CHAFFEE	1	38 32	106 00	7050	5P	5P		H	CHAMBER OF COMMERCE
SAN LUIS	7428	COSTILLA	5	37 12	105 27	7968				C	NACLOVIO F GALLEGOS
SANTA MARIA RESERVOIR	7450	MINERAL	5	37 48	107 07	9706		VAR		S	GLEN A WHEELER
SAPINERO 8 E	7455	GUNNISON	2	38 28	107 10	7800		VAR		S	U S WEATHER BUREAU
SARGENTS	7460	SAGUACHE	2	38 24	106 26	8465		6P			BERNARO IRBY
SEDALIA 4 SSE	7510	DOUGLAS	4	39 30	104 58	6100		6P			CARROLL HIER
SEDGWICK 5 S	7515	SEDGWICK	4	40 51	102 31	3990	5P	5P		H	LAYTON O MUNSON
SEIBERT	7519	KIT CARSON	3	39 18	102 52	4705				C	GEORGE R SIMON
SHAW 6 SSE	7557	LINCOLN	3	39 27	103 19	5157		C			CHARLES E SCHOONOVER
SHOSHONE	7618	GARFIELO	2	39 34	107 14	5923		6P			PUBLIC SERVICE CO
SILVER LAKE	7648	BOULOER	4	40 02	105 35	10200		VAR		S	CITY ENGINEER
SILVER LAKES TROUT CLUB	7650	CONEJOS	5	37 23	106 24	9300		VAR		S	S L TROUT CLUB
SILVERTON	7656	SAN JUAN	2	37 48	107 40	9322	5P	5P		C H	ROBERT K WYMAN
SIMLA	7664	ELBERT	1	39 09	104 05	6050				C	US SOIL CON SERVICE
SPICER 2 N	7848	JACKSON	4	40 29	106 27	8530	5P	5P		H	MRS H VAN VALKENBURG
SPRINGFIELO	7862	BACA	1	37 24	102 36	4395		7A			HERBERT O MANN
SPRINGFIELO 7 WSW	7866	BACA	1	37 23	102 42	4575	5P	5P	5P		SE COLO BRCH EXP STA
SPRINGFIELO 8 S	7867	BACA	1	37 17	102 37	4500	5P	5P		C H	U S FOREST SERVICE
STATE TURKEY EXP FARM	7928	ARCHULETA	2	37 13	107 16	6662	6P	6P			MRS NADINE FORD
STEAMBOAT SPRINGS	7936	ROUTT

Additional information regarding the climate of Colorado may be obtained by writing to the State Climatologist at Weather Bureau Office, P.O. Box 1079, Denver 1, Colorado, or to any Weather Bureau Office near you.

Figures and lettere following the station name, such as 12 SSW, indicate distance in miles and direction from the post office.

Delayed data and corrections will be carried only in the June and December iseues of this bulletin.

Montbly and seasonal snowfall and heating degree days for the preceding 12 months will be carried in the June issue of this bulletin.

Stations appearing in the Index, but for wbich data are not listed in the tables, are either missing or received too late to be included in this iseue.

Divieions, ae used in "Climatological Data" Table, became effective with data for August 1941.

Unless otherwise indicated, dimensional units used in this bulletin are: Temperature in °F., precipitation and evaporation in inches and wind movement in miles. Monthly degree day totals are the sums of the negative departures of average daily temperatures from 65°F.

Evaporation is measured in the standard Weather Bureau type pan of 4-foot diameter unless otherwise shown by footnote following the "Evaporation and Wind" Table.

Long-term means for full-time stations (those with Weather Bureau, Weather Bureau Airport, or Weather Bureau City in the station name) are based on the period 1921 - 1950 adjusted to represent observations taken at the present location. Long-term means for all stations except full-time Weather Bureau stations are based on the period 1931 - 1955.

Water equivalent valuee published in the "Snowfall and Snow on Ground" Table are the water equivalent of snow, sleet, or ice on the ground. Samplee for obtaining measurements are taken from different points for successive observations; consequently occasional drifting and otber causee of local variability in the snowpack may result in apparent inconsistencies in the record.

Entries of snowfall in the "Climatological Data" Table and the "Snowfall and Snow on Ground" Table, and in the "Seasonal Snowfall" Table include enow and eleet. Entries of snow on ground include snow, sleet, and ice.

Data in the "Daily Precipitation" Table; "Daily Temperature" Table; and "Evaporation and Wind" Table, and snowfall in the "Snowfall and Snow on Ground" Table, when published, are for the 24 hours ending at time of observation. The Station Index shows observation times in local standard time.

Snow on ground in "Snowfall and Snow on Ground" Table ie at observation time for all except Weather Bureau and FAA stations. For tbeee etations snow on ground values are at 5:00 a.m. MST.

In tbe Station Index the letters C, G, H, J, and S in the "Special" column under the heading "Observation Time and Tables", indicate the following:

C Weighing Rain Gage Recording Station. Hourly precipitation values are processed for special purposes, and are published later in "Hourly Precipitation Data" Bulletin.

G "Soil Temperature" Table.

H "Snowfall and Snow on Ground" Table.

J "Supplemental Data" Table.

S Storage Precipitation Station. Precipitation measurements, made at irregular intervals, will be publiehed later in "Precipitation Data from Storage-Gage Stations" Bulletin.

No record in the "Climatological Data" Table and the "Daily Temperature" Table is indicated by no entry.

Interpolated values for monthly precipitation totals may be found in tbe annual issue of this publication.

- No record in the "Supplemental Data" Table; "Daily Precipitation" Table; "Evaporation and Wind" Table; "Snowfall and Snow on Ground" Table; "Daily Soil Temperature" Table; and the Station Index.

+ And aleo on an earlier date or dates.

* Amount included in following measurement, time distribution unknown.

Thermometere are generally exposed in a shelter located a few feet above sod-covered ground; however, the reference indicatee that the tbermometers are exposed in a shelter located on the roof of a building.

// Gage is equipped with a windshield.

AR Tbis entry in time of observation column in Station Index means after rain.

AM Data based on observational day ending before noon.

B Adjusted to a full month.

D Water equivalent of snowfall wholly or partly estimated, using a ratio of 1 inch water equivalent to every 10 incbes of new snowfall.

M One or more days of record missing; if average value is entered, lese than 10 days record is missing. See "Daily Temperature" Table for detailed daily record. Degree day data, if carried for this station, have been adjueted to represent the value for a full month.

R Amounts from recording gage. (These amounts are essentially accurate but may vary slightly from the amounte to be publiehed later in Hourly Precipitation Data.)

SS This entry in time of observation column in Station Index means observation made near sunset.

T Trace, an amount too small to measure.

V Includee total for previous month.

VAR This entry in time of observation column in Station Index means variable.

Subscription Price: 20 cents per copy, monthly and annual; $2.50 per year. (Yearly subscription includes tbe Annual Summary.) Checke and money orders should be made payable to the Superintendent of Documents. Remittances and correspondence regarding eubscriptions ehould be sent to the Superintendent of Documents, Government Printing Office, Washington 25, D.C.

General weather conditions in the U.S. for each month are deecribed in the publications MONTHLY WEATHER REVIEW, MONTHLY CLIMATOLOGICAL DATA - NATIONAL SUMMARY, and STORM DATA, all of wbich may be obtained from the Superintendent of Documente, Government Printing Office, Waehington 25, D.C.

Information concerning the history of changes in locations, elevations, exposure, etc., of substations througb 1955 may be found in the publication SUBSTATION HISTORY for this state. That publication may be obtained from the Superintendent of Documents. Government Printing Office, Washington 25, D.C. for 50 cents. Similar information for regular Weather Bureau stations may be found in tbe lateet annual iseuee of Local Climatological Data, obtained as indicated above, price 15 cente.

CORRECTED DATA WILL BE FOUND ON PAGE 197.

USCOMM-WB-Aebeville - 2/5/60 - 1125

30 1/7:

U. S. DEPARTMENT OF COMMERCE
FREDERICK H. MUELLER, Secretary
WEATHER BUREAU
F. W. REICHELDERFER, Chief

CLIMATOLOGICAL DATA

COLORADO

CLEMSON COLLEGE LIBRARY
MAR 8 - 1960
AGRI. REF. DEPT.

ANNUAL SUMMARY 1959

Volume LXIV No. 13

ASHEVILLE: 1960

Table 1

AVERAGE TEMPERATURES AND DEPARTURES FROM LONG-TERM MEANS

Station	January		February		March		April		May		June		July		August		September		October		November		December		Annual	
	Temperature	Departure	Temperature	Departure	Temperature	Departure	Temperature	Departure	Temperature	Departure	Temperature	Departure	Temperature	Departure	Temperature	Departure	Temperature	Departure	Temperature	Departure	Temperature	Departure	Temperature	Departure	Temperature	Departure
AKRON FAA AP	26.6		27.8		35.4		44.5		55.7		71.2		73.0		74.0		60.3		46.3		34.7		34.0		48.6	
ALAMOSA WB AP	17.2	0.3	23.1	0.1	30.1	- 1.7	41.4	- 0.3	50.7	- 0.1	62.3	3.7	64.5	0.4	63.6	1.8	54.0	- 0.7	42.8	- 1.3	30.5	1.0	24.0	4.6	42.0	0.6
ALLENSPARK	24.6		24.3		28.6		36.2M		45.3		57.5M		58.7		59.2		49.0M		39.3		31.1		29.2		40.3	
ALTENBERN	23.8		29.8		36.6M		46.0		55.2		65.8		69.5M		67.2		57.6		46.8		34.3		28.8		46.8	
ARBOLES	27.5		31.7		36.5		48.2		55.3		67.9		71.7		69.3		60.8		49.7		37.2		32.3		49.0	
ASPEN	23.2		M		32.0		39.5		47.9		59.5		61.1		60.2		51.2		40.6		31.4		26.0		-	
BAILEY	25.4M		25.5		29.8		38.6		48.5		60.0M		61.4		61.0		52.2		42.0		34.1		28.3		42.3	
BOND	24.2		26.0		33.1		42.5		52.8		62.7		66.0		64.2		54.8		44.1		33.2		24.0		44.0	
BONNY DAM	26.6		28.4		36.9		46.6		58.8		73.6		73.4		77.5		62.8		47.8		35.3		34.8		50.2	
BOULDER	32.6	0.1	31.6	- 3.1	40.5	1.2	47.0	- 1.9	57.1	0.2	70.6	3.8	71.9	- 1.7	73.0	1.2	60.4	- 3.7	49.6	- 4.0	40.6	- 0.7	39.0	3.9	51.2	- 0.4
BRANSON	31.1		35.2		38.3		48.4		58.6		68.9M		70.7M		72.2		62.2M		50.8M		40.5		35.2		51.0	
BUENA VISTA	29.0	4.6	26.7M	- 0.4	34.4	1.6	42.0	0.6	51.7	2.2	62.5	4.1	65.0M	1.7	65.1M	3.3	55.1	- 0.7	43.8	- 3.3	36.4	2.4	31.0M	3.9	45.2	1.6
BURLINGTON	30.1	0.1	28.3	- 5.3	41.4	2.0	49.6	- 0.4	58.2	- 0.8	71.6	2.2	73.5	- 2.5	75.2	1.2	62.9	- 3.1	48.8	- 5.4	37.8M	- 2.1	35.9	3.3	51.1	- 0.9
BYERS	28.9	0.0	30.0	- 2.0	36.9M	- 0.8	45.3	- 2.4	56.5M	0.1	69.4	2.5	72.1	- 2.0	73.1	0.9	60.8	- 3.1	46.9M	- 5.6	35.4	- 3.4	32.6M	0.9	49.0	- 1.2
CANON CITY	36.8	0.1	37.1	- 1.6	43.7	0.5	51.2	- 0.9	61.0	0.6	73.1	3.3	74.9	- 1.2	75.3	1.1	63.6	- 3.5	51.5	- 5.4	44.7	- 0.2	40.8	1.8	54.5	- 0.4
CEDAREDGE	30.0	3.1	33.4	1.8	38.9	0.4	48.4	0.2	58.2	1.4	69.4	4.4	72.8	0.9	69.6	0.1	60.7	- 1.9	49.0	- 2.7	37.0	- 0.8	30.8	0.7	49.8	0.6
CENTER	17.8		24.7		31.2		40.8		49.1		61.2		61.7		60.7		52.0		41.9		30.5		26.6		41.5	
CHEESMAN	28.5	0.5	29.2	- 1.1	33.6	- 1.8	42.0	- 1.9	51.7	- 0.4	62.8	0.8	65.2	- 2.3	66.3	0.4	56.6	- 2.9	45.3	- 3.9	37.1	- 0.3	32.2	0.7	45.9	- 1.0
CHERRY CREEK DAM	29.3		29.4		35.5		45.5		55.7		68.2		70.7		70.9		59.6		47.5		37.8		33.5		48.6	
CHEYENNE WELLS	30.3	1.0	31.3	- 1.6	39.5	0.2	48.2	- 2.3	59.1	- 0.5	72.4	2.6	74.1	- 2.2	75.1	0.5	63.2	- 3.0	49.6	- 5.0	37.3M	- 2.7	35.6	4.1	51.3	- 0.8
CIMARRON 3 SE	18.2M		22.2		31.0		41.6		51.8		61.9		65.3		62.6		54.5		44.1		32.3		19.4		42.1	
CLIMAX 2 NW	14.1		14.6		16.6		25.9		36.4		48.4		50.8		49.9		41.8		31.2		20.9		21.2		31.0	
COCHETOPA CREEK	13.2		18.3		26.2		36.9		47.3		58.5		61.3		59.0		51.3		40.3		27.7		21.0		38.4	
COLLBRAN	26.8	4.9	31.0	4.0	37.1	1.3	46.9	0.5	55.8	1.2	67.3	4.6	70.4	1.1	68.9	2.1	58.8	- 0.2	48.6	0.3	37.0	2.8	30.2	4.6	48.2	2.2
COLORADO NM	28.0		32.1		41.2M		51.3M		62.5M		75.5M		79.4M		74.4		64.0		51.0		37.6		31.1		52.3	
COLO SPRINGS WB AP	29.3	0.5	31.3	- 0.5	36.3	- 0.5	43.9	- 2.6	56.5	1.1	68.1	2.6	69.9	- 1.3	70.6	0.9	59.0	- 3.0	45.5	- 5.9	36.4	- 2.7	34.5	3.0	48.4	- 0.7
CONEJOS 3 NNW	20.3		25.2M		31.4		42.3		50.6		61.3		64.4		62.1		54.5		44.0		31.3		25.1		42.7	
CORTEZ	30.4	3.4	33.2	1.4	38.5	0.1	48.8	1.3	57.9	2.1	69.5	5.3	73.5	2.2	70.8	1.2	61.8	- 0.3	50.7	- 0.3	37.9	0.6	32.0	2.7	50.4	1.6
CRAIG	20.0		25.6		31.2		41.8		51.2		63.3		66.5		64.8		54.0		43.3		32.6		26.3		43.4	
CRESTED BUTTE	16.2	3.0	18.0	2.0	22.9	0.5	32.5	- 1.1	44.7	0.6	56.0	4.1	57.8	- 0.3	57.0	0.1	48.2	- 1.8	39.1	- 1.2	29.2	3.4	21.7	5.1	36.9	1.2
DELHI	27.4		35.4		39.5		49.6		60.8		71.9		74.7		75.1		65.3		50.9		40.5		34.3		52.1	
DEL NORTE	21.8	1.3	26.0M	0.3	33.9M	0.5	43.3M	0.4	50.5M	- 0.3	61.2	2.4	63.0	- 0.7	62.2	- 0.1	55.8M	- 0.5	45.4M	- 1.1	33.5M	0.2	28.1M	4.9	43.7	0.6
DELTA 1 E	29.0	2.9	35.3	2.2	40.7	- 1.1	51.7	- 0.2	61.5	0.6	71.8	3.2	75.2	0.1	71.0	- 1.5	61.6	- 3.3	49.9	- 3.3	36.2	- 1.2	30.0	1.4	51.2	0.0
DENVER WB AP	30.0	1.3	30.2	- 1.8	37.6	- 0.2	45.6	- 1.9	56.2	- 0.1	70.9	4.5	72.6	- 0.2	73.0	1.7	61.1	- 1.4	48.1	- 3.4	37.6	- 1.7	36.5	4.8	50.0	0.2
DENVER WB CITY	32.1	0.7	32.8	- 1.7	39.4	0.1	46.5	- 2.1	56.9	- 0.4	72.0	4.7	74.1	0.4	74.1	1.7	61.9	- 1.8	48.8	- 4.2	39.1	- 2.2	38.3	4.2	51.3	- 0.1
DILLON 1 S	16.2	1.2	19.4	2.1	21.0	- 1.7	31.1	- 1.8	42.7	0.7	51.7	2.3	54.0	- 1.1	53.5	- 0.3	45.0	- 2.8	36.3	- 2.1	25.8	0.5	20.5	2.3	34.7	- 0.1
DURANGO	29.4	4.8	30.3	0.8	37.6	1.1	46.5	1.4	53.4	1.2	64.1	4.0	67.0	0.0	66.0	0.1	57.3	- 1.4	47.6	- 1.1	36.8	0.7	31.3	3.9	47.3	1.3
EADS	28.7		31.6		41.0		49.8		61.0		73.8		74.8		76.0		63.9		50.2		38.8		37.0		52.2	
EAGLE FAA AP	20.3		24.7		32.4		41.8		51.5		61.8		64.5		63.6		52.9		42.7		31.3		21.9		42.4	
EDGEWATER	31.7M	0.2	33.0	- 1.5	40.2	0.6	48.5	- 1.0	58.1	0.2	71.4	3.5	72.5	- 1.9	73.5	0.9	61.7	- 2.2	49.2	- 3.3	41.4	1.4	36.8	2.5	51.5	- 0.1
ESTES PARK	28.7	2.6	28.6	1.0	32.8	1.4	38.7	- 1.1	48.8	1.5	59.3	3.5	60.1	- 2.3	61.4	0.5	52.5	- 1.4	43.3	- 2.1	35.9	1.4	33.0	3.6	43.6	0.7
EVERSOLL RANCH	30.7		37.5M		45.2		55.2M		66.6M		76.9		77.6		78.9M		68.1M		54.4M		41.3		37.8M		55.9	
FLAGLER 2 NW	28.4		29.7		36.1		44.3		56.0		69.6		72.3		73.6M		60.7		46.6		35.4		33.8		48.9	
FORDER 8 S	27.3M		30.7		38.6		46.2		59.6M		72.3M		73.4M		M		61.6		48.1M		36.5		33.6M		-	
FORT COLLINS	27.1	0.5	26.1	- 3.7	37.7	1.4	43.1	- 3.7	54.7	- 0.6	67.9	3.4	71.0	- 0.2	71.3	2.3	58.0	- 2.1	45.8	- 3.4	35.7	- 1.1	34.2	4.3	47.7	- 0.4
FORT LEWIS	26.3	3.7	24.9	- 1.2	31.6	- 0.2	40.9	- 0.6	48.7	- 0.3	60.3	3.5	64.1	0.5	61.8	- 0.1	53.7	- 1.1	44.4	- 1.3	33.7	0.3	28.6	2.9	43.3	0.5
FORT LUPTON	27.7		27.3		37.5		M		57.1		70.5		72.4		72.3M		60.8		47.6		37.7		34.4		-	
FORT MORGAN	23.1	- 1.1	24.1	- 4.8	36.7M	- 0.2	44.7	- 3.7	58.0	0.5	72.1	4.5	73.1	- 1.1	74.1	2.2	61.0	- 1.7	47.3	- 3.9	34.8	- 1.6	33.1	5.6	48.5	- 0.5
FRASER	13.3	0.4	12.5	- 3.2	17.6	- 4.4	28.8	- 4.2	41.9	0.0	51.7	2.1	52.6	- 2.5	52.7	- 0.5	41.8	- 4.7	34.4	- 2.1	23.1	- 0.1	16.8	1.0	32.3	- 1.5
FRUITA 2 N	27.2	1.6	34.9	2.8	40.2	- 1.2	51.1	- 0.9	61.4	0.3	73.6	4.5	75.7	- 0.9	72.1M	- 1.4	61.0	- 4.2	50.0	- 2.9	35.5	- 2.2	30.0	1.4	51.1	- 0.2
GATEWAY 1 SW	32.6		38.9M		45.4		55.4M		65.1M		77.1M		80.2		74.6M		66.4M		54.1M		40.4M		31.8		55.1	
GEORGETOWN	26.9		27.0		29.5		37.9		46.4M		61.1		62.6M		62.3M		51.9		42.3M		33.8M		31.7M		42.8	
GLENWOOD SPRINGS 1 N	26.7	2.2	29.1	- 0.6	36.9	- 1.0	46.5	- 1.4	55.9	- 0.4	67.4	3.4	70.0	- 1.4	67.8	- 1.4	58.1	- 3.7	48.2	- 2.9	36.1	- 0.8	30.4	3.0	47.8	- 0.4
GORE PASS RANCH	16.8M		M		M		35.5M		46.4M		56.1M		57.6		57.6		52.2M		46.4M		35.1M		19.3M		-	
GRAND JUNCTION WB AP	29.4	5.4	35.7	3.7	41.3	0.1	52.6	0.8	62.9	0.8	75.7	4.5	79.5	1.3	75.3	- 0.3	64.6	- 2.7	52.4	- 2.0	38.1	- 0.5	32.2	3.7	53.3	1.2
GRAND LAKE 1 WNW	16.9		17.1		21.5		31.5		42.5		52.6		54.1		54.6		46.6		36.4		24.2		19.3		34.8	
GRAND LAKE 6 SSW	14.6		14.9		21.2		33.3		44.3		55.0		56.5		57.3		47.6		38.6		27.3		19.5		35.8	
GREAT SAND DUNES NM	23.9		26.2		32.6		41.4		52.0		63.3		64.7M		63.2		56.0		44.1		33.1		28.0		44.0	
GREELEY	22.9	- 1.1	23.8	- 4.8	36.6	0.4	44.7	- 2.8	57.2	0.4	70.6	3.7	72.0	- 2.0	72.3	0.6	59.1	- 3.1	45.0	- 4.9	32.8	- 2.5	31.4	4.2	47.3	- 1.1
GREEN MOUNTAIN DAM	20.8		22.4		27.2		38.4		49.0		60.4		62.3		61.7		52.5		42.8		31.2		22.4		40.9	
GREYSTONE	-		-		-		-		M		66.9		70.8		67.5		56.3		45.8		-		29.4		-	
GROVER 10 W	28.2	1.5	25.8	- 3.4	34.7	- 0.1	42.3	- 3.0	54.3	0.1	68.0	3.8	70.1	- 1.8	72.3	2.3	59.5	- 2.0	46.0	- 4.6	35.0	- 2.2	34.4	4.1	47.6	- 0.4
GUNNISON	14.8	3.7	19.2	3.6	28.3	1.8	38.9	- 1.1	48.8	0.4	59.0	2.7	62.2	- 0.1	60.2	- 0.5	51.7	- 1.6	41.7	- 1.4	29.9M	1.4	21.3	4.9	39.7	1.2
HAYDEN	20.4		22.5		29.5		41.7		50.9		62.1		64.7		63.9		52.9		42.1		30.9		25.7		42.3	
HERMIT 7 ESE	19.5	7.1	14.1	- 1.8	23.3	0.2	35.3	0.7	41.9	- 1.1	53.5	3.3	56.6	0.1	55.6	0.4	47.3	- 1.4	38.5	- 0.9	25.0	- 0.8	17.6	2.9	35.7	0.7
HOLLY	26.1		31.8		39.5		50.3		63.2		75.5		76.7		78.3		64.8		50.9		38.2		35.4		52.6	
HOLYOKE	27.3	0.0	28.3	- 2.3	37.8	0.8	47.6	- 0.9	57.8	- 0.1	72.5	4.3	74.0	- 1.9	76.4	2.6	62.5	- 1.9	48.4	- 3.8	36.8	- 0.9	36.2	6.6	50.5	0.2
HOT SULPHUR SPR 2 SW	17.8		18.9M		24.9		37.8M		46.8		57.6M		59.6		60.2M		50.5		40.2M		29.0M		22.1M		38.8	
IDAHO SPRINGS	28.7	2.8	27.7	- 0.1	32.8	0.5	41.3	0.3	48.6	0.3	61.0	4.0	62.2	- 0.6	61.9	0.3	51.2M	- 3.9	41.6	- 4.0	33.5	- 0.9	31.1	2.5	43.5	0.1
IGNACIO 1 N	26.4M	3.4	29.0	0.5	35.8	- 0.6	46.0M	0.4	53.6	0.1	65.6M	4.1	69.4	1.0	66.9	0.0	57.6	- 2.0	48.0M	- 1.1	35.3	- 0.1	29.7	3.1	47.0	0.8
JOHN MARTIN DAM	28.7		34.8		44.1		52.6		65.5		75.6		76.7		77.6		66.4		52.8		40.0		36.4		54.3	
JULESBURG	28.9	1.1	29.4M	- 2.1	39.0	1.2	49.2	- 0.5	59.6	0.6	73.3	4.3	74.7	- 1.9	76.0	1.6	63.5	- 1.1	49.3	- 3.2	35.9	- 2.3	34.8	5.1	51.1	0.2
KASSLER	32.4	- 0.5	32.0	- 3.2	38.2	- 2.1	47.2	- 2.8	57.3	- 0.7	70.6	3.1	72.3	- 2.0	72.9	0.2	62.0	- 3.5	49.0	- 6.3	40.7M	- 1.5	36.6M	1.0	50.9	- 1.6
KAUFFMAN 4 SSE	26.1		24.2		33.0M		42.8		53.1		65.9		68.0		70.7		55.7		45.2M		31.7M		33.6		45.8	
KIT CARSON	29.3		31.1		39.5		48.3M		60.4M		73.8		73.6M		M		62.1M		51.3M		M		34.4M		-	
LA JUNTA FAA AP	26.9		33.9		41.2		50.9		63.7		75.6		77.5		78.4		65.5		51.3		39.4		36.5		53.4	
LAKE CITY	18.3		20.5		27.7		41.0		47.2		59.2		62.4		59.5		52.0		41.9		29.2		23.9		40.3	
LAKE MORAINE	22.5M	3.1	22.7M	2.4	25.1M	1.8	33.5M	2.2	43.1M	3.9	53.9M	4.4	53.5M	- 1.1	54.3M	1.4	48.9	0.9	36.7M	- 2.3	30.0	2.0	24.7	2.0	37.4	1.7
LAMAR	26.2	- 4.2	33.3	- 2.2	40.7	- 1.5	50.9	- 2.3	64.1	1.3	75.5	2.1	76.8	- 2.1	77.6	0.1	64.0	- 4.8	50.8	- 5.4	37.5	- 3.2	36.0	3.5	52.8	- 1.6
LAS ANIMAS 1 N	28.3	- 2.6	34.4	- 1.2	42.9	- 0.8	52.3	- 2.3	64.8	0.4	76.1	1.5	76.0	- 3.4	77.4	0.0	65.5	- 3.5	51.3	- 4.8	39.6	- 1.2	34.7	1.4	53.6	- 1.4
LEADVILLE	18.8	0.9	17.7	- 1.6	20.7	- 2.6	30.3	- 2.4	42.2	0.4	54.1M	3.1	M		55.3	- 0.3	46.5	- 3.1	34.9M	- 4.7	25.9M	- 0.7	22.9	2.7	-	
LIMON 8 SSW	27.1	- 0.9	28.6	- 2.0	35.2	- 0.9	43.2	- 3.2	55.6	0.3	67.9	2.5	69.6	- 2.5	71.3	0.8	57.3	- 5.0	45.1	- 6.1	34.3	- 2.9	31.3	0.7	47.2	- 1.6
LIMON	27.5		29.7		33.3		42.7		55.3		67.6		69.2		70.7		56.5		44.2		32.9		31.7		46.8	
LITTLE HILLS	22.4M		25.9		31.4		41.0		49.7		62.3		65.8		64.0		54.8		43.5		33.5		25.5		43.3	
LONGMONT 2 ESE	26.3	- 0.8	27.2	- 3.4	37.2	0.1	43.6	- 3.8	56.0	- 0.1	69.2	4.0	69.7M	- 2.1	70.4	0.2	59.1	- 2.7	45.5	- 5.2	35.7	- 1.5	32.9	2.5	47.7	- 1.1
MANASSA	19.6	1.9	25.6	0.8	31.4	- 1.4	42.5	0.1	51.0	0.3	M		-		M		53.9	- 2.0	43.5	- 2.6	31.2	- 0.4	24.6M	3.2	-	
MARVINE	22.1		25.0		28.1		38.5		49.4		57.6		59.8		56.9		50.0		39.5		31.2		27.0		40.4	
MAYBELL	23.2		26.3		34.0		43.9		52.7		63.9M		66.7		64.9		54.4		42.2		32.5		24.1		44.1	
MEEKER	24.1		27.5		33.8		44.2		51.7		64.0		65.9		64.0		55.0		44.9		35.4		28.4		44.9	
MESA VERDE NP	32.9	3.4	31.6	- 1.5	39.2	0.6	49.3	0.9	57.7	0.7	69.5	2.4	74.1	1.0	69.7	- 1.2	63.1	- 1.2	51.7	- 1.2	39.5	- 0.3	33.6	1.7	51.0	0.4
MONTE VISTA	15.8		22.9		29.7		39.8		49.2		59.1		61.5		61.4		52.4		42.7		31.1		25.2		40.9	
MONTROSE NO 2	28.9	2.9	32.9	1.7	37.6	- 1.5	49.0	0.1	59.4	1.6	70.7	3.8	74.0	0.7	70.1	- 0.6	61.6	- 1.7	48.5	- 3.1	36.5	- 0.5	28.7	0.1	49.8	0.3
MONUMENT 2 WSW	28.0	- 0.2	28.1M	- 1.8	32.3M	- 1.9	41.5	- 1.4	51.8	0.5	63.6	2.6	67.4M	- 0.4	68.2M	2.0	56.9	- 2.4	43.9	- 5.5	35.9	- 1.1	35.4M	3.8	46.1	- 0.5
NORTHDALE	25.6M	3.7	27.9	1.5	35.7	1.5	44.7	0.8	51.8	- 0.2	64.1	3.9	69.7	1.6	66.4	0.3	58.2	0.0	46.2	- 0.9	34.7	1.2	28.2	2.6	46.1	1.3
NORTH LAKE	27.9		27.2		30.2		38.6		48.5		57.3		60.1		60.3		53.6		43.1		34.2		30.3		42.6	
NORWOOD	24.4M		26.1		32.7		43.7M		52.2		64.5		66.4		63.5		55.2		45.0		33.2		27.2		44.5	
OURAY	29.3		29.0		33.6		43.2		52.7		63.3		67.6		62.7		56.7		45.8		36.3		30.7		45.9	
PAGOSA SPRINGS	23.3		24.9		32.8		42.2		49.4		60.9		64.6M		64.0		53.4M		43.9		33.0		28.1		43.4	
PALISADE 1 S	31.7		37.9		44.1		54.5		64.1		76.1		79.8		76.7		66.4		54.2		40.9		34.4		55.1	
PAONIA	29.0		33.4		39.0		49.1		57.7		69.2		72.4		70.2		60.6		50.5		37.0		30.1		49.9	
PARADOX	30.4		34.2		39.7		50.2		59.7		71.3		74.9		72.1		62.8		50.5		38.2M		31.9M		51.3	
PARKER 9 E	28.4		29.1		33.3		43.4		53.3		66.3		69.6		70.6		58.4		45.1		35.0		32.5		47.1	
PLATORO DAM	-		-		-		-		40.1		50.4		-		-		-		-		-		-		-	
PUEBLO WB AP	27.9	- 1.5	33.7	- 0.4	39.9	- 0.1	48.5	- 1.3	61.0	1.8	72.5	3.4	74.7	- 0.2	74.9	1.6	63.0	- 1.8	49.4	- 3.4	38.7	- 0.6	35.2	4.1	51.6	0.1
RANGELY	23.2		29.2		36.4		47.4		56.8		69.1		72.7		70.5		-		48.9M		35.1		24.8		-	

See reference notes following Station Index.

AVERAGE TEMPERATURES AND DEPARTURES FROM LONG-TERM MEANS

Station	January		February		March		April		May		June		July		August		September		October		November		December		Annual	
	Temperature	Departure	Temperature	Departure	Temperature	Departure	Temperature	Departure	Temperature	Departure	Temperature	Departure	Temperature	Departure	Temperature	Departure	Temperature	Departure	Temperature	Departure	Temperature	Departure	Temperature	Departure	Temperature	Departure
RED FEATHER LAKE5	22.2		23.3		26.4		35.1		43.8		58.1		59.8		60.7		49.1		M		-		-		-	
RED FEATHER LAKE5 6	-		-		-		-		-		-		-		-		-		M		32.6		31.3		-	
R!CO	25.0		23.5		29.2		38.7		44.8		55.1		59.7		57.2		49.0		42.6		31.1		28.3		40.4	
RIFLE 2 ENE	25.9	3.3	30.3	1.2	38.1	- 0.3	47.1	- 1.6	56.5	- 0.5	65.6	1.1	67.3	- 4.2	65.4	- 3.8	56.0	- 4.8	46.4	- 3.6	34.7	- 1.5	27.9	1.2	46.8	- 1.1
ROCKY FORO 2 E5E	26.7	- 3.6	34.2	- 0.8	42.3	0.5	50.9	- 1.6	63.6	2.1	74.6	3.0	75.7	- 1.3	76.8	2.0	64.3	- 2.4	50.9	- 3.6	39.3	- 0.3	35.1	2.9	52.8	- 0.3
ROGGEN 2 5	27.4		25.9		34.2		46.2		57.0		69.6		71.0		72.0		59.2		47.3		36.5		33.6		48.3	
RUSH 2 NNE	27.4		30.4		34.7		43.6		55.4		66.4		68.8		70.5		58.6		45.7		34.1		33.8		47.4	
RUXTON PARK	-		-		-		-		-		-		-		-		48.2M		38.3		31.5		27.7		-	
RYE	29.9		31.0		35.4		44.5		53.9		64.5		66.1		67.2		58.6		45.9		37.8		34.8		47.5	
5AGUACHE	23.6		26.8		33.0		42.1		50.4M		62.7M		63.8		62.9		55.0		44.5		33.3		28.4		43.9	
5AL1DA	30.7		30.7		37.4		44.5		54.3		63.8		65.5		65.1		55.3		44.2		37.2		32.0		46.8	
5EDGW1CK 5 5	26.7		26.0		36.6		46.9		57.6		71.5		73.4		76.2		62.0		47.5		34.8		35.0		49.5	
5ILVERTON	20.1	3.6	17.9	- 1.1	24.6	0.8	35.8	2.4	44.0	2.2	53.9	4.7	57.4	2.4	54.6	0.6	48.4	0.4	37.8	- 1.2	28.3	1.6	22.6	3.5	37.1	1.6
5PR1NGFIELD 7 WSW	30.1		35.6		41.0		50.5		61.6		71.9		73.0		73.8		63.5		51.1		40.0		36.2		52.4	
5PR1NGF1ELO 8 S	27.0M		35.3M		M		49.6M		60.9M		73.4M		73.7M		75.4M		63.7M		52.3		40.1		35.7M		-	
STATE TURKEY EXP FARM	24.7M		27.4M		M		M		50.4M		M		M		64.4M		M		46.0M		33.0M		29.3M		-	
5TEAM8OAT 5PR1NG5	17.9	3.1	21.5	1.9	25.6	- 1.9	37.8	- 1.5	48.5	0.1	58.5M	3.2	61.5	- 0.7	60.4	- 0.3	49.9	- 3.4	40.5	- 2.9	28.4	- 0.9	23.4	4.4	39.5	0.1
5TER1NG	24.5	- 0.3	25.8	- 3.3	36.1	- 0.3	46.0	- 2.3	57.6	0.3	72.0	4.9	72.7	- 1.5	72.7	0.4	60.1	- 2.5	45.9	- 5.1	34.1	- 2.6	33.9	6.2	48.5	- 0.5
5TRATTON 3 NE	28.3		29.7		37.8		46.0		57.1		70.7		73.4		75.0		61.9		47.4		35.3		33.7		49.7	
SUGAR LOAF RE5ERVO1R	14.9		14.2		17.4		28.0		39.7		52.0		54.3		53.7		44.2		34.6		25.8		19.2		33.2	
TACONY 7 5E	28.7		32.7M		39.1M		49.2M		61.2		72.1		73.9		74.2M		62.6M		49.4		38.6		-		-	
TAYLOR PARK	10.4		10.2		16.6		30.3		41.7		53.5		55.7		54.8		46.4		36.9		25.0		15.6		33.1	
TELLUR1DE	23.5	2.2	23.1	- 0.7	27.7	- 0.7	38.1	0.5	46.6	1.5	57.5	4.6	60.6	2.0	57.7	0.6	50.4	- 1.3	41.6	- 1.3	30.6	- 0.2	26.9	3.5	40.4	0.9
TR1N1DAO	31.4		36.3		40.9		48.3		60.1		68.4		71.3		71.6		63.9		51.8		40.7		36.4		51.8	
TR1N1DAO FAA AP	25.6		34.2		38.6		48.6		59.6		69.9		72.8		73.2		64.2		50.2		38.2		35.5		50.9	
TWO 8UTTE5 1 NW	29.2		33.2		41.4		49.9		61.1		72.3M		74.6M		76.6		64.7		51.3		41.2		36.9M		52.7	
VALLECITO DAM	26.5		24.1		33.2		43.0		50.2		62.1		65.7		63.2		55.7		45.3		31.7		30.4		44.2	
WAGON WMEEL GAP 3 N	18.7		16.0		26.2		36.2		43.8		54.9		58.8M		57.8		48.5M		37.1M		27.3		18.9		37.0	
WALDEN	16.1		18.1		23.1		34.1		44.2		55.8		57.2		56.2M		46.3		36.7		27.4		21.8		36.4	
WALSEN8URG POWER PLANT	32.7		35.0		39.9		47.3		57.9		69.1		71.5		71.9		62.1		49.9		40.4		36.5		51.2	
WATERDALE	27.3	- 1.2	27.0	- 4.1	36.0	- 0.9	42.7	- 4.2	54.2	- 0.8	65.0	1.3	-		69.2	0.3	56.6	- 4.7	45.8	- 4.2	36.4	- 1.3	34.1	2.5	-	
WESTCL1FFE	22.6		25.7		31.0		38.9		50.7		60.3		61.8M		61.8M		53.1		38.6		33.0		27.2		42.1	
WETMORE 2 5	31.3		32.5		38.3M		46.3		55.9M		67.7		70.1		70.7		60.9		48.0		40.1		37.5		49.9	
WOLF CREEK PA55 1 E	19.1		17.8		22.1		29.5		38.1		50.0		52.7		50.3		43.9		31.8		28.1		24.7		34.0	
WRAY 3 WNW	-		-		41.0M	2.5	47.4	- 2.4	59.8	0.8	73.2	4.1	73.7	- 2.7	75.9	2.1	61.9	- 2.7	47.9	- 4.4	35.7	- 2.6	35.5	5.2	-	
YUMA	27.2		29.3		38.3		48.1		58.8		73.7		74.5		76.3		62.7		49.0M		34.6		30.6		50.3	
DIVI5ION AVERAGE5																										
ARKANSA5 ORA1NAGE	27.8	- 1.2	31.1	- 0.8	37.0	- 0.2	45.9	- 1.2	57.4	1.8	68.8	3.1	70.8	- 0.6	70.8	1.3	59.9	- 2.5	47.2	- 4.3	37.0	- 1.0	33.5	2.3	48.9	- 0.3
COLORADO ORA1NAGE	23.4	2.7	26.1	1.5	32.2	0.6	42.6	0.3	51.8	1.0	63.0	4.1	66.2	0.5	64.0	0.1	55.0	- 2.0	44.5	- 1.8	32.8	0.4	26.5	2.6	44.0	0.8
KAN5A5 ORA1NAGE	28.1	0.0	29.1	- 2.4	38.2	0.6	46.9	- 1.8	57.9	0.2	72.5	4.3	73.5	- 1.9	75.4	1.9	62.1	- 2.5	48.0	- 4.8	35.9	- 2.4	34.9	4.4	50.2	- 0.4
PLATTE ORA1NAGE	27.2	1.7	27.2	- 1.1	34.8	0.9	43.2	- 0.8	53.7	1.2	66.8	5.0	68.6	0.0	69.3	2.4	57.5	- 1.5	45.7	- 2.6	35.5	0.2	33.2	4.4	46.9	0.8
R1O GRANOE DRA1NAGE	19.8	2.8	22.6	0.4	29.5	- 0.1	39.5	- 0.4	47.3	- 0.9	58.2	2.0	61.2	- 0.5	60.0	- 0.1	52.1	- 1.8	41.5	- 1.9	30.4	0.9	24.7	4.9	40.6	0.4

SOIL TEMPERATURES

Station and Depth		January		February		Marcb		April		May		Juns		July		August		September		October		November		December		Annual	
		Average	Extremes	Average	Extremes	Average	Extremes	Average	Extremes	Average	Extremes	Average	Extremes	Average	Extremes	Average	Extremes	Average	Extremes	Average	Extremes	Average	Extremes	Average	Extremes	Average	Extremes
FORT COLLIN5 (A)																											
3 INCHES	7:00 A.M.	27.2	31/19	27.8	31/20	33.4	38/31	41.3	51/32	53.9	62/46	63.5	69/53	67.4	74/60	68.2	73/63	58.2	66/42	43.1	48/36	34.0	40/28	30.7	32/29	45.7	74/19
	7:00 P.M.	28.9	31/22	29.9	33/28	39.8	46/32	48.6	65/34	60.4	67/51	72.3	78/65	78.4	86/72	78.3	85/65	67.7	81/43	48.4	54/39	35.6	45/30	31.4	34/30	51.6	86/22
6 INCHES	7:00 A.M.	29.2	32/22	29.7	32/24	36.4	40/32	44.1	54/35	56.1	63/50	66.4	71/57	71.0	76/64	72.2	75/66	63.1	71/46	46.7	50/40	36.2	43/32	32.8	35/32	48.7	76/22
	7:00 P.M.	29.8	32/24	30.4	33/28	40.0	46/34	48.2	62/36	60.2	66/52	71.5	76/64	77.5	83/73	78.3	83/74	68.3	79/47	49.7	54/42	37.4	46/32	33.2	36/32	52.0	83/24
12 INCHES	7:00 A.M.	30.2	32/26	30.2	32/28	33.6	40/32	44.2	53/36	56.2	61/51	66.5	70/58	70.9	76/65	72.9	76/68	65.4	73/46	48.5	51/42	37.6	44/34	33.3	35/32	49.1	76/26
	7:00 P.M.	30.2	32/26	30.2	32/28	37.4	42/33	44.8	55/36	56.8	62/51	67.2	70/60	71.7	76/67	73.4	76/70	65.4	73/49	48.5	54/42	37.6	44/34	33.3	35/32	49.7	76/26
24 INCHES	7:00 A.M.	32.4	34/31	31.7	33/30	36.5	39/33	43.2	50/39	55.3	59/52	64.7	67/59	68.7	72/65	71.6	73/70	66.8	71/57	51.8	56/48	41.4	47/35	36.5	38/35	50.1	73/30
	7:00 P.M.	32.3	34/31	31.7	33/30	36.5	39/33	43.3	51/39	55.3	59/52	64.8	67/59	68.8	72/65	71.7	73/69	66.6	71/57	51.6	55/48	41.4	47/38	36.6	38/35	50.1	73/30
36 INCHES	7:00 A.M.	36.4	39/35	34.9	36/34	38.0	40/35	43.0	47/40	52.5	56/48	60.7	63/56	64.9	68/63	68.2	69/67	65.9	68/60	53.7	59/51	44.8	50/42	39.2	41/38	50.2	69/34
	7:00 P.M.	36.4	38/36	34.9	36/34	38.1	40/35	43.1	47/40	52.6	56/48	61.0	64/56	65.0	68/63	68.2	69/67	65.8	68/59	53.7	59/51	44.6	50/42	39.1	41/38	50.2	69/34
72 INCHES	7:00 A.M.	43.5	45/42	41.3	42/41	41.5	43/41	43.9	45/43	49.0	51/46	55.0	58/52	59.3	61/58	62.5	63/61	62.9	64/61	57.3	61/55	51.0	54/48	45.7	48/44	51.1	64/41
	7:00 P.M.	43.4	45/42	41.3	42/41	41.6	43/41	44.0	45/43	49.1	52/46	55.1	58/52	59.0	61/58	62.6	64/61	63.3	64/61	57.1	61/55	50.9	54/48	45.7	48/44	51.1	64/41

(A) UNDER FORT COLLINS LOAM ON NONIRRIGATED PLOT WITH SPARSE VEGETATIVE COVER. DATA FROM MERCURIAL SOIL THERMOMETERS WITH WOOD HOUSING.
MONTHLY AVERAGES ARE AVERAGES OF SINGLE DAILY READINGS AT TIMES SHOWN. EXTREMES ARE THE HIGHE5T AND LOWEST OB5ERVEO AT THE TIMES 1NDICATED.

NOTE: For narrative of unusual or outstanding wsather during 1959 please refer to August, 5eptember, and October issues of tbis publication.

See reference notes following Station Index.

Table 2

TOTAL PRECIPITATION AND DEPARTURES FROM LONG-TERM MEANS

Station	January		February		March		April		May		June		July		August		September		October		November		December		Annual	
	Precipitation	Departure	Precipitation	Departure	Precipitation	Departure	Precipitation	Departure	Precipitation	Departure	Precipitation	Departure	Precipitation	Departure	Precipitation	Departure	Precipitation	Departure	Precipitation	Departure	Precipitation	Departure	Precipitation	Departure	Precipitation	Departure
AKRON FAA AP	.51		.19		1.57		.35		3.44		1.16		.69		3.26		2.18		1.27		.02		.37		15.01	
ALAMOSA WB AP R	.24	.01	.31	.13	.42-	.01	.58	.04	1.15	.5[illegible]	.18-	.31	1.09	.22	1.53	.43	1.94	1.25	1.78	1.20	.07-	.31	.26	.09	9.55	3.32
ALLENSPARK	.91		1.63		1.93		2.47		3.17		2.51		4.06		1.50		3.52		2.07		.38		T		24.15	
ALTENBERN	.99		2.06		.53		1.05		.41		1.68		.53		2.75		1.90		1.13		.52		1.39		14.94	
AMES	.96-	.8[illegible]	1.62-	.45	.80-	1.58	2.91	.22	1.41-	.56	.40-	.98	2.37	.04	3.69	.62	2.97	.66	2.63	.32	.98-	.30	1.50-	.25	22.24-	3.09
AMY	.31		.38		.33		1.38		1.68		1.5[illegible]		1.30		.87		2.38		1.58		T		T		11.71	
ARBOLES	.13		.79		T		2.06		.26		.93		.55		1.55		1.04		2.87		.29		1.77		12.24	
AROYA 9 NNE	.38		.12		.22		.20		2.30		1.2[illegible]		1.64		2.92		1.57		.60		T		.10		11.29	
ASPEN	1.68		1.44		2.05		2.41		2.58		1.72		1.95		2.84		3.20		1.77		.63		E .43		E 22.70	
AYER RANCH	.57		.48		2.56		1.85		2.68		1.28		1.76		2.22		2.02		2.25		.37		.34		18.38	
BAILEY	.68		1.00		1.52		1.61		2.48		2.31		1.14		2.36		3.59		2.01		.35		.32		19.37	
BLANCA	.13		.32		.28		.74		1.46		.32		.69		1.73		.75		1.37		.09		.23		8.11	
BOND	.66		.52		.41		.61		2.49		1.61		2.56		1.97		2.45		1.39		.10		.45		15.22	
BONNY DAM	.49		.22		.87		.76		2.61		.82		2.61		1.56		1.30		1.75		.01		.36		13.36	
BOULDER	1.01	.30	1.2[illegible]	.52	1.91	.12	2.08-	.60	3.73	.68	.6[illegible]-	1.37	.82-	.57	1.35-	.34	3.01	1.74	2.18	.84	.72-	.25	.11-	.51	18.85	.56
BOVINA 3 NNE	.31		.1[illegible]		.62		.33		2.72		4.02		1.41		2.33		1.62		1.00		T		T		14.46	
BRANDON	.25		.2[illegible]		.04		.43		1.24		3.6[illegible]		3.17		2.21		.74		1.69		T		E .06		E 13.69	
BRANSON E	.72		.7[illegible]		1.45		1.06		2.98		2.22		.87		2.83		T		2.73		.21		.74		E 16.55	
BRECKENRIDGE	1.91		1.65		2.00		1.29		1.41		2.05		1.28		1.61		3.29		1.31		.81		.40		19.01	
BUENA VISTA	.00-	.43	.84	.26	.29-	.33	1.03-	.05	.49-	.55	.18-	.42	.53-	1.21	1.58	.14	2.33	1.62	2.46	1.85	.18-	.23	.07-	.32	9.98	.33
BURLINGTON	.70	.35	.09-	.32	1.98	1.07	.39-	1.20	1.87-	.53	1.39-	1.18	.73-	1.59	2.38	.11	2.00	.72	2.68	1.94	.12-	.29	.67	.28	15.00-	.64
BUTLER RANCH	1.08		E .57		1.23		1.15		2.37		.58		.52		3.39		1.95		2.00		.34		T		E 15.18	
BYERS E	.88	.48	E .61	.16	2.39	1.55	.98-	.95	4.20	1.84	1.02-	.70	1.13-	.69	.82-	.83	1.47	.29	2.09	1.47	.22-	.32	E .10-	.30	E 15.91	2.00
CAMPO 11 WSW E	.46		.36		.56		.41		2.52		.82		3.25		1.67		.11		1.76		.06		.09		E 12.07	
CANON CITY	.91	.48	.61	.16	1.47	.71	1.71	.09	1.75-	.24	1.04-	.04	.72-	.71	1.50-	.30	3.16	2.33	3.10	2.48	.05-	.57	.10-	.30	16.12	4.09
CEDAREDGE	.49-	.39	1.27	.30	.60-	.34	.79-	.36	.51-	.32	.53-	.16	.22-	.72	1.86	.56	1.44	.32	1.87	.85	.34-	.32	1.47	.60	11.39	.02
CENTER	.22		.11		.67		1.06		1.66		.34		.23		2.36		1.41		2.50		.06		.19		10.81	
CHEESMAN	.74	.32	.50-	.04	1.74	.84	1.64-	.36	2.07	.17	.80-	.39	1.01-	1.38	1.89-	.29	2.17	1.05	2.24	1.49	.55-	.02	.27-	.11	15.62	1.28
CHERRY CREEK DAM	.73		.76		2.28		1.21		2.87		2.07		.92		.41		1.86		2.50		.50		.27		16.38	
CHEYENNE WELLS	.40	.09	.37	.04	.46-	.31	.90-	.47	2.09-	.06	1.97-	.32	3.34	1.43	5.23	2.61	1.88	.79	2.07	1.33	T -	.44	.11-	.10	18.82	4.59
CIMARRON 3 SE	1.10		.98		E .60		E 1.47		.26		1.41		.54		2.32		1.79		1.80		.16		.75		E 13.18	
CLIMAX 2 NW	2.13		2.21		1.61		1.80		2.05		1.70		1.46		.80		3.05		2.10		1.17		.33		20.41	
COCHETOPA CREEK	.31		.73		.53		1.00		.92		.59		1.43		2.09		1.02		1.23		.29		.27		10.41	
COLLBRAN	.87-	.06	1.75	.52	.61-	.71	1.47-	.18	.4[illegible]-	.66	1.09	.35	.08-	.91	1.64	.19	1.62	.31	1.40	.17	.53-	.44	1.23	.25	12.73-	1.17
COLORADO NM	.63		.55		.1[illegible]		.9[illegible]		.4[illegible]		.52		.27		1.08		1.10		.93		.33		1.55		8.46	
COLO SPRINGS WB AP	.43	.21	.47	.14	1.19	.50	2.03	.63	3.4[illegible]	1.42	1.61-	.18	.94-	1.78	2.63-	.06	3.58	2.51	.97	.34	.05-	.30	.03-	.28	17.41	3.15
CONEJOS 3 NNW	.21		.07		.27		1.27		.3[illegible]		.25		.63		2.60		1.06		2.70		.06		.29		9.75	
CORTEZ	.26-	.66	.84-	.28	.10-	1.06	1.34	.30	.1[illegible]-	.65	.28-	.29	.64-	.56	1.94	.44	.99-	.60	2.60	1.17	.64-	.11	1.05-	.15	10.82-	2.45
CRAIG	.58		.89		.81		1.12		.50		2.05		.82		1.87		2.32		2.13		.54		.45		14.08	
CRESTED BUTTE	1.33-	1.05	3.99	1.63	1.41-	.94	2.62	.96	1.10-	.16	.85-	.66	1.01-	1.05	1.66-	.68	4.22	2.52	2.39	1.06	.67-	.81	.80-	1.33	22.05-	.51
DELHI	.90		.75		1.92		.90		2.21		.17		1.07		.63		1.06		1.20		.37		.30		11.48	
DEL NORTE	.24-	.19	.45	.17	.85	.39	.97	.23	1.03	.21	.86	.27	.63-	.53	2.33	.73	1.05	.09	3.58	2.95	.18	.17	.35	.02	12.52	4.17
DELTA 1 E	.13-	.40	.65	.16	.33-	.16	.44-	.29	.29-	.34	.39-	.13	.29-	.36	1.42	.32	.87-	.06	1.76	.90	.14-	.26	.61	.15	7.32-	.47
DENVER WB AP //R	1.24	.74	1.31	.78	2.85	1.66	1.35-	.70	3.33	1.13	.44-	1.20	.83-	.53	.25-	1.18	1.82	.74	2.46	1.45	.40-	.30	.26-	.25	16.54	2.34
DENVER WB CITY R	.70	.20	.82	.26	1.38	.14	1.24-	.66	3.79	1.73	.72-	.73	.28-	.94	.18-	1.17	1.83	.90	2.23	1.23	.31-	.41	.26-	.24	13.74	.31
DILLON 1 S	1.70	.29	1.75	.24	1.75-	.38	1.65-	.56	1.85	.12	2.04	.82	1.25-	.69	1.12-	.59	4.00	2.88	1.60	.46	.85-	.37	.55-	.75	20.11	1.47
DOHERTY RANCH	.94		.13		1.32		.67		2.35		.14		1.47		1.73		.68		.87		.49		.71		11.50	
DOLORES	.35		1.62		.17		1.83		.92		.29		1.06		4.19		.69		3.51		1.26		2.04		17.93	
DURANGO	.12-	1.30	2.14	.86	.16-	1.35	1.00-	.25	.40-	.78	.59-	.32	2.10	.27	4.82	2.47	.83-	1.05	4.58	2.98	.53-	.39	3.82	2.19	21.09	3.33
EADS	.98	.63	E .35-	.02	T -	.73	1.57	.28	2.80	.61	3.20	1.24	.55-	1.39	3.20	1.04	1.67	.62	2.60	1.83	.19-	.32	T -	.31	E 17.11	3.47
EAGLE FAA AP	.58		.63		.78		1.28		1.73		1.48		.86		1.16		1.81		1.73		.17		.56		12.77	
EASTONVILLE 1 NNW	.48		.43		3.48		2.23		2.05		2.38		1.72		1.51		2.08		2.40		.45		.46		19.67	
EASTONVILLE 2 NNE	.40		.21		2.17		1.98		2.09		1.51		1.01		1.96		1.55		2.02		E .43		.10		E 15.43	
EASTONVILLE 6 WSW	.42		.61		2.27		2.37		2.15		1.17		2.28		2.35		2.38		1.89		.31		.14		18.34	
EDGEWATER	1.60	.98	1.47	.85	1.43	.2[illegible]	1.26-	.94	3.40	.8[illegible]	.70-	.81	.97-	.33	.66-	.64	E 2.68	1.63	2.52	1.48	.50-	.27	.23-	.21	E 17.42	2.78
ELBERT 2 WNW	-		-		-		-		1.23		.74		1.49		-		1.81		-		.57		-		-	
ELBERT 3 SE	.33		.54		1.97		2.74		3.37		1.40		2.08		.85		1.96		2.27		.57		.10		18.18	
ELBERT 4 SSW	.62		.34		2.44		2.58		2.26		1.59		1.88		1.12		2.01		1.91		.54		.17		17.46	
ELBERT 6 SSW	.52		.42		2.03		2.61		1.48		1.80		1.42		1.17		3.08		1.87		.58		.31		17.29	
ELBERT 7 SW	.26		.29		.95		1.96		1.66		1.39		1.99		1.20		1.25		1.99		.44		.22		13.60	
ELECTRA LAKE //R	E .81		E 2.07		.34		2.17		.67		E 1.24		2.45		3.47		1.42		4.52		1.00		4.57		E 24.73	
ESTES PARK	.35-	.21	.40-	.48	1.12	.0[illegible]	1.23-	.83	2.89	.81	1.74-	.05	1.85-	.32	.91-	1.04	2.58	1.30	1.42	.39	.20-	.70	T -	.70	14.69-	1.80
EVERSOLL RANCH	.40		.35		1.34		.52		2.45		1.93		1.95		2.54		.17		2.75		.64		1.00		16.04	
FAIRPLAY //	.84		1.60		1.05		1.91		1.28		1.44		1.48		1.46		2.90		2.11		.42		.04		16.53	
FERNDALE RANCH	-		-		-		-		1.19		1.85		.64		2.23		3.19		2.75		-		-		-	
FLAGLER 2 NW	.39		.17		1.35		.27		2.53		3.79		.60		3.36		1.19		1.44		.08		.49		15.66	
FLEMING 1 S	.67		.34		1.71		1.07		4.88		2.22		.55		1.83		1.12		1.42		.07		.16		16.04	
FORDER 8 S	.70		.88		.5[illegible]		1.96		1.46		1.04		1.07		3.00		1.95		.83		.10		T		13.54	
FORT COLLINS	.46	.10	.58	.08	1.3[illegible]	.43	2.71	.93	3.54	.8[illegible]	.39-	1.49	.31-	.86	.60-	.97	1.97	.68	2.71	1.72	.04-	.46	T -	.42	14.67	.60
FORT LEWIS	.24-	1.28	1.48-	.28	.1[illegible]-	1.48	1.50	.05	.42-	.81	.94-	.01	1.23-	.59	3.55	1.43	1.17-	.83	4.54	2.71	.50-	.47	3.50	1.85	19.23	.29
FORT LUPTON	.79	.32	1.06	.64	2.53	1.91	1.22-	.48	2.38-	.1[illegible]	.41-	1.14	.17-	1.13	.89-	.41	2.03	.97	2.21	1.44	.03-	.45	.06-	.26	13.78	1.27
FORT MORGAN	.54	.20	.36	.09	1.18	.49	.46-	1.10	4.46	1.92	.41-	1.27	1.02-	.56	.55-	.92	.99-	.26	2.08	1.38	T -	.35	.04-	.26	12.09-	.64
FOUNTAIN	.46		.56		1.06		1.77		2.38		1.06		2.16		2.13		2.75		2.92		.02		.00		17.27	
FOUNTAIN 9 NE	.15		.50		.90		1.95		1.60		1.37		1.01		3.36		E 3.06		1.25		.00		.00		E 15.15	
FOWLER	.93		.14		.52		1.40		2.05		.80		.47		1.12		2.00		1.26		T		T		10.69	
FRASER	2.39	1.02	2.28	.84	1.94	.35	.95-	.88	1.49-	.18	2.32	.94	1.34-	.30	1.24-	.29	5.51	4.47	2.44	1.44	.53-	.63	.36-	.72	22.79	6.06
FRUITA 2 N	.35-	.34	.66	.06	.09-	.66	.59-	.13	.24-	.23	.19-	.28	.05-	.67	1.01	.05	1.64	.70	1.11	.36	.31-	.26	.76	.09	7.00-	1.31
GARDNER	.53		.66		1.18		2.04		1.62		1.52		1.15		1.81		1.44		3.26		.07		.10		15.38	
GATEWAY 1 SW	.39		.86		.14		.72		.14		.37		.21		2.81		1.14		.92		.48		1.99		10.17	
GENOA	.42		.37		1.50		.30		3.63		1.67		1.83		1.23		1.95		1.27		E .10		.38		E 14.65	
GEORGETOWN	1.04		.64		1.48		1.02		1.51		1.42		1.14		3.23		3.14		2.16		.40		.15		17.33	
GLENWOOD SPRINGS 1 N	1.27-	.58	2.25	.46	.36-	1.25	1.81-	.12	.98-	.43	2.45	1.25	.49-	.98	1.75-	.02	3.33	1.91	2.03	.63	.23-	1.00	.98-	.55	17.93-	.68
GORE PASS RANCH	.25		.80		.60		2.00		2.02		1.80		1.38		1.94		3.17		1.49		.20		.20		15.85	
GRAND JUNCTION WB AP //R	.36-	.24	.90	.27	.10-	.77	.45-	.30	.39-	.29	.09-	.36	.08-	.71	.98-	.22	.82-	.20	.66-	.18	.50-	.05	.88	.20	6.21-	2.85
GRAND LAKE 1 WNW	1.80		1.77		1.08		1.65		1.61		2.19		.74		1.92		3.99		2.30		1.00		.37		20.42	
GRAND LAKE 6 SSW	1.14		.72		.75		1.07		1.46		1.66		1.70		1.60		3.42		1.40		.45		.26		15.63	
GREAT SAND DUNES NM	.44		.19		.79		1.25		1.63		.66		1.98		2.08		1.26		2.15		.12		.27		12.82	
GREELEY	.15-	.21	.26-	.10	1.56	.85	1.39-	.04	2.34-	.08	.93-	.58	.60-	.61	.21-	.53	2.00	1.27	2.41	1.66	T -	.42	.01-	.31	11.86	.90
GREEN MOUNTAIN DAM	1.41		1.05		1.48		1.85		2.08		1.85		1.44		2.47		3.59		2.11		.59		.45		20.37	
GREYSTONE	-		-		-		-		-		1.88		.60		1.04		1.89		1.50		-		.52		-	
GROVER 10 W	E .75	.43	.40-	.01	1.90	1.27	E 1.65	.54	2.98	.47	1.30-	.73	2.29	.35	.66-	.93	1.89	.78	2.82	2.28	T -	.37	.00-	.29	E 16.64	3.79
GUFFEY 10 SE	E .40		E .53		E .85		1.35		1.67		2.10		2.47		2.46		E 3.90		E 3.20		.10		.20		E 19.23	
GUNNISON	.39-	.41	E 2.13	1.2[illegible]	.90	.12	2.10	1.37	1.10	.36	1.22	.39	1.10-	.42	3.34	1.89	1.72	.81	1.74	1.05	1.25	.70	.76	.01	E 17.75	7.16
HAMILTON	.83		1.80		2.30		1.15		.92		1.97		1.45		1.58		3.52		2.26		.33		.58		18.69	
HARMON RANCH	.64		.24		1.60		.50		1.87		.38		1.75		3.21		.16		1.35		.22		.67		12.59	
HARTSEL	.25-	.16	.49	.1[illegible]	.65	.16	.88	.02	.63-	.40	.74-	.20	1.78-	.28	1.50-	.73	2.55	1.60	1.91	1.30	.32-	.05	.10-	.23	11.80	1.18
HASWELL E	.83	.57	E .53	.25	.68	.17	1.17-	.03	1.93-	.28	1.86	.04	.97-	.87	1.36-	.43	1.55	.45	1.75	1.05	.45	.00	T -	.24	E 13.08	.68
HAWTHORNE	2.55	1.73	E 1.53	.58	3.0[illegible]	1.10	3.27-	.06	3.74	.15	.89-	1.15	.93-	.61	1.06-	.57	3.54	2.07	2.67	1.24	1.39	.29	.25-	.47	E 24.86	4.30
HAYDEN	1.41	.28	.78-	.28	.87-	.45	1.61	.13	.83-	.66	1.76	.56	.52-	.76	2.40	1.24	2.66	1.42	2.55	1.10	1.13	.10	.46-	.92	16.98	1.76
HERMIT 7 ESE //	.35-	.64	1.90	1.32	T -	.96	1.60	.40	1.00-	.21	1.02-	.03	.90-	1.08	3.25	.99	1.80	.30	5.00	3.28	.45-	.34	1.60	.73	18.87	3.76
HOLLY	.58		.20		.47		.76		2.39		2.06		3.49		2.56		2.78		2.67		T		.39		18.35	
HOLYOKE	.87	.59	.33	.03	2.67	1.76	.55-	1.51	6.48	3.44	3.87	.49	.72-	1.74	1.85-	.22	1.95	.44	1.86	.96	.19-	.22	.06-	.33	21.40	3.69
HOT SULPHUR SPR 2 SW	1.13		.81		.76		1.06		1.23		2.19		1.84		1.08		3.75		1.99		.27		.46		16.57	
IDAHO SPRINGS	.71	.3[illegible]	.88	.33	1.55	.62	1.31-	.67	2.21	.07	1.67	.17	1.24-	1.02	3.13	.95	2.90	1.77	2.30	1.51	.64-	.05	.18-	.20	18.72	3.82
IDALIA 2 SW	.67		.2[illegible]		1.75		.56		3.05		.77		2.32		1.98		2.19		1.17		T		.31		14.97	

See reference notes following Station Index.

TOTAL PRECIPITATION AND DEPARTURES FROM LONG-TERM MEANS

Station	January		February		March		April		May		June		July		August		September		October		November		December		Annual	
	Precipitation	Departure	Precipitation	Departure	Precipitation	Departure	Precipitation	Departure	Precipitation	Departure	Precipitation	Departure	Precipitation	Departure	Precipitation	Departure	Precipitation	Departure	Precipitation	Departure	Precipitation	Departure	Precipitation	Departure	Precipitation	Departure
IGNACIO 1 N	.09-	1.0	1.10-	.09	.16-	1.09	1.54	.48	.28-	.73	.33-	.43	.66-	.77	2.34	.56	1.28-	.14	3.41	2.0	.38-	.38	1.74	.50	13.31-	1.12
JOHN MARTIN DAM	.46		.32		.17		.64		2.42		.50		.63		1.49		.70		2.43		.09		.00		9.85	
JULESBURG	.56	.17	.27-	.15	2.81	1.87	.42-	1.32	3.26	.46	1.71-	1.02	.26-	1.81	1.25-	.72	2.09	.79	1.25	.52	.02-	.48	.00-	.42	13.90-	2.11
KARVAL	.42		.68		.50		1.29		1.47		1.37		.48		1.54		1.75		1.70		.12		T		11.32	
KASSLER	1.35	.62	1.01	.12	2.81	1.16	1.89-	.98	3.10	.28	1.39-	.16	.60-	.83	.93-	.66	2.66	1.42	2.93	1.72	.71-	.28	.56-	.01	19.94	2.40
KAUFFMAN 4 SSE	.38		.40		2.08		.72		2.78		1.10		1.12		.56		1.62		1.25		.05		.00		12.06	
KIOWA 5 SE	E .50		-		-		-		2.10		.60		.82		1.97		2.80		-		.50		.35		-	
KIOWA 4 SW	.66		.75		2.37		2.71		2.15		1.17		1.78		1.72		2.15		1.69		.74		.46		18.35	
KIT CARSON	.44		.41		.13		1.09		1.81		2.21		1.53		3.13		1.30		E 2.53		E .19		.03		E 14.80	
LA JUNTA FAA AP	.89		.22		.40		.72		1.61		.04		1.26		.43		1.33		1.33		.21		T		8.44	
LAKE CITY	.58		1.16		1.41		1.23		.84		.35		.45		2.14		1.84		3.64		.84		.46		14.94	
LAKE MORAINE	.91	.2	.50-	.45	1.90	.35	2.35-	.89	1.30-	2.30	2.10-	.14	2.69-	1.17	2.64-	1.39	3.81-	2.06	1.42	.26	.25-	.47	.47-	.10	20.34-	4.01
LAMAR	.79	.3	.16-	.26	.29-	.49	.94-	.35	2.25-	.13	2.58	.51	.87-	.85	2.08	.00	1.60	.48	1.58	.81	.16-	.41	.08-	.29	13.38-	.64
LAS ANIMAS 1 N	1.15	.7	.46	.16	.23-	.49	.97-	.10	2.15	.09	.54-	1.00	1.35-	.08	1.97	.24	1.40	.40	2.15	1.59	E .46	.01	T -	.36	E 12.83	1.18
LEADVILLE	1.82	.57	2.12	.68	1.44-	.31	1.74-	.09	.84-	.64	E 1.42	.27	E .84-	2.13	1.60-	.68	3.75	2.36	2.32	1.19	.95-	.16	.15-	.99	18.99	.07
LEROY 7 WSW	.94	.36	.49-	.04	3.04	1.73	.67-	1.63	5.06	2.39	1.91-	.83	1.33-	.65	1.65-	.39	1.75	.40	2.27	1.43	.15-	.55	.54-	.11	19.80	2.11
LIME 3 SE	1.24		.55		1.59		.92		2.34		1.98		.00		1.73		1.84		2.09		.08		.00		14.36	
LIMON 8 SSW	.35-	.06	.44	.02	1.10	.16	1.02-	.54	2.47	.25	4.67	2.99	.16-	1.93	.90-	1.43	2.03	.67	1.58	.88	.10-	.50	T -	.36	14.82	.15
LIMON	.40		.19		1.38		.64		3.17		2.34		.47		1.55		2.29		.74		.05		.21		13.43	
LIMON MASS RANCH	.33		.26		.59		.70		2.38		3.36		.53		1.60		1.72		1.65		.15		.04		13.31	
LITTLE HILLS	.45		1.76		.92		.77		.31		1.19		.65		1.53		1.92		.95		.09		.65		11.19	
LONGMONT 2 ESE	.50	.16	.70	.31	1.11	.36	1.62	.04	3.08	.72	.57-	.99	.47-	.64	.29-	.56	2.18	1.08	2.41	1.56	.02-	.44	.02-	.29	12.97	1.31
MANASSA	.37	.02	.24	.03	.42	.12	.97	.44	1.06	.29	E .25-	.23	E .86	.12	E 2.07	.76	.93	.11	2.00	1.47	.07-	.17	.25-	.03	E 9.49	2.93
MANCOS	.39		1.31		.29		1.13		.44		.41		1.73		2.37		.75		3.12		.74		1.90		14.58	
MARVINE	1.56		2.79		1.85		1.69		.96		2.31		.61		3.61		3.42		1.52		.40		.65		21.37	
MAYBELL	.16		1.26		.56		.19		.72		1.44		.14		.71		3.16		1.85		.31		.45		10.95	
MEEKER	1.21		1.99		1.22		1.69		.68		1.33		.65		3.38		2.62		1.30		.07		.78		16.92	
MESA VERDE NP	.42-	1.39	1.85-	.15	.16-	1.73	2.05	.81	T -	1.07	1.61	.92	.39-	1.32	2.93	.90	1.06-	.63	2.56	.99	1.01	.03	3.02	1.28	17.06-	1.36
MONTE VISTA	.20		.22		.54		.53		.84		.87		.18		1.83		.86		3.08		.14		.15		9.44	
MONTROSE NO 1	.17		.58		.48		.81		.15		.27		.27		1.73		1.60		1.95		.08		.78		8.87	
MONTROSE NO 2	.16-	.40	.58-	.01	.46-	.18	.81-	.20	.16-	.61	.29-	.21	.25-	.47	1.73	.49	1.56	.54	1.97	1.10	.11-	.48	.66	.09	8.74-	.34
MONUMENT 2 WSW	.81	.29	.52-	.25	4.22	2.89	2.36-	.17	2.67-	.06	2.19	.58	1.82-	.65	1.67-	.92	4.07	2.78	2.18	1.27	.98	.20	1.07	.63	24.56	6.59
NORTHDALE	.19-	.87	1.09	.04	.03-	1.16	1.13	.03	.17-	.69	.68	.10	.78-	.33	1.38-	.14	.83-	.83	2.14	.69	.40-	.52	1.69	.53	10.51-	3.15
NORTH LAKE	.93	.04	.83-	.36	1.58-	.18	4.00	1.81	2.59	.07	2.40	.99	2.74-	.05	4.69	1.87	1.66	.12	2.15	1.05	.98	.15	.93	.13	25.48	5.64
NORWOOD	.22-	.83	1.18-	.06	.31-	1.00	1.01-	.53	.25-	.74	.33-	.57	1.44-	.15	2.14-	.03	1.50-	.09	2.48	.99	.20-	.72	1.15	.02	12.21-	3.71
ORDWAY	.91	.53	.39	.02	.52-	.19	1.20	.05	2.19	.18	2.65	1.54	1.23-	.25	.43-	1.24	1.91	.77	1.44	.97	.03-	.38	T -	.36	12.90	1.64
OTIS 11 NE	.40		.15		1.45		.42		3.11		2.83		.24		2.26		1.51		1.37		.11		T		13.85	
OURAY	1.37		1.44		2.50		1.70		.95		.37		.89		3.38		2.10		2.29		.79		1.07		18.85	
OVID	.43		.28		2.36		.54		3.25		1.94		.55		1.42		1.63		1.50		.02		.15		14.07	
PAGOSA SPRINGS	.20		1.80		.21		2.01		1.20		1.13		1.17		2.75		2.47		4.76		.47		3.24		21.41	
PALISADE 1 S	.19-	.27	.59-	.02	.29-	.34	.82-	.20	.05-	.61	.12-	.43	.12-	.58	1.73	.81	1.09-	.09	.88-	.12	.29-	.31	.88	.40	7.05-	1.76
PALISADE LAKE 2 SSE	.26		1.91		1.1		1.88		1.14		1.72		1.44		5.29		2.16		4.90		.44		3.59		24.83	
PAONIA	.52		1.35		.91		1.79		1.33		.45		.05		1.37		1.74		1.95		.34		E 1.02		E 12.82	
PARADOX	.45		1.29		.0		.36		.34		.55		.65		1.99		.66		1.27		.32		1.91		9.88	
PARKER 9 E	.84	.50	.62	.26	1.7	1.01	.97-	.94	2.74	.53	1.68	.08	.70-	1.13	.13-	1.70	1.00-	.05	1.50	.75	.77	.21	.12	.17	12.77-	.65
PARSHALL 10 SSE	1.82		2.28		1.38		1.20		2.01		1.54		1.42		1.61		4.16		2.26		.22		.57		20.47	
PENROSE 3 NNW	.68	.38	.43	.04	1.02	.42	1.03-	.32	2.31	.47	.62-	.55	.91-	.80	1.97	.26	2.41	1.62	3.57	2.89	.30-	.17	.03-	.28	15.28	3.96
PITKIN	.90-	.46	2.80	1.55	1.15-	.28	1.75	.43	.55-	.58	.60-	.37	1.50-	.40	2.05	.15	3.00	1.73	1.25	.25	.50-	.37	.50-	.70	16.55	.95
PLACERVILLE	.42		.90		1.40		1.00		.19		.55		.89		3.36		2.04		2.45		.30		.49		13.99	
PLATORO DAM	-		-		-		-		1.67		1.24		-		-		-		-		-		-		-	
PUEBLO W8 AP //R	.76	.38	.36-	.12	.85	.15	1.35	.11	2.09	.36	1.14-	.26	.74-	1.07	2.62	.84	2.49	1.74	1.32	.62	.01-	.46	T -	.43	13.73	1.86
PUEBLO CITY RES	.56		.23		1.04		1.19		1.48		.69		.32		2.09		1.73		2.27		.01		T		11.61	
PUEBLO ORONANCE DEP	.36		.20		.94		.98		2.71		1.65		1.32		3.07		1.95		1.46		T		T		14.64	
PYRAMID	1.56		2.44		3.14		1.92		1.39		2.00		.58		2.49		3.33		2.22		1.38		.31		22.76	
RANGELY	.20		.58		.10		.17		.35		.40		.35		1.82		E 1.72		E .48		.00		E .74		E 6.91	
RED FEATHER LAKES	.59		.43		1.53		2.06		3.11		1.86		.88		1.56		2.31		-		-		-		-	
RED FEATHER LAKES 6 SE	-		-		-		-		-		-		-		-		-		-		.24		T		-	
RICO	1.34-	.91	3.51	1.08	1.65-	.93	2.35	.15	.95-	.61	.95-	.32	2.10-	.28	1.63-	1.27	4.07	1.48	4.38	2.07	1.60	.03	3.30	.94	27.83	1.37
RIFLE 2 ENE	E .62-	.26	1.54	.82	.40-	.53	1.67	.68	.42-	.37	.97	.29	.10-	.92	2.40	1.28	1.53	.57	1.72	.68	.07-	.74	.78-	.08	E 12.22	1.42
ROCKY FORD 2 ESE	.74	.33	.26-	.0	.43-	.33	1.05-	.25	2.07	.02	1.31	.03	.72-	1.09	.44-	1.39	1.27	.22	1.38	.71	.17-	.27	T -	.34	9.84-	2.48
ROGGEN 2 S	1.09		1.64		4.82		1.44		2.40		.52		.69		.19		1.44		2.22		.14		.10		16.69	
RUSH 2 NNE	.33	.11	.16-	.11	.76	.19	.83-	.52	1.32-	.81	2.10	.46	.30-	1.76	1.17-	1.31	2.16	.95	.73	.18	.26-	.04	.07-	.13	10.19-	2.79
RUXTON PARK	-		-		-		-		-		-		-		-		2.85		1.79		.29		.40		-	
RYE	2.97		1.41		3.55		3.34		2.55		1.59		1.08		2.08		3.69		3.41		1.03		1.30		28.00	
SAGUACHE	.02-	.32	.49	.22	.18-	.26	1.14	.47	.95	.22	.83	.22	1.24-	.05	1.01-	.58	.77-	.05	2.71	2.15	.07-	.21	T -	.32	9.41	1.49
SALIDA	.30-	.08	.62	.05	.55-	.30	1.08-	.18	.90-	.41	.81	.01	.87-	.65	.86-	.70	1.83	1.02	4.33	3.48	.11-	.35	.09-	.34	12.35	1.55
SARGENTS	.51		1.14		.51		.74		1.23		.49		1.01		2.06		2.05		1.05		.04		.18		11.01	
SEDALIA 4 SSE	-		-		-		-		-		-		.77		1.15		-		1.33		-		.61		-	
SEDGWICK 5 S	.90		.21		2.08		.33		4.36		1.24		1.34		1.22		1.32		1.81		.05		.05		14.91	
SHOSHONE	1.52-	.17	3.37	1.68	.62-	1.04	2.77	.63	1.53	.21	1.34	.09	.56-	.60	2.07	.33	3.08	1.77	3.09	1.60	.52-	.81	.79-	.95	21.26	2.74
SILVERTON	.87-	.56	1.55-	.13	1.46-	.70	1.99	.23	1.40-	.02	.90-	.61	2.50	.02	3.21	.43	2.80	.41	3.01	.79	.11-	1.00	1.95	.40	21.75-	.74
SPRINGFIELD	.49	.04	.41-	.03	1.21	.17	.57-	.76	2.73	.12	1.20-	.92	3.98	2.10	2.66	.92	.13-	1.14	2.09	1.30	.23-	.35	.99	.56	16.69	2.01
SPRINGFIELD 7 WSW //	.58		.32		1.27		.76		2.39		1.80		2.00		6.44		.28		1.92		.26		.76		18.78	
SPRINGFIELD 8 S	.53		.24		.73		.54		2.76		2.29		2.43		3.69		.30		2.15		.31		.36		16.33	
STATE TURKEY EXP FARM	.22		2.19		.10		1.91		.45		E .80		.25		3.68		E 2.18		4.53		.65		2.73		E 19.69	
STEAMBOAT SPRINGS	1.92-	.35	3.34	1.16	2.46	.21	2.20-	.11	1.91-	.13	1.54-	.06	.97-	.39	2.41	.92	5.17	3.77	3.09	1.28	1.10-	.77	.82-	1.68	26.93	3.85
STERLING	.44	.09	.25-	.08	1.15	.37	.28-	1.33	4.91	2.40	2.25-	.32	.75-	.85	1.09-	.50	1.36	.19	1.20	.48	T -	.42	T -	.35	13.68	.32
STONINGTON	.60		.40		.57		.60		3.31		1.22		4.05		1.00		T		3.10		E .35		.34		E 15.54	
STRATTON 3 NE	.50		.1		1.73		.37		3.1		2.20		.35		2.33		1.58		1.77		.04		.35		14.58	
SUGAR LOAF RESERVOIR	2.25		3.8		2.35		1.78		.93		1.12		2.18		1.67		3.74		2.15		.92		.13		23.10	
TACOMA	.22		2.14		.19		1.84		.85		1.87		2.04		3.79		2.14		3.96		.83		3.28		23.15	
TACONY 7 SE	.72		.35		.37		.84		2.28		1.37		.86		2.80		1.73		.90		T		E T		E 12.22	
TAYLOR PARK	.50		2.00		.85		1.80		.70		1.05		1.45		1.85		4.05		1.50		.60		.45		16.80	
TELLURIDE	.67-	1.28	2.03-	.09	1.38-	1.00	1.61-	.99	1.32-	.45	.52-	.80	2.78	.46	3.16	.13	3.11	1.13	2.04	.18	.61-	.58	1.54-	.30	20.77-	3.59
TRINIDAD	.66		.43		.65		.64		2.46		1.33		1.64		1.83		.13		1.40		.51		.61		12.29	
TRINIDAD FAA AP	.75		.32		.83		.62		2.24		1.15		.97		1.16		.35		1.02		.50		.64		10.55	
TROY 1 SE	.56		.25		1.03		E .57		2.78		1.87		2.10		2.80		.28		2.27		.32		.52		E 15.35	
TWIN LAKES RES	.56		.72		.21		.31		.52		.46		.24		.79		1.62		1.03		.04		E .11		E 6.61	
TWO BUTTES 1 NW	.35-	.09	.36-	.12	.85-	.05	.44-	.99	2.49	.14	1.27-	.68	.94-	.73	1.47-	.58	.55-	.62	1.87	1.07	.10-	.46	.52	.11	11.21-	3.00
VALLECITO DAM //	.49		3.20		.25		2.10		.86		1.15		1.59		3.48		1.90		5.46		.75		4.80		26.03	
VONA	.73		.15		1.22		.54		2.38		1.58		.97		2.74		1.31		1.92		.11		.32		13.97	
WAGON WHEEL GAP 3 N	.16		.91		.30		.68		1.37		1.07		.62		4.02		1.08		3.95		.23		.72		15.11	
WALDEN	.12		.40		.51		.15		1.38		1.24		1.38		1.61		1.92		.86		.26		.15		9.98	
WALSENBURG POWER PLT	1.21		.62		1.89		1.73		2.01		.98		.40		1.39		.80		2.44		.90		.61		14.98	
WATERDALE	.45	.02	.81	.30	1.03-	.10	3.13	1.12	3.36	.71	1.43-	.53	E .50-	.90	.57-	.71	2.86	1.36	4.06	3.10	.02-	.52	.03-	.39	E 18.25	3.46
WESTCLIFFE	E 1.16		.63		1.66		2.56		2.16		1.42		.92		3.08		2.91		4.35		.13		.34		E 21.32	
WETMORE 2 S	E 1.98		1.02		E 1.82		3.22		1.96		1.24		1.43		2.19		3.11		3.97		.54		.55		E 23.03	
WINDSOR	.32		.34		1.58		1.48		2.32		.11		1.32		.29		1.84		2.88		.02		.00		12.50	
WINTER PARK	3.61		3.11		3.07		1.65		3.33		2.62		.93		1.42		4.41		3.70		1.37		.59		29.81	
WOLF CREEK PASS 1 E	.89		7.02		1.33		4.25		1.93		1.70		2.16		7.18		5.34		7.89		2.36		6.21		48.26	
WOLF CREEK PASS 4 W	.90		6.7		.75		4.82		1.39		1.39		1.51		6.03		3.81		8.59		1.48		7.09		44.55	
WRAY 3 WNW	E .83	.42	E .37-	.10	E 1.96	1.11	.12-	2.12	2.22-	.70	1.93-	.58	2.37-	.24	2.35	.20	1.86	.31	1.74	1.05	T -	.40	T -	.40	E 15.75-	1.45
YAMPA	1.44		1.86		2.10		1.78		1.42		1.75		.73		2.76		3.63		2.15		.64		.49		20.75	
YUMA	.90	.52	.3	.02	1.61	.59	.69-	1.01	3.16	.56	.97-	1.70	.71-	1.69	2.89	.86	1.61	.30	1.97	1.11	.0-	.38	.12-	.25	15.07-	1.11
DIVISION AVERAGES																										
ARKANSAS DRAINAGE	.86	.32	.64	.11	1.12	.17	1.40-	.20	2.09-	.16	1.55-	.02	1.24-	.89	2.15-	.11	1.91	.80	2.05	1.24	.35-	.28	.34-	.14	15.70	.84
COLORADO DRAINAGE	.77-	.70	1.50	.17	.77-	.83	1.37-	.20	.87-	.39	1.10	.07	.89-	.64	2.09	.26	2.25	.90	2.20	.80	.50-	.61	1.20-	.22	15.51-	1.39
KANSAS DRAINAGE	.60	.21	.24-	.14	1.53	.58	.49-	1.32	3.06	.42	1.85-	.73	1.35-	.99	2.80	.63	1.73	.35	1.84	.94	.06-	.48	.30-	.10	15.85-	.63
PLATTE DRAINAGE	.73	.13	.74	.10	1.85	.69	1.35-	.65	3.07	.68	1.23-	.63	1.04-	.77	1.04-	.65	2.13	.93	2.14	1.14	.27-	.47	.12-	.41	15.71	.09
RIO GRANDE DRAINAGE	.30-	.47	1.08	.36	.52-	.42	1.30	.16	1.22	.21	.82	.12	.97-	.50	2.82	1.09	1.59	.53	3.39	2.40	.35-	.24	.94	.23	15.30	3.47

See reference notes following Station Index.

Table 3

TEMPERATURE EXTREMES AND FREEZE DATA

Station	Highest	Date	Lowest	Date	Last spring minimum of										First fall minimum of										Number of days between dates				
					16° or below		20° or below		24° or below		28° or below		32° or below		32° or below		28° or below		24° or below		20° or below		16° or below		16° or below	20° or below	24° or below	28° or below	32° or below
					Date	Temp.	Date	Temp.	Date	Temp.	Date	Temp.	Date	Temp.	Date	Temp.	Date	Temp.	Date	Temp.	Date	Temp.	Date	Temp.					
AKRON FAA AP	102	7- 7	-19	1- 4	4-13	16	4-13	16	4-13	16	4-25	28	4-28	31	9-29	31	10- 8	28	10-27	24	10-30	17	10-31	13	201	200	197	166	154
ALAMOSA WB AP	87	7-12	-31	1-22	4-19	15	4-22	18	5- 6	23	5-26	28	5-26	28	9- 2	30	9-24	27	9-25	17	9-25	17	11- 5	8	200	156	142	121	99
ALLENSPARK	84	8-11	-20	1- 3	4-21	12	4-22	20	5-21	21	5-27	28	6- 2	31	7- 1	30	9-28	23	9-28	23	9-29	18	9-30	7	162	160	130	124	29
ALTENBERN	99	7-23	-14	1- 4	4-21	14	4-22	20	4-22	20	5-20	27	6- 3	32	9-25	31	9-28	24	9-28	24	10-18	20	11- 5	10	198	179	159	131	114
ARBOLES	95	7-23+	-12	1- 4	3-20	16	4-12	19	4-23	22	4-23	22	5-26	31	9-25	31	10- 8	27	11- 5	16	11- 5	16	11- 5	16	230	207	196	168	122
ASPEN	90	6-11	-15	1- 4	4-28	12	5-23	20	5-23	20	5-23	20	6- 8	30	7- 1	32	9-25	27	9-30	19	9-30	19	10- 8	15	163	130	130	125	23
BAILEY	90	9- 6	-20	1- 4	4-22	14	4-22	14	5- 6	23	5-30	28	5-30	28	9- 2	27	9- 2	27	9-28	23	9-30	9	9-30	9	161	161	145	95	95
BOND	94	7-24+	- 8	12-28+	4-13	14	4-22	19	4-22	19	5- 6	28	5-22	32	9-18	29	9-28	24	9-28	24	10-17	20	11- 5	12	206	178	159	145	119
BONNY DAM	102	8-12	-19	1- 4	3-28	12	4-12	18	4-22	24	4-22	24	4-22	24	9-30	32	10-11	28	10-27	21	10-31	15	10-31	15	217	202	188	172	161
BOULDER	97	9- 6+	-14	1- 4	4-13	14	4-13	14	4-13	14	4-21	26	4-21	26	9-28	32	9-29	28	10-31	20	10-31	20	11- 5	10	206	201	201	161	160
BRANSON	96	8- 3	- 8	1-22+	4-12	7	4-13	20	4-21	23	4-22	28	5- 5	30	9-29	30	9-30	28	10-30	22	11- 5	2	11- 5	2	207	206	192	161	147
BUENA VISTA	90	7-11	- 8	1- 3	4-21	13	4-21	13	4-22	23	5- 7	28	6- 2	32	9-28	31	9-29	27	9-30	19	9-30	19	10-31	16	193	162	161	145	118
BURLINGTON	102	8-21+	-25	1- 4	4-13	14	4-22	17	4-22	17	4-29	28	4-29	28	9-29	31	10-17	26	10-30	23	10-31	17	11- 5	10	206	192	191	171	153
BYERS	99	8-11+	-19	1- 4	4-13	16	4-13	16	4-21	23	4-21	23	4-28	29	9-28	32	9-29	26	10- 2	24	10-29	18	10-30	10	200	199	184	161	153
CANON CITY	95	9- 6+	-16	1- 4	4-13	10	4-13	10	4-13	10	4-21	28	4-21	28	9-29	31	9-30	28	11- 4	12	11- 4	12	11- 4	12	205	205	205	162	161
CEDAREDGE	95	7-24	0	1- 4	3-16	12	4-10	17	4-28	24	4-28	24	4-28	24	9-28	29	10- 8	26	11- 5	18	11- 5	18	11- 6	13	235	209	191	163	153
CENTER	89	6-23	-25	1- 4	4-19	16	4-22	20	5- 7	24	5-30	28	6- 4	31	8-31	32	9-18	26	9-25	19	9-25	19	10- 8	16	172	156	141	111	88
CREESMAN	94	8-11+	-20	1-21	4-13	12	4-22	17	4-22	17	5- 6	26	5-22	32	9-23	32	9-28	27	9-30	23	10-31	17	11- 5	1	206	192	161	145	124
CHERRY CREEK DAM	95	9- 6+	-20	1- 4	4-12	0	4-13	17	4-21	24	4-22	28	5- 7	32	9-28	29	9-29	27	9-30	24	10-31	13	10-31	13	202	201	162	160	144
CHEYENNE WELLS	101	8-29+	-10	1-21	4-13	15	4-13	15	4-22	21	4-22	21	5- 6	32	9-29	32	10-17	25	10-27	23	10-31	15	10-31	15	201	201	188	178	146
CIMARRON 3 SE	93	7-23	-25	12-30	4-22	12	4-23	20	5- 6	23	6- 6	28	6-11	31	7- 1	32	9- 2	27	10- 5	23	10- 8	16	10- 8	16	169	168	152	88	20
CLIMAX 2 NW	72	7-23	-16	1- 4	4-22	5	5-21	19	6- 1	24	6- 2	25	6-28	31	7- 1	31	9-18	26	9-25	22	9-28	12	9-28	12	159	130	116	108	3
COCHETOPA CREEK	89	7-24	-22	1-21+	4-22	13	5- 6	19	5-31	24	6- 1	26	6-11	29	8-31	29	9- 2	23	9- 2	23	10- 5	20	10- 8	14	169	152	94	93	81
COLLBRAN	97	7-23	-11	1- 4	4-10	16	4-12	20	4-22	23	4-22	23	5-21	32	9-28	26	9-28	26	10- 3	24	11- 5	11	11- 5	11	209	207	164	159	130
COLORADO NM	100	7-24	1	1- 4	3- 5	15	3-15	17	3-16	21	4-10	25	4-22	31	10- 3	32	11- 5	17	11- 5	17	11- 5	17	11-27	15	267	235	234	209	164
COLO SPRINGS WB AP	94	9- 8+	-21	1- 3	4-13	12	4-13	12	4-21	24	4-22	25	4-22	25	9-28	32	9-29	28	10- 3	23	10- 4	20	11- 4	9	205	174	165	160	159
CONEJOS 3 NNW	88	8-30+	-20	1-20	4-22	15	4-22	15	5- 6	24	5-26	26	5-31	31	9- 1	32	9-25	21	9-25	21	9-26	20	10-31	13	192	157	142	122	93
CORTEZ	96	7-22	- 4	1- 4	3-15	9	4-10	19	4-22	23	4-22	23	4-29	32	9-25	30	11- 5	21	11- 5	21	11- 6	14	11- 6	14	236	210	197	197	149
CRAIG	99	7-25	-28	1- 4	4-16	15	4-21	19	4-22	21	5-21	26	6- 1	29	9- 2	31	9-29	28	10- 3	21	10-17	20	11- 4	12	202	179	164	131	93
CRESTED BUTTE	87	7-23	-20	1- 5	4-22	10	4-28	18	5- 6	23	6- 1	27	6-11	32	7- 1	31	9- 2	26	9-30	17	9-30	17	10- 8	14	169	155	147	93	20
DELHI	102	8-11+	-27	1- 4	4-12	9	4-13	17	4-21	23	4-22	28	4-28	30	9-29	31	10- 4	28	10-31	23	11- 5	7	11- 5	7	207	206	193	165	154
DEL NORTE	86	7-25	-17	1- 4	4-10	4	4-11	19	4-22	23	5-26	28	5-26	28	9-18	32	9-25	27	10- 4	23	11- 1	15	11- 1	15	205	204	165	122	115
DELTA 1 E	100	7-24+	- 5	1- 4	3-17	16	4-12	19	4-13	24	4-22	25	4-22	25	9-26	32	10- 8	27	11- 5	22	11- 6	15	11- 6	15	234	208	206	169	157
DENVER WB AP	97	8-18	-13	1- 4	4-12	7	4-13	20	4-13	20	4-21	28	4-22	32	9-29	30	10-30	25	10-31	21	11- 4	12	11- 4	12	206	205	201	192	160
DENVER WB CITY	96	9- 6+	- 9	1- 4	4-12	10	4-12	10	4-13	24	4-21	28	4-21	28	9-28	32	10-29	28	10-31	22	11- 4	13	11- 4	13	206	206	201	191	160
DILLON 1 S	84	9- 7	-23	2-13	4-22	2	5-31	19	6-11	23	6-11	23	6-28	32	7- 1	28	7- 1	28	8-17	23	9- 2	18	9-28	11	159	94	67	20	3
DURANGO	94	7-22	-10	1- 4	4-10	14	4-17	20	4-22	21	5- 9	27	5-31	31	9-18	32	9-25	25	10-14	24	11- 5	17	11- 6	8	210	202	175	139	110
EADS	104	8- 2	-20	1- 4	4-12	15	4-13	20	4-22	24	4-22	24	4-22	24	9-29	31	10-17	28	10-27	24	11- 5	9	11- 5	9	207	206	188	178	160
EAGLE FAA AP	93	8-11+	-16	1- 5	4-22	16	4-22	16	4-23	23	6- 2	28	6- 5	32	8-31	30	9- 2	25	9-28	24	10- 5	20	10-17	15	178	166	158	92	87
EDGEWATER	100	8-18	-15	1- 5	4-12	12	4-12	12	4-12	12	4-22	28	4-22	28	9-29	31	10-17	26	10-31	19	10-31	19	11- 6	16	208	202	202	178	160
ESTES PARK	86	8-11	-17	1- 3	4-13	0	4-21	17	5- 6	24	5- 6	24	6- 2	32	9- 2	31	9-29	24	9-29	24	9-30	14	9-30	14	170	162	146	146	92
EVERSOLL RANCH	106	8- 2	-24	1- 4	3-21	14	3-21	14	4-13	22	4-13	22	4-21	32	10-18	30	10-27	26	11- 5	14	11- 5	14	11- 5	14	229	229	206	197	180
FLAGLER 2 NW	100	7- 7	-19	1- 4	4-13	16	4-13	16	4-22	22	4-22	22	5-13	32	9-29	30	10- 1	27	10-17	24	10-31	12	10-31	12	201	201	178	162	139
FORDER 8 S	103	8-12	-27	1- 4	4-13	12	4-13	12	4-22	22	4-23	28	5- 6	29	9-29	32	10- 4	28	10-27	21	10-31	19	11- 5	10	206	201	188	164	146
FORT COLLINS	98	8-11+	-25	1- 4	4-13	0	4-14	17	4-22	24	4-22	24	4-22	24	9-29	30	10- 3	22	10- 3	22	10-31	14	10-31	14	201	200	164	164	160
FORT LEWIS	88	7-23	- 9	1- 4	4-21	14	4-22	19	4-23	24	5-28	28	6-10	32	9-23	32	9-25	20	9-25	20	9-25	20	11- 5	5	198	156	155	120	105
FORT LUPTON	98	8-11	-18	1- 4	-		-		4-20	21	4-21	28	5-23	31	9-29	29	10- 3	28	10-31	18	10-31	18	11- 5	12	-	-	194	165	129
FORT MORGAN	99	8-19+	-23	1- 4	4-12	12	4-13	17	4-13	17	4-22	26	4-25	32	9-29	30	10- 3	28	10-31	14	10-31	14	10-31	14	202	201	201	164	157
FRASER	82	7-25	-37	2-14	4-22	-8	5- 6	18	6- 5	23	6-13	28	6-29	32	7- 1	25	7- 1	25	7-10	24	9- 2	15	9- 2	15	133	119	35	18	2
FRUITA 2 N	102	6-18	- 6	1- 4	3-21	15	4-11	20	4-22	24	4-22	24	4-23	31	9-28	28	9-28	28	10- 8	24	11- 5	19	11-15	13	239	208	169	159	158
GATEWAY 1 SW	106	7-12	2	1- 3	3- 5	14	3-16	18	4-10	24	4-21	26	4-22	30	10- 3	29	11- 5	24	11- 5	24	11- 6	20	11-14	16	254	235	209	198	164
GEORGETOWN	86	8-11+	-12	1- 3	4-21	8	4-22	20	4-22	20	5-27	28	6- 1	32	9-25	31	9-28	28	9-30	14	9-30	14	9-30	14	162	161	161	124	116
GLENWOOD SPRINGS 1 N	97	7-23	- 5	1- 4	3-16	14	4-12	20	4-21	24	4-22	25	4-23	31	9-28	30	10- 8	26	11- 5	18	11- 5	18	11- 6	14	235	207	198	169	158
GORE PASS RANCR	88	7-24	-17	1- 5	4-22	14	5- 6	18	5-30	24	6- 4	27	6- 9	30	7- 1	28	7- 1	28	9- 2	22	9-28	20	9-30	16	161	145	95	27	22
GRAND JUNCTION WB AP	100	7-24+	4	1- 4	2-10	11	3-16	20	3-16	20	4-11	27	4-19	31	10- 8	32	11- 5	23	11- 5	23	11- 6	19	11-28	16	291	235	234	208	172
GRAND LAKE 1 WNW	88	9- 4	-22	1- 5	4-22	2	5- 6	18	6- 2	24	6-11	28	6-28	32	7- 1	24	7- 1	24	7- 1	24	9-30	7	9-30	7	161	147	29	20	3
GRAND LAKE 6 SSW	80	8-18+	-23	2- 1	4-22	7	4-22	7	5- 6	21	5-30	28	6- 5	30	7- 1	30	9- 2	28	9-28	20	9-28	20	9-30	14	161	159	145	95	26
GREAT SAND DUNES MN	84	6-25	- 7	1- 4	4-12	11	4-22	20	4-22	20	4-23	27	5-26	29	9-25	27	9-25	27	10-17	22	11- 5	10	11- 5	10	207	197	178	155	122
GREELEY	98	8-12+	-22	1- 4	4-13	13	4-13	13	4-13	13	4-20	28	4-22	32	9-28	32	10- 3	27	10-31	14	10-31	14	10-31	14	201	201	201	166	159
GREEN MOUNTAIN DAM	90	7-25+	-19	2- 1	4-22	16	4-22	16	4-22	16	5-24	27	6- 2	32	7-17	32	9-28	23	9-28	23	10- 8	20	11- 5	6	197	169	159	127	45
GREYSTONE	96	7-21	-	-	-		-		-		5-22	28	5-22	28	9-22	30	9-28	26	9-30	24	10-31	15	10-31	15	-	-	-	129	123
GROVER 10 W	97	9- 8+	-20	1- 4	4-13	12	4-25	20	4-25	20	4-28	27	5- 7	31	9-28	31	9-29	28	10-11	23	10-31	12	10-31	12	201	189	169	154	144
GUNNISON	91	7-23	-22	1- 5	4-22	13	5- 6	20	5-17	24	6- 4	28	6-11	30	7- 1	32	9- 2	25	10- 5	20	10- 5	20	10- 8	16	169	152	141	90	20
HAYDEN	94	8-18	-30	1- 4	4-12	14	4-22	19	4-22	19	5-31	28	6- 2	32	9- 1	30	9- 2	27	9-30	22	10- 3	18	10- 8	16	179	164	161	94	91
HERMIT 7 ESE	85	7-23	-25	2-14	4-22	14	5- 6	19	6- 2	21	6-11	28	6-11	28	7- 1	30	8-31	27	9- 2	21	9-25	17	10- 2	15	163	142	92	81	20
HOLLY	104	8- 3	-19	1- 4	3-21	14	4-22	20	4-22	20	4-23	27	4-23	27	10-17	28	10-17	28	10-27	24	11- 5	15	11- 5	15	229	197	188	177	177
HOLYOKE	104	9- 6	-22	1- 4	4-12	15	4-13	20	4-23	23	4-27	28	4-27	28	10- 1	31	10-11	28	10-27	22	10-31	15	10-31	15	202	201	187	167	157
HOT SULPHUR SPR 2 SW	88	9- 7+	-20	1- 4	4-22	16	4-26	18	5-10	23	6- 3	27	6- 8	31	7- 2	29	9- 2	26	9-28	21	9-30	17	11- 2	15	194	157	141	91	24
IDABO SPRINGS	91	7-28	-12	1- 3	4-22	14	4-22	14	4-22	14	5- 6	28	6- 2	32	9- 2	29	9-28	22	9-28	22	9-30	14	9-30	14	161	161	159	145	92
IGNACIO 1 N	96	7-22	-16	1- 4	3-22	16	4-23	19	4-23	19	5-10	28	5-31	32	9-25	27	9-25	27	10-19	24	11- 5	20	11- 6	12	229	196	179	138	117
JOHN MARTIN DAM	102	8- 2	-18	1- 4	3-15	15	4-12	20	4-13	21	4-13	21	4-22	30	10- 1	32	10-27	26	11- 5	5	11- 5	5	11- 5	5	235	207	208	197	182
JULESBURG	103	7-28	-17	1- 4	4-12	13	4-13	20	4-22	24	4-25	28	4-25	28	9-30	28	9-30	28	10-11	24	10-27	19	10-31	13	202	197	172	158	158
KASSLER	95	8-11+	-21	1- 4	4-13	14	4-13	14	4-13	14	4-21	25	5- 8	30	9-28	32	9-30	27	10-31	15	10-31	15	10-31	15	201	201	201	162	143
KAUFFMAN 4 SSE	101	8-10	-30	1- 4	4-13	9	4-21	19	4-25	23	4-25	23	5-14	31	9-10	28	9-10	28	9-30	19	9-30	19	10- 9	16	179	182	158	138	119
KIT CARSON	104	8- 2	-24	1- 4	4-10	11	4-13	17	4-14	24	4-21	25	4-28	31	9-29	32	10-17	27	-		-		-		-	-	-	179	154
LA JUNTA FAA AP	103	8-12+	-22	1- 4	3-16	16	4-12	19	4-13	22	4-13	22	4-22	31	10- 4	32	10-30	28	11- 4	19	11- 4	19	11- 5	15	234	206	205	200	165
LAKE CITY	85	7-25+	-18	1- 4	4-21	14	4-29	20	5-22	23	5-26	27	6- 2	31	9- 1	31	9-18	21	9-18	21	10- 8	18	11- 5	9	198	162	119	115	91
LAKE MORAINE	75	9- 6+	-23	1- 3	4-22	-2	5- 6	20	5-21	24	5-26	28	6- 2	31	9-15	32	9-26	28	9-29	24	10- 1	20	10- 4	11	165	148	131	123	105
LAMAR	104	7- 7	-18	1- 4	4-10	14	4-10	14	4-13	21	4-22	28	4-23	30	10- 8	32	10-27	23	10-27	23	11- 5	15	11- 5	15	209	209	197	188	168
LAS ANIMAS 1 N	104	8- 1+	-21	1- 4	3-16	10	4-12	18	4-22	24	4-22	24	4-23	31	10- 1	32	10-27	27	10-31	24	11- 5	15	11- 5	15	234	207	192	188	161
LEADVILLE	80	7-23	-13	1- 4	4-22	11	4-22	11	5-21	24	6- 1	28	6- 3	31	-		9-24	28	9-28	18	9-28	18	9-30	15	161	159	130	115	-
LIMON 8 SSW	98	9- 6+	-25	1- 4	4-13	11	4-13	11	4-21	21	4-28	28	5- 6	30	9-14	31	9-29	26	10- 2	21	10-30	20	10-31	9	201	200	164	154	131
LIMON	95	9- 6+	-21	1- 4	4-13	15	4-13	15	4-22	22	4-28	28	5- 6	30	9-14	31	9-29	28	10- 2	24	10-27	20	10-31	12	201	197	163	154	131
LITTLE BILLS	95	7-23	-27	1- 4	4-22	15	5-11	19	6- 1	24	6- 3	28	6-15	31	9- 1	32	9- 2	28	9-28	24	9-30	20	10- 3	16	164	142	119	91	78
LONGMONT 2 ESE	97	8-19	-20	1- 4	4-14	16	4-14	16	4-22	21	4-22	21	4-22	21	9-29	30	10- 3	27	10-31	18	10-31	18	11- 5	13	205	200	192	164	160
MANASSA	-	-	-25	1-21	4-19	15	4-22	20	5- 6	21	5-11	26	6-11	32	8-31	32	9-25	20	9-25	20	9-25	20	10-17	16	181	156	142	137	81
MARVINE	89	7-30+	-21	1- 4	4-22	16	4-23	20	4-23	20	6- 2	27	6- 3	29	7- 9	32	9- 1	27	9-28	24	10- 3	17	11- 4	14	196	163	158	91	36
MAYBELL	95	7-24	-28	1- 4	4-22	15	4-22	15	5- 5	24	6- 1	27	6- 2	30	9- 2	30	9-30	24	9-30	24	10- 2	19	10- 8	11	169	163	148	121	92
MEEKER	95	7-24	-15	1- 4	4-16	16	4-21	19	4-22	23	5-23	28	6- 1	31	9- 2	31	9-28	24	9-28	24	10- 3	19	11- 5	9	203	165	159	128	93
MESA VERDE NP	97	7-12	2	1- 4	3-15	16	3-16	20	4-10	21	4-21	28	4-22	31	9-30	32	11- 4	27	11- 5	18	11- 5	18	11- 6	15	236	234	209	197	161
MONTE VISTA	86	8-18	-26	1- 4	4-19	9	5- 6	19	5- 6	19	5-26	26	6- 3	32	9- 2	30	9-17	28	9-20	20	9-20	20	11- 2	13	197	137	137	114	91
MONTROSE NO 2	98	7-27	- 4	1- 4	3-17	15	4-10	19	4-20	23	4-22	27	4-23	32	9-25	32	10- 8	25	11- 5	19	11- 5	19	11- 6	14	234	209	199	169	155
MONUMENT 2 WSW	97	7-24	-21	1- 4	4-13	9	4-22	20	5- 6	22	5- 6	22	5-22	32	9-25	32	9-28	28	9-30	23	10-30	14	10-30	14	200	191	147	145	126
NORTHDALE	95	7-12	-14	1- 4	4-17	15	4-22	17	4-23	23	5-27	28	6- 4	30	9-19	32	9-26	22	9-26	22	10-18	19	11- 6	13	203	179	156	122	107
NORTH LAKE	82	9- 7+	-13	11-27	4-22	11	4-22	11	5- 5	23	5- 7	28	6- 5	32	9- 2	31	9-29	26	9-30	24	10-14	17	11- 5	-4	197	175	148	145	89

See reference notes following Station Index.

TEMPERATURE EXTREMES AND FREEZE DATA

Station	Highest	Date	Lowest	Date	Last spring minimum of										First fall minimum of										Number of days between dates				
					16° or below		20° or below		24° or below		28° or below		32° or below		32° or below		28° or below		24° or below		20° or below		16° or below		16° or below	20° or below	24° or below	28° or below	32° or below
					Date	Temp.	Date	Temp.	Date	Temp.	Date	Temp.	Date	Temp.	Date	Temp.	Date	Temp.	Date	Temp.	Date	Temp.	Date	Temp.					
NORWOOD	92	7-23	- 9	1- 4	4-21	15	4-22	20	4-22	20	5-31	28	5-31	28	9-25	27	9-25	27	10- 8	18	10- 8	18	11- 5	7	198	169	169	117	117
OURAY	90	7-24	- 6	1- 4	4-10	13	4-12	20	4-21	23	4-22	25	5- 5	31	9-25	31	10- 8	22	10- 8	22	11- 5	14	11- 5	14	209	207	170	169	143
PAGOSA SPRINGS	92	7-25	-17	1- 4	4-13	16	4-23	19	5-10	23	6- 1	25	6-11	32	9- 1	30	9-25	23	9-25	23	10- 4	20	11- 5	11	206	164	138	116	82
PALISADE 1 S	101	8- 7+	4	1- 4	2-14	16	3- 5	19	3-16	22	4-10	27	4-19	30	10- 8	32	11- 5	21	11- 5	21	11-27	20	12- 5	15	294	267	234	209	172
PAONIA	95	7-24+	-10	1- 4	3-16	14	4-10	20	4-17	23	4-22	28	4-23	32	9-28	30	10- 8	26	11- 5	16	11- 5	16	11- 5	16	234	209	202	169	158
PARADOX	104	7-23	- 6	1- 4	4-19	16	4-19	16	4-21	24	4-22	25	5- 4	31	9-26	31	10- 4	28	10-17	24	10-19	20	11- 6	15	201	183	179	165	145
PARKER 9 E	95	8-11	-20	1- 4	4-13	13	4-13	13	4-21	23	4-28	28	5-21	32	9-28	27	9-28	27	9-30	18	9-30	18	10-31	10	201	170	162	153	130
PLATORO DAM	-	-	-	-	5- 6	16	5-31	20	6- 5	24	6-11	26	6-23	30	-		-		-		-		-		-	-	-	-	-
PUEBLO WB AP	100	7- 7	-28	1- 4	4-12	15	4-13	20	4-13	20	4-22	28	4-22	28	10- 3	31	10- 4	28	11- 4	20	11- 4	20	11- 5	16	207	205	205	165	164
RANGELY	101	7-24	-23	1- 4	3-26	16	4-21	18	4-21	18	5-20	27	5-20	27	-		10- 8	25	10-19	24	11- 5	14	11- 5	14	224	198	181	141	-
RED FEATHER LAKES	85	8-11	-38	1- 3	4-21	9	4-21	9	5-21	21	5-22	27	6- 1	29	7- 1	32	9-27	28	9-29	19	9-29	19	9-30	13	162	161	131	128	30
RICO	87	7-25	-18	1- 4	4-17	15	4-19	19	6- 1	24	6- 5	28	6-13	32	7- 1	29	9-25	22	9-25	22	10- 3	20	11- 5	5	202	167	116	112	18
RIFLE 2 ENE	97	7-25	-10	1- 4	3-21	15	4-12	18	4-22	21	4-22	21	6- 1	32	8-31	32	9- 2	28	10- 3	23	10- 8	19	11- 5	14	229	179	164	133	91
ROCKY FORD 2 ESE	102	8- 2	-24	1- 4	4-10	9	4-13	19	4-13	19	4-14	28	4-22	29	10- 4	30	10-27	27	11- 5	15	11- 5	15	11- 5	15	209	206	206	196	165
ROGGEN 2 S	100	8-18	-27	1- 4	4-13	10	4-13	10	4-13	10	4-22	27	4-28	32	9-22	29	9-23	28	10- 8	22	10-31	12	10-31	12	201	201	178	154	147
RUSH 2 NNE	100	9- 8	-18	1- 4	4-13	12	4-22	20	4-22	20	5- 6	28	5-21	32	9-23	30	9-30	24	9-30	24	10-30	20	11- 5	2	206	191	161	147	125
RUXTON PARK	-	-	-	-	-		-		-		-		-		9-10	32	9-23	28	9-29	20	9-29	20	9-30	16	-	-	-	-	-
RYE	90	8- 2	-15	1- 4	4-13	14	4-21	17	4-22	23	4-22	23	5- 6	31	9-29	27	9-29	27	10- 4	22	11- 4	20	11- 5	3	206	197	165	160	146
SAGUACHE	86	9- 7+	-14	1- 4	4-19	16	4-19	16	4-23	23	5- 7	27	5-29	32	9-18	31	9-25	22	9-25	22	10-17	19	11- 5	13	200	181	155	141	112
SALIDA	89	7-28	-11	1-21	4-12	12	4-22	18	5- 6	24	5- 6	24	5- 6	24	9-18	32	9-29	28	9-30	23	10- 4	20	10- 5	15	176	165	147	146	135
SEDGWICK 5 S	103	7- 7	-19	1- 4	4-12	15	4-13	19	4-22	24	4-22	24	4-25	29	9-30	27	9-30	27	10-27	24	10-31	14	10-31	14	202	201	188	161	158
SILVERTON	85	7- 3	-22	2-14+	4-22	13	4-23	20	6- 2	24	6-11	28	6-30	30	7- 1	30	9- 2	26	9-25	22	10- 4	18	10- 6	15	167	164	115	83	1
SPICER 2 N	-	-	-	-	-		5-20	17	5-30	21	5-30	21	6-16	31	-		-		-		-		-		-	-	-	-	-
SPRINGFIELD 7 WSW	100	8- 2	-21	1- 4	4-12	14	4-13	17	4-13	17	4-22	25	4-28	31	9-30	32	10-17	28	11- 5	8	11- 5	8	11- 5	8	207	206	206	178	155
SPRINGFIELD 8 S	101	8- 2	-22	1- 4	4-14	7	4-14	7	4-22	23	4-22	23	4-28	32	10- 8	30	10-27	24	10-27	24	11- 5	10	11- 5	10	205	205	188	188	163
STATE TURKEY EXP FARM	91	7-22+	-17	1- 4	4-12	14	4-22	18	-		6- 1	28	6-10	32	9- 1	31	9-25	24	9-25	24	10-17	20	11- 5	8	207	178	-	116	83
STEAMBOAT SPRINGS	93	7-25+	-20	1- 5	4-16	11	4-21	17	5-21	24	6- 3	28	6-10	32	7- 1	28	7- 1	28	9- 2	24	9-30	17	10- 3	15	170	162	104	28	21
STERLING	102	8-12+	-20	1- 5+	4-12	15	4-13	17	4-22	23	4-22	23	4-25	31	9-29	31	10- 3	27	10-11	24	10-27	19	10-31	14	202	197	172	164	157
STRATTON 3 NE	101	8- 2	-21	1- 4	4-13	15	4-13	15	4-13	15	4-22	25	5- 6	30	9-29	31	10-11	26	10-27	21	10-31	12	10-31	12	201	201	197	172	146
SUGAR LOAF RESERVOIR	76	8-11+	-30	2-14	5- 6	15	5- 6	15	5-21	24	6- 1	26	6- 5	30	7- 5	32	9- 3	28	9-28	19	9-28	19	10- 2	14	149	145	130	94	30
TACONY 7 SE	101	8- 2	-25	1- 4	4-13	15	4-13	15	4-13	15	4-22	27	5- 6	29	9-29	28	9-29	28	11- 5	14	11- 5	14	11- 5	14	206	206	206	160	146
TAYLOR PARK	78	9- 6+	-35	2-14	4-28	11	5- 6	19	5-17	24	6- 4	28	6-11	30	8-31	30	9- 2	27	9-29	24	9-30	20	10- 5	16	160	147	135	90	81
TELLURIDE	87	7-23	-22	1- 4	4-22	16	4-22	16	4-29	24	6- 4	28	6-11	30	7- 1	30	9-25	24	9-25	24	10- 8	17	11- 5	8	197	169	149	113	20
TRINIDAD	94	8- 2	-16	1- 4	4-12	4	4-12	4	4-21	22	4-22	28	4-22	28	9-29	31	10-30	25	11- 5	3	11- 5	3	11- 5	3	207	207	198	191	160
TRINIDAD FAA AP	98	8-11	-23	1- 4+	4-12	8	4-12	8	4-13	22	4-22	27	4-22	27	9-29	30	10-30	26	11- 4	14	11- 4	14	11- 4	14	206	206	205	191	160
TWO BUTTES 1 NW	104	8- 3	-18	1- 4	3-16	14	4-13	18	4-22	23	4-22	23	4-28	32	10- 8	31	10-27	25	11- 5	11	11- 5	11	11- 5	11	234	206	197	188	163
VALLECITO DAM	91	7-12	-10	2-14+	4-10	12	4-13	20	4-22	22	5- 9	28	5-31	32	9-25	27	9-25	27	10-13	24	11- 5	7	11- 5	7	209	206	174	139	117
WAGON WHEEL GAP 3 N	85	8- 2+	-22	2-14	4-22	13	5-10	20	6- 5	22	6-11	27	6-30	32	7- 1	32	8-31	28	9-22	24	9-25	19	10- 5	9	166	138	109	81	1
WALDEN	87	9- 5	-22	1-21	4-22	11	5-21	19	6- 1	22	6- 2	26	6- 6	32	7- 1	26	7- 1	26	9- 2	19	9- 2	19	9-30	5	161	104	93	29	25
WALSENBURG POWER PLANT	96	8-11+	-20	1- 3	4-21	9	4-21	9	4-21	9	4-22	27	5- 5	32	9-13	30	9-30	28	10-30	24	10-31	20	11- 5	-7	198	193	192	161	131
WATERDALE	98	8-22+	-26	1- 4	4-14	14	4-14	14	4-21	24	4-22	25	5-22	32	9-10	31	9-28	26	9-30	23	10- 3	20	10-31	15	200	172	162	159	111
WESTCLIFFE	88	9- 6	-19	1- 4	4-22	16	4-22	16	4-22	16	6- 2	28	6- 5	31	9- 1	30	9- 2	27	9-23	22	10- 2	15	10- 2	15	163	163	154	92	88
WETMORE 2 S	96	8- 2	-20	1- 4	4-13	16	4-13	16	4-13	16	4-22	26	4-22	26	9-29	29	9-30	27	10- 4	24	11- 5	8	11- 5	8	206	206	174	161	160
WOLF CREEK PASS 1 E	72	7-11	-12	1-21+	4-22	10	5- 9	18	5-26	24	6- 4	28	6- 5	32	9-13	32	9-17	28	9-25	17	9-25	17	10- 4	12	165	139	122	105	100
WRAY 3 WNW	102	8-11	-	-	4-12	14	4-23	20	4-23	20	4-23	20	5- 6	32	9-29	32	10- 3	27	10-17	23	10-27	17	10-31	11	202	187	177	163	146
YUMA	103	7-28	-19	1- 4	4-12	15	4-13	19	4-22	22	4-22	22	5- 6	32	9-29	32	10-11	25	10-27	21	11- 5	10	11- 5	10	207	206	188	172	146

See reference notes following Station Index.

Table 4

TOTAL EVAPORATION AND WIND MOVEMENT

Station		Jan.	Feb.	Mar.	Apr.	May	June	July	Aug.	Sept.	Oct.	Nov.	Dec.	Annual
ARBOLES	EVAP	-	-	-	B 5.86	8.22	10.17	11.83	7.94	B 7.23	-	-	-	-
	DEP	-	-	-	-	-	-	-	-	-	-	-	-	-
	WIND	-	-	-	B 1000	1237	861	961	554	388	396	-	-	-
	MAX	-	-	-	-	76.6	99.7	104.4	-	-	-	-	-	-
	MIN	-	-	-	-	42.7	59.7	69.5	-	-	-	-	-	-
BONNY DAM	EVAP	-	-	-	B 7.73	8.18	13.44	14.46	13.45	10.84	B 5.34	-	-	-
	DEP	-	-	-	-	-	-	-	-	-	-	-	-	-
	WIND	2734	2658	4504	3941	4083	4229	3920	3591	3620	3157	3996	3754	44187
	MAX	-	-	-	-	-	-	-	77.5	62.1	42.9	-	-	-
	MIN	-	-	-	-	-	-	-	51.0	37.3	24.9	-	-	-
CLIMAX 2 NW	EVAP	-	-	-	-	-	-	6.28	4.18	B 4.60	-	-	-	-
	DEP	-	-	-	-	-	-	-	-	-	-	-	-	-
	WIND	-	-	-	-	-	-	1152	867	1081	-	-	-	-
	MAX	-	-	-	-	-	-	71.5	68.1	62.7	-	-	-	-
	MIN	-	-	-	-	-	-	41.5	41.7	32.7	-	-	-	-
CONEJOS 3 NNW	EVAP	-	-	-	B 5.57	6.40	6.10	B 5.07	5.67	5.40	-	-	-	-
	DEP	-	-	-	-	-2.45	-2.89	-1.85	-1.26	-1.60	-	-	-	-
	WIND	946	1641	1688	2162	2639	1494	1098	815	1729	1263	796	549	16820
ESTES PARK	EVAP	-	-	-	-	-	B 7.81	7.02	6.45	5.55	-	-	-	-
	DEP	-	-	-	-	-	-	-	-	-	-	-	-	-
	WIND	3954	3220	3345	3191	2325	1769	1390	1582	1989	2334	4271	2826	31996
FORT COLLINS (a)	EVAP	-	-	-	B 4.72	4.91	6.14	7.26	6.43	4.97	2.25	-	-	-
	DEP	-	-	-	.33	.18	.56	.37	- .03	- .38	- .83	-	-	-
	WIND	1219	1043	2235	1875	1342	825	868	754	879	1028	1751	1240	15059
	MAX	-	-	-	58.7	67.1	80.4	82.4	81.6	69.7	54.8	-	-	-
	MIN	-	-	-	43.8	55.3	65.6	69.3	69.1	59.3	44.6	-	-	-
GRAND JUNCTION WB AP	EVAP	-	-	-	9.34	14.21	17.47	18.46	13.70	10.00	5.79	-	-	-
	DEP	-	-	-	-	-	-	-	-	-	-	-	-	-
	WIND	2059	3195	3682	3694	4184	3771	3427	3215	2902	2233	1950	2033	36345
	MAX	-	-	-	69.0	74.1	85.1	87.1	85.5	72.4	62.9	-	-	-
	MIN	-	-	-	38.8	47.9	55.3	59.0	59.4	49.2	39.5	-	-	-
GRAND LAKE 6 SSW	EVAP	-	-	-	-	-	8.55	8.04	6.56	5.51	B 2.80	-	-	-
	DEP	-	-	-	-	-	-	-	-	-	-	-	-	-
	WIND	2252	2495	3257	3235	3455	2972	2983	2693	3222	2970	3593	1908	35033
	MAX	-	-	-	-	-	72.2	72.0	73.0	59.6	-	-	-	-
	MIN	-	-	-	-	-	42.6	46.8	45.3	36.0	-	-	-	-
GREEN MTN DAM (b)	EVAP	-	-	-	-	-	7.21	7.51	5.75	B 4.77	B 2.28	-	-	-
	DEP	-	-	-	-	-	-	-	-	-	-	-	-	-
	WIND	2056	2359	2953	2735	2144	B 1291	-	970	1145	1272	2192	B 1112	-
JOHN MARTIN DAM	EVAP	-	-	-	B 6.74	9.55	11.70	12.70	10.78	8.51	B 4.17	-	-	-
	DEP	-	-	-	- .35	.36	.98	.47	- .43	- .38	-1.03	-	-	-
	WIND	2357	2125	3837	2941	3312	2354	2591	2436	2288	1931	2490	2790	31452
MONTROSE NO 1	EVAP	1.25	1.56	3.75	6.28	9.19	10.18	10.88	7.10	6.19	2.98	1.81	1.06	62.23
	DEP	.04	.08	.72	1.21	2.03	1.25	1.35	- .18	- .01	- .52	.19	- .20	5.96
	WIND	700	1058	1487	1442	1514	1000	953	704	654	542	680	373	11107
PLATORO DAM	EVAP	-	-	-	-	B 6.58	7.03	-	-	-	-	-	-	-
	DEP	-	-	-	-	-	-	-	-	-	-	-	-	-
	WIND	-	-	-	-	B 2332	1540	-	-	-	-	-	-	-
PUEBLO CITY RES	EVAP	-	-	-	-	B 9.37	10.78	10.84	9.20	8.29	4.12	-	-	-
	DEP	-	-	-	-	.93	.16	- .67	- .69	.15	-1.44	-	-	-
	WIND	2210	2840	4010	3370	3220	2700	2350	1960	2520	2270	2900	1980	32330
	MAX	-	-	-	-	75.0	86.4	86.9	88.1	75.1	61.4	-	-	-
	MIN	-	-	-	-	48.8	57.7	58.6	60.1	48.1	37.0	-	-	-
SPRINGFIELD 7 WSW	EVAP	-	-	-	8.20	11.55	12.21	14.68	11.89	11.22	6.06	-	-	-
	DEP	-	-	-	-	-	-	-	-	-	-	-	-	-
	WIND	3858	4077	5407	4793	5368	3943	4321	3682	4010	3795	4267	4313	51834
	MAX	-	-	-	66.2	76.4	86.5	87.0	87.2	74.9	63.8	-	-	-
	MIN	-	-	-	37.3	48.6	57.7	58.0	60.4	48.2	38.6	-	-	-
SUGAR LOAF RES	EVAP	-	-	-	-	-	-	5.92	4.11	B 3.98	-	-	-	-
	DEP	-	-	-	-	-	-	-	-	-	-	-	-	-
	WIND	-	-	-	-	-	1041	718	759	B 977	-	-	-	-
VALLECITO DAM	EVAP	-	-	-	4.28	5.73	7.05	B 7.72	5.94	5.22	B 2.69	-	-	-
	DEP	-	-	-	-	-	-	-	-	-	-	-	-	-
	WIND	406	B 462	873	809	733	560	576	508	740	619	563	395	7244
WAGON WHEEL GAP 3 N	EVAP	-	-	-	-	-	8.26	8.83	5.43	5.92	B 3.06	-	-	-
	DEP	-	-	-	-	-	- .33	1.58	- .35	.45	- .11	-	-	-
	WIND	1500	1348	2205	2429	2402	1717	1681	949	1542	B 1188	1483	896	20823

MAX AND MIN TABLE 4 REFER TO MEAN MAXIMUM AND MINIMUM TEMPERATURES OF WATER IN PAN.
(a) EVAPORATION MEASURED IN SUNKEN PAN 3 FEET BY 3 FEET.
(b) PAN AND ANEMOMETER ARE MOUNTED ON 2' BY 4' WOOD PLATFORM OVER A CONCRETE AND STONE BASE, 20 INCHES HIGH. DURING WINTER WHEN PAN IS NOT IN OPERATION, WIND OBSERVATIONS ARE FROM ANEMOMETER APPROXIMATELY 10 FEET ABOVE BARE GROUND.

See reference notes following Station Index.

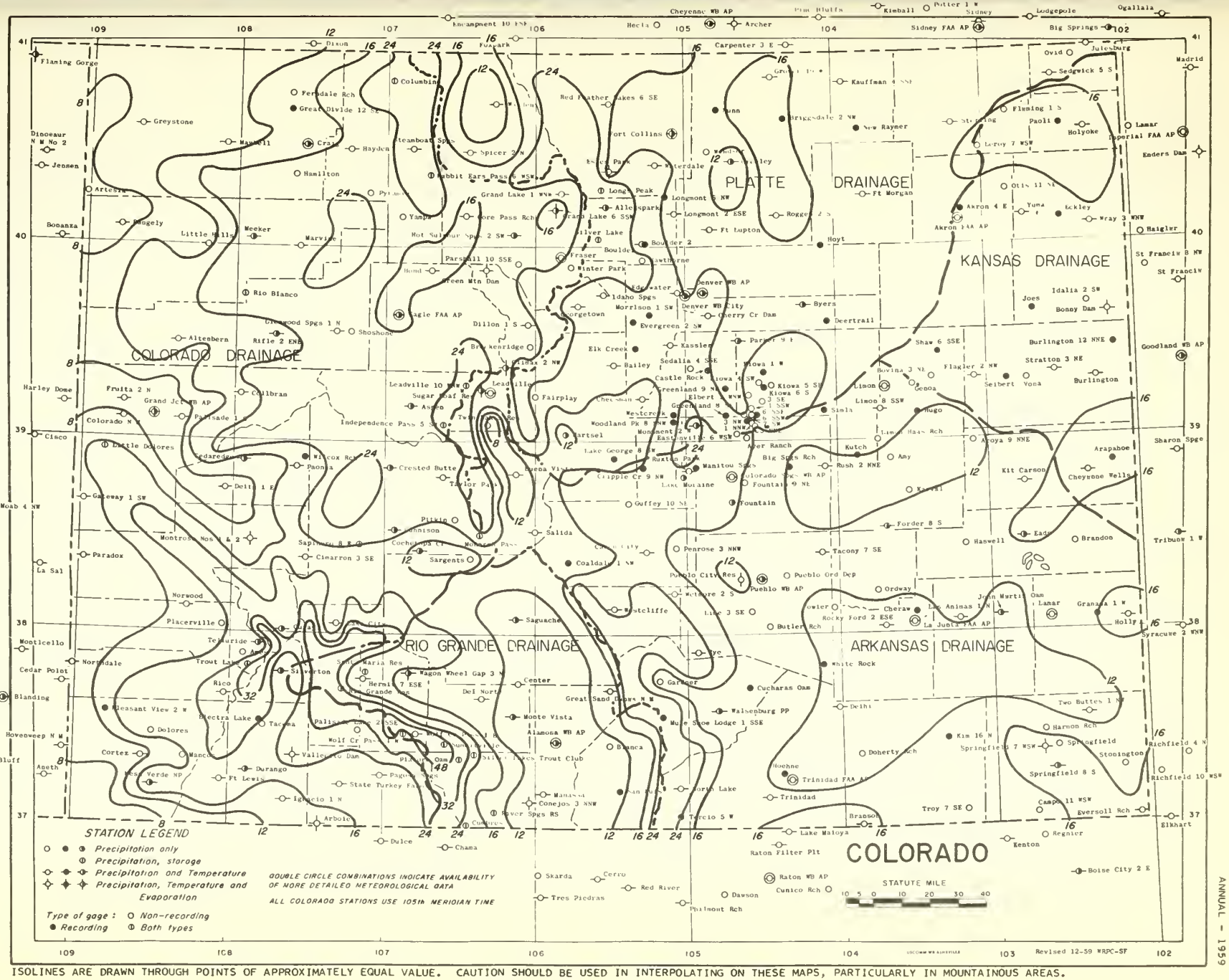

ISOLINES ARE DRAWN THROUGH POINTS OF APPROXIMATELY EQUAL VALUE. CAUTION SHOULD BE USED IN INTERPOLATING ON THESE MAPS, PARTICULARLY IN MOUNTAINOUS AREAS.

AVERAGE TEMPERATURE

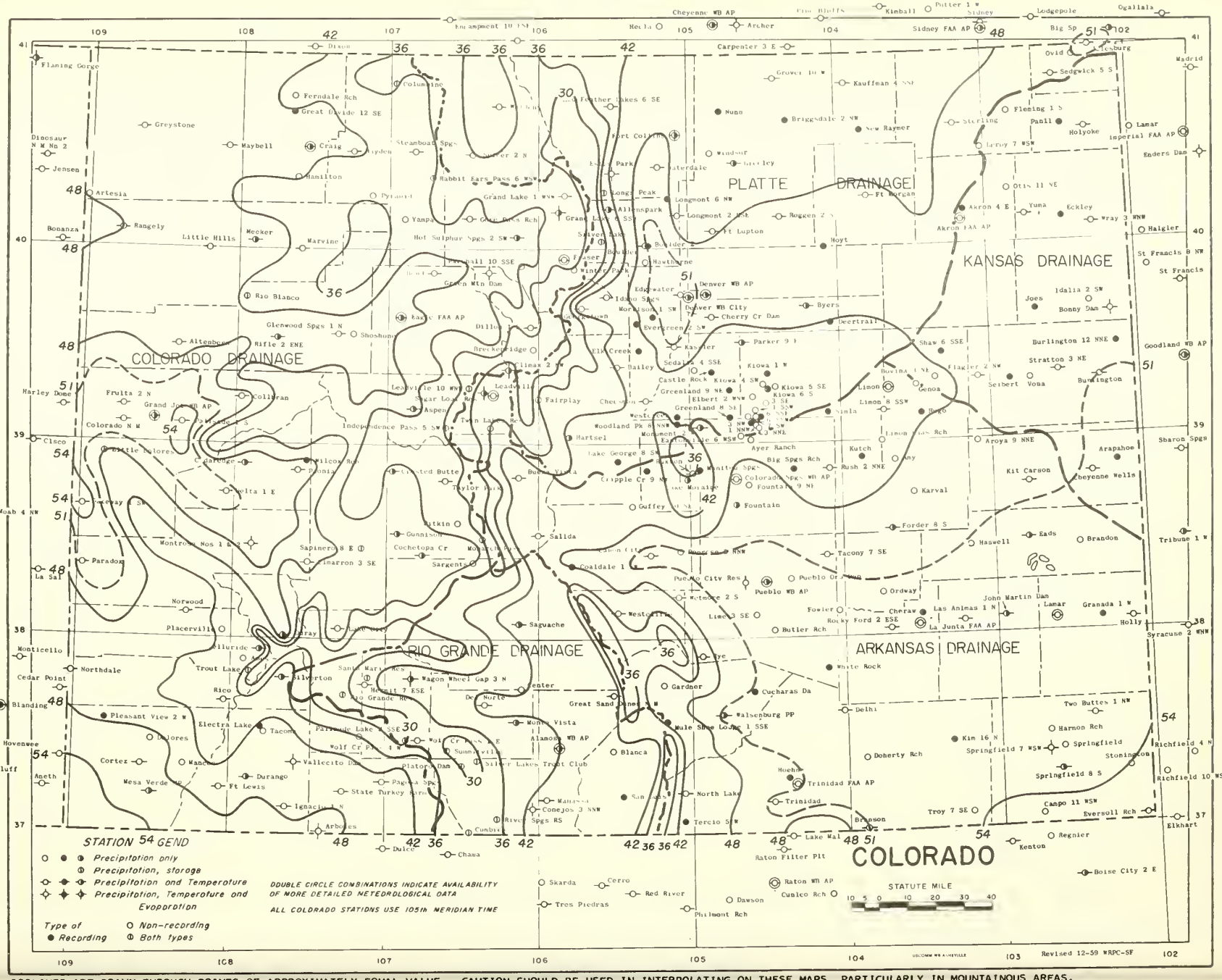

ISOLINES ARE DRAWN THROUGH POINTS OF APPROXIMATELY EQUAL VALUE. CAUTION SHOULD BE USED IN INTERPOLATING ON THESE MAPS, PARTICULARLY IN MOUNTAINOUS AREAS.

STATION INDEX

Station	Index No.	County	Drainage‡	Latitude	Longitude	Elevation	Years of record: Temp.	Years of record: Precip.	Years of record: Evap	Opened or closed during yr.: Month opened	Opened or closed during yr.: Month closed	Refer to tables
AKRON 4 E	0109	WASHINGTON	3	40 09	103 09	4538						C
AKRON FAA AIRPORT	0114	WASHINGTON	3	40 07	103 10	4582	30	42				1 2 3
ALAMOSA WB AIRPORT	0130	ALAMOSA	5	37 27	105 52	7536	14	14				1 2 3 C
ALLENSPARK	0183	BOULDER	4	40 12	105 32	8500	15	15				
ALTENBERN	0214	GARFIELD	2	39 30	108 23	5690	1	12				1 2 3
AMES	0228	SAN MIGUEL	2	37 54	107 55	8701		45				2
AMY	0242	LINCOLN	1	38 54	103 39	5420		19				2
ARAPAHOE	0304	CHEYENNE	3	38 51	102 11	4013						C
ARBOLES	0307	ARCHULETA	2	37 01	107 25	6175	2	2	2			1 2 3 4
AROYA 9 NNE	0343	CHEYENNE	1	38 59	103 06	4900		18				2
ARTESIA	0354	MOFFAT	2	40 15	109 01	5900						C
ASPEN	0370	RITKIN	2	39 12	106 50	7903	27	30				1 2 3 C
AYER RANCH	0437	EL PASO	1	39 01	104 36	7232		16				2
BAILEY	0454	PARK	4	39 24	105 29	7133	19	19				1 2 3
BIG SPRINGS RANCH	0712	EL PASO	1	38 52	104 19	6035						C
BLANCA	0776	COSTILLA	5	37 26	105 31	7503		49				2
BONO	0810	EAGLE	2	39 53	106 42	6700	1					1 2 3
BONNY DAM	0834	YUMA	3	39 38	102 11	3647	10	10	10			1 2 3 4
BOULDER NO 2	0843	BOULDER	4	40 01	105 16	5600						C
BOULDER	0848	BOULDER	4	40 01	105 17	5444	59	66				1 2 3
BOVINA 3 NNE	0862	LINCOLN	3	39 19	103 22	5280		17				2
BRANDON	0895	KIOWA	1	38 27	102 27	3925		4				2
BRANDON	0898	LAS ANIMAS	1	37 01	103 53	6292	7	15				1 2 3
BRECKENRIDGE	0909	SUMMIT	2	39 29	106 02	9579		12				2
BRIGGSDALE 2 NW	0945	WELD	4	40 39	104 20	4875						C
BUENA VISTA	1071	CHAFFEE	1	38 51	106 08	7954	29	51				1 2 3
BURLINGTON	1121	KIT CARSON	3	39 18	102 16	4171	47	68				1 2 3
BURLINGTON 12 NNE	1126	KIT CARSON	3	39 28	102 09	4230						
BUTLER RANCH	1157	PUEBLO	1	39 02	104 28	4850		8				2
BYERS	1179	ARAPAHOE	4	38 42	104 13	5202	34	36				1 2 3 C
CAMPO 11 WSW	1268	BACA	1	37 03	102 45	4329		5				2
CANON CITY	1294	FREMONT	1	38 26	105 16	5343	58	71				1 2 3
CASCADE	1384	LA PLATA	2	37 40	107 48	8853		51			OCT'56	2
CASCADE NO 2	1385	LA PLATA	2	37 37	107 49	8000		1	OCT'56	OCT'58		2
CASTLE ROCK	1401	DOUGLAS	4	39 22	104 52	6250						C
CEDAREDGE	1440	DELTA	2	38 54	107 51	6175	47	58				1 2 3 C
CENTER	1458	SAGUACHE	5	37 45	106 07	7668	15	14				1 2 3
CHEESMAN	1528	JEFFERSON	4	39 13	105 17	6875	54	57				1 2 3
CHERAW	1539	OTERO	1	38 06	103 30	4072						C
CHERRY CREEK DAM	1547	ARAPAHOE	4	39 39	114 51	5649	8	8				1 2 3
CHEYENNE WELLS	1564	CHEYENNE	3	38 49	102 21	4250	55	62				1 2 3
CIMARRON 3 SE	1609	MONTROSE	2	38 24	107 31	7096	6	8				1 2 3
CLIMAX 2 NW	1660	LAKE	2	39 23	106 12	11300	12	27	1			1 2 3 4C
COALDALE 1 NW	1693	FREMONT	1	38 22	105 47	6525						C
COCHETOPA CREEK	1713	SAGUACHE	2	38 26	106 46	8000	11	12				1 2 3
COLLBRAN	1741	MESA	2	39 14	107 58	6137	53	66				1 2 3
COLORADO NATIONAL MONUMENT	1772	MESA	2	39 06	108 44	5780	14	18				1 2 3
*COLORADO SPRINGS WB AIRPORT	1778	EL PASO	1	38 49	104 42	6173	11	11				1 2 3
COLUMBINE	1792	ROUTT	1	40 51	106 58	8699		41				
CONEJOS 3 NNW	1816	CONEJOS	5	37 08	106 02	7900	15	19	16			1 2 3 4
CORTEZ	1886	MONTEZUMA	2	37 21	108 34	6177	30	31				1 2 3
CRAIG	1928	MOFFAT	2	40 31	107 33	6247	21	22				1 2 3
CRESTED BUTTE	1959	GUNNISON	2	38 52	106 58	8855	40	56				1 2 3
CRIPPLE CREEK 9 NW	1978	TELLER	1	38 52	105 17	8500						C
CUCHARAS DAM	2040	HUERFANO	1	37 44	104 36	5995						C
CUMBRES	2048	CONEJOS	5	37 01	106 27	10018		46				S
DEERTRAIL	2162	ARAPAHOE	4	39 37	104 03	5183						C
DELHI	2178	LAS ANIMAS	1	37 38	104 01	5090	1	5				1 2 3
DEL NORTE	2184	RIO GRANDE	1	37 40	106 21	7884	31	37				1 2 3
DELTA 1 E	2192	DELTA	2	38 45	108 03	5125	63	72				1 2 3
DENVER WB AIRPORT	2220	DENVER	4	39 46	104 53	5292	25	25				1 2 3 C
*DENVER WB CITY	2225	DENVER	4	39 45	105 00	5221	87	90				1 2 3 C
DILLON 1 S	2281	SUMMIT	2	39 36	106 03	8900	46	52				1 2 3
DOHERTY RANCH	2312	LAS ANIMAS	1	37 23	103 53	5130		17				2
DOLORES	2326	MONTEZUMA	2	37 28	108 30	6936		23				2
DURANGO	2432	LA PLATA	2	37 17	107 53	6554	64	66				1 2 3 C
EADS	2446	KIOWA	1	38 29	102 47	4258	33	45				1 2 3 C
EAGLE FAA AIRPORT	2454	EAGLE	2	39 39	106 55	6497	20	22				1 2 3 C
EASTONVILLE 1 NNW	2494	EL PASO	4	39 05	104 34	7250		3				2
EASTONVILLE 2 NNE	2496	EL PASO	4	39 05	104 33	7270		3				2
EASTONVILLE 3 NW	2497	EL PASO	4	39 06	104 36	7000						C
EASTONVILLE 6 WSW	2501	EL PASO	4	39 02	104 40	7600		4				2
ECKLEY	2535	YUMA	3	40 07	102 29	3900						C
EDGEWATER	2557	JEFFERSON	4	39 46	105 03	5450	38	50				1 2 3
ELBERT 2 WNW	2595	ELBERT	4	39 14	104 35	7025		3				2
ELBERT 3 SE	2597	ELBERT	4	39 12	104 30	6750		4				2
ELBERT 4 SSW	2598	ELBERT	4	39 10	104 34	7220		4				2
ELBERT 6 SSE	2600	ELBERT	4	39 08	104 32	7210						C
ELBERT 6 SSW	2601	ELBERT	4	39 08	104 34	7200		4				2
ELBERT 7 SW	2603	ELBERT	4	39 08	104 37	7200		4				2
ELECTRA LAKE	2624	LA PLATA	2	37 33	107 48	8398		1		CY'58		2
ELK CREEK	2633	JEFFERSON	4	39 29	105 22	8440						C
ESTES PARK	2759	LARIMER	4	40 23	105 31	7525	40	49	10			1 2 3 4
EVERGREEN 2 SW	2795	JEFFERSON	4	39 37	105 21	7300						C
EVERSOLL RANCH	2803	BACA	1	37 02	102 05	3576	5	12				1 2 3
FAIRPLAY	2814	PARK	4	39 14	106 00	10000		17				2
FERNDALE RANCH	2880	MOFFAT	2	40 47	107 39	7000		0				2
FLAGLER 2 NW	2932	KIT CARSON	3	39 19	103 05	4975	1	18				1 2 3
FLEMING 1 S	2944	LOGAN	3	40 40	102 50	4250		21				2
FORDER 8 S	2997	LINCOLN	1	38 33	103 41	4739	2	16				1 2 3 C
FORT COLLINS	3005	LARIMER	4	40 35	105 05	5004	73	79	20			1 2 3 4GC
FORT LEWIS	3016	LA PLATA	2	37 14	108 03	7610	49	57				1 2 3
FORT LUPTON	3027	WELD	4	40 05	104 50	4908	30	43				1 2 3
FORT MORGAN	3038	MORGAN	4	40 15	103 48	4321	53	68				1 2 3
FOUNTAIN	3063	EL PASO	1	38 41	104 42	5546		15				2
FOUNTAIN 9 NE	3068	EL PASO	1	38 47	104 37	5960		13				2
FOWLER	3079	OTERO	1	38 07	104 01	4338		19				2
FRASER	3113	GRAND	2	39 57	105 50	8560	46	50				1 2 3
FRUITA 2 N	3146	MESA	2	39 11	108 44	4518	53	59				1 2 3
GARDNER	3222	HUERFANO	1	37 46	105 11	6970		17				2
GATEWAY 1 SW	3246	MESA	2	38 40	108 59	4562	2	12				1 2 3
GENOA	3258	LINCOLN	3	39 17	103 30	5599		16				2
GEORGETOWN	3261	CLEAR CREEK	4	39 42	105 43	8570	17	29				1 2 3
GLENWOOD SPRINGS 1 N	3359	GARFIELD	2	39 34	107 20	5823	46	52				1 2 3
GORE PASS RANCH	3423	GRAND	2	40 09	106 28	7602	1	2				1 2 3
GRANADA 1 W	3477	PROWERS	1	38 04	102 19	3500						C
GRAND JUNCTION WB AIRPORT	3488	MESA	2	39 07	108 32	4849	67	68	10			1 2 3 4C
GRAND LAKE 1 WNW	3496	GRAND	2	40 16	105 50	8576	16	27				1 2 3
GRAND LAKE 6 SSW	3500	GRAND	2	40 11	105 52	8288	10	10	9			1 2 3 4C
GREAT DIVIDE 12 SE	3539	MOFFAT	2	40 42	107 39	6900						C
GREAT SAND DUNES NAT MONUMENT	3541	ALAMOSA	5	37 43	105 31	8120	9	9				1 2 3
GREELEY	3546	WELD	4	40 26	104 41	4648	57	71				1 2 3 C
GREENLAND 8 SE	3579	EL PASO	4	39 08	104 45	6400						C
GREENLAND 9 NE	3584	DOUGLAS	4	39 14	104 43	6650						C
GREEN MOUNTAIN DAM	3592	SUMMIT	2	39 53	106 20	7740	23	23	10			1 2 3 4
GREYSTONE	3609	MOFFAT	2	40 37	108 40	6800	10	10	Ø MAY			1 2 3
GROVER 10 W	3643	WELD	4	40 52	104 25	5076	38	55				1 2 3
GUFFEY 10 SE	3656	FREMONT	1	38 41	105 23	8200		7				2
GUNNISON	3662	GUNNISON	2	38 33	106 56	7694	56	67				1 2 3 C
HAMILTON	3738	MOFFAT	2	40 22	107 37	6230		12				2
HARMON RANCH	3783	BACA	1	37 29	102 41	4462		13				2
HARTSEL	3811	PARK	4	39 02	105 48	8866		51				2 C
HASWELL	3828	KIOWA	1	38 27	103 10	4535		33				2
HAWTHORNE	3850	BOULDER	4	39 56	105 17	5923		50				2
HAYDEN	3867	ROUTT	2	40 30	107 15	6337	35	40				1 2 3
HERMIT 7 ESE	3951	MINERAL	5	37 46	107 08	9001	51	52				1 2 3
HOEHNE	4047	LAS ANIMAS	1	37 17	104 23	5720						C
HOLLY	4076	PROWERS	1	38 03	102 07	3393	44	58				1 2 3
HOLYOKE	4082	LINCOLN	3	40 35	102 18	3745	37	63				1 2 3
HOT SULPHUR SPRINGS 2 SW	4129	GRAND	2	40 03	106 09	7800	6	8				1 2 3
HOYT	4155	MORGAN	4	40 00	104 05	4995						C
HUGO	4172	LINCOLN	1	39 08	103 28	5034						C
IDAHO SPRINGS	4234	CLEAR CREEK	4	39 45	105 33	7569	51	60				1 2 3
IDALIA 2 SW	4242	YUMA	3	39 41	102 19	3975		16				2
IGNACIO 1 N	4250	LA PLATA	2	37 08	107 38	6424	37	44				1 2 3
INDEPENDENCE PASS 5 SW	4270	PITKIN	2	39 05	106 37	10550		12				S
JOES	4380	YUMA	3	39 39	102 41	4200						C
JOHN MARTIN DAM	4388	BENT	1	38 05	102 57	3814	18	19	15			1 2 3 4C
JULESBURG	4413	SEDGWICK	1	41 00	102 15	3469	46	56				1 2 3
Ø REACTIVATED												
KARVAL	4444	LINCOLN	1	38 44	103 32	5130		13				2
KASSLER	4452	JEFFERSON	4	39 30	105 06	5495	46	57				1 2 3
KAUFFMAN 4 SSE	4460	WELD	4	40 50	103 56	5250	20	22				1 2 3
KIM 15 NNE	4538	LAS ANIMAS	1	37 27	103 19	5240						
KIOWA 1 W	4581	ELBERT	4	39 21	104 29	6350						C
KIOWA 5 SE	4584	ELBERT	4	39 17	104 26	6350		2				2
KIOWA 4 SW	4585	ELBERT	4	39 18	104 31	6550		4				2
KIOWA 6 S	4587	ELBERT	4	39 16	104 29	6600						C
KIT CARSON	4603	CHEYENNE	1	38 46	102 47	4284	16	26				1 2 3
KUTCH	4684	ELBERT	1	38 55	103 52	5650						C
LA JUNTA FAA AIRPORT	4720	OTERO	1	38 03	103 31	4188	14	31				1 2 3
LAKE CITY	4734	HINSDALE	2	38 03	107 19	8890	1	21				1 2 3
LAKE GEORGE 8 SW	4742	PARK	4	38 55	105 29	8500						C
LAKE MORAINE	4750	EL PASO	1	38 49	105 01	10265	59	63				1 2 3 C
LAMAR	4770	PROWERS	1	38 04	102 37	3635	63	71				1 2 3
LAS ANIMAS 1 N	4834	BENT	1	38 04	103 13	3892	65	76				1 2 3
LEADVILLE	4884	LAKE	1	39 15	106 18	10177	53	63				1 2 3
LEADVILLE 10 WNW	4886	LAKE	1	39 17	106 28	11000		9				S
LEROY 7 WSW	4945	LOGAN	3	40 29	103 01	4390		7				2
LIME 3 SE	5001	PUEBLO	1	38 07	104 35	4900		14				2
LIMON 8 SSW	5015	ELBERT	1	39 09	103 43	5526	46	49				1 2 3
LIMON	5017	LINCOLN	1	39 16	103 41	5360	12	12				1 2 3
LIMON HASS RANCH	5020	ELBERT	1	39 00	103 44	5450		17				2
LITTLE DOLORES	5040	MESA	2	38 56	108 51	6700		18				S
LITTLE HILLS	5048	RIO BLANCO	2	40 00	108 12	6200	11	13				1 2 3
LONGMONT 2 ESE	5116	BOULDER	4	40 10	105 04	4950	52	57				1 2 3
LONGMONT 6 NW	5121	BOULDER	4	40 15	105 09	5145						C
LONGS PEAK	5141	LARIMER	4	40 17	105 34	9000		61				S
MANASSA	5322	CONEJOS	5	37 11	105 57	7700	43	53				1 2 3
MANCOS	5327	MONTEZUMA	2	37 21	108 17	7035		34				2
MANITOU SPRINGS	5352	EL PASO	1	38 52	104 56	6606						C
MARVINE	5408	RIO BLANCO	2	40 00	107 35	7200	1	12				1 2 3
MAYBELL	5446	MOFFAT	2	40 31	108 05	5920	1	1				1 2 3
MEEKER	5484	RIO BLANCO	2	40 02	107 54	6242	49	55				1 2 3 C
MESA VERDE NATIONAL PARK	5531	MONTEZUMA	2	37 12	108 29	7070	34	37				1 2 3 C
MONARCH PASS	5695	CHAFFEE	1	38 30	106 20	11342		19				S
MONTE VISTA	5706	RIO GRANDE	5	37 35	106 09	7665	23	22				1 2 3 C
MONTROSE NO 1	5717	MONTROSE	2	38 29	107 53	5830		15	19			2 4
MONTROSE NO 2	5722	MONTROSE	2	38 29	107 53	5830	60	71				1 2 3
MONUMENT 7 WSW	5730	EL PASO	1	39 05	104 55	7400	45	46				1 2 3 C
MORRISON 1 SW	5765	JEFFERSON	4	39 39	105 14	6000						C
MULE SHOE LODGE 1 SSE	5819	HUERFANO	1	37 35	105 10	8800						C
NEW RAYMER	5922	WELD	4	40 36	103 51	4783						C
NORTHDALE	5970	DOLORES	2	37 49	109 01	6693	28	29				1 2 3
NORTH LAKE	5990	LAS ANIMAS	1	37 13	105 03	8800	1	63				1 2 3
NORWOOD	6012	SAN MIGUEL	2	38 08	108 17	7017	24	25				1 2 3
NUNN	6023	WELD	4	40 42	104 47	5185						C
ORWAY	6131	CROWLEY	1	38 13	103 45	4300		38				2
OTIS 11 NE	6192	WASHINGTON	3	40 16	102 51	4263		17				2
OURAY	6203	OURAY	2	38 01	107 41	7720	12	16				1 2 3 C
OVID	6225	SEDGWICK	4	40 58	102 23	3531		18				2
PAGOSA SPRINGS	6258	ARCHULETA	2	37 16	107 01	7238	29	33				1 2 3
PALISADE 1 S	6266	MESA	2	39 06	108 21	4740	36	46				1 2 3
PALISADE LAKE 2 SSE	6271	HINSDALE	2	37 30	107 10	7721		22				2
PAOLI	6299	PHILLIPS	3	40 36	102 28	3800						C
PAONIA	6306	DELTA	2	38 52	107 35	5685	2	2				1 2 3
PARADOX	6315	MONTROSE	2	38 22	108 58	5309	15	15				1 2 3
PARKER 9 E	6326	ELBERT	4	39 31	104 39	6300	24	26				1 2 3 C
PARSHALL 9 S	6342	GRAND	2	39 55	106 07	8270		7				2
PENROSE 3 NNW	6410	FREMONT	1	38 27	105 04	5501		35				2
PITKIN	6513	GUNNISON	2	38 36	106 32	9200		52				2
PLACERVILLE	6524	SAN MIGUEL	2	38 02	108 03	7322		11				2
PLATORO DAM	6559	CONEJOS	5	37 21	106 30	9826	1	10	8			1 2 3 4CS
PLEASANT VIEW 2 W	6591	MONTEZUMA	2	37 35	108 47	6860						C
PUEBLO WB AIRPORT	6740	PUEBLO	1	38 17	104 31	4639	5	5				1 2 3 C
PUEBLO CITY RESERVOIR	6743	PUEBLO	1	38 17	104 39	4687		17	14			2 4
PUEBLO ORONANCE DEPOT	6763	PUEBLO	1	38 18	104 21	4680		3				2
RYRAMID	6797	POUTT	2	40 16	107 07	8000		19				2
RABBIT EARS PASS 6 WSW	6811	ROUTT	2	40 23	106 40	9340		16				S
RANGELY	6832	RIO BLANCO	2	40 05	108 47	5216	12	19				1 2 3
RED FEATHER LAKES	6925	LARIMER	4	40 48	105 36	8363	8	13			OCT	1 2 3
RED FEATHER LAKES 6 SE	6930	LARIMER	4	40 44	105 31	7600	0	0		OCT		1 2 3
RICO	7017	DOLORES	2	37 41	108 02	8842	1	58				1 2 3
RIFLE 2 ENE	7031	GARFIELD	2	39 33	107 44	5319	39	44				1 2 3 C
RIO BLANCO	7045	RIO BLANCO	2	39 45	107 57	7200		11				S
RIO GRANDE RESERVOIR	7050	HINSDALE	5	37 43	107 16	9200		19				S
RIVER SPRINGS RANGER STATION	7094	CONEJOS	5	37 05	106 16	8562		18				S
ROCKY FORD 2 ESE	7167	OTERO	1	38 02	103 42	4178	68	71				1 2 3
ROGGEN 2 S	7187	WELD	4	40 09	104 23	4733	4	4				1 2 3
RUSH 2 NNE	7287	EL PASO	1	38 52	104 05	5800	1	41				1 2 3
RUXTON PARK	7309	EL PASO	1	38 51	104 59	9050	0	0		SEP		1 2 3
RYE	7315	PUEBLO	1	37 55	104 56	6790	15	15				1 2 3
SAGUACHE	7337	SAGUACHE	5	38 05	106 09	7697	48	57				1 2 3 C
SALIDA	7370	CHAFFEE	1	38 32	106 00	7050	43	49				1 2 3
SAN LUIS	7428	COSTILLA	5	37 12	105 27	7965						C
SANTA MARIA RESERVOIR	7450	MINERAL	5	37 48	107 07	7706		19				2
SAPINERO 8 E	7455	GUNNISON	2	38 28	107 10	7800		11				S
SARGENTS	7460	SAGUACHE	2	38 24	106 26	8465		1				2
SEDALIA 4 SSE	7510	DOUGLAS	4	39 23	104 58	6100		2				2
SEDGWICK 5 S	7515	SEDGWICK	4	40 51	102 31	3990	1	1				1 2 3
SEIBERT	7519	KIT CARSON	3	39 18	102 52	4705						C
SHAW 6 SSE	7557	LINCOLN	3	39 27	103 19	5157						C
SHOSHONE	7618	GARFIELD	2	39 34	107 14	5923		50				2
SILVER LAKE	7648	BOULDER	4	40 02	105 35	10200		48				S
SILVER LAKES TROUT CLUB	7650	RIO GRANDE	5	37 23	106 24	9300		18				2
SILVERTON	7656	SAN JUAN	2	37 48	107 40	9322	45	52				1 2 3 C
SIMLA	7664	ELBERT	1	39 09	104 05	6050						C
SPICER 2 N	7848	JACKSON	4	40 29	106 27	8530	33	47				1 2 3
SPRINGFIELD	7862	BACA	1	37 24	102 36	4395		51				2
SPRINGFIELD 7 WSW	7866	BACA	1	37 23	102 42	4575	3	3	3			1 2 3 4
SPRINGFIELD 8 S	7867	BACA	1	37 17	102 37	4500	9	12				1 2 3 C
STATE TURKEY EXPERIMENT FARM	7928	ARCHULETA	2	37 13	107 16	6662	7	13				1 2 3
STEAMBOAT SPRINGS	7936	ROUTT	2	40 30	106 50	6770	47	55				1 2 3
STERLING	7950	LOGAN	4	40 37	103 12	3939	48	50				1 2 3
STONINGTON	7992	BACA	1	37 17	102 11	3801		17				2
STRATTON 3 NE	8008	KIT CARSON	3	39 20	102 33	4334	24	27				1 2 3 C
SUGAR LOAF RESERVOIR	8064	LAKE	1	39 15	106 22	10000	9	11	12			1 2 3 4 C
SUMMITVILLE	8092	RIO GRANDE	5	37 26	106 36	11350		16				S
TACOMA	8154	LA PLATA	2	37 31	107 47	7300		34				2
TACONY 7 SE	8157	PUEBLO	1	38 25	104 07	5000	0	4				1 2 3
TAYLOR PARK	8184	GUNNISON	2	38 49	106 37	9206	19	19				1 2 3
TELLURIDE	8204	SAN MIGUEL	2	37 57	107 49	8766	47	49				1 2 3 C
TERCIO 5 W	8220	LAS ANIMAS	1	37 04	105 03	8040						C
TRINIDAD	8429	LAS ANIMAS	1	37 10	104 29	6030	43	56				1 2 3
TRINIDAD FAA AIRPORT	8434	LAS ANIMAS	1	37 15	104 29	5746	42	49				1 2 3
TROUT LAKE	8454	SAN MIGUEL	2	37 50	107 53	9680		44				S
TROY 1 SE	8468	LAS ANIMAS	1	37 08	103 19	5460		19				2
TWIN LAKES RESERVOIR	8501	LAKE	1	39 05	106 19	9300		6				2
TWO BUTTES 1 NW	8510	BACA	1	37 34	102 24	4075	42	58				1 2 3
VALLECITO DAM	8582	LA PLATA	2	37 24	107 33	7650	19	19	11			1 2 3 4
VONA	8722	KIT CARSON	3	39 18	102 44	4500		17				2
WAGON WHEEL GAP 3 N	8742	MINERAL	5	37 48	106 58	8500	26	29	18			1 2 3 4 C
WALDEN	8756	JACKSON	4	40 44	106 16	8099	23	23				1 2 3
WALSENBURG POWER PLANT	8781	HUERFANO	1	37 37	104 48	6221	17	22			

REFERENCE NOTES

Additional information regarding the climate of Colorado may be obtained hy writing to the State Climatologist at Weather Bureau Office, P.O. Box 1079, Denver 1, Colorado, or to any Weather Bureau Office near you.

Unless otherwise indicated, dimensional units used in this bulletin are: Temperature in °F., precipitation and evaporation in inches, and wind movement in miles.

Evaporation is measured in the standard Weather Bureau type pan of 4-foot diameter unless otherwise sbown by footnote following Table 4.

Long-term means for full-time stations (those with Weather Bureau, Weather Bureau Airport, or Weather Bureau City in tbe station name) are hased on the period 1921-1950 adjusted to represent observations taken at the present location. Long-term means for all stations except full-time Weatber Bureau stations are hased on the period 1931-1955.

Climatological divisions, outlined on the maps in this bulletin became effective with data for August 1941.

Figures and letters following the station name, such as 12 SSW, indicate distance in miles and direction from the post office.

Delayed data and corrections will be carried in the June and December issues of Climatological Data.

- No record.

+ Also on an earlier date (dates) or months.

* Amount included in following measurement.

V Includes total for previous months. V in annual column means total is for a two-year period.

\# Tbermometers are generally exposed in a sbelter located a few feet above sod-covered ground; however, tbe reference indicates that tbe thermometers are exposed in a shelter located on the roof of a building.

// Gage is equipped with a windshield.

B Adjusted to full month.

C Data for recorder stations denoted by "C" in the Refer to Tables column of the Station Index are processed for special purposes and puhlisbed in "Hourly Precipitation Data". Length of record for recorder-only stations may he found in the annual issue of "Hourly Precipitation Data".

E Amount is wholly or partially estimated.

G In the "Refer to Tables" column of the Station Index the letter "G" indicates that soil temperatures are puhlished.

M One or more days' record missing; if average value is entered, less than 10 days' record is missing. See monthly Climatological Data for detailed daily record.

R Amounts from recording gage. These amounts are essentially accurate but may vary sligbtly from the amounts to he published later in Hourly Precipitation Data.

S Storage precipitation station. Precipitation measurements, made at irregular intervals, will be puhlisbed later in "Precipitation Data from Storage-Gage Stations" Bulletin.

T Trace, an amount too small to measure.

Information concerning the history of changes in locations, elevations, exposures, etc., of substations througb 1955 may he found in the publication 'Suhstation History' for tbis State. That publication may be ohtained from the Superintendent of Documents, Government Printing Office, Washington D.C. for 50 cents. Similar information for regular Weather Bureau stations may he found in the latest annual issues of Local Climatological Data, ohtained as indicated ahove, price 15 cents.

Subscription Price: 20 cents per copy, monthly and annual; $2.50 per year. (Yearly subscription includes tbe Annual Summary.) Cbecks and money orders sbould he made payahle to tbe Superintendent of Documents. Remittances and correspondence regarding suhscriptions should be sent to Superintendent of Documents, Government Printing Office, Wasbington 25, D. C.

RELOCATIONS AND EQUIPMENT CHANGES

ASPEN	All equipment moved 0.6 mile NW . . .	September	15, 1959
BUENA VISTA	All equipment moved 1/4 mile E	August	11, 1959
BYERS	Temperature equipment moved 70 feet SW and rain gages moved 50 feet E . . .	July	21, 1959
CAMPO 9 WSW	Rain gage moved 2.4 miles WNW	March	4, 1959
CUMBRES	Storage rain gage moved 275 feet NW .	Novemher	17, 1959
DOLORES	Rain gage moved 300 feet W.	June	- 1958
FORT MORGAN	All equipment moved 400 feet SW . . .	July	17, 1959
HASWELL	Rain gage moved 0.5 mile W.	March	3, 1959
HOYT	Recording rain gage moved 36 feet NE.	July	17, 1959
KIOWA 4 SSE	Rain gage moved 1.6 miles E	May	6, 1959
LAMAR	All equipment moved 1 mile WNW. . . .	January	15, 1959
OVID	Rain gage moved 60 feet N	June	- 1959
PARSHALL 9 S	Rain gage moved 2 miles SE.	May	- 1958
PLATORO DAM	Record discontinued from all equipment except the storage rain gage.	July	1, 1959
RANGELY	All equipment moved 100 feet N	November	10, 1959
RIFLE	All equipment moved 0.4 mile E	May	25, 1959
ROGGEN 2 S	Rain gage moved 20 feet N.	June	- 1959
SILVERTON 2 NE	Cancel "close and estahlishment" as of September 1958. All equipment should have heen indicated as moved 1.4 miles SW.	September	10, 1958
SPICER 2 NE	All equipment moved 1.3 miles NE . . .	May	13, 1959
STONINGTON	Rain gage moved 1/8 mile SW	December	3, 1959
TROUT LAKE	Storage rain gage moved 800 feet E . .	Novemher	13, 1959
WRAY	All equipment moved 2.6 miles WNW. . .	Marcb	6, 1959

CHANGES IN STATION NAMES

AROYA 9 N	Corrected to	AROYA 9 NNE	July	1, 1959
BOVINA 3 NE	Corrected to	BOVINA 3 NNE	October	29, 1959
CAMPO 9 WSW	Changed to	CAMPO 11 WSW	March	4, 1959
FLEMING	Corrected to	FLEMING 1 S	July	28, 1959
GRAND LAKE 1 N	Changed to	GRAND LAKE 1 WNW	May	26, 1959
INDEPENDENCE PASS	Corrected to	INDEPENDENCE PASS 5 SW	September	15, 1959
KIM 16 N	Corrected to	KIM 15 NNE	December	2, 1959
KIOWA 4 SSE	Changed to	KIOWA 5 SE	May	6, 1959
MONUMENT 2 W	Corrected to	MONUMENT 2 WSW	Decemher	23, 1959
PARSHALL 9 S	Changed to	PARSHALL 10 SSE	May	- 1958
RABBIT EARS PASS	Corrected to	RABBIT EARS PASS 6 WSW	August	4, 1959
RIFLE	Corrected to	RIFLE 2 ENE	October	1, 1959
SILVERTON 2 NE	Cbanged to	SILVERTON	Septemher	10, 1958
SPICER 2 NE	Changed to	SPICER 2 N	May	13, 1959
TROY 7 SE	Corrected to	TROY 1 SE	Decemher	2, 1959
WOODLAND PARK 8 N	Corrected to	WOODLAND PARK 8 NNW	July	1, 1959
WRAY	Changed to	WRAY 3 WNW	March	6, 1959

USCOMM-WB-Asheville - 2/11/60 - 1250

3a 18/7:

U. S. DEPARTMENT OF COMMERCE
FREDERICK H. MUELLER, Secretary
WEATHER BUREAU
F. W. REICHELDERFER, Chief

CLIMATOLOGICAL DATA

COLORADO

CLEMSON COLLEGE LIBRARY
MAR 19 1960
AGRI. ECON. DEPT.

JANUARY 1960
Volume 65 No. 1

ASHEVILLE: 1960

CLIMATOLOGICAL DATA

Station	Temperature: Average Maximum	Average Minimum	Average	Departure From Long Term Means	Highest	Date	Lowest	Date	Degree Days	No. of Days: Max 90° or Above	Max 32° or Below	Min 32° or Below	Min 0° or Below	Precipitation: Total	Departure From Long Term Means	Greatest Day	Date	Snow, Sleet: Total	Max. Depth on Ground	Date	No. of Days: .10 or More	.50 or More	1.00 or More
ARKANSAS DRAINAGE BASIN																							
BRANSON	39.8	17.0	28.4		63	12	- 5	20+	1126	0	9	28	4	1.70		1.10	14	17.0	15	17	3	1	1
BUENA VISTA	38.7	9.0	23.9	- 0.5	52	8	-17	19	1270	0	9	31	5	.25	- .18	.14	14				1	0	0
CANON CITY	45.5	18.9	32.2	- 4.5	64	8	- 2	19	1009	0	7	26	2	1.10	.67	.90	14	8.8			2	1	0
COLO SPRINGS WB AP	41.7	14.2	28.0	- 0.8	66	30	- 4	19	1141	0	11	31	2	.11	- .11	.08	13	1.5	1	14	0	0	0
DELHI	39.5	11.7	25.6		65	9	-17	18	1212	0	10	29	8	1.45		1.00	14	22.2	20	17	2	1	1
EADS	40.0	12.7	26.4		60	13+	-10	20+	1190	0	11	31	4	.87	.52	.60	14				3	1	0
EVERSOLL RANCH	43.9M	18.4M	31.2M		67	9	-10	20+	1044	0	7	30	3	.81				12.0	7	20+		0	0
FORDER 8 S	41.0	8.8	24.9		60	8	-14	19	1233	0	6	31	7	1.19		1.09	14	15.0	11	20+	2	1	1
HOLLY AM	39.8	12.3	26.1		66	10	- 6	20+	1201	0	10	31	3	1.21				6.3					0
JOHN MARTIN DAM	37.4	11.4	24.4		61	9+	-11	19	1253	0	15	31	5	1.11		.86	14	7.0	6	19+	2	1	0
KIT CARSON	39.8	8.7	24.3		63	13	-14	19	1254	0	10	31	6	.70		.40	14	10.3	9	22+	2	0	0
LA JUNTA FAA AP	38.7	11.9	25.3		65	9	-10	19	1222	0	11	31	5	.85		.38	14	11.1	8	22+	4	0	0
LAMAR	39.5	10.9	25.2	- 5.2	64	9	-10	19	1227	0	11	31	7	1.43	.98	.72	13	5.7	5	17	4	1	0
LAS ANIMAS 1 N	38.8M	8.2M	23.5M	- 7.4	63	9	-16	19	1260	0	10	31	8	1.38	.95	.95	14	8.0	6	17+	2	1	0
LEADVILLE	28.6	4.8	16.7	- 1.2	47	30	-14	19+	1492	0	17	31	10	.73	- .52	.23	28		4	28	3	0	0
LIMON 8 SSW	38.2	9.0	23.6	- 4.4	60	30	-10	19	1276	0	12	31	11	.70	.29	.50	14	11.0	10	18+	3	1	0
LIMON	38.4	7.3	22.9		60	30+	-11	19	1301	0	13	31	11	.68		.47	14	6.8	6	23+	2	0	0
MONUMENT 2 WSW	42.0M	14.4M	28.2M	0.0	61	30	- 9	19	1124	0		31	6	.64	.12	.37	14	10.5	6	18+	2	0	0
NORTH LAKE	38.3	11.6	25.0		58	30	-17	18	1235	0	8	31	4	.40	- .49	.22	14		3	16+	2	0	0
PUEBLO WB AP //R	38.6	8.1	23.4	- 6.0	64	9	-17	19	1282	0	12	31	8	.66	.28	.35	14	13.5	13	17	2	0	0
ROCKY FORD 2 ESE	40.1	8.2	24.2	- 6.1	66	9	-20	19	1259	0	9	31	8	.80	.39	.55	14	10.0	7	18+	2	1	0
RUSH 2 NNE	39.6	10.6	25.1		65	30	- 9	19	1229	0	11	31	6	.52	.30	.40	14	6.1			1	0	0
RUXTON PARK	33.8	8.9	21.4		53	30	-16	19	1346	0	11	31	9	.73		.46	14	14.0	9	19+	3	0	0
RYE	42.8	13.6	28.2		59	30	-10	19	1135	0	8	31	4	1.65		1.20	14	16.5	15	17	3	1	1
SALIDA	42.1	12.7	27.4		54	30	-16	18	1155	0	7	30	4	.43	.05	.25	14	5.5	3	20+	2	0	0
SPRINGFIELD 7 WSW //	41.1	17.5	29.3		64	9	- 8	19	1101	0	10	31	2	1.39		.70	14	10.4	9	19+	3	1	0
SPRINGFIELD 8 S	44.4M	17.3M	30.9M		67	9	- 8	19	1046	0	7	30	2	1.50		.95	14						0
SUGAR LOAF RESERVOIR	28.9	- 3.0	13.0		45	30+	-31	19	1606	0	18	31	17	.89		.22	28		19	28	3	0	0
TRINIDAD	41.8	15.4	28.6		60	9	-11	19	1119	0	9	28	3	1.00		.57	14	19.0	12	17	3	1	0
TRINIDAD FAA AP	39.2	11.7	25.5		60	9	-11	18	1224	0	10	30	6	.99		.41	14	11.5	11	18	4	0	0
TWO BUTTES 1 NW	40.8	17.5	29.2		69	12	- 8	19	1104	0	11	30	2	1.15	.71	.90	14	8.0			2	1	0
WALSENBURG POWER PLANT	42.9	16.4	29.7		59	30	-18	19	1089	0	6	26	5	1.57		.89	14	20.5	14	17	3	1	0
WESTCLIFFE	37.9	4.1	21.0		54	9+	-27	19	1357	0	9	31	15	.86		.61	14	9.0	6	17	3	1	0
WETMORE 2 S	42.7	15.2	29.0		59	30	- 7	19	1112	0	7	30	5	1.36		1.14	14	18.0	14	14	2	1	1
DIVISION			25.6	- 3.4										.97	.43			11.3					
COLORADO DRAINAGE BASIN																							
ALTENBERN	36.1	9.3	22.7		50	10	-13	4	1306	0	10	31	7	1.03		.20	12	16.5	10	28+	5	0	0
ARBOLES	37.5	8.5	23.0		49	30+	-14	17	1297	0	9	31	8	.51		.15	12				2	0	0
ASPEN	35.0M	5.6M	20.3M		53	10	- 6	29	1378	0	12	31	10	1.43		.31	14	21.2	14	26+	8	0	0
BONO	36.1	6.6	21.4		54	10	-16	3	1345	0	10	31	7	.10		.05	1	1.0	2	7+	0	0	0
CEDAREDGE	35.6	15.4	25.5	- 1.4	54	9	- 1	19	1219	0	10	29	2	.63	- .25	.15	14	7.0	2	20+	1	0	0
CIMARRON 3 SE	33.8	- 4.7	14.6		46	7	-25	19+	1560	0	13	31	21	.92		.75	14	13.0			2	1	0
CLIMAX 2 NW	23.1	1.4	12.3		46	30	-18	19	1631	0	24	31	15	1.27		.24	20	29.1	37	28+	5	0	0
COCHETOPA CREEK AM	29.3	- 4.7	12.3		42	27+	-22	19	1632	0	18	31	22	.52		.12	28+	8.5	5	31+	2	0	0
COLLBRAN	36.4	13.0	24.7	2.8	49	9	- 4	19+	1240	0	8	31	3	.68	- .25	.16	17+	13.2	11	22+	2	0	0
COLORADO NM	34.6	15.5	25.1		48	10	4	3	1228	0	11	31	0	.58				8.0				0	0
CORTEZ	36.7	10.3	23.5	- 3.5	52	9	-13	2	1277	0	11	29	7	1.66	.74	.54	14	11.5	9	19+	5	1	0
CRAIG	32.3	7.2	19.8		48	10	-24	4	1397	0	14	31	8	.78		.12	13				2	0	0
CRESTED BUTTE	30.3	- 0.5	14.9	1.7	40	31+	-24	19	1546	0	17	31	17	1.25	- 1.13	.23	26	23.9	12	27	5	0	0
DELTA 1 E	35.1	13.2	24.2	- 1.9	55	10	- 5	19	1258	0	13	31	2	.58	.05	.35	14	4.7	2	28+	1	0	0
DILLON 1 S	32.1	- 2.6	14.8	- 0.2	49	10	-29	19	1553	0	12	31	16	0 .47	- .94	.12	28+	11.0				0	0
DURANGO	38.0	5.7	21.9	- 2.7	52	30	-12	18	1326	0	10	31	11	1.82	.40	.46	11	14.0	21	2+	7	0	0
EAGLE FAA AP	34.9	4.4	19.7		50	10+	-20	3	1399	0	11	31	9	.31		.09	12	3.4	4	23+	0	0	0
FORT LEWIS	33.7	4.4	19.1	- 3.5	49	30	-20	18	1417	0	14	31	12	1.54	.02	.40	14+	9.0			5	0	0
FRASER	26.4	- 5.1	10.7	- 2.2	41	8	-36	3	1680	0	20	31	21	.89	- .48	.30	1		8	29+	3	0	0
FRUITA 2 N	36.9	15.8	26.4	0.8	49	10	0	4	1191	0	8	31	1	.25	- .44	.08	13	T	0		0	0	0
GATEWAY 1 SW	39.9M	17.2	28.6M		50	28	- 1	5+	1124	0		31	2	.40		.17	13	3.0	2	4+	1	0	0
GLENWOOD SPRINGS 1 N	34.4	16.5	25.5	1.0	48	10+	0	19	1219	0	12	31	1	.57	- 1.28	.17	28	16.0	4	20	3	0	0
GORE PASS RANCH	31.3M	2.3M	16.8M		47	10	-26	19	1486	0		31		.27		.10	17	8.0	2	28	1	0	0
GRAND JUNCTION WB AP //R	34.7	18.5	26.6	2.6	45	28+	4	4	1183	0	12	31	0	.33	- .27	.10	13	2.3	1	18+	1	0	0
GRAND LAKE 1 WNW	29.4	- 0.0	14.7		44	10	-28	19	1556	0	17	31	14	0 1.11		.28	7	16.3	8	27+	5	0	0
GRAND LAKE 6 SSW	27.1	1.9	14.5		41	9	-26	19+	1562	0	20	31	12	.51		.14	28	10.5	11	31+	2	0	0
GREEN MOUNTAIN DAM	32.8	10.0	21.4		46	11+	-16	3	1345	0	14	30	6	.31		.09	28		6	7+	0	0	0
GREYSTONE	33.0	11.6	22.3		44	11	- 8	19	1317	0	12	31	7	.41		.17	17	14.0	9	20+	1	0	0
GUNNISON	31.8	- 5.0	13.4	2.3	46	26+	-25	19	1595	0	15	31	21	.90	.10	.28	14	11.3			4	0	0
HAYDEN	32.5	4.0	18.3		45	10	-22	19	1441	0	12	31	9	1.14	.01	.23	26	22.7	9	31+	7	0	0
HOT SULPHUR SPR 2 SW	32.0	5.5	18.8		47	11+	-22	3	1426	0	15	31	11	.51		.15	26	12.0			3	0	0
IGNACIO 1 N	34.5	1.5	18.0	- 5.0	47	29	-18	18	1449	0	12	31	15	.82	- .35	.28	12				4	0	0
LAKE CITY	32.1	- 4.5	13.8		43	26	-27	18	1580	0	14	31	20	1.81		.71	14	21.0	14	29+	6	1	0
LITTLE HILLS	34.5	4.9	19.7		52	10	-25	19+	1401	0	11	31	12	.33				6.6	4	28+		0	0
MARVINE	33.7	8.1	20.9		48	10	-20	19	1358	0	12	31	11	1.52		.30	28	27.1	17	28	6	0	0
MAYBELL	31.8	5.0	18.4		45	10	-27	4	1441	0	13	31	10	.37		.08	1	6.5	3	8+	0	0	0
MEEKER	35.9	10.8	23.4		52	10	-17	4	1282	0	10	31	7	.96		.23	26	14.5	4	3	4	0	0
MESA VERDE NP	36.0	15.1	25.6	- 3.9	51	30	- 1	18	1213	0	11	31	3	2.04	.23	.48	12	20.9	22	16+	6	0	0
MONTROSE NO 2 AM	34.7	9.4	22.1	- 3.9	50	10	- 8	19	1322	0	11	31	6	1.94	1.38	1.36	14	22.0	18	17	2	1	1
NORTHDALE	33.1	1.7	17.4	- 4.5	43	10	-22	3	1465	0	14	31	18	0 .96	- .10	.33	14+	7.0	9	19+	4	0	0
NORWOOD	31.4	5.2	18.3		48	10	-15	19	1440	0	15	30	9	.57	- .48	.28	14	13.1	10	18+	1	0	0
OURAY	35.2	13.2	24.2		48	30+	- 7	18	1259	0	11	31	5	1.40		.65	14	22.5	20	14	6	1	0
PAGOSA SPRINGS	34.9	- 1.0	17.0		47	30+	-22	3	1483	0	13	31	18	1.80		.41	14	39.2	20	17	6	0	0
PALISADE 1 S	37.3	18.9	28.1		48	28	2	4	1134	0	9	30	0	.59	.13	.15	14				2	0	0
PAONIA	35.8	12.9	24.4		57	10	- 7	3	1252	0	11	31	4	1.20		.25	11	11.8	4	20	6	0	0
PARADOX	38.5M	12.4M	25.5M		52	28	- 8	5+	1218	0		30	5	.49		.18	13	2.1	5	9+	3	0	0
RANGELY	26.3	0.6	13.5		41	12+	-20	18	1593	0	24	31	17	.30		.15	11	3.1	6	31+	2	0	0
RICO	35.2	1.0	18.1		51	29	-24	18	1447	0	11	31	14	1.73	- .58	.65	13	30.5	35	16	6	1	0
RIFLE 2 ENE	34.6	11.6	23.1	0.5	45	10	-14	4	1289	0	12	31	3	.67	- .21	.14	12	10.0	2	2+	2	0	0
SILVERTON	31.3	- 4.7	13.3	- 3.2	46	30	-31	18	1599	0	15	31	21	1.53	.10	.60	13	18.0	24	16+	6	1	0
STATE TURKEY EXP FARM	38.3M	3.0M	20.7M		52	9	-18	18	1368	0	8	31		.82		.42	14				3	0	0
STEAMBOAT SPRINGS	29.5	3.7	16.6	1.8	42	9	-22	4+	1492	0	19	31	13	2.16	- .11	.33	26	27.2	16	29+	9	0	0
TAYLOR PARK	27.4	-11.3	8.1		39	10	-39	3	1763	0	20	31	23	.50		.15	27+	8.5	11	27	3	0	0
TELLURIDE	34.5	2.5	18.5	- 2.8	50	8	-23	18	1432	0	13	31	14	1.38	- .57	.69	14	20.7	22	14	3	1	0
VALLECITO DAM //	33.8	1.2	17.5		49	30	-19	18	1466	0	13	31	14	2.49		.51	12	29.8			7	1	0
DIVISION			19.7	- 1.0										.95	- .52			14.0					

See Reference Notes Following Station Index

CLIMATOLOGICAL DATA

CONTINUED

COLORADO
JANUARY 1960

Station	Temperature: Average Maximum	Average Minimum	Average	Departure From Long Term Means	Highest	Date	Lowest	Date	Degree Days	No. of Days: Max 90° or Above	Max 32° or Below	Min 32° or Below	Min 0° or Below	Precipitation: Total	Departure From Long Term Means	Greatest Day	Date	Snow, Sleet: Total	Max Depth on Ground	Date	No. of Days: .10 or More	.50 or More	1.00 or More
KANSAS DRAINAGE BASIN																							
AKRON FAA AP	34.4	11.5	23.0		53	9+	-11	19	1298	0	14	31	8	1.16		.53	14	15.0	10	20+	3	1	0
BONNY DAM AM	36.6	10.8	23.7		57	10	-12	19	1272	0	12	31	4	.94		.63	14	12.0	12	24+	4	1	0
BURLINGTON	39.5	11.7	25.6	- 4.4	59	9	-11	19	1214	0	8	31	4	1.77	1.42	1.11	14	17.0			2	2	1
CHEYENNE WELLS	41.4	11.7	26.6	- 2.7	62	10	- 9	19	1182	0	9	31	6	.90	.59	.46	14	13.0			3	0	0
FLAGLER 2 NW	37.2	11.1	24.2		55	30	- 9	20	1258	0	10	31	6	.84		.38	14	16.5	14	20+	4	0	0
HOLYOKE	37.6	12.3	25.0	- 2.3	56	30	-10	19	1236	0	11	31	8	.58	.30	.32	14	18.0	14	17	3	0	0
STRATTON 3 NE	36.7	10.0	23.4		57	8	-14	19	1284	0	13	31	6	1.10		.46	17	15.0	13	18+	3	0	0
WRAY 3 WNW	36.3	10.6	23.5	- 4.3	54	12	-14	19	1283	0	10	31	5	.86	.45	.34	14	14.5	12	17	3	0	0
YUMA	36.0	M	M		53	9				0	13			1.31	.93	.89	14	15.0	12	18+	2	1	0
DIVISION			24.4	- 3.7										1.05	.66			15.1					
PLATTE DRAINAGE BASIN																							
ALLENSPARK	32.8	8.6	20.7		51	30	-12	18	1366	0	12	30	7	.63		.25	14	12.1			3	0	0
BAILEY	39.2	5.0	22.1		59	30	-23	19	1325	0	10	31	12	.44		.26	14	9.5	7	18	1	0	0
BOULDER	43.0	19.5	31.3	- 1.2	65	9	- 2	19	1036	0	10	26	1	.54	- .17	.25	14	10.4	7	17	2	0	0
BYERS	37.4	11.8	24.6	- 4.3	55	9+	- 8	19	1244	0	13	31	7	.57	.17	.35	14	12.0			2	0	0
CHEESMAN	44.1	6.8	25.5	- 2.5	62	30	-23	19	1218	0	6	30	12	.53	.11	.31	14	5.5	4	21+	2	0	0
CHERRY CREEK DAM	38.0	10.4	24.2		57	30+	-12	19	1257	0	12	31	8	.53		.30	14	10.3	5	19+	3	0	0
DENVER WB AP //R	39.9	15.3	27.6	- 1.1	61	9+	- 7	19	1151	0	12	31	4	.77	.27	.36	14	10.7	6	19+	3	0	0
DENVER WB CITY °	40.5	21.1	30.8	- 0.6	63	8	0	19	1050	0	12	23	1	.50	.00	.19	14	9.3	4	18+	2	0	0
EDGEWATER	40.5	18.7	29.6	- 1.9	60	8	0	4	1093	0	11	28	1	.76	.14	.41	15	10.0			3	0	0
ESTES PARK	36.8	15.7	26.3	0.2	56	30	-15	19+	1192	0	10	28	4	.29	- .27	.12	14	6.0	3	18+	2	0	0
FORT COLLINS	38.5	11.9	25.2	- 1.4	59	30	-13	19	1224	0	13	31	5	.37	.01	.24	14	5.9	3	22+	1	0	0
FORT LUPTON	39.4	12.2	25.8		60	9+	-15	19	1211	0	13	31	6	.82	.35	.48	17	8.3	4	17+	2	0	0
FORT MORGAN AM	36.8	6.7	21.8	- 2.4	55	9	-19	19	1332	0	12	31	9	D .61	.27			9.5				0	0
GEORGETOWN	35.2	15.3	25.3		58	30	- 8	19	1225	0	11	31	2	.35				5.8				0	0
GREELEY AM	36.5	8.0	22.3	- 1.7	60	9	-16	19	1317	0	13	31	5	.30	- .06	.20	14				1	0	0
GROVER 10 W	39.2	13.5	26.4	- 0.3	62	30	- 5	19	1190	0	11	31	3	D .25	- .07	D .10	15+	2.5	3	17	2	0	0
IDAHO SPRINGS	39.1	9.9	24.5	- 1.4	58	29+	-15	18	1250	0	10	31	6	.50	.13	.27	14	6.0	3	20+	2	0	0
JULESBURG	36.5M	8.1M	22.3M	- 5.5	58	12	-12	19	1314	0	11	31	8	1.27	.88			14.0				0	
KASSLER	42.4	13.4	27.9	- 5.0	62	30	-11	19	1143	0	10	29	8	.59	- .14	.26	14	9.3	8	19+	2	0	0
KAUFFMAN 4 SSE	38.1	11.2	24.7		62	30	-10	4	1244	0	11	31	7	1.00		.86	1	6.5			1	1	0
LONGMONT 2 ESE AM	39.7	10.2	25.0	- 2.1	64	9	-12	19	1235	0	12	31	7	.27	- .07	.13	17+	4.5	3	19+	2	0	0
PARKER 9 E	37.6	8.2	22.9		55	11+	-18	19+	1297	0	11	30	10	.47	.13	.32	14	12.0	10	19+	2	0	0
RED FEATHER LAKES 6 SE	37.4	13.3	25.4		63	10	-12	19	1222	0	12	31	7	.37		.15	17	8.0	5	17+	2	0	0
ROGGEN 2 S	40.6	5.3	23.0		63	8	-22	19	1297	0	12	31	13	.90		.50	14	13.0	10	17	3	1	0
SEDGWICK 5 S	34.2	12.5	23.4		55	12	-11	20	1283	0	12	31	5	.72		.38	14	14.0	9	19+	3	0	0
STERLING AM	33.0	8.7	20.9	- 3.9	52	13	-13	19	1364	0	14	31	9	.51	.16	.16	14				3	0	0
WALDEN	28.1	1.4	14.8		41	10	-26	19	1553	0	18	31	16	.25		.10	7	4.0	4	7	1	0	0
WATERDALE	40.6	12.0	26.3	- 2.2	64	30	- 9	4	1193	0	11	31	8	.36	- .07	.16	1	5.5	3	4+	2	0	0
DIVISION			24.7	- 0.8										.55	- .05			8.6					
RIO GRANDE DRAINAGE BASIN																							
ALAMOSA WB AP R	28.4	- 9.7	9.4	- 7.5	45	9	-32	20	1719	0	20	31	26	.33	.10	.20	14	9.8	8	14	1	0	0
CENTER	29.9	- 4.2	12.9		48	12	-24	20	1610	0	19	31	23	.74		.64	14	8.5	7	22+	1	1	0
CONEJOS 3 NNW	31.8	- 4.9	13.5		43	26+	-25	20	1589	0	16	31	22	.22		.15	17		3	17	1	0	0
DEL NORTE	31.1	2.3	16.7	- 3.8	45	12	-16	20	1491	0	17	31	15	.64	.21	.37	14	8.3			2	0	0
GREAT SAND DUNES NM	30.1	6.2	18.2		44	11+	-15	19	1445	0	18	31	9	.42		.35	14	6.5	6	19+	1	0	0
HERMIT 7 ESE //	25.9	-13.0	6.5	- 5.9	40	26	-35	18	1810	0	22	31	26	.85	- .14			8.0					0
MANASSA	32.1M	- 4.9M	13.6M	- 4.1	47	8+	-25	19	1588	0	14	31	22	.36	.01	.26	13	3.5	4	16	2	0	0
MONTE VISTA	29.4	- 6.2	11.6		46	12	-29	19	1650	0	18	31	22	.64		.49	14	10.0	8	17+	2	0	0
SAGUACHE	32.1	2.6	17.4		46	10	-14	20	1470	0	17	31	14	.40	.06	.32	14	4.6	3	18+	1	0	0
WAGON WHEEL GAP 3 N AM	23.4	-15.9	3.8		44	12	-35	3	1896	0	26	31	29	.87		.33	14	9.0	17	16+	2	0	0
WOLF CREEK PASS 1 E	25.1	6.8	16.0		42	29	-15	18	1512	0	25	31	9	4.07		1.32	11	60.0	80	16	8	3	1
DIVISION			12.7	- 4.3										.87	.10			12.8					

MONTHLY EXTREMES

Highest Temperature 69° on the 12th at Two Buttes 1 NW.

Lowest Temperature -39° on the 3d at Taylor Park.

Greatest Total Precipitation 6.00 inches at Wolf Creek Pass 4 W.

Least Total Precipitation 0.10 inch at Bond.

Greatest One-day Precipitation 1.68 inches on the 12th at Wolf Creek Pass 4 W.

Greatest Total Snowfall 60.0 inches at Wolf Creek Pass 1 E and Wolf Creek Pass 4 W.

Deepest Snow on Ground 80 inches on the 16th at Wolf Creek Pass 1 E.

See Reference Notes following Station Index

DAILY PRECIPITATION

COLORADO
JANUARY 1960

Station	Total	1	2	3	4	5	6	7	8	9	10	11	12	13	14	15	16	17	18	19	20	21	22	23	24	25	26	27	28	29	30	31
		Day of month																														
AKRON FAA AP	1.16	.33		.01	T									T	.53	T	.04	.22	.01													.02
ALAMOSA WB AR R	.33												T	.02	.20	T	.05	.06	T	T	T											
ALLENSPARK	.63	.10						T					T		.25		T	.23									T		.05			
ALTENBERN	1.03	.08	.03									.07	.20	.15	T	.11	.03				T						.14	.14	.08			
AMES	1.77	.03										.05	.18	.55	.60	.03	.15	.09									.09	T	T			
AMY	.95														.75			.20														
ARBOLES	.51	.05										.12	.15	.03	.09		.05	.02														
AROYA 9 NNE	D .46	.05													D .10		T	.31														
ASPEN	1.43	.25	.10			T	T					T	.04	.13	.31		.13	.13	.04	T	T					.13	.17					
AYER RANCH	.66	.07			T										.40	.01		.12	.06													
BAILEY	.44	.02												T	.26		.07	.06	.03													T
BLANCA	.60	.12													.48																	
BOND	.10	.05						.01					.02						T		.02							T				
BONNY DAM	.94	.01	T		T										.63	.10		.10	.10													
BOULDER	.54	.07													.25		.05	.16	.01									T				
BRANSON	1.70														1.10		.25	.35														
BRECKENRIDGE	.64	.08	.02			T		.13						T	.11		.06	.04	.02		.04			T			.02	.02	.10			
BUENA VISTA	.25														.14		.07	.04														
BURLINGTON	1.77	.06													1.11				.60													
BUTLER RANCH	1.22														.82		T	.40														
BYERS	.57														.35				.22													
CAMPO 11 WSW	.83														.58			.25					T									
CANON CITY	1.10	T												T	.90		T	.20														
CEDAREDGE	.63	.09	T									.09	.05	.01	.15	T	T	.08	.04								.07	T	.05			
CENTER	.74													T	.64	T	.05	.05														
CHEESMAN	.53	.03													.31		.02	.14	.03													
CHERRY CREEK DAM	.53	.10													.30		T	.12	.01													
CHEYENNE WELLS	.90	.06												.25	.46			.13	T		T									T		
CIMARRON 3 SE	.92												.15		.75														.02			
CLIMAX 2 NW	1.27	.07	.07	T	T	.01	.04	.12				.02	T	T	.09	.02	.05	.03	.01	.01	.24	.01	T	.14			.16	.08	.10			
COCHETORA CREEK	.52	.05											.03		.12			.06	T		.05						.09		.12			
COLLBRAN	.68	.06	.08									.01	.06	.03	.16		T	.16	T		.06						.06					
COLORADO NM	.58	T	T									.07	.04			*	.47					T								T		
COLO SPRINGS WB AP	.11	T	T	T	T									.08	.03	T	T	T	T	T												
CONEJOS 3 NNW	.22													.02	.05		T	.15														
CORTEZ	1.66	.16										.29	.35	.23	.54		.09															
CRAIG	.78	.09	.07	.05		T	.06					T	.03	.12	.03	T	.04	.03	.01	.01	.07					.02	.11	.04				
CRESTED BUTTE	1.25	.17	.04					.04					.15	.04	.08	.03	.08	.07	.09								.23	.13	.10			
DELHI	1.45														1.00		T	.45														
DEL NORTE	.64	.03											T	T	.37	T	.04	.20														
DELTA 1 E	.58		.01									.02	.01	.01	.35	T	T	.07	.01									.01	.09			
DENVER WB AP //R	.77	.07												.05	.36	T	.11	.18	T													T
DENVER WB CITY R	.50	.07												.03	.19		.07	.11	.03													T
DILLON 1 S	D .47	*	D.10				.05	.12																			.04	.04	.12			
DOHERTY RANCH	1.69														1.12			*	.57													
DOLORES	2.58	.39										.08	.70	.08	1.23		.05											.02	.03			
DURANGO	1.82	.12										.46	.37	.43	.12	T	.20	.11						T		T	.01	T	T			
EADS	.87	T			T										.60	.12		.15														
EAGLE FAA AR	.31	T	T					T				T	.09		.05		.05	.06	.02	T	T					T	.02	.02				
EASTONVILLE 1 NNW	.90	.09	T		T										.55	.11		.08	.07													
EASTONVILLE 2 NNE	.45																.25			.20												
EASTONVILLE 6 WSW	.58	.09	T												.36			.13	T													
EDGEWATER	.76	.13														.41		.22														
ELBERT 3 SE	.70															.40		.30														
ELBERT 4 SSW	.84														.54	.03		.19	.08													
ELBERT 6 SSW	.40	.18		T												.22																
ELBERT 7 SW	.34														.13	.13				.08												
ELECTRA LAKE //R	2.41	.25										.55	.57	.69	.07	.03	.07	.08								.05			.05			
ESTES PARK	.29	.06						T							.12		T	.11														
EVERSOLL RANCH	.81	T												.10	.25	*	.26	.20	T				T									
FAIRPLAY //	.53	.08						.03	T						.20		.07	.07			.06						.02					
FLAGLER 2 NW	.84	T	.21												.38	.05		.10	.10				T									
FLEMING 1 S	1.10	.17			T										.41		T	.52	T													
FORDER 8 S	1.19	T													1.09		T	.10					T						T			
FORT COLLINS	.37	.04			T									T	.24		T	.09														T
FORT LEWIS	1.54	.01										.37	.40	.21	.40		.15															
FORT LUPTON	.82	.01													.33			.48														
FORT MORGAN	D .61		.04		D.05										*	.42		.07	.03													
FOUNTAIN	.21														.21		T															
FOWLER	1.13														.81			.30	.02													
FRASER	.89	.30	.02	T	.01	.01	.05	.15					T	T	.03	.01	.12	T			.08			.01			.02	.01	.07			
FRUITA 2 N	.25		T									.03	.06	.08	.01	T	.04										.01	.02	T			
GARDNER	.43	T	.02												.10			.31														
GATEWAY 1 SW	.40	.09										.01	.03	.17	.08	.02											T	T	T			
GENOA	.61													.05	.56					T												
GEORGETOWN	.35						.01	T						*	.24		.05	.05											T			
GLENWOOD SPRINGS 1 N	.57						T	T					.08		.05		T	.01			.11						.15	T	.17			
GORE PASS RANCH	.27	.01						T					.01		.06			.10										.04	.05			
GRAND JUNCTION WB AP //R	.33	T	.04									.05	.01	.10	.02	.05	.02	.01	T							T	.03	T				
GRAND LAKE 1 WNW D	1.11	.17	.03	T		T	.08	.28					.05		D.10	T					.15						.05	.15	.05			
GRAND LAKE 6 SSW	.51	.11	.03		.05	T	T	.08	.01				.02		T	.01	T	.02	T		.02			T		T	.01	.01	.14			
GREAT SAND DUNES NM	.42														.35		T	T	.07										T			
GREELEY	.30														.20	.02			.08													
GREEN MOUNTAIN DAM	.31	.01	.02		.02				.02				.02		.03			.03			.05						.02		.09			
GREYSTONE	.41									.02		.06	.02	.06				.17									.03	T	.05			
GROVER 10 W	D .25														D.10	D.10	T	D.05														
GUFFEY 10 SE	.30	T													*		.30															
GUNNISON	.90														.28			.17			.04						.16		.25			
HAMILTON	1.11	.12					.23	.03							.21			.11			.15						.11		.15			
HARTSEL	.44	T												T	.23		T	.12		.09												
HASWELL	1.75											.35	.55					.85														
HAWTHORNE	.93	.09													.53		.03	.28	T													
HAYDEN	1.14	.11	.08	.05			.10	.03				.11	.03			.03		.01	.02		.12					.10	.23		.12			
HERMIT 7 ESE //	.85													*	.85																	
HOLLY	1.21				T	T								*	.85	.03		*	.33													
HOLYOKE	.58	.11													.32			.15														
HOT SULPHUR SPR 2 SW	.51	.11	.05										.08		T		.02				.10						.15					
IDAHO SPRINGS	.50	.06						T						.01	.27			.15	.01													
IDALIA 2 SW	1.34	.06	.05												.93	T	.11	.13	T													
IGNACIO 1 N	.82	.02										.12	.28	.07	.12	T	.12	.07									.02					
JOHN MARTIN DAM	1.11														.86		.06	.17	.02													
JULESBURG	1.27	.25												*	.82			.20														
KARVAL	1.08														.90			.18														
KASSLER	.59	.08													.26		.06	.14	.05													
KAUFFMAN 4 SSE	1.00	.86													.05			.09														
KIOWA 5 SE	1.15		.15												.70			.30														
KIOWA 4 SW	.57	.06													.28		T	.23	T													
KIT CARSON	.70	.03			T										.40		T	.24	.03				T									
LA JUNTA FAA AP	.85	.01			T									.14	.38		.16	.16														
LAKE CITY	1.81			.18								T		.30	.71		.14	.15									T	T	.33			
LAKE MORAINE	.80	.10												.24	.26		.09	.11														
LAMAR	1.43	T			.01									.72	.29		.18	.23					T									
LAS ANIMAS 1 N	1.38				.01										.95		.35	.07				T										
LEADVILLE	.73					T	T	.05					T	.01	.03	.08	T	.05		.04	.10		.01	.01			.11	.01	.23			
LEROY 7 WSW	1.86	.45	.01		.03										.80	.04	T	.43	.10													
LIME 3 SE	1.65														1.43			.22	T													
LIMON 8 SSW	.70	.10													.50			T	.10													
LIMON	.68	.04		T	T									.03	.47		.02	.12	T													

See reference notes following Station Index.

DAILY PRECIPITATION

CONTINUED

COLORADO
JANUARY 1960

Station	Total	Day of month 1	2	3	4	5	6	7	8	9	10	11	12	13	14	15	16	17	18	19	20	21	22	23	24	25	26	27	28	29	30	31
LITTLE MILLS	.33	.03										T	T	T	.04			.09		T												
LONGMONT 2 ESE	.27	.01	T												.13			.13								.02	*	.11	.04			
MANASSA	.36													.26		T	.10															
MANCOS	2.45	.46										T	.49	.20	1.10	T		.20										T				
MARVINE	1.52	.18	T			T	.07					.26	T	T	.24	T	.05	T	T		.20					T	.22		.30			
MAYBELL	.37	.08	.04	.02								T	.02	T	.05	T	.03	T	.01		.03					T	.06	.02	.01			
MEEKER	.96	.06	T	.05	T		T					.16			.04		T	*	.07		.17					T	.23	.04	.14			
MESA VERDE NP	2.04	.19										.35	.48	.47	.34	T	.18						.03					T				
MONTE VISTA	.64	.01													.49		T	.14														
MONTROSE NO 1	2.01	.01										.03	.06	.02	1.42		.10	.34											.03			
MONTROSE NO 2	1.94	.01	T										.09		1.36	.06	.03	.32	.04										.03			
MONUMENT 2 WSW	.64														.37		.02	.25	T	T												
NORTHDALE	0 .96											.33	0 .10	.18	.33	.02										T	T	T	T			
NORTH LAKE	.40													T	.22		.11	.07									.01	.01	.07			
NORWOOD	.57	.06										.01	.02	.05	.28	T	.01	.05	T													
OROWAY	.91	.01												.48	.03			.39														
OTIS 11 NE	.76	.12													.52			.12														
OURAY	1.40	.02	T									.05	.11	.22	.65	T	.12	.11									.01	T	.11			
PAGOSA SPRINGS	1.80	.15	.06	.07								.27	.38	.03	.41	.02	.20	.15	.01								.04	.01				
PALISADE 1 S	.59	.03	.04						.03			.09	.10	.02	.15	T	.03	.01	.04								.05					
PALISADE LAKE 2 SSE	1.47	T										.20	.24	.11	.46	.15	.12	.19									T					
RAONIA	1.20	.11	.04									.25	.14		.19	T	.04	.11	.08		.03						.11	.03	.07			
PARADOX	.49	T										.10	.11	.18	.07	.03																
PARKER 9 E	.47	.05													.32		T	.10	T													
PARSHALL 10 SSE	.25						T						T							T						T	.25					
PENROSE 3 NNW	.65														.55			.10														
PITKIN	.50														.10																	
PUEBLO WB AP //R	.66	T			T									.09	.35	T	.19	.03			.10						.20			.10		
PUEBLO CITY RES	.51					T									.43		T	.08														
PUEBLO ORDNANCE DEPOT	.47			.02											.45																	
PYRAMID	1.48		.29					.06					.24			.08	.10	.06	.04	.11	.10											
RANGELY	.30									T		.15		T		T	.10											T	.15	.25		
RED FEATHER LAKES 6 SE	.37	.07	T	T	T			T							.15		T	.15									.05				T	
RICO	1.73											.28	.15	.65	.40	T	.10									T						T
RIFLE 2 ENE	.67	.06	.03			T	T					.09	.14	T	.12	.01	.02	T	.02	T	.07		T	.02			.02	.01	.15 .06			
ROCKY FORD 2 ESE	.80	T			T										.55		.05	.20														
ROGGEN 2 S	.90	.20													.50			.20														
RUSH 2 NNE	.52														.40		.09	.03														
RUXTON PARK	.73	.06													.46		.10	.11														
RYE	1.65														1.20		.10	.35	T													
SAGUACHE	.40	.08													.32		T															
SALIDA	.43	T													.25		.08	.10														
SARGENTS	.36	T														.05			T		.15								.16			
SEDALIA 4 SSE	1.13														.37		T	.76														
SEDGWICK 5 S	.72	.18													.38		T	.16	T													
SHOSHONE	1.45	.17	.12	T			T	T				.09	.10	.02	.01		T	.17	.02	T	.18		T	.01			.37	T	.19			
SILVERTON	1.53											.25	.15	.60	.03		.20										.10	T	.20			
SPRINGFIELD	1.74														.92			.75	.06					.01								
SPRINGFIELD 7 WSW //	1.39													T	.70		.43	.23	.02				.01									
SPRINGFIELD 8 S	1.50													T	.95		*	*	.55													
STATE TURKEY EXP FARM	.82														.42		.15	.25														
STEAMBOAT SPRINGS	2.16	.25	.21	.05	.04		.09	.31				.18	.10		.08		.05				.18						.33	.19	.10			
STERLING	.51	.09	T		T										.16	.15	.11	T														
STONINGTON	.86	T												.22	.26		.25	.13														
STRATTON 3 NE	1.10	.16													.45			.46														.03
SUGAR LOAF RESERVOIR	.89	.07					.01	.01				T	T	T	.07			.07	T	.03	.13		.05	T			.18	.05	.22			
TACOMA	1.63	.22	T									.32	.37	.28	.16	T	.09	.11	.02								.02		.04			
TAYLOR PARK	.50	.15	T					T					T	T	.05	.10	T	T		.05						T	T	.15				
TELLURIDE	1.38	.02										.04	.18	.26	.69		.07										.02	.01	.09			
TRINIDAD	1.00	.08													.57		.10	.25														
TRINIDAD EAA AP	.99	.04				T								.22	.41		.21	.10	.01													
TROY 1 SE	1.17	T													.91		.13	.13														
TWIN LAKES RES	.41								T			T		T	.12	.26	.02	T											.01			
TWO BUTTES 1 NW	1.15														.90			.25														
VALLECITO DAM //	2.49	.35	.02									.41	.51	.32	.45	.03	.21	.16	.02								.01	T				
VONA	1.72	.07													1.17			.27	.09													
WAGON WHEEL GAP 3 N	.87	.32		.05									.05	T	.33		.07	T											.05			.12
WALDEN	.25	.09						.10																			T		.06			
WALSENBURG POWER PLANT	1.57					T								T	.89		.22	.46														
WATERDALE	.36	.16													.10		.02	.08														
WESTCLIFFE	.86												T		.61		.11	.14														
WETMORE 2 S	1.36														1.14		T	.22														
WINDSOR	.39														.22	.10		.07														
WINTER PARK	1.43	.25	.13		.05	T	T	.10	.15				T		.10	.05	.30	.03	.02	.02	.07			.04			.02	.02	.08			
WOLF CREEK PASS 1 E	4.07	.20										1.32	.65	.24	.42	T	.72	T									.20	.32				
WOLF CREEK PASS 4 W	6.00	1.02	.15									.38	1.68	.61	1.03	.05	.41	.22	.09									.15	.21			
WRAY 3 WNW	.86	.23													.34		T	.29														
YAMPA	.89	.24	.03	T	T	T	T	.02				.05	.02		.09	T	T	.08	T		.10			.02			.06	.02	.16			
YUMA	1.31	.35												T	.89		T	.04														.03

SUPPLEMENTAL DATA

Station	Wind direction: Prevailing	Wind direction: Percent of time from prevailing	Wind speed m. p. h.: Average	Wind speed: Fastest mile	Wind speed: Direction of fastest mile	Wind speed: Date of fastest mile	Relative humidity averages percent: 5:00A MST	11:00A MST	5:00P MST	11:00P MST	Number of days with precipitation: Trace	.01-.09	.10-.49	.50-.99	1.00-1.99	2.00 and over	Total	Percent of possible sunshine	Average sky cover sunrise to sunset
ALAMOSA WB AIRPORT	-	-	-	-	-	-	80	69	64	-	5	3	1	0	0	0	9	-	5.1
COLORADO SPRINGS WB AIRPORT	NE	18	10.7	++39	NNW	14	58	38	45	59	9	2	0	0	0	0	11	-	5.0
DENVER WB AIRPORT	SSW	35	10.1	35	W	6	60	44	48	63	3	2	3	0	0	0	8	77	5.2
GRAND JUNCTION WB AIRPORT	ESE	28	6.2	25	NW	1	78	67	59	77	4	8	1	0	0	0	13	60	7.5
PUEBLO WB AIRPORT	W	17	6.9	49	N	14	75	57	53	73	3	2	2	0	0	0	7	87	5.0

++ FASTEST OBSERVED ONE MINUTE WIND SPEED. THIS STATION IS NOT EQUIPPED WITH AUTOMATIC RECORDING WIND INSTRUMENTS.

See reference notes following Station Index.

DAILY TEMPERATURES

Station		Day Of Month 1	2	3	4	5	6	7	8	9	10	11	12	13	14	15	16	17	18	19	20	21	22	23	24	25	26	27	28	29	30	31	Average
AKRON FAA AP	MAX	25	22	23	28	27	38	47	53	53	47	45	51	47	27	32	25	20	11	15	24	23	16	38	35	42	42	42	40	44	45	38	34.4
	MIN	8	1	-1	0	0	10	18	22	29	25	25	25	25	15	5	15	7	-10	-11	-5	-3	-1	4	13	18	22	19	17	15	22	26	11.5
ALAMOSA W8 AP	MAX	22	17	19	23	23	28	34	36	45	41	41	41	43	30	19	18	20	17	11	14	21	24	32	30	25	38	35	36	31	30	36	28.4
	MIN	-10	-14	-19	-18	-18	-15	-9	-5	-1	4	18	19	11	1	-11	0	-4	-27	-31	-32	-22	-15	-18	-14	-10	-8	-9	-6	-16	-17	-5	-9.7
ALLENSPARK	MAX	20	12	18	20	25	30	38	40	46	45	45	40	37	38	34	21	18	14	10	35	27	35	37	38	44	43	38	30	47	51	41	32.8
	MIN	8	-12	-7	-5	-3	6	10	18	20	10	18	15	8	12	6	1	1	-12	-5	6	0	12	4	6	10	25	24	16	22	35	18	8.6
ALTENBERN	MAX	30	27	23	27	31	32	38	39	43	50	45	37	42	42	34	30	24	25	26	33	33	35	40	42	38	44	40	45	41	39	43	36.1
	MIN	9	-1	-12	-13	-5	2	9	7	10	19	31	31	27	29	19	11	18	-4	-7	13	-1	6	4	8	10	20	27	7	3	3	7	9.3
ARBOLES	MAX	30	26	32	38	33	33	40	49	47	47	42	41	36	34	30	29	24	28	29	42	39	41	41	12	42	48	41	45	46	49	47	37.5
	MIN	8	-12	-14	-6	-9	-11	14	9	22	32	32	31	26	6	20	12	-14	-13	-8	10	9	6	11	5	9	20	19	16	11	10	12	8.5
ASPEN	MAX	31	10	22	23	27	26	37	50	52	53	51	44	49	45	35	22	18	15	21	28	31	36	38	44	40	39	35	45	44	40		35.0
	MIN	1	-1	2	6	-1	-5	8	10	10	10	11	23	15	17	4	-1	0	-1	9	4	4	8	0	0	23	12	6	-4	-6	4		5.6
BAILEY	MAX	32	20	26	31	30	41	43	54	53	53	48	50	43	30	38	23	15	14	23	33	42	48	39	47	50	44	45	40	57	59	44	39.2
	MIN	8	9	-10	-8	-10	0	24	19	13	13	23	14	12	16	-8	-5	4	-21	-23	-9	-9	0	16	6	14	12	11	17	-1	15	12	5.0
BONO	MAX	25	24	16	20	28	25	39	52	50	54	46	45	39	37	34	30	25	21	22	33	40	40	43	42	43	45	44	40	37	37	44	36.1
	MIN	10	-1	-16	-15	-4	-1	14	11	7	14	20	28	11	20	6	6	11	2	-15	8	0	5	8	2	10	23	22	9	1	3	6	6.6
BONNY DAM	MAX	42	23	25	26	35	35	49	54	56	57	45	52	54	54	22	29	27	20	14	21	25	24	15	34	38	42	43	43	39	44	48	36.6
	MIN	22	6	3	3	5	6	13	17	18	25	23	24	21	19	5	6	17	3	-12	-9	-10	-3	2	11	15	17	18	19	14	14	22	10.8
BOULDER	MAX	31	32	24	30	36	51	54	63	65	55	53	54	50	39	34	25	23	21	30	41	32	23	47	48	48	55	54	47	61	60	48	43.0
	MIN	15	4	5	3	10	18	37	25	35	32	27	31	27	21	13	14	16	4	-2	4	11	4	15	19	32	29	33	32	23	33	36	19.5
BRANSON	MAX	33	24	30	35	25	45	45	55	60	55	50	63	50	30	35	30	14	8	25	36	38	31	37	45	46	47	46	37	57	57	45	39.8
	MIN	20	0	7	8	5	11	23	30	40	36	40	31	30	12	10	12	7	-1	-5	-5	15	4	5	11	28	28	25	23	20	30	28	17.0
BUENA VISTA	MAX	26	21	24	29	30	39	41	52	50	49	46	49	42	39	36	36	19	19	25	32	41	43	41	44	45	43	47	43	48	51	49	38.7
	MIN	8	6	-8	2	-5	9	13	23	15	23	24	19	14	16	2	-3	5	-15	-17	5	9	7	20	6	14	25	19	11	4	12	16	9.0
BURLINGTON	MAX	31	25	28	35	35	50	57	58	59	47	58	54	58	39	33	26	20	15	23	34	34	15	38	46	45	47	44	42	40	50	40	39.5
	MIN	7	7	7	9	3	12	22	24	29	28	26	27	22	16	10	5	10	2	-11	-5	-5	-7	4	9	11	22	16	9	12	20	21	11.7
BYERS	MAX	23	22	22	27	32	40	49	55	55	50	50	49	46	32	32	23	19	16	23	33	22	21	39	42	48	46	49	43	52	54	45	37.4
	MIN	10	-4	1	-4	1	9	19	18	22	29	27	25	21	16	4	8	9	0	-8	-3	-4	-6	3	11	18	26	22	29	16	25	26	11.8
CANON CITY	MAX	35	34	33	32	37	53	55	64	62	63	62	59	59	48	37	28	25	20	19	42	30	22	48	51	52	57	52	52	63	61	56	45.5
	MIN	25	4	14	6	9	16	34	28	36	35	27	37	30	23	8	1	16	2	-2	0	14	1	6	14	26	34	25	30	25	31	32	18.9
CEDAREDGE	MAX	30	30	27	27	26	33	43	50	54	53	44	36	44	37	33	27	23	21	23	33	36	29	36	38	37	38	40	40	38	39	39	35.6
	MIN	16	7	0	1	1	4	17	18	30	31	36	33	29	27	20	15	10	1	-1	9	9	11	10	13	17	22	27	20	14	15	14	15.4
CENTER	MAX	27	22	22	27	31	29	38	42	43	45	40	48	40	36	20	21	22	15	15	16	20	25	31	25	20	36	33	42	32	30	34	29.9
	MIN	7	0	-12	-10	-9	-10	0	0	2	6	15	23	10	11	-2	-1	4	-15	-23	-24	-20	-12	-14	-12	-14	-7	-1	0	-6	-11	-4	-4.2
CHEESMAN	MAX	35	30	31	39	39	51	51	56	55	55	52	49	51	36	45	32	19	20	30	42	41	47	47	53	50	49	47	47	57	62	49	44.1
	MIN	9	-5	-4	-6	-4	-2	21	16	23	23	37	17	19	17	-6	-3	9	-11	-23	-12	-3	-2	13	9	8	22	13	12	2	9	12	6.8
CHERRY CREEK DAM	MAX	27	24	21	28	31	45	50	54	57	56	56	52	51	39	32	21	18	15	17	35	30	24	40	33	40	45	45	41	50	57	45	38.0
	MIN	9	-7	-8	-6	2	9	16	23	30	26	21	19	25	15	4	4	11	-7	-12	-2	-5	-6	7	13	18	25	20	19	15	25	18	10.4
CHEYENNE WELLS	MAX	36	24	31	38	35	47	54	59	61	62	55	53	61	50	52	31	29	28	22	32	21	16	34	36	49	49	48	39	41	49	42	41.4
	MIN	16	9	1	9	7	12	20	18	22	22	24	31	26	13	9	6	-2	-4	-9	-4	2	-4	-5	12	18	20	19	22	18	17	18	11.7
CIMARRON 3 SE	MAX	22	23	22	23	23	28	46	44	38	43	37	40	42	32	33	28	29	21	19	36	30	30	37	38	39	45	35	44	38	42	40	33.8
	MIN	-15	-20	-25	-25	-25	-20	17	-8	-2	4	17	16	0	8	-10	0	0	-19	-25	8	-14	5	-10	-10	-5	25	5	11	-10	-8	-11	-4.7
CLIMAX 2 NW	MAX	12	2	7	15	9	17	22	35	34	34	30	29	28	45	21	15	8	5	4	26	26	24	24	27	34	25	24	19	40	46	30	23.1
	MIN	-3	-12	-14	-16	-9	-6	-7	10	14	13	17	13	8	14	-1	-7	-6	-16	-18	-2	0	9	8	2	8	7	5	6	0	14	12	1.4
COCHETOPA CREEK	MAX	36	19	17	15	18	20	26	38	41	38	42	37	40	42	35	30	26	18	13	10	20	29	30	36	34	32	42	30	35	30	29	29.3
	MIN	4	-6	-22	-21	-21	-21	-10	2	-4	2	12	13	6	18	0	0	-3	-18	-22	-15	-15	-4	-7	-7	-3	10	8	0	-11	-4	-7	-4.7
COLLBRAN	MAX	35	30	32	25	29	33	34	44	49	48	40	40	43	39	37	31	30	22	25	34	34	33	40	42	37	39	40	42	39	39	44	36.4
	MIN	8	7	-4	6	7	12	9	10	17	25	31	27	26	25	14	10	5	0	-4	13	5	9	12	12	17	23	24	23	10	12	12	13.0
COLORADO NM	MAX	30	25	22	21	23	31	39	40	43	48	41	41	40	39	41	30	27	26	28	36	32	33	37	39	34	36	38	39	38	37	40	34.6
	MIN	11	8	4	5	8	12	14	16	14	28	29	29	28	21	22	16	10	9	11	8	6	5	14	18	19	19	19	20	19	20	19	15.5
COLO SPRINGS W8 AP	MAX	30	27	27	32	33	46	51	57	60	55	50	54	53	26	36	27	18	20	24	38	32	32	45	48	49	56	51	47	62	66	41	41.7
	MIN	6	0	3	8	3	10	25	20	28	26	26	26	21	9	9	12	9	4	-4	2	9	3	15	13	22	27	20	17	16	26	30	14.2
CONEJOS 3 NNW	MAX	31	22	20	27	26	31	31	39	43	42	40	42	38	35	30	22	24	20	16	24	23	32	37	33	33	43	39	39	33	32	38	31.8
	MIN	3	-13	-20	-14	-13	-12	-6	-8	4	5	23	21	9	20	-6	-6	1	-16	-23	-25	-19	-13	-6	-10	-11	-1	0	2	-6	-11	0	-4.9
CORTEZ	MAX	27	23	29	28	31	29	36	48	52	51	47	40	38	34	32	28	23	24	28	34	37	38	33	40	41	46	43	42	45	46	44	36.7
	MIN	15	-13	-8	-7	-9	-2	4	9	19	26	34	32	33	25	1	11	6	-9	-1	1	3	10	7	7	11	25	25	22	14	13	15	10.3
CRAIG	MAX	25	21	15	15	25	29	37	41	45	48	37	39	41	31	31	24	20	16	19	30	33	34	41	42	41	42	38	38	40	28	36	32.3
	MIN	4	-8	-15	-24	0	15	21	16	8	12	24	29	23	23	16	5	6	-10	-22	2	-5	14	9	5	15	27	18	11	8	-5	2	7.2
CRESTED BUTTE	MAX	22	19	22	23	20	27	34	40	33	40	34	32	39	32	27	22	26	22	19	25	31	35	34	38	33	36	32	35	29	38	40	30.3
	MIN	7	-5	-21	-21	-19	-17	15	2	0	10	18	23	3	22	15	3	-2	-19	-24	-16	-10	0	-1	-5	1	23	18	13	-15	-8	-4	-0.5
DELHI	MAX	41	35	32	35	27	44	48	55	65	60	58	58	57	46	22	22	18	18	20	30	20	13	40	46	44	47	47	42	46	47	42	39.5
	MIN	17	0	1	0	1	8	28	25	35	38	32	28	25	20	1	9	13	-17	-15	-15	-5	-2	-8	2	13	32	24	29	7	18	20	11.7
DEL NORTE	MAX	27	19	17	23	28	29	38	38	44	42	39	45	36	38	24	29	27	18	14	18	25	28	33	31	32	42	34	39	34	32	40	31.1
	MIN	5	0	-11	-9	-5	-1	4	6	9	11	17	22	12	20	-1	-2	6	-11	-13	-16	-11	-5	0	5	0	8	9	9	4	0	9	2.3
DELTA 1 E	MAX	32	27	28	25	28	36	35	45	50	55	43	42	42	39	33	30	26	22	25	30	31	30	32	36	34	35	41	45	38	35	38	35.1
	MIN	18	15	4	2	-1	4	15	10	21	24	32	30	28	32	15	15	17	3	-5	15	2	7	3	6	10	19	19	22	9	8	10	13.2
DENVER W8 AP	MAX	23	29	22	31	38	49	54	61	61	60	50	53	47	27	31	24	20	16	26	34	24	25	43	41	47	49	49	43	56	58	45	39.9
	MIN	2	0	2	-2	8	16	23	24	30	30	26	25	23	18	9	11	5	-2	-7	3	5	2	18	19	24	28	27	24	24	30	29	15.3
DENVER W8 CITY	MAX	23	28	20	29	37	49	55	63	62	60	51	55	46	27	28	23	18	17	25	37	23	28	47	49	50	51	51	44	59	57	44	40.5
	MIN	8	4	7	3	13	22	32	29	37	33	33	32	25	20	16	16	11	1	0	10	10	8	25	26	33	35	34	29	30	38	33	21.1
DILLON 1 S	MAX	16	13	15	17	13	29	33	48	48	49	36	43	43	42	35	23	17	9	15	25	36	35	35	38	46	43	40	32	40	41	40	32.1
	MIN	8	-6	-27	-15	-21	-1	-2	7	4	7	11	6	-2	-2	-11	-12	4	-20	-29	2	-6	1	13	-12	1	21	14	2	-15	-5	4	-2.6
DURANGO	MAX	30	25	34	30	28	32	35	49	48	47	37	40	37	41	29	28	27	25	28	33	38	44	36	44	46	49	42	48	48	52	49	38.0
	MIN	7	-10	-9	-9	-10	-9	-6	0	8	16	31	31	30	17	7	16	6	-12	-7	-8	-3	6	5	4	9	15	19	13	4	9	8	5.7
EADS	MAX	35	30	30	32	35	58	55	60	60	55	55	58	60	46	30	25	22	24	20	25	25	15	35	35	48	50	43	45	46	45	38	40.0
	MIN	15	6	2	10	11	10	18	20	19	30	25	30	21	17	6	10	15	4	-10	-10	0	2	0	10	12	22	21	22	15	15	27	12.7
EAGLE FAA AP	MAX	22	20	19	25	31	26	37	47	50	50	42	41	36	36	36	25	26	20	21	28	38	46	40	43	42	40	39	41	37	36	43	34.9
	MIN	5	-14	-20	-18	-7	-7	24	5	7	13	22	14	14	21	10	5	6	-14	-17	4	-5	2	8	1	7	28	26	10	0	2	5	4.4

See Reference Notes Following Station Index

DAILY TEMPERATURES

Station		Day Of Month 1	2	3	4	5	6	7	8	9	10	11	12	13	14	15	16	17	18	19	20	21	22	23	24	25	26	27	28	29	30	31	Average
EDGEWATER	MAX	24	24	20	28	34	46	52	60	54	54	56	52	50	42	30	23	26	28	22	36	30	24	43	46	48	49	50	44	55	56	48	40.5
	MIN	16	4	8	0	10	16	28	38	25	25	27	28	25	20	12	11	14	5	5	5	2	6	20	20	26	31	34	36	22	30	32	18.7
ESTES PARK	MAX	31	18	22	24	27	34	36	47	48	48	47	44	43	37	34	30	19	19	17	27	39	40	40	42	46	44	40	35	52	56	55	36.8
	MIN	8	8	5	1	-1	18	25	29	37	37	20	25	9	17	1	3	7	-15	-15	10	18	-1	25	26	31	31	28	21	28	35	16	15.7
EVERSOLL RANCH	MAX	39	31	34	33	33	48	56	60	67	63	61	65	57	45		32	25	18	23	35	28	19	41	45	48	52	50	44	53	62	50	43.9
	MIN	27	13	11	15	12	12	23	22	25	28	29	41	29	25		24	16	10	-10	-10	-2	8	15	11	15	28	23	31	25	24	31	18.4
FLAGLER 2 NW	MAX	35	21	26	33	33	45	53	54	53	47	52	49	51	38	32	26	19	13	21	31	24	11	37	40	45	44	49	38	41	55	36	37.2
	MIN	9	4	1	4	0	9	19	18	26	30	27	26	22	14	1	4	11	0	-5	-9	-5	-5	4	9	15	22	16	20	12	20	25	11.1
FORDER 8 S	MAX	33	36	33	34	33	48	55	60	57	55	52	58	59	48	33	30	24	17	26	33	28	18	41	36	47	52	48	41	44	53	40	41.0
	MIN	15	3	-2	12	0	3	14	12	18	22	25	23	14	19	0	5	5	4	-14	-10	-3	5	-6	2	9	24	12	20	4	13	24	8.8
FORT COLLINS	MAX	28	30	23	29	34	44	50	58	51	49	50	52	49	32	32	31	22	19	21	27	25	21	40	40	37	51	45	45	54	59	45	38.5
	MIN	17	-3	-2	-7	3	7	32	17	22	21	22	25	16	22	2	4	17	2	-13	-10	1	1	8	9	16	22	20	32	15	19	32	11.9
FORT LEWIS	MAX	24	20	24	26	24	25	34	41	47	41	39	35	32	31	26	28	21	22	24	28	36	40	36	38	45	42	40	42	44	49	40	33.7
	MIN	7	-17	-9	-8	-12	-10	-3	5	15	18	31	29	27	18	5	19	2	-20	-10	-10	-4	9	-3	-2	9	14	12	3	3	11	8	4.4
FORT LUPTON	MAX	32	28	27	29	32	44	53	60	60	56	50	53	48	44	25	26	24	20	23	27	22	20	38	42	40	51	49	43	53	51	51	39.4
	MIN	15	2	0	1	3	13	30	18	29	28	27	19	16	20	1	12	12	-2	-15	-7	-2	-2	4	10	20	22	23	21	16	23	21	12.2
FORT MORGAN	MAX	45	26	30	24	27	35	45	53	55	50	48	39	53	50	39	28	26	25	20	15	20	25	19	40	34	37	50	45	47	43	47	36.8
	MIN	13	-2	-4	-8	-3	2	6	17	20	18	20	20	18	18	5	5	11	8	-19	-16	-11	-4	0	3	7	12	13	15	10	14	20	6.7
FRASER	MAX	5	9	11	15	17	24	28	41	39	40	30	35	34	26	26	20	15	11	11	22	31	31	28	34	39	35	35	25	35	35	32	26.4
	MIN	0	-19	-36	-26	-3	7	17	3	-1	-7	0	7	-12	8	-15	-19	2	-19	-34	-1	-16	-3	15	0	0	19	4	11	-21	-17	-3	-5.1
FRUITA 2 N	MAX	33	29	26	25	27	28	35	41	45	49	39	37	43	40	36	34	30	27	26	36	35	34	41	44	38	46	45	46	43	40	45	36.9
	MIN	17	8	3	0	1	4	10	8	15	19	27	30	29	31	27	17	18	11	12	19	12	13	9	14	16	25	25	21	20	14	15	15.8
GATEWAY 1 SW	MAX	33	31	30	27	28	31	37	43	45	48	47	44	44	40	37			33	33		39	38	42	44	41	48	45	50	46	46	48	39.9
	MIN	14	5	3	-1	-1	2	10	13	23	27	29	31	32	32	22	21	18	11	15	19	17	16	13	17	20	22	24	23	21	19	17	17.2
GEORGETOWN	MAX	23	14	21	28	21	30	38	47	48	53	44	42	42	37	36	26	18	20	20	22	40	38	34	42	45	38	37	36	51	58	43	35.2
	MIN	10	6	2	3	4	6	22	24	28	32	29	21	18	16	11	9	4	-6	-8	10	20	12	22	25	22	28	20	18	19	28	18	15.3
GLENWOOD SPRINGS 1 N	MAX	24	20	20	21	28	29	32	44	48	48	39	40	45	40	34	28	28	19	24	30	33	33	39	40	39	39	39	43	39	39	42	34.4
	MIN	20	11	1	3	6	16	23	13	19	22	29	32	27	30	22	22	3	8	0	18	6	15	24	15	20	29	28	15	10	12	12	16.5
GORE PASS RANCH	MAX	20	18	11	18	25	25	36	46	46	47	40	41	35	38	32	27	21	15	17						43	38	41	32	32	31	40	31.3
	MIN	5	-4	-25	-20	-1	10	12	14	15	13	12	21	2	13	-5	0	6	-14	-26						12	23	8	10	-11	-9	0	2.3
GRAND JUNCTION WB AP	MAX	29	25	25	23	26	29	32	40	42	43	38	40	45	37	33	29	25	24	25	33	33	32	40	40	35	43	41	45	42	39	43	34.7
	MIN	15	10	7	4	6	8	13	14	20	24	30	32	32	31	25	18	18	11	10	16	15	18	15	19	22	27	29	23	22	19	20	18.5
GRAND LAKE 1 WNW	MAX	23	9	12	16	14	18	25	43	42	44	35	38	41	30	30	24	19	12	16	24	30	35	32	35	42	38	34	31	40	39	39	29.4
	MIN	3	-3	-28	-15	-2	-2	1	5	0	1	5	12	-3	14	-3	-8	2	-19	-28	-2	1	-3	5	14	10	21	16	5	3	2	-5	0.0
GRAND LAKE 6 SSW	MAX	22	10	9	11	16	19	27	39	41	38	34	37	34	32	27	23	18	11	12	22	29	34	30	32	39	38	34	31	32	24	34	27.1
	MIN	6	-2	-26	-14	2	4	17	6	6	7	5	17	-4	9	0	-5	5	-14	-26	4	-1	-1	15	15	12	24	17	1	-13	-10	2	1.9
GREAT SAND DUNES NM	MAX	30	25	18	22	24	29	32	38	44	40	44	40	43	39	21	21	18	15	13	18	19	31	34	31	30	37	35	34	32	37	38	30.1
	MIN	5	4	-8	-3	-3	1	7	14	15	17	31	25	19	19	0	-4	8	-5	-15	-4	-5	2	6	5	3	10	12	15	5	3	12	6.2
GREELEY	MAX	35	24	30	24	31	38	46	52	60	52	55	45	54	49	21	23	20	21	16	17	20	23	20	42	37	50	50	41	42	47	47	36.5
	MIN	17	5	1	1	0	5	6	9	16	17	19	23	16	16	5	8	7	8	-16	-14	-11	-3	4	16	7	14	14	15	11	16	17	8.0
GREEN MOUNTAIN DAM	MAX	30	19	14	19	22	24	30	42	41	46	46	45	37	31	32	30	25	13	12	30	35	41	37	43	45	43	41	36	34	34	39	32.8
	MIN	10	1	-16	-11	1	13	21	18	18	20	18	22	8	19	13	5	7	-8	-14	12	13	12	13	13	17	32	33	17	-1	-1	5	10.0
GREYSTONE	MAX	19	19	18	25	28	28	40	40	42	42	44	42	41	38	27	24	23	17	20	28	34	35	38	38	40	41	40	39	38	37	38	33.0
	MIN	-1	-5	-4	-2	13	14	19	26	21	22	31	22	20	19	11	5	-1	-4	-8	4	7	17	13	14	12	20	24	13	14	12	11	11.6
GROVER 10 W	MAX	24	26	22	32	35	50	48	50	50	50	51	51	44	30	36	25	20	21	24	35	26	20	42	46	45	50	45	44	60	62	50	39.2
	MIN	6	3	3	-3	2	15	22	21	22	22	20	28	25	12	12	17	11	4	-5	1	-3	3	9	17	23	15	23	21	16	25	30	13.5
GUNNISON	MAX	23	22	19	21	22	25	37	42	38	40	41	39	46	37	34	29	24	18	13	36	27	32	35	36	32	46	37	41	30	25	38	31.8
	MIN	-4	-11	-23	-23	-22	-18	3	4	-5	1	15	15	10	23	-3	7	-1	-21	-25	-5	-17	-8	-9	-10	-5	19	5	-2	-16	-17	-12	-5.0
HAYDEN	MAX	32	18	15	18	26	28	38	37	40	45	44	38	44	40	39	38	28	18	11	28	29	35	35	34	35	42	34	38	35	34	30	32.5
	MIN	9	-5	-12	-18	4	14	18	7	5	7	20	15	16	12	6	1	-11	-5	-22	5	7	6	6	7	6	25	9	10	0	-11	-6	4.0
HERMIT 7 ESE	MAX	21	12	9	12	18	28	28	26	26	34	35	35	29	37	32	19	16	7	11	25	20	39	33	28	29	40	34	33	30	27	30	25.9
	MIN	-21	-31	-33	-31	-32	-25	-14	-16	-13	-6	18	9	14	11	-20	-4	-7	-35	-31	-20	-20	-11	-13	-11	-7	7	-8	-5	-20	-16	-11	-13.0
HOLLY	MAX	44	35	41	35	34	34	46	57	53	66	56	65	62	57	29	34	28	24	19	14	21	26	20	30	32	40	46	44	44	48	51	39.8
	MIN	28	10	4	7	2	4	12	16	19	26	24	26	18	21	13	11	12	9	-6	-6	-1	4	5	2	5	12	20	22	21	20	22	12.3
HOLYOKE	MAX	36	23	23	34	35	46	51	50	51	42	39	55	47	32	29	25	20	14	25	30	27	17	40	45	45	47	43	47	48	56	43	37.6
	MIN	12	9	2	-2	3	12	24	24	26	24	22	27	21	22	0	7	10	0	-10	-7	-1	-5	-4	12	20	19	18	27	15	25	29	12.3
HOT SULPHUR SPR 2 SW	MAX	19	14	22	18	21	24	23	46	47	45	47	40	35	34	30	27	28	17	18	27	30	35	39	32	39	43	37	38	40	38	40	32.0
	MIN	10	-1	-22	-20	-1	10	12	15	17	16	15	20	8	18	10	0	-2	-9	-18	5	0	-3	8	17	10	12	25	17	5	2	-4	5.5
IDAHO SPRINGS	MAX	26	20	20	29	29	42	43	55	58	52	53	52	40	31	36	21	16	14	27	34	39	45	40	47	53	43	49	37	58	57	45	39.1
	MIN	6	6	-6	-5	-1	8	25	16	17	20	19	16	11	14	3	-1	3	-15	-12	4	10	2	18	25	22	20	15	20	10	20	16	9.9
IGNACIO 1 N	MAX	29	21	25	24	24	26	30	40	43	43	38	42	40	37	30	33	28	18	22	30	34	39	35	37	38	41	41	43	47	45	46	34.5
	MIN	11	-16	-16	-16	-15	-14	-11	-5	3	10	29	29	28	22	2	10	8	-18	-11	-14	-8	0	10	0	2	10	13	6	1	-3	0	1.5
JOHN MARTIN DAM	MAX	30	29	35	32	31	43	56	61	61	58	53	60	59	53	29	29	22	22	13	17	17	23	23	26	32	41	41	41	41	41	40	37.4
	MIN	25	7	3	12	2	7	18	18	23	27	25	20	20	21	9	12	17	10	-11	-9	-2	-7	-2	2	6	20	15	18	11	13	24	11.4
JULESBURG	MAX	42	22	33	27	30	43	49	49	51	46		58	48	34	32	27	23	15	15	22	21	17	39	37	38	49	45	44	43	51	46	36.5
	MIN	12	10	-2	-2	0	8	12	23	22	21		13	8	8	-8	1	13	2	-12	-9	0	-4	3	11	9	9	17	27	16	21	15	8.1
KASSLER	MAX	31	22	22	32	36	49	49	60	59	61	59	57	46	41	29	34	21	25	27	41	29	22	45	46	49	52	50	46	58	62	53	42.4
	MIN	12	-8	-2	-6	2	9	16	22	30	34	23	29	27	18	8	6	15	-10	-11	-3	-1	-5	11	15	26	28	25	23	19	35	29	13.4
KAUFFMAN 4 SSE	MAX	10	22	19	31	35	48	45	54	53	50	47	52	45	30	42	25	20	14	25	34	24	17	40	48	50	50	43	43	60	62	44	38.1
	MIN	8	3	-9	-10	-3	9	26	16	22	20	19	26	19	15	12	11	10	0	-9	-6	1	-2	1	11	20	29	19	24	14	21	30	11.2
KIT CARSON	MAX	37	29	30	37	36	51	58	59	61	55	56	55	63	43	30	25	20	20	25	29	22	15	39	36	45	50	41	39	48	45	35	39.8
	MIN	9	9	-3	8	1	8	16	14	18	25	24	27	15	19	2	5	15	5	-14	-11	-5	-4	-5	5	5	17	10	16	8	8	24	8.7
LA JUNTA FAA AP	MAX	39	31	38	34	35	48	56	59	65	58	55	63	61	32	25	23	23	19	11	21	23	21	35	29	37	48	43	42	37	45	43	38.7
	MIN	10	7	6	11	4	9	17	20	27	28	26	29	21	14	5	16	14	-7	-10	-9	-3	2	0	4	12	25	18	18	15	17	24	11.9
LAKE CITY	MAX	25	20	18	19	24	29	42	38	39	40	38	39	32	38	27	22	18	17	23	30	35	32	40	42	38	43	40	38	34	39	37	32.1
	MIN	-2	-14	-20	-16	-9	-14	-5	-9	-3	1	13	7	6	9	-15	5	-8	-27	-24	7	-11	-3	-3	-7	2	13	1	11	-12	-11	-3	-4.5
LAMAR	MAX	38	32	37	35	35	50	58	61	64	57	56	62	59	35	32	27	26	19	14	21	29	19	29	32	39	46	44	42	43	45	38	39.5
	MIN	11	6	0	7	4	6	14	15	18	26	24	24	16	18	12	14	15	-5	-10	-7	-4	7	-2	0	8	19	17	22	17	18	27	10.9

See Reference Notes Following Station Index

DAILY TEMPERATURES

Continued

Station		Day Of Month 1	2	3	4	5	6	7	8	9	10	11	12	13	14	15	16	17	18	19	20	21	22	23	24	25	26	27	28	29	30	31	Average
LAS ANIMAS 1 N	MAX	41	40	38	37	39	49	56	62	63	60	54	62	61	50	28	27	25	21	12	20	25	22	30	31	37	51	40	42	38	42		38.8
	MIN	23	3	0	12	0	4	11	14	15	23	24	27	15	22	5	13	17	8	-16	-12	-6	-8	-4	-2	2	11	11	16	8	10		8.2
LEADVILLE	MAX	13	8	13	20	15	24	30	44	43	43	35	38	37	28	33	18	15	9	13	23	37	30	25	33	43	29	35	25	43	47	39	28.6
	MIN	-5	-9	-10	-10	-5	-4	15	16	19	17	16	14	8	8	1	-4	-5	-14	-14	5	9	16	6	6	12	18	10	8	1	13	12	4.8
LIMON 8 SSW	MAX	24	22	26	34	33	45	52	59	58	50	59	52	52	28	32	23	23	12	25	32	27	15	34	45	46	43	52	37	50	60	35	38.2
	MIN	6	-3	0	-5	-1	5	16	28	28	23	19	22	18	12	2	0	9	0	-10	-7	-4	-2	-2	10	11	25	15	17	10	18	20	9.0
LIMON	MAX	27	24	25	32	35	48	54	60	53	50	54	53	53	27	29	25	18	12	21	31	28	15	38	44	47	47	50	39	53	60	37	38.4
	MIN	0	1	-7	-8	-4	4	18	11	23	20	21	20	15	14	0	3	8	-5	-11	-7	-5	0	0	2	11	21	14	19	5	18	26	7.3
LITTLE HILLS	MAX	29	25	21	20	26	32	41	46	48	52	39	40	39	34	35	25	20	20	8	33	37	34	43	43	38	43	42	42	43	31	40	34.5
	MIN	7	-10	-17	-25	-3	4	17	18	12	18	27	25	25	24	4	9	8	-12	-25	8	-5	1	-1	0	0	17	18	12	0	-6	2	4.9
LONGMONT 2 ESE	MAX	35	23	34	23	32	37	50	54	64	59	54	51	54	49	28	28	21	22	20	25	27	22	22	43	45	40	56	52	46	58	58	39.7
	MIN	15	-1	1	1	3	6	9	16	19	23	20	22	16	17	4	9	11	0	-12	-7	-1	-2	0	10	16	20	22	21	14	19	25	10.2
MANASSA	MAX	18	21	26	25	28	35	47	47	45	40	43	41	35	25	19	23	22	20	22	22	30	38	35	30	42	39	39	34	35	36		32.1
	MIN	-15	-19	-15	-14	-13	-3	-6	3	7	28	22	12	21	-9	-3	3	-15	-24	-25	-18	-14	-11	-11	-11	-2	0	3	-8	-10	-1		-4.9
MARVINE	MAX	28	18	20	21	24	27	36	43	44	48	41	37	43	39	29	27	21	13	24	30	37	37	41	42	40	41	34	35	37	46	42	33.7
	MIN	5	0	-13	-19	10	14	21	16	19	31	29	24	21	24	0	-1	-4	-12	-20	11	-2	7	13	6	11	26	25	-2	0	4	6	8.1
MAYBELL	MAX	25	20	11	18	21	28	36	40	43	45	40	41	38	36	31	26	22	17	16	29	32	34	38	39	36	42	40	38	36	34	33	31.8
	MIN	10	-5	-23	-27	-13	9	19	7	7	11	20	28	18	24	8	10	10	-1	-23	7	-6	9	0	3	16	22	15	1	2	-2	-1	5.0
MEEKER	MAX	40	25	22	20	25	30	38	46	49	52	41	39	44	36	31	29	20	20	20	35	42	36	42	45	40	44	42	41	42	36	42	35.9
	MIN	13	-1	-9	-17	0	11	24	20	22	25	32	27	25	25	14	13	8	-3	-14	11	1	6	9	10	18	28	24	10	2	-2	4	10.8
MESA VERDE NP	MAX	23	20	29	31	30	31	39	49	49	45	39	35	35	33	26	26	19	20	28	33	40	41	39	44	45	46	38	40	47	51	46	36.0
	MIN	9	0	3	2	0	4	14	20	21	28	32	31	28	20	11	16	6	-1	5	6	9	21	14	16	18	26	25	24	20	21	20	15.1
MONTE VISTA	MAX	26	18	18	22	26	29	35	39	41	41	41	46	37	35	28	17	22	18	13	15	22	26	29	26	32	36	34	40	33	29	36	29.4
	MIN	1	-6	-16	-13	-13	-11	-5	-3	4	5	15	22	11	22	-10	-2	3	-21	-29	-27	-21	-15	-17	-12	-12	-8	-4	3	-16	-10	-7	-6.2
MONTROSE NO 2	MAX	45	25	25	26	25	28	33	38	43	50	47	41	40	40	37	33	28	27	26	25	34	32	30	39	38	34	34	40	43	35	35	34.7
	MIN	12	8	-1	-1	-4	0	3	7	9	25	30	28	25	27	8	10	11	6	-8	-3	1	5	1	2	8	14	16	28	8	7	8	9.4
MONUMENT 2 WSW	MAX				31	32	45	49	55	55	55	53	51	51	33	34	25	16	19	21	38	30	45	42	47	47	48	48	43	58	61	43	42.0
	MIN			-5	0	1	7	25	22	29	32	23	25	27	15	6	8	7	-7	-9	-2	11	-1	20	13	23	27	25	24	17	29	26	14.4
NORTHDALE	MAX	29	24	22	21	25	29	31	40	42	43	37	35	34	33	29	27	24	24	30	29	30	33	41	41	37	40	38	37	39	41	42	33.1
	MIN	0	-20	-22	-18	-5	0	-4	-3	18	12	32	29	29	4	-4	3	1	-20	-8	-10	-7	0	-3	0	-4	14	23	12	-1	2	4	1.7
NORTH LAKE	MAX	26	22	24	36	26	40	43	53	49	50	46	40	43	39	35	25	15	18	23	35	45	43	38	45	48	40	42	40	57	58	43	38.3
	MIN	2	2	-7	15	-9	3	19	15	27	25	32	25	13	16	11	5	2	-17	-11	2	7	29	16	12	18	29	12	22	10	15	19	11.6
NORWOOD	MAX	23	18	18	17	24	28	36	40	44	48	40	36	35	32	27	22	16	15	22	27	32	36	32	34	39	41	39	35	40	41	35	31.4
	MIN	-4	-6	-9	-14	-14	2	6	8	21	16	33	28	20	23	1	6	-5	-12	-15	-2	1	2	2	5	10	13	24	10	2	4	5	5.2
OURAY	MAX	25	19	21	25	26	21	44	47	44	48	42	39	35	33	28	22	16	19	30	34	42	39	40	44	46	44	42	42	45	48	40	35.2
	MIN	2	1	-1	-4	-3	2	19	20	21	22	31	28	27	24	4	12	4	-7	-3	10	12	23	14	14	19	28	19	24	10	22	14	13.2
PAGOSA SPRINGS	MAX	27	20	23	27	27	31	32	44	45	40	35	36	40	35	29	32	25	22	21	31	34	40	40	44	44	40	37	43	47	47	45	34.9
	MIN	10	-1	-22	-18	-19	-19	-14	-8	1	4	28	30	25	22	5	12	3	-20	-17	-21	-14	-4	-9	-5	-4	20	11	14	-8	-9	-4	-1.0
PALISADE 1 S	MAX	31	31	24	27	31	33	35	41	44	42	40	45	43	40	35	32	29	27	27	37	35	34	44	45	40	44	41	48	44	41	47	37.3
	MIN	20	13	4	2	6	8	13	17	21	25	30	32	33	31	25	21	17	11	8	16	16	18	17	20	23	26	28	23	21	20	21	18.9
PAONIA	MAX	35	28	25	25	22	30	38	49	53	57	41	40	46	38	32	31	24	21	26	33	33	28	38	39	40	39	41	41	39	39	38	35.8
	MIN	11	9	-7	-4	-3	3	20	11	18	26	30	31	27	30	21	16	10	7	-6	10	4	8	12	10	14	23	26	15	13	8	8	12.9
PARADOX	MAX	29	33	32	29	33	31	36	44	38	38	43	40	40	43	31	32	33	31				39	43	45	37	49	41	52	44	47	45	38.5
	MIN	6	2	-6	-8	-8	-1	4	9	19	27	33	29	31	29	12	8	15	-1				10	8	12	15	19	16	24	13	14	15	12.4
PARKER 9 E	MAX	26	24	17	30	33	45	48	50	55	55	55	52	46	32	35	22	20	13	22	35	21	28	41	39	45	47	46	42	50	52	39	37.6
	MIN	-5	-10	-8	-12	0	6	9	18	34	27	28	23	27	14	9	5	10	-18	-18	-5	0	-6	10	12	12	20	12	10	13	17	21	8.2
PUEBLO WB AP	MAX	36	28	32	31	34	50	58	59	64	56	51	60	57	30	24	22	23	20	16	21	25	16	37	40	42	49	41	44	41	46	45	38.6
	MIN	9	3	1	6	5	6	20	16	25	23	25	24	16	5	-5	8	15	-11	-17	-12	-3	-4	-4	0	7	19	14	16	7	13	25	8.1
RANGELY	MAX	25	20	17	16	17	16	26	31	32	34	41	41	40	36	34	25	26	18	13	20	23	21	29	29	31	35	28	20	20	24	27	26.3
	MIN	-6	-9	-18	-16	-15	-12	-1	-2	8	8	25	27	22	21	14	13	-3	-20	-9	-10	-10	-10	-5	0	3	3	5	8	8	4	-3	0.6
RED FEATHER LAKES 6 SE	MAX	26	21	28	29	30	39	34	50	62	63	45	46	39	33	33	26	18	20	23	30	28	40	38	43	45	41	42	39	57	58	32	37.4
	MIN	6	4	-5	-2	-4	19	23	28	30	29	20	21	17	16	2	-2	5	-4	-12	1	8	-1	21	22	27	29	28	20	23	26	18	13.3
RICO	MAX	26	22	22	33	29	37	43	45	37	43	35	36	35	29	23	23	24	20	23	28	45	37	43	45	41	39	33	45	51	50	49	35.2
	MIN	6	-18	-18	-17	-12	-6	4	2	7	10	19	23	26	9	-10	2	4	-24	-17	-7	-4	7	-1	0	5	17	15	12	-4	-2	2	1.0
RIFLE 2 ENE	MAX	28	27	21	24	31	32	29	38	41	45	40	38	44	38	33	31	26	25	25	34	35	30	37	42	38	40	39	43	41	37	42	34.6
	MIN	9	8	-11	-14	10	18	16	2	8	16	25	31	26	27	23	17	12	1	-6	7	1	8	20	5	12	25	24	14	8	9	9	11.6
ROCKY FORD 2 ESE	MAX	43	30	39	34	35	49	57	60	66	57	55	62	63	55	25	22	23	21	14	18	21	18	35	35	42	50	42	42	38	47	44	40.1
	MIN	21	2	0	13	1	5	11	13	20	24	24	26	16	20	0	16	16	7	-20	-16	-9	-1	-6	-5	1	18	10	15	5	9	19	8.2
ROGGEN 2 S	MAX	31	31	27	28	39	50	55	63	57	57	45	55	51	36	28	27	22	22	23	21	27	23	46	51	36	53	48	48	53	55	50	40.6
	MIN	12	-5	-10	-12	-5	3	16	15	22	17	22	17	15	19	-3	-2	14	-2	-22	-21	-10	-9	-4	-1	9	17	12	18	6	13	24	5.3
RUSH 2 NNE	MAX	29	27	28	25	35	46	51	60	53	51	58	54	56	26	36	23	18	16	15	38	21	26	43	45	48	49	48	38	60	65	39	39.6
	MIN	6	-2	1	4	0	9	17	13	25	27	22	21	19	15	8	7	6	4	-9	-4	5	0	0	10	15	22	22	18	10	11	28	10.6
RUXTON PARK	MAX	24	15	22	23	24	37	39	50	48	44	43	41	39	33	31	23	12	10	13	28	36	43	36	40	42	39	38	35	52	53	36	33.8
	MIN	8	-8	-9	-4	-10	-1	17	19	24	25	30	21	19	15	0	1	2	-15	-16	-8	18	17	15	7	12	28	9	16	9	18	17	8.9
RYE	MAX	36	29	31	30	31	49	50	58	56	56	54	52	52	42	36	26	22	18	24	39	40	48	43	50	49	52	48	43	57	59	46	42.8
	MIN	15	-1	2	5	2	9	18	22	32	28	31	28	24	20	5	10	5	-6	-10	-2	10	3	13	12	20	30	18	20	14	23	22	13.6
SAGUACHE	MAX	26	25	22	27	29	32	39	43	44	46	39	45	43	39	29	28	27	16	13	19	23	29	31	32	27	44	34	39	34	33	38	32.1
	MIN	0	1	-7	-2	-1	-4	10	3	8	10	23	26	11	22	4	-3	8	1	-11	-14	-13	-7	-2	-3	-4	2	9	9	4	-3	4	2.6
SALIDA	MAX	34	25	30	35	32	42	46	53	53	53	47	50	51	41	38	30	28	23	28	37	45	47	45	49	49	47	48	45	51	54	50	42.1
	MIN	17	10	-1	5	-3	3	26	28	24	29	35	22	18	22	3	3	9	-16	-15	13	10	5	16	8	12	30	22	21	8	12	17	12.7
SEDGWICK 5 S	MAX	34	23	19	24	28	44	47	47	51	41	45	55	44	34	27	22	21	12	12	21	20	15	37	37	41	45	40	41	42	50	42	34.2
	MIN	11	8	3	-2	0	8	25	23	25	26	26	28	24	16	6	7	11	2	-7	-11	4	-2	2	10	14	16	22	27	15	24	27	12.5
SILVERTON	MAX	22	20	20	27	22	29	40	41	39	40	35	32	28	37	20	20	22	13	23	34	28	35	36	38	42	35	30	34	40	46	42	31.3
	MIN	-8	-21	-23	-24	-16	-14	8	-6	-4	4	27	25	20	14	-16	8	-9	-31	-25	-12	-12	5	-10	-6	-8	19	0	8	-16	-11	-11	-4.7
SPRINGFIELD 7 WSW	MAX	35	25	31	30	29	45	51	60	64	60	60	59	60	46	35	30	20	15	22	33	25	18	37	42	47	46	53	42	53	57	44	41.1
	MIN	20	4	8	8	6	10	23	26	31	32	28	32	26	18	15	17	13	5	-8	-3	9	8	7	16	21	32	27	29	22	30	30	17.5
SPRINGFIELD 8 S	MAX					32	47	53	60	67	63	62	62	61	44	36	32	20	18	21	40	27	18	39	43	51	47	52	43	53	58	49	44.4
	MIN		5			8	8	22	25	27	26	25	34	23	20	15	20	12	2	-8	-4	9	9	13	12	19	32	24	31	22	22	31	17.3

See Reference Notes Following Station Index

DAILY TEMPERATURES

Station		Day Of Month 1	2	3	4	5	6	7	8	9	10	11	12	13	14	15	16	17	18	19	20	21	22	23	24	25	26	27	28	29	30	31	Average
STATE TURKEY EXP FARM	MAX	33	25	33	33	29	34	37	47	52	47	36	40	38	38	30	31	23	26	30	32	47		46		48	46	41		50	51	48	38.3
	MIN	12	-13	-15	-12	-14	-10	-8	-1	7	12	30	31	27	23	15	15	5	-18	-12	-13	-7		-4		0	15	13		0	3	4	3.0
STEAMBOAT SPRINGS	MAX	26	15	8	14	24	25	29	31	42	40	37	40	37	31	29	27	22	18	18	26	25	35	36	36	41	40	34	40	30	28	32	29.5
	MIN	8	-3	-22	-22	1	12	20	7	0	6	18	27	6	21	-9	10	-1	-13	-13	6	-10	0	16	5	8	26	23	10	-10	-11	-2	3.7
STERLING	MAX	43	15	24	20	19	30	39	50	49	46	48	37	52	48	23	28	24	20	12	12	17	22	20	39	34	39	48	38	44	40	44	33.0
	MIN	9	6	-6	-6	-4	-2	9	21	21	20	21	23	22	19	3	9	18	8	-13	-11	-11	-2	0	9	12	13	16	19	11	13	22	8.7
STRATTON 3 NE	MAX	32	22	27	32	32	46	56	57	55	50	56	51	52	32	40	25	16	16	18	21	20	16	33	39	50	41	43	38	39	47	35	36.7
	MIN	11	4	-2	7	1	12	19	22	21	22	25	25	23	14	3	4	10	-3	-14	-10	-3	-6	3	9	15	17	17	18	12	12	21	10.0
SUGAR LOAF RESERVOIR	MAX	17	8	18	21	16	26	32	43	40	41	35	38	33	28	29	20	15	10	14	22	32	33	30	36	40	31	34	29	45	45	35	28.9
	MIN	-9	-4	-24	-15	-13	-10	16	1	5	6	10	15	-4	14	-14	-14	-1	-20	-31	6	4	3	7	-13	-5	19	5	10	-20	-14	-2	-3.0
TAYLOR PARK	MAX	13	11	12	17	21	23	29	32	38	39	35	32	36	30	30	19	17	8	17	23	34	35	33	35	35	34	29	32	30	31	38	27.4
	MIN	-2	-29	-39	-36	-30	-29	4	-9	-13	-2	9	12	-6	11	-19	-6	-3	-29	-37	5	-23	-9	-11	-18	-15	22	5	1	-24	-21	-10	-11.3
TELLURIDE	MAX	21	20	29	28	28	36	35	50	48	42	42	30	31	30	28	20	15	20	25	36	42	37	41	44	41	38	35	42	47	48	42	34.5
	MIN	-6	-11	-15	-15	-13	-9	9	7	12	18	28	26	17	14	-9	1	-5	-23	-17	-2	-3	16	0	1	6	24	10	11	-4	7	4	2.5
TRINIDAD	MAX	38	30	30	30	28	45	48	52	60	56	53	57	52	45	38	30	19	18	27	33	42	32	43	42	49	51	47	41	53	55	52	41.8
	MIN	12	-1	3	3	4	8	20	25	30	33	45	30	29	18	5	11	13	-3	-11	1	12	5	4	15	20	35	23	22	15	22	29	15.4
TRINIDAD FAA AP	MAX	32	27	33	32	31	44	49	54	60	52	58	58	54	29	37	23	19	16	20	33	34	25	41	46	42	46	44	38	47	47	43	39.2
	MIN	4	-2	3	1	3	12	19	22	32	31	38	32	28	5	5	11	3	-11	-10	-9	8	-3	-1	8	16	26	19	14	15	19	24	11.7
TWO BUTTES 1 NW	MAX	34	25	32	33	30	47	57	60	65	59	63	69	63	43	32	30	22	22	21	31	23	18	34	38	43	42	50	45	49	42	42	40.8
	MIN	23	9	4	11	9	11	22	19	25	30	29	34	25	20	16	19	16	7	-8	-3	5	7	14	12	15	31	27	31	31	22	31	17.5
VALLECITO DAM	MAX	25	21	28	28	29	28	32	45	45	43	40	33	33	35	21	24	23	19	23	28	37	40	37	38	41	39	37	40	46	49	42	33.8
	MIN	2	-17	-18	-14	-15	-12	-9	-4	5	13	30	31	25	13	-1	8	5	-19	15	-17	-10	4	-4	-1	1	15	8	3	-5	5	1	1.2
WAGON WHEEL GAP 3 N	MAX	27	18	12	9	10	11	20	20	28	28	28	44	29	40	13	18	17	7	-4	17	21	30	30	27	30	30	41	38	35	23	27	23.4
	MIN	-12	-29	-35	-33	-32	-27	-16	-15	-16	-10	-1	8	10	-21	-17	-5	-28	-33	-20	-22	-19	-14	-15	-12	-3	-2	-8	-12	-22	-18	-15	-15.9
WALDEN	MAX	20	11	16	12	18	25	27	35	40	41	35	37	34	32	25	22	14	13	15	23	30	32	34	32	39	37	33	30	38	35	35	28.1
	MIN	-2	-12	-14	-9	-14	-10	18	17	12	18	12	20	0	5	-6	-9	1	-20	-26	-11	12	9	6	11	14	21	20	-5	-4	-7	-5	1.4
WALSENBURG POWER PLANT	MAX	37	27	34	36	32	44	46	57	51	58	55	52	54	47	39	32	20	16	23	37	42	45	44	47	49	48	45	43	58	59	54	42.9
	MIN	19	9	8	6	5	12	30	32	36	39	36	38	24	15	-2	12	12	-15	-18	-7	17	-1	6	9	32	35	27	21	16	28	27	16.4
WATEROALE	MAX	30	28	29	29	36	42	48	60	61	50	49	52	50	38	32	25	23	20	22	35	26	25	46	52	49	46	59	44	46	64	44	40.6
	MIN	12	-7	-7	-9	-2	8	10	18	30	30	21	28	21	22	7	8	13	0	-8	-1	-6	1	11	25	22	25	15	20	21	20	25	12.0
WESTCLIFFE	MAX	29	26	27	34	29	40	49	54	54	53	50	49	47	37	29	23	18	17	17	34	40	45	34	41	45	43	43	37	45	43	42	37.9
	MIN	12	-9	-6	-6	-7	-5	8	20	22	26	30	22	20	18	-9	2	2	-22	-27	-12	-3	3	0	-5	0	28	14	9	-5	0	7	4.1
WETMORE 2 S	MAX	33	28	29	33	34	50	53	58	58	57	57	56	51	41	18	28	24	17	22	40	39	39	47	49	48	51	50	46	58	59	50	42.7
	MIN	11	0	8	5	6	10	23	28	34	30	31	30	26	16	8	6	12	-2	-7	-1	11	0	6	13	24	29	22	19	15	30	27	15.2
WOLF CREEK PASS 1 E	MAX	9	8	10	16	23	31	30	34	30	31	28	27	25	24	17	15	10	9	21	25	34	28	33	31	32	28	26	24	42	40	37	25.1
	MIN	-3	-7	-9	-6	-4	2	7	10	19	20	21	20	20	13	3	2	-4	-15	-11	-4	8	10	8	10	14	16	18	17	8	17	10	6.8
WRAY 3 WNW	MAX	37	25	24	33	35	46	53	48	40	42	43	54	50	35	30	24	21	15	18	28	25	17	40	36	42	43	43	42	43	52	40	36.3
	MIN	9	9	-2	3	2	8	17	19	25	24	25	26	20	19	2	2	13	4	-14	-13	-5	-6	2	11	15	20	18	18	15	20	23	10.6
YUMA	MAX	36	13	30	30	32	46	51	52	53	44	45	52	40	35	28	25	20	16	16	25	29	18	32	38	43	42	46	46	44	42	46	36.0
	MIN																											15	15	12	20	23	

DAILY SOIL TEMPERATURES

Depth in Soil ø		Day Of Month 1	2	3	4	5	6	7	8	9	10	11	12	13	14	15	16	17	18	19	20	21	22	23	24	25	26	27	28	29	30	31	Average
											FORT COLLINS																						
3 Inches	7:00 A.M.	30	28	26	25	25	24	28	28	28	30	28	29	29	30	29	27	28	27	22	19	20	21	21	23	25	26	27	28	27	29	30	26.4
	7:00 P.M.	29	29	28	28	27	28	30	30	30	30	30	31	30	30	30	29	28	26	24	23	23	23	27	28	28	29	29	30	30	30	30	28.3
6 Inches	7:00 A.M.	32	31	30	29	29	28	29	30	30	31	31	31	31	31	31	30	30	29	27	24	24	24	24	26	28	28	30	30	30	31	31	29.0
	7:00 P.M.	32	31	31	30	29	29	30	31	31	31	31	31	31	30	31	30	30	29	27	26	26	26	27	28	29	29	30	30	30	31	31	29.6
12 Inches	7:00 A.M.	32	32	31	31	31	30	30	30	31	31	31	31	31	31	31	31	31	30	30	28	28	27	27	28	28	29	29	30	30	30	30	30.0
	7:00 P.M.	32	32	31	31	31	30	30	31	31	31	31	31	31	31	31	31	31	30	29	28	28	27	27	28	28	29	29	30	30	30	30	30.0
24 Inches	7:00 A.M.	35	35	35	34	34	34	34	34	34	34	34	34	34	34	34	34	34	33	33	33	32	32	32	32	31	32	32	32	32	32	32	33.3
	7:00 P.M.	35	35	35	35	34	34	34	34	34	34	34	34	34	34	34	34	34	33	33	33	32	32	32	32	32	32	32	32	32	32	32	33.3
36 Inches	7:00 A.M.	38	37	37	37	37	37	37	37	36	36	36	36	36	36	36	36	36	36	36	36	35	35	35	35	34	34	34	34	34	34	34	35.7
	7:00 P.M.	38	37	37	37	37	37	38	38	36	36	36	36	36	36	36	36	36	36	36	35	35	35	35	35	34	34	34	34	34	34	34	35.7
72 Inches	7:00 A.M.	44	44	44	44	44	43	43	43	43	43	43	43	43	43	43	42	42	42	42	42	42	42	42	42	42	42	41	41	41	41	41	42.5
	7:00 P.M.	44	44	44	44	44	43	43	43	43	43	43	43	43	43	42	42	42	42	42	42	42	42	42	42	42	41	41	41	41	41	41	42.4

ø UNDER FORT COLLINS LOAM ON NONIRRIGATED PLOT WITH SPARSE VEGETATIVE COVER. DATA FROM MERCURIAL SOIL THERMOMETERS WITH WOOD HOUSING.

See Reference Notes Following Station Index

SNOWFALL AND SNOW ON GROUND

Station		Day of month																														
		1	2	3	4	5	6	7	8	9	10	11	12	13	14	15	16	17	18	19	20	21	22	23	24	25	26	27	28	29	30	31
AKRON FAA AP	SNOWFALL	4.0		0.S	T										6.0	T	2.0	2.0	T													0.S
	SN ON GND	1	4	4	S	S	3	1	T						2	6	6	9	10	10	10	9	7	6	S	5	2	1	1	T	T	
ALAMOSA WB AP	SNOWFALL												T	1.0	6.6	T	1.1	1.1	T	T	T											
	SN ON GND	1	1	T	T	T	T	T	T	T	T	T	T		6	6	6	7	7	6	S	S	5	4	3	2	2	1	1	1	1	T
	WTR EQUIV														0.2	0.1	0.1	0.2	0.1	0.1	0.1	0.1	0.1	0.1	0.1	T	T					
ALTENBERN	SNOWFALL	3.0	0.S											2.0	T	1.S	1.0				T						2.S	4.0	2.0			
	SN ON GND	10	8	8	8	7	7	7	7	6	6	S	4	6	S	S	5	S	S	S	S	S	S	4	4	4	6	9	10	9	8	8
ASPEN	SNOWFALL	4.0	1.5			T	T					T	0.2	1.0	6.0		1.0	1.0	1.0	T	T					3.S	2.0					
	SN ON GND	8	9	-	-	8	8	-	-	-	-	6	7	8	10	-	11	12	12	12	12	-	-	-	-	14	14	-	-	-	12	-
BOND	SNOWFALL	0.S						0.S											T									T				
	SN ON GND	2	2	2	2	2	2	2	1										T									T				
BOULDER	SNOWFALL	3.0													3.S		2.0	1.8	0.1									T				
	SN ON GND	2	1	1	1	T	T	T							3	3	5	7	S	4	4	4	4	4	3	3	2	1				
BURLINGTON	SNOWFALL	1.0													10.0				6.0													
	SN ON GND	-	-	-	-										10	-	-	-	-	-	-	-	-	-	-	-	-	-	-	-	-	-
BYERS	SNOWFALL														8.0				4.0													
	SN ON GND	3	3	3	3	3	-	-	-	-	-	-	-	-	-	6	-	-	-	7	-	-	-	-	-	-	4	-	-	-	-	-
CANON CITY	SNOWFALL	T												T	7.0		T	1.8														
	SN ON GND	-	-	-	-	-	-	-	-	-	-	-	-	-	-	-	-	-	-	-	-	-	-	-	-	-	-	-	-	-	-	-
CEDAREDGE	SNOWFALL	1.S	T										T	0.S	1.S	T	T	1.0	0.S								1.0	T	1.0			
	SN ON GND	2	2	2	2	1	1							1	1	1	1	2	2	2	2	1	1	1								
CHEESMAN	SNOWFALL	0.S													3.0		T	2.0	T													
	SN ON GND	2	2	2	2	2	T								3	2	2	4	4	4	4	4	3	3	2	2	2	1	1	1	T	T
COCHETOPA CREEK	SNOWFALL	1.0											0.S		1.S			1.0	T		1.0						1.5		2.0			
	SN ON GND	3	3	3	3	3	3	3	3	3	3	3	3	3	4	4	3	4	4	4	4	4	4	4	4	4	4	4	S	5	S	S
COLLBRAN	SNOWFALL	2.0										T	1.S	0.S	2.5		T	5.0	T		1.S						0.2					
	SN ON GND	8	7	6	6	6	6	6	S	3	3	3	4	4	S	S	S	10	10	10	11	11	11	10	9	9	9	9	8	8	8	6
COLORADO SPRINGS WB AP	SNOWFALL	T	T	T	0.3									0.8	0.4	T	T	T	T	T												
	SN ON GND	T	T		T										1	T	T	T	T	T	T											
CORTEZ	SNOWFALL	3.0												2.0	S.0		1.S															
	SN ON GND	8	8	8	8	8	7	6	S	2	1			2	7	7	9	9	9	9	8	7	6	6	S	4	3	2	1			
CRESTED BUTTE	SNOWFALL	2.0	0.4					2.0					2.0	1.0	2.0	0.S	1.5	1.0	1.0								S.0	3.S	2.0			
	SN ON GND	S	S	S	S	S	S	6	4	4	4	4	6	6	7	7	8	8	7	7	7	7	7	7	7	6	10	12	11	11	10	10
DENVER WB AP	SNOWFALL	2.3												0.S	3.9	T	1.S	2.S	T													T
	SN ON GND	T	2	1	T	T	T								2	4	3	S	6	6	S	4	4	4	3	2	T	T	T	T		
	WTR EQUIV		0.1												0.3	0.4	0.3	0.4	0.6	0.S	0.S	0.4	0.4	0.4	0.4	0.3						
DILLON 1 S	SNOWFALL	*	1.0				2.0	3.0																			1.0	1.0	3.0			
	SN ON GND	-	-	-	-	-	-	-	-	-	-	-	-	-	-	-	-	-	-	-	-	-	-	-	-	-	-	-	-	-	-	-
DURANGO	SNOWFALL	2.0										1.S	1.0	4.0	1.0	T	3.S	1.0						T		T	T	T	T			
	SN ON GND	21	21	19	19	18	17	15	14	12	10	10	10	14	14	14	17	17	16	16	15	14	14	13	13	12	12	11	10	10	9	8
EAGLE FAA AP	SNOWFALL	T	T					T				T	0.9		0.5		0.7	0.7	0.2	T	T					T	0.2	0.2				
	SN ON GND	3	3	3	3	3	3	3	3	3	2	1	2	2	2	2	2	4	4	4	4	4	4	4	3	3	3	3	3	2	2	2
ESTES PARK	SNOWFALL	3.0													1.S		T	1.S														
	SN ON GND	3	-	-	-	-	-	-	-	-	-	-	-	-	2	-	-	3	3	-	-	-	-	-	-	-	-	-	-	-	-	-
EVERSOLL RANCH	SNOWFALL														S.0	*	4.0	3.0					T									
	SN ON GND														5	-	4	7	7	7	7	6	4	3	3	2	2	1	T			
FORT COLLINS	SNOWFALL	1.5			0.1									T	3.0		T	1.3														
	SN ON GND	2	1	1	T	T	T							T	3	3	3	3	3	3	3	3	3	2	2	2	T	T	T	T	T	
FORT MORGAN	SNOWFALL		2.0		0.5										3.0	2.0		2.0														
	SN ON GND		2	-	-	-	-	-	-	-	-	-	-	-	3	-	-	-	-	-	-	-	-	-	-	-	-	-	-	-	-	-
FRASER	SNOWFALL	-	-	-	-	-	-	-	-	-	-	-	-	-	-	-	-	-	-	-	-	-	-	-	-	-	-	-	-	-	-	-
	SN ON GND	4	4	4	4	4	4	6	6	6	5	5	5	5	S	5	7	7	7	7	8	8	7	7	7	7	7	7	8	8	7	7
GLENWOOD SPRINGS 1 N	SNOWFALL														2.0			T			5.0						8.0	T	3.0			
	SN ON GND	-	-	-	-	-	-	-	-	-	-	-	-	-	2	-	-	T			4	-	-	-	-	-	3	-	3			
GRAND JUNCTION WB AP	SNOWFALL	0.1	0.6									T		T	0.2	0.S	0.4	0.1	0.1							T	0.3	T				
	SN ON GND	T	T	T	T	T	T	T	T	T	T				T	T	1	1	1	T	T	T					T		T			
GRAND LAKE 1 WNW	SNOWFALL	2.0	0.3	T		T	0.S	6.0					1.0		1.0	T					0.S						0.5	4.0	0.S			
	SN ON GND	2	2	2	2	2	3	8	6	4	4	4	4	3	4	4	4	4	4	4	5	4	4	4	4	4	4	8	7	6	8	5
GREAT SAND DUNES NM	SNOWFALL														S.0		T	T	1.S										T			
	SN ON GND	1	1	1	1	1	1	1	1	1	1	1	T	T	S	S	S	S	6	6	5	S	S	4	4	4	4	3	3	3	2	2
GREYSTONE	SNOWFALL									1.S		2.1	1.0	1.9				4.0									1.5		2.0			
	SN ON GND	4	4	4	4	4	4	4	3	4	4	S	S	6	S	S	S	9	9	9	9	8	6	S	S	S	6	-	8	-	-	8
GROVER 10 W	SNOWFALL														1.0	1.0	T	0.S														
	SN ON GND														1	2	2	3	-	-	-	-	-	-	-	-	-	-	-	-	-	-
HAMILTON	SNOWFALL	-					-								-			-			-						-		-			
	SN ON GND	1	-	-	-	-	2	-	-	-	-	-	-	-	1	-	1	-	-	-	-	-	-	-	-	-	2	-	2	-	-	-
HARTSEL	SNOWFALL	-	-	-	-	-	-	-	-	-	-	-	-	-	-	-	-	-	-	-	-	-	-	-	-	-	-	-	-	-	-	-
	SN ON GND	T	T	T	T									T	3	2	2	4	3	3	3	2	2	2	2	2	2	2	2	2	2	2
HOLLY	SNOWFALL				T	T								*	3.0	0.3		*	3.0													
	SN ON GND													-	1	1	1	1	1	1	1	1	1	1	1	1	T					
HOLYOKE	SNOWFALL	4.0													8.0			6.0														
	SN ON GND	4	3	2	2										8	8	8	14	12	12	11	10	10	6	6	4	3	2	2	1	1	
IDAHO SPRINGS	SNOWFALL	1.0						T						0.3	3.0			1.5	0.2													
	SN ON GND	1	1					T							2	2	2	3	3	3	3	2	2	2	2	1	1					
JOHN MARTIN DAM	SNOWFALL														3.0		1.0	2.S	0.S													
	SN ON GND														3	3	3	S	6	6	5	4	4	3	3	3	2	1	1	1	1	1
KIT CARSON	SNOWFALL	1.0			T										5.0			4.0	0.3				T									
	SN ON GND	1	T	T	T										S	S	S	9	9	9	9	9	9	8	8	7	S	4	4	3	3	3

See reference notes following Station Index.

SNOWFALL AND SNOW ON GROUND

Station		Day of month																														
		1	2	3	4	5	6	7	8	9	10	11	12	13	14	15	16	17	18	19	20	21	22	23	24	25	26	27	28	29	30	31
LAS ANIMAS 1 N	SNOWFALL				T										2.0		5.0	1.0				T										
	SN ON GND				T										2	1	6	6	4	4	3	2	2	2	2	2	1	1	1	T	T	T
LIMON 8 SSW	SNOWFALL	T													10.0				1.0													
	SN ON GND	T													10	10	10	10	10	-	-	-	-	-	-	-	-	-	-	-	-	-
MANASSA	SNOWFALL													2.5			1.0															
	SN ON GND	-	-	-	-	-	-	-	-	-	-	-	-	3	-	-	4	-	-	-	-	-	-	-	-	-	-	-	-	-	-	-
MAYBELL	SNOWFALL	1.0	0.5	0.3								T	T	T	0.9	T	1.0	T	0.4		0.6					T	0.8	0.4	0.6			
	SN ON GND	3	3	3	3	3	3	3	3	2	2	1	1	1	1	1	1	1	1	1	1	1	1	1	1	1	1	1	1	1	1	1
MEEKER	SNOWFALL	2.1	T	1.0	T		T								0.4		T	1.0	1.5		2.0					T	3.0	T	3.5			
	SN ON GND	3	3	4	3	3	3	2	T	T								1	2	-	3	2	T	T	T	T	1	T	2	1	T	T
MONTROSE NO 2	SNOWFALL		T												13.5		0.5	8.0											T			
	SN ON GND	4	4	3	3	3	3	3	2						-	12	11	18	14	13	12	11	10	9	8	7	7	5	5	4	-	-
NORTHDALE	SNOWFALL												1.0	2.0	4.0											T	T	T	T			
	SN ON GND	3	3	3	3	3	3	3	3	3	3	3	4	5	9	9	9	9	9	9	8	8	8	8	8	7	7	6	6	5	5	4
NORWOOD	SNOWFALL	1.1											T	1.0	6.0	T	T	3.0	T								T	T	2.0			
	SN ON GND	9	9	9	8	7	6	4	3	3	2	1	T	1	7	7	7	10	10	9	7	7	6	6	6	5	5	4	6	5	5	5
OURAY	SNOWFALL	1.0	T									T	2.0	4.0	10.0	T	2.0	1.5									0.5	T	1.5			
	SN ON GND	10	9	9	9	8	8	8	7	7	6	7	8	12	20	18	19	19	18	17	16	15	15	14	14	14	14	13	15	14	14	14
PARADOX	SNOWFALL	0.1												0.5	0.5	1.0																
	SN ON GND	5	5	5	5	5	5	5	5	5	4	3	3	4	4	4	3	3	3	3	2	2	2	2	2	2	2	2	1	1	1	1
PARKER 9 E	SNOWFALL	2.0													5.0		T	5.0	T													
	SN ON GND	3	3	3	2	2	1	1	T	T	T	T	T	T	5	5	5	10	10	10	9	9	8	6	6	5	4	4	3	3	2	2
PUEBLO WB AP	SNOWFALL	0.2			T									1.5	5.4	T	5.4	1.0														
	SN ON GND		T	T	T	T	T								6	7	7	12	12	11	11	8	7	7	5	4	4	3	3	2	2	2
	WTR EQUIV														0.4	0.4	0.4	0.6	0.7	0.6	0.6	0.5	0.5	0.5	0.4	0.4	0.4	0.3	0.3	0.3	0.2	0.2
RUXTON PARK	SNOWFALL	1.0													8.0		3.0	2.0														
	SN ON GND	3	3	3	3	3	3	2	1	1	1	1			6	4	7	9	9	9	7	7	6	6	5	5	4	4	4	4	3	3
RYE	SNOWFALL														12.0		1.5	3.0														
	SN ON GND	4	3	3	3	3	2	2	2	1					12	11	13	15	14	13	13	12	11	10	10	9	9	8	8	7	6	5
SAGUACHE	SNOWFALL	1.0													3.6		T															
	SN ON GND	1													3	3	3	3	3	2	2	2	2	2	2	2	2	1	1	1	1	
SALIDA	SNOWFALL														2.5		0.5	2.5														
	SN ON GND														2	2	2	3	3	3	3	2	2	1								
SEDGWICK 5 S	SNOWFALL	5.0													8.0		T	3.0														
	SN ON GND	5	4	4	3	3	3	1							6	6	6	9	9	9	8	8	8	7	6	5	4	4	3	3	2	2
SILVERTON	SNOWFALL											2.0		10.0			2.0										2.0	T	2.0			
	SN ON GND	14	14	14	14	14	14	12	12	12	12	14	14	24	24	24	24	20	20	20	20	20	20	20	18	18	20	20	22	21	20	20
STEAMBOAT SPRINGS	SNOWFALL	3.3	2.0	0.5	0.4		1.5	4.2				1.7	1.1		1.0		1.5				2.6						3.7	2.2	1.5			
	SN ON GND	7	8	8	8	8	9	12	11	10	10	10	10	10	11	11	12	12	12	12	13	12	12	12	11	11	14	16	16	16	15	15
SUGAR LOAF RES	SNOWFALL	-					-	-				-	-	-	-			-	-	-	-		-	-			-	-	-			
	SN ON GND	3	3	3	3	3	3	4	4	4	4	4	4	4	5	5	5	8	8	8	9	9	10	10	8	7	12	12	19	12	11	-
TRINIDAD FAA AP	SNOWFALL	1.0				T								1.0	3.0		4.0	2.5	T													
	SN ON GND	2	2	1	1	1	1	1	1						4	4	4	9	11	10	10	8	7	7	6	6	5	3	3	3	3	3
WAGON WHEEL GAP 3 N	SNOWFALL	0.5		1.0									1.0	T	4.0		1.5	T											1.0			
	SN ON GND	14	-	15	-	-	-	-	-	-	-	-	14	-	17	-	17	-	15	-	-	-	-	-	-	-	-	-	14	-	-	-
WALDEN	SNOWFALL	1.5						1.5																			T		1.0			
	SN ON GND	2	2	2	2	2	2	4	3	3	3	3	2	2	2	2	2	2	2	2	2	2	2	2	2	2	2	2	3	2	2	2
WESTCLIFFE	SNOWFALL												T		6.0		1.5	1.5														
	SN ON GND														4	-	5	6	-	-	-	-	-	-	-	-	-	-	-	-	-	4
WOLF CREEK PASS 4 W	SNOWFALL	2.2	0.3									3.0	15.0	8.0	14.0	2.0	10.0	0.3	0.2									2.0	3.0			
	SN ON GND	44	44	44	42	40	40	40	40	40	40	41	53	56	65	65	72	72	72	72	70	68	64	60	60	60	58	58	58	56	54	54
YUMA	SNOWFALL	3.0													9.0		T	3.0														
	SN ON GND	3	2	2	2	1	1	T	T	T	T	T	T	T	9	9	9	12	12	11	11	10	9	8	7	6	5	5	4	4	4	3

See reference notes following Station Index.

TOTAL PRECIPITATION

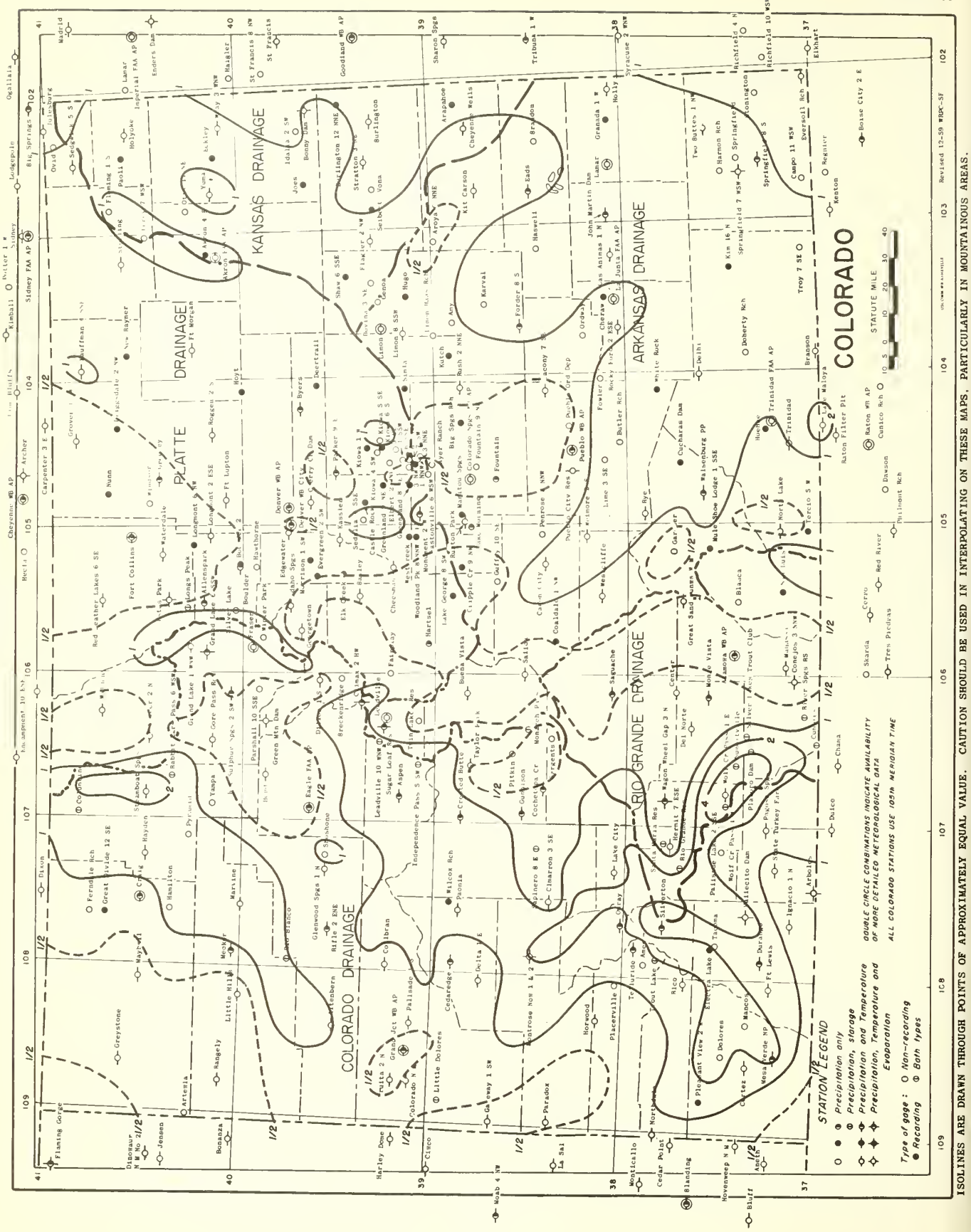

ISOLINES ARE DRAWN THROUGH POINTS OF APPROXIMATELY EQUAL VALUE. CAUTION SHOULD BE USED IN INTERPOLATING ON THESE MAPS, PARTICULARLY IN MOUNTAINOUS AREAS.

AVERAGE TEMPERATURE

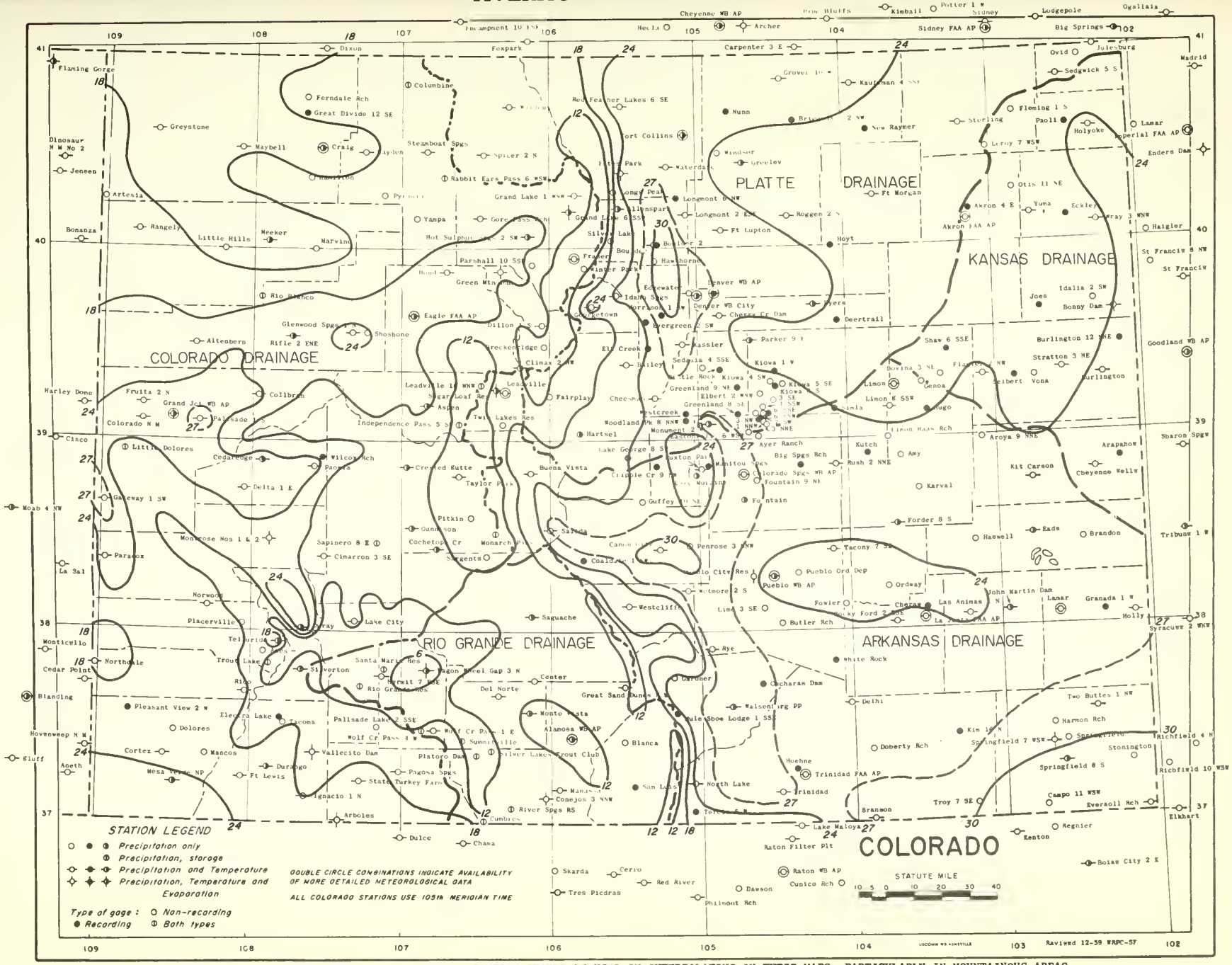

ISOLINES ARE DRAWN THROUGH POINTS OF APPROXIMATELY EQUAL VALUE. CAUTION SHOULD BE USED IN INTERPOLATING ON THESE MAPS, PARTICULARLY IN MOUNTAINOUS AREAS.

STATION INDEX

STATION	INDEX NO.	COUNTY	DRAINAGE ‡	LATITUDE	LONGITUDE	ELEVATION	OBSERVATION TIME AND TABLES: TEMP.	PRECIP.	EVAP.	SPECIAL (SEE NOTES)	OBSERVER
AKRON 4 E	0109	WASHINGTON	3	40 09	103 09	4538				C	ORY LAND FIELD STA
AKRON FAA AIRPORT	0114	WASHINGTON	3	40 07	103 10	4582	MID	MID		H	FEO AVIATION AGENCY
ALAMOSA WB AIRPORT	0130	ALAMOSA	5	37 27	105 52	7536	MID	MID		C HJ	U S WEATHER BUREAU
ALLENSPARK	0183	BOULDER	4	40 16	105 32	8500	SP	SP		C	CHARLES F JENSEN
ALTENBERN	0214	GARFIELD	2	39 30	108 23	5690	SP	SP		H	ORVILLE C ALTENBERN
AMES	0228	SAN MIGUEL	2	37 54	107 55	8701		SP			WEST COLO POWER CO
AMY	0242	LINCOLN	1	38 54	103 39	5420		SP			BEN H MARSHALL
ARAPAHOE	0306	CHEYENNE	3	39 51	102 12	4013				C	JOSEPH H PFOST
APBOLES	0307	ARCHULETA	2	37 01	107 25	6175	SP	SP	SP		MRS BEYTY M SEIBEL
AROYA 9 NNE	0343	CHEYENNE	1	38 59	103 06	4900		SP			CLARK WRIGHT
ARYESIA	0354	MOFFAT	2	40 15	109 01	5900				C	MRS GLADYS E CADY
ASPEN	0370	PITKIN	2	39 12	106 50	7903	SP	SP		C H	DAVID H FARNY
AYER RANCH	0437	EL PASO	1	39 01	104 36	7232		SP			RALPH J AYER
BAILEY	0454	PARK	4	39 30	105 39	7733	SP	SP			U S FOREST SERVICE
BIG SPRINGS RANCH	0712	EL PASO	1	38 52	104 19	6035				C	ARTHUR H NUTT
BLANCA	0776	COSTILLA	5	37 26	105 31	7503		12M			LINDEL J HUDSON
BOND	0810	EAGLE	2	39 53	106 42	6700	SP	SP		H	AGENT OAR G W RY
BONNY DAM	0834	YUMA	3	39 38	102 11	3647	7A	7A	7A		U S BUR RECLAMATION
BOULDER 2	0843	BOULDER	4	40 01	105 16	5400				C	THOMAS L PLATT
#BOULDER	0846	BOULDER	4	40 01	105 17	5444	SP	SP		H	CITY OF BOULDER
BOVINA 3 NNE	0862	LINCOLN	3	39 19	103 22	5280	PUBLICATION				DISCONTINUED 1/1/60
BRANDON	0895	KIOWA	1	38 27	102 27	3925		8A			MPS ELSIE E WHITE
BRANSON	0898	LAS ANIMAS	1	37 01	103 53	6292	SP	SP			CHARLES S MITCHELL
BRECKENRIDGE	0909	SUMMIT	2	39 29	106 02	9579		SP			MISS HELEN E RICH
BRIGGSDALE 2 NW	0945	WELD	4	40 39	104 20	4875				C	U S FOREST SERVICE
BUENA VISTA	1071	CHAFFEE	1	38 51	106 08	7954		4P			RALPH C BINARD
BURLINGTON	1121	KIT CARSON	3	39 18	102 16	4171	SP	SP		H	SHIRLEY M JAMES
BURLINGTON 12 NNE	1126	KIT CARSON	3	39 28	102 09	4230				C	MRS WINIFRED ORR
BUTLER RANCH	1157	PUEBLO	1	38 02	104 28	4850		SP			W L BEST
BYERS	1179	ARAPAHOE	4	39 42	104 13	5202	6P	6P		C H	
CAMPO 11 WSW	1268	BACA	1	37 03	102 45	4329		6P			JESS L PERKINS
CANON CITY	1294	FREMONT	1	38 26	105 16	5343	4P	4P		H	WARDEN PENITENTIARY
CASYLE ROCK	1401	DOUGLAS	4	39 22	104 52	6250				C	US SOIL CON SERVICE
CEDAREDGE	1440	DELTA	2	38 59	107 56	5175	SP	SP		C H	PHILIP D WEST
CENTER	1458	SAGUACHE	5	37 45	106 07	7668	8P	8P			WILLIAM B SUTLEY
CHEESMAN	1528	JEFFERSON	4	39 13	105 17	6875	SP	SP		H	BOARD OF WATER COMM
CHERAW	1539	OTERO	1	38 06	103 30	4072				C	SIMON B SCHULTZ
CHERRY CREEK DAM	1547	ARAPAHOE	4	39 39	104 51	5649	4P	4P			CORPS OF ENGINEERS
CHEYENNE WELLS	1564	CHEYENNE	3	38 49	102 21	4250	4P	4P			CITY WATER DEPT
CIMARRON 3 SE	1609	MONTROSE	2	38 24	107 31	7096	6P	6P			CARL E MC MILLEN
CLIMAX 2 NW	1660	EAGLE	2	39 23	106 12	11300	4P	4P	4P	C	HIGH ALTITUDE OBS
COALDALE 1 NW	1693	FREMONT	1	38 23	105 47	6525				C	R L BANTA
COCHETOPA CREEK	1713	GUNNISON	2	38 26	106 46	8000	8A	8A		C H	HAROLD F KREUGER
COLLBRAN	1741	MESA	2	39 14	107 58	6137	SP	SP		H	TED A SMITH
COLORADO NAT MON	1772	MESA	2	39 06	108 44	5780	SP	SP			SUPT COLO NAT PARK
#COLORADO SPRINGS WB AP	1778	EL PASO	1	38 49	104 42	6173	MID	MID		HJ	U S WEATHER BUREAU
COLUMBINE	1792	ROUTT	2	40 51	106 58	8699		VAR			U S WEATHER BUREAU
CONEJOS 3 NNW	1816	CONEJOS	3	37 08	106 02	7700	SP	SP	SP		WILLIAM H GRANALL
CORTEZ	1886	MONTEZUMA	2	37 21	108 34	6177	SP	SP		H	MONTEZUMA VAL IRRIG
CRAIG	1928	MOFFAT	2	40 31	107 33	6247	11P	11P		C	GLENN F JORDAN
CRESTED BUTYE	1959	GUNNISON	2	38 52	106 58	8855	SP	SP		C H	MRS MARY A YELENICK
CRIPPLE CREEK 9 NW	1978	TELLER	1	38 52	105 17	8500				C	WILLIAM W SNARE
CUCHARAS DAM	2040	HUERFANO	1	37 44	104 36	5995				C	ARCH CRISP
CUMBRES	2048	CONEJOS	4	37 01	106 23	10018		VAR			
DEERTRAIL	2162	ARAPAHOE	4	39 37	104 03	5183				C	EVERITT L DAVIS
DELHI	2178	LAS ANIMAS	1	37 38	104 01	5090	SP	SP			CHARLES F SHAFFER
DEL NORTE	2184	RIO GRANDE	5	37 40	106 21	7884	6P	6P			LYNN K WOODS
DELTA 1 E	2192	DELTA	2	38 45	108 03	5125	6P	6P			W O PRESTON
DENVER WB AIRPORT	2220	DENVER	4	39 46	104 53	5292	MID	MID		HJ	U S WEATHER BUREAU
#DENVER WB CITY	2225	DENVER	4	39 45	105 00	5221	MID	MID		C	U S WEATHER BUREAU
DILLON 1 S	2281	SUMMIT	2	39 36	106 03	8900	6P	6P		H	RAYMOND O WAILES
DOHERTY RANCH	2312	LAS ANIMAS	1	37 23	103 53	5130		S			MRS M A CROWDER
DOLORES	2326	MONTEZUMA	2	37 28	108 30	6196		9A			LLOYD C PYLE
DURANGO	2432	LA PLATA	2	37 17	107 53	6550	6P	6P		C H	MALCOLM R DAYTON
EADS	2446	KIOWA	1	38 29	102 47	4258	SP	SP		C H	WILLARD C ROBERTS
EAGLE FAA AIRPORT	2454	EAGLE	2	39 39	106 55	6497	MID	MID		C H	FEO AVIATION AGENCY
EASTONVILLE 1 NNW	2494	EL PASO	4	39 05	104 34	7250		6A			CARL R GUY
EASTONVILLE 2 NNE	2496	EL PASO	4	39 05	104 33	7270		8A			HUGH T KELLY
EASTONVILLE 3 NW	2497	EL PASO	4	39 06	104 36	7000				C	RALPH H EVANS
EASTONVILLE 6 WSW	2501	EL PASO	4	39 02	104 40	7600		10A			DARWIN O WOOLLEY
ECKLEY	2535	YUMA	3	40 07	102 29	3900				C	MRS ROBERTA M MAY
EDGEWATER	2557	JEFFERSON	4	39 46	105 03	5450	SP	SP			J C R SANATORIUM
ELBERT 2 WNW	2595	ELBERT	4	39 14	104 35	7025		SP			FRANK R KELLY
ELBERT 3 SE	2597	ELBERT	4	39 12	104 30	6750		9A			EARL RAMEY
ELBERT 4 SSW	2598	ELBERT	4	39 10	104 34	7220		8A			HUGH MUNDY
ELBERT 6 SSE	2600	ELBERT	4	39 08	104 32	7210				C	LELAND P DUFFIE
ELBERT 6 SSW	2601	ELBERT	4	39 08	104 34	7200		8A			MR PEARL WILLS
ELBERT 7 SW	2603	ELBERT	4	39 08	104 37	7200		9A			HAROLD W ZION
ELECTRA LAKE	2624	LA PLATA	2	37 19	107 48	8398		MID			WESTERN COLO PWR CO
ELK CREEK	2633	JEFFERSON	4	39 29	105 22	8440				C	SAMUEL J HARGIS
ESTES PARK	2759	LARIMER	4	40 23	105 31	7525	4P	4P	4P	H	U S BUR RECLAMATION
EVERGREEN 2 SW	2795	JEFFERSON	4	39 37	105 21	7300				C	RAY S FLEMING
EVERSOLL RANCH	2803	BACA	1	37 02	102 05	3576	6P	6P		H	J C EVERSOLL
FAIRPLAY	2814	PARK	4	39 14	106 00	10000		SP			U S FOREST SERVICE
FERNDALE RANCH	2880	MOFFAT	2	40 47	107 39	7000		4P			JOHN J SHEEHAN
FLAGLER 2 NW	2932	KIT CARSON	3	39 19	103 05	4975	SP	7A			A E GAINES JR
FLEMING 1 S	2944	LOGAN	3	40 40	102 50	4250		6P			JOHN G MORISON
FORDER 8 S	2997	LINCOLN	1	38 33	103 41	4739	6P	6P		C	MELVIN B SAVAGE
FORT COLLINS	3005	LARIMER	4	40 35	105 05	5004	7P	7P	7PCGH		COLORADO STATE UNIV
FORT LEWIS	3016	LA PLATA	2	37 14	108 03	7610	6P	6P			FT LEWIS A + M COL
FORT LUPTON	3027	WELD	4	40 05	104 50	4908	SP	SP			COLO CENTRAL PWR CO
FORT MORGAN	3036	MORGAN	4	40 15	103 48	4321	8A	8A		H	GT WEST SUGAR CO
FOUNTAIN	3063	EL PASO	1	38 41	104 42	5546		7A		C	ARTHUR E ORCUTT
FOUNTAIN 9 NE	3068	EL PASO	1	38 47	104 37	5960		PUBLICATION			DISCONTINUED 1/1/60
FOWLER	3079	OYERO	1	38 08	104 02	4338		7A			US SOIL CON SERVICE
FRASER	3113	GRAND	2	39 57	105 52	8560	6P	6P		H	RONALD R TUCKER
FRUITA 2 N	3146	MESA	2	39 11	108 44	4518	6P	6P			S STEELE BURGIN
GARDNER	3222	HUERFANO	1	37 46	105 11	6970		6P			FREO G WAGGONER
GATEWAY 1 SW	3246	MESA	2	38 40	108 59	4562	SP	SP			MRS A S HUBBARD
GENOA	3258	LINCOLN	3	39 17	103 30	5599		6P			A O MILEY
GEORGETOWN	3261	CLEAR CREEK	4	39 42	105 43	8570	SP	SP			PUBLIC SERVICE CO
GLENWOOD SPRINGS 1 N	3355	GARFIELD	2	39 34	107 20	5823	SP	SP		H	RADIO STATION KGLN
GORE PASS RANCH	3423	GRAND	2	40 09	106 28	7602	SP	SP			MRS J H HOMNHOLZ
GRANADA 1 W	3477	PROWERS	1	38 04	102 19	3500				C	CLYDE B KENNEDY
GRAND JUNCTION WB AP	3488	MESA	2	39 07	108 32	4849	MID	MID	SP	HJ	U S WEATHER BUREAU
GRAND LAKE 1 WNW	3496	GRAND	2	40 15	105 50	8576	SP	SP		H	US NAT PARK SERVICE
GRAND LAKE 6 SSW	3500	GRAND	2	40 11	105 52	8288	SP	SP	SP	C	U S BUR RECLAMATION
GREAT DIVIDE 12 SE	3539	MOFFAT	2	40 42	107 39	6900		SP		C	FRANK A BOCHMANN
GREAT SAND DUNES NM	3541	ALAMOSA	5	37 43	105 31	8120	SP	SP		H	GREAT SAND DUNES NM
GREELEY	3546	WELD	4	40 26	104 41	4648	8A	8A		C	GT WEST SUGAR CO
GREENLAND 8 SE	3579	EL PASO	4	39 08	104 44	7350				C	FRANK A ROGERS
GREENLAND 9 NE	3584	DOUGLAS	4	39 14	104 44	6725				C	KELSEY PORTINGER JR
GREEN MOUNTAIN DAM	3592	SUMMIT	2	39 53	106 20	7740	4P	4	4		U S BUR RECLAMATION
GREYSTONE	3609	MOFFAT	2	40 37	108 40	6800	SP	SP		H	MRS ANN M DUCEY
GROVER 10 W	3643	WELD	4	40 52	104 25	5076	6P	6P		H	MRS ANNA C STINSON
GUFFEY 10 SE	3654	FREMONT	1	38 32	105 23	8200		4P			MRS CLARA G WASH
GUNNISON	3662	GUNNISON	2	38 33	106 56	7694	6P	6P			OWEN S WHIPP
HAMILTON	3738	MOFFAT	2	40 22	107 37	6230		6A		H	MRS ETHAL M JORDAN
HARMON RANCH	3783	BACA	1	37 29	102 41	4462	PUBLICATION				DISCONTINUED 1/1/60
HARTSEL	3811	PARK	4	39 02	105 48	8866		6P		C H	MRS BESSIE C HANLIN
HASWELL	3828	KIOWA	1	38 27	103 10	4535		6P			ARTHUR F BAILOR
HAWTHORNE	3850	BOULDER	4	39 56	105 17	5923		6P			MRS LAURA E CHESEBRO
HAYDEN	3867	ROUTT	2	40 30	107 15	6337	6P	6P			A RAY GOREE
HERMIT 7 ESE	3951	MINERAL	5	37 46	107 08	9001	4P	4P			MRS MABEL WRIGHT
HOEHNE	4047	LAS ANIMAS	1	37 17	104 23	5720				C	EUGENE S PHILPOIT
HOLLY	4076	PROWERS	1	38 03	102 07	3393	6A	6A		H	W H DAVIS
HOLYOKE	4082	PHILLIPS	3	40 35	102 18	3746	6P	6P		H	F B FLANAGAN
HOT SULPHUR SPRS 2 SW	4129	GRAND	2	40 03	106 09	7800	6P	6P		C	COLO GAME + FISH DEP
HOYT	4155	MORGAN	4	40 00	104 05	4995				C	MRS BERTHA W MEYER
HUGO	4172	LINCOLN	1	39 08	103 28	5034				C	BARBARA L MATTIX
IDAHO SPRINGS	4234	CLEAR CREEK	4	39 45	105 33	7569	SP	SP		H	U S FOREST SERVICE
IOALIA 2 SW	4242	YUMA	3	39 41	102 19	3975		8A			HARVEY W BRENNER
IGNACIO 1 N	4250	LA PLATA	2	37 03	107 38	6424	SP	SP			CONSOL UTE AGENCY
INDEPENDENCE PASS 5 SW	4270	PITKIN	2	39 05	106 37	10550		VAR			TWIN LAKES R + C CO
JOES	4380	YUMA	3	39 39	102 41	4200				C	CHAS C SNYDER
JOHN MARTIN DAM	4388	BENT	1	38 05	102 57	3814	4P	4P	4PC	H	CORPS OF ENGINEERS
JULESBURG	4413	SEDGWICK	3	41 00	102 15	3469	SP	SP			MUNICIPAL PWR PLANT
KARVAL	4444	LINCOLN	1	38 44	103 32	5130		7A			EMANUEL S INNESS
KASSLER	4452	JEFFERSON	4	39 30	105 06	5495	SS	SS			DENVER WATER COM
KAUFFMAN 4 SSE	4460	WELD	4	40 50	103 56	5290	SS	SS			MISS THYRA M NELSON

STATION	INDEX NO.	COUNTY	DRAINAGE ‡	LATITUDE	LONGITUDE	ELEVATION	OBSERVATION TIME AND TABLES: TEMP.	PRECIP.	EVAP.	SPECIAL (SEE NOTES)	OBSERVER
KIM 15 NNE	4538	LAS ANIMAS	1	37 27	103 19	5240				C	ROBERT L PLATT
KIOWA 1 W	4581	ELBERT	4	39 21	104 29	6350				C	US SOIL CON SERVICE
KIOWA 5 SE	4584	ELBERT	4	39 17	104 26	6350		6P			CLARENCE WHEELER
KIOWA 6 SW	4585	ELBERT	4	39 18	104 31	6550		6P			MERLE H MEYER
KIOWA 6 S	4587	ELBERT	4	39 16	104 29	6600				C	WELDA S RAISBECK
KIT CARSON	4603	CHEYENNE	1	38 46	102 47	4284	6P	6P		H	JOSEPH J ZIMMERMAN
KUTCH	4684	ELBERT	1	38 55	103 52	5650				C	MRS R L FLICKINGER
LA JUNTA FAA AIRPORT	4720	OTERO	1	38 03	103 31	4188	MID	MID			FEO AVIATION AGENCY
LAKE CITY	4734	HINSDALE	2	38 03	107 19	8890	SP	SP			MRS EMMA L LISKA
LAKE GEORGE 8 SW	4742	PARK	4	38 55	105 29	8500				C	CHARLES J DAVIS
LAKE MORAINE	4750	EL PASO	1	38 49	105 01	10265		MID		C	COLO SPGS WTR WORKS
LAMAR	4770	PROWERS	1	38 04	102 37	3635	MID	MID			CMAS E MC PHERSON JR
LAS ANIMAS 1 N	4834	BENT	1	38 04	103 13	3892	SP	SP		H	AM CRYS SUGAR CO
LEADVILLE	4884	LAKE	1	39 15	106 18	10177	11P	11P			FREO H VAN PELT
LEADVILLE 10 WNW	4886	LAKE	1	39 17	106 28	11000		VAR		S	SAMUEL C JONES
LEROY 7 WSW	4945	LOGAN	3	40 29	103 01	4390		6P			ALBERT LINOSTROM
LIME 3 SE	5001	PUEBLO	1	38 07	104 35	4900		8A			MRS MARY WYATT
LIMON 8 SSW	5015	LINCOLN	1	39 09	103 43	5526	6P	6P		H	FREO H GROVE
LIMON	5017	LINCOLN	1	39 16	103 41	5360	MID	MID			MRS DOROTHY A BELL
LIMON MASS RANCH	5020	ELBERT	1	39 00	103 44	5450		PUBLICATION			DISCONTINUED 1/1/60
LITTLE DOLORES	5040	MESA	2	38 56	108 51	6700		VAR			FRANK A SHUGER
LITTLE MILLS	5048	RIO BLANCO	2	40 00	108 12	6200	6P	6P			COLO GAME + FISH DEP
LONGMONT 2 ESE	5116	BOULDER	4	40 10	105 04	4950	8A	8A			GT WEST SUGAR CO
LONGMONT 6 NW	5121	BOULDER	4	40 11	105 09	5145				C	JOHN L NELSON
LONGS PEAK	5141	LARIMER	4	40 17	105 34	9000		VAR			U S WEATHER BUREAU
MANASSA	5322	CONEJOS	5	37 11	105 57	7700	SP	SP		H	JAMES O CHAPMAN
MANCOS	5327	MONTEZUMA	2	37 21	108 17	7035		9A			MRS ESTHLR M BELL
MANITOU SPRINGS	5352	EL PASO	1	38 52	104 56	6606				C	HARRY KLIEWER
MARVINE	5408	RIO BLANCO	2	40 00	107 35	7200	6P	6P			GUY M STEALEY
MAYBELL	5446	MOFFAT	2	40 31	108 05	5920	6P	6P		H	JOHN P WIESE
MEEKER	5484	RIO BLANCO	2	40 02	107 54	6242	SS	SS		C H	RICHARD G LYTTLE JR
MESA VERDE NAT PARK	5531	MONTEZUMA	2	37 12	108 29	7070	SP	SP		C	PARK SUPERINTENDENT
MONARCH PASS	5695	CHAFFEE	1	38 30	106 20	11342		VAR			CARL J MILLIGAN
MONTE VISTA	5706	RIO GRANDE	5	37 35	106 09	7665	SP	SP		C	U S BUR RECLAMATION
MONTROSE NO 1	5717	MONTROSE	2	38 29	107 53	5830		SP	SP		COLO WATER CON BOARD
MONTROSE NO 2	5722	MONTROSE	2	38 29	107 53	5830	7A	7A		H	UNCOMPAHGRE V W U A
MONUMENT 2 WSW	5730	EL PASO	1	39 05	104 55	7400	SP	SP		C	U S FOREST SERVICE
MORRISON 1 SW	5765	JEFFERSON	4	39 39	105 14	6000				C	RAYMOND P BUCKLES
MULE SHOE LODGE 1 SSE	5819	HUERFANO	1	37 35	105 10	8800				C	JOHN A ZEMBER
NEW PAYMER	5922	WELD	4	40 36	103 51	4783				C	RACHEL E BARKER
NORTHOALE	5970	OOLORES	2	37 49	109 01	6693	SP	SP		H	MRS I F SHUTT
NORTH LAKE	5990	LAS ANIMAS	1	37 13	105 03	8800	6P	6P			GLEN C COEN
NORWOOD	6012	SAN MIGUEL	2	38 08	108 17	7017	6P	6P		H	ED JOSEPH
NUNN	6023	WELD	4	40 42	104 07	5185				C	LLOYD A GIFFIN
ORDWAY	6131	CROWLEY	1	38 13	103 45	4300		8A			TWIN LAKES R + C CO
OTIS 11 NE	6192	WASMINGTON	3	40 16	102 51	4263		7A			E E LINDGREN
OURAY	6203	OURAY	2	38 01	107 41	7720	SP	SP		C H	IVAN A AMBROSIER
OVID	6225	SEDGWICK	4	40 58	102 23	3531		PUBLICATION			DISCONTINUED 1/1/60
PAGOSA SPRINGS	6258	ARCHULETA	2	37 16	107 01	7238	SP	SP			GLEN O EDMONDS
PALISADE 1 S	6266	MESA	2	39 06	108 21	4740	SP	SP			PUBLIC SERVICE CO
PALISADE LAKE 2 SSE	6271	HINSDALE	2	37 30	107 10	7721					JOHN W TAYLOR
PAOLI	6299	PHILLIPS	3	40 36	102 28	3800				C	OSCAR W LOHN
PAONIA	6306	DELTA	2	38 52	107 35	5685	SP	SP			TED S CRAWFORD
PAPAOOA	6315	MONTROSE	2	38 22	108 58	5309	7P	7P		H	CHALNER M GARDER
PARKER 9 E	6326	ELBERT	4	39 31	104 39	6300	SP	SP		C H	LOUIS O RUGGLES
PARSHALL 10 SSE	6342	GRAND	2	39 55	106 07	8270		SP			JONAS A RUSSELL
PENROSE 3 NNW	6410	FREMONY	1	38 27	105 04	5501		8A			BEAVER PARK CO
PITKIN	6513	GUNNISON	2	38 26	106 32	9200		6P			ROBERT A RAY
PLACERVILLE	6524	SAN MIGUEL	2	38 02	108 03	7322		4P			MRS MARY F MC CLUER
PLATORO DAM	6559	CONEJOS	5	37 21	106 30	9826		VAR			U S BUR RECLAMATION
PLEASANT VIEW 2 W	6591	MONTEZUMA	2	37 35	108 48	6860				C	DON W CLEVER
PUEBLO WB AIRPORT	6740	PUEBLO	1	38 17	104 31	4639	MID	MID		C HJ	U S WEATHER BUREAU
PUEBLO CITY RESERVOIR	6743	PUEBLO	1	38 17	104 39	4687		7A	7A		COL WTR CONT BOARD
PUEBLO ORONANCOR DEPOT	6763	PUEBLO	1	38 18	104 21	4680		4P			MISS OPAL J RICKMAN
PYRAMID	6797	OUIT	2	40 16	107 07	8000		VAR			RALPH B WINTER
RABBIT EARS PASS 6 WSW	6811	ROUTT	2	40 23	106 40	9340		VAR			U S WEATHER BUREAU
RANGELY	6832	RIO BLANCO	2	40 05	108 47	5216	SP	SP			TOWN OF RANGELY
RED FEATHER LAKES	6925	LARIMER	4	40 48	105 36	8363	SP	SP			CLOSED 10/21/59
RICO	7017	OOLORES	2	37 42	108 02	8842	6P	6P			CHARLES W ENGEL
RIFLE 2 ENE	7031	GARFIELD	2	39 33	107 44	5319	SP	SP		C	MRS L M THOMPSON
RIO BLANCO	7045	RIO BLANCO	2	39 45	107 57	7200		VAR			U S WEATHER BUREAU
RIO GRANDE RESERVOIR	7050	HINSDALE	5	37 43	107 16	9495		VAR			SETH E TANKERSLEY
RIVER SPRINGS RS	7094	CONEJOS	5	37 05	106 16	8562		VAR			U S FOREST SERVICE
ROCKY FORD 2 ESE	7167	OTERO	1	38 02	103 42	4178	SP	SP			COLO EXP STATION
ROGGEN 2 S	7187	WELD	4	40 02	104 23	4733	SP	SP			WILLIAM C GIBSON
RUSH 2 NNE	7287	EL PASO	1	38 52	104 05	5800	6	MID			ROBERT B RAPP
RUXTON PARK	7309	EL PASO	1	38 51	104 59	9050	6P	6P		H	COLO SPGS WTR WORKS
RYE	7315	PUEBLO	1	37 55	104 56	6790	SP	SP		H	JAMES MC FARLAND
SAGUACHE	7337	SAGUACHE	5	38 23	106 09	7697	SP	SP		C H	CLARENCE E ICKES
SALIOA	7370	CHAFFEE	1	38 32	106 00	7050	SP	SP		H	CHAMBER OF COMMERCE
SAN LUIS	7428	COSTILLA	5	37 12	105 27	7965				C	MACLOVIO F GALLEGOS
SANTA MARIA RESERVOIR	7450	MINERAL	5	37 48	107 07	9706		VAR			GLEN A WHEELER
SAPINERO 8 E	7455	GUNNISON	2	38 28	107 10	7800		VAR			U S WEATHER BUREAU
SARGENTS	7460	SAGUACHE	2	38 24	106 26	8465		6P			BERNARD IRBY
SEDALIA 4 SSE	7510	DOUGLAS	4	39 23	104 58	6100		6P			CARROLL HIER
SEDGWICK 5 S	7515	SEDGWICK	4	40 51	102 31	3990	SP	SP		H	LAYTON O MUNSON
SEIBERT	7519	KIT CARSON	3	39 18	102 52	4705				C	
SHAW 6 SSE	7557	LINCOLN	3	39 27	103 19	5157				C	CHARLES E SCHOONOVER
SHOSHONE	7618	GARFIELD	2	39 34	107 14	5923		6P			PUBLIC SERVICE CO
SILVER LAKE	7646	BOULDER	4	40 02	105 35	10200		VAR			CITY ENGINEER
SILVER LAKES TROUT CLUB	7650	CONEJOS	5	37 23	106 24	9300		VAR			S L TROUT CLUB
SILVERTON	7656	LA PLATA	2	37 48	107 40	9322	SP	SP		C H	ROBERT K WYMAN
SIMLA	7664	ELBERT	1	39 09	104 05	6020				C	US SOIL CON SERVICE
SPICER 2 N	7848	JACKSON	4	40 29	106 27	8530	SP	SP		H	MRS H VAN VALKENBURG
SPRINGFIELD	7862	BACA	1	37 24	102 36	4395		7A			HERBERT O MANN
SPRINGFIELD 7 WSW	7866	BACA	1	37 23	102 41	4575	SP	SP		SP	SE COLO BRCH EXP STA
SPRINGFIELD 8 S	7867	BACA	1	37 17	102 37	4500	SP	SP		C H	U S FOREST SERVICE
STATE TURKEY EXP FARM	7928	ARCHULETA	2	37 13	107 16	6662	6P	6P			MRS NADINE FORD
STEAMBOAT SPRINGS	7936	ROUTT	2	40 30	106 50	6770	6P	6P		H	R WAYNE LIGHT
STERLING	7950	LOGAN	4	40 37	103 12	3939	8A	8A			GT WEST SUGAR CO
STONINGTON	7992	BACA	1	37 17	102 11	3801		6P			MRS ARMILDA BURHENN
STRATTON 3 NE	8008	KIT CARS

Additional information regarding the climate of Colorado may be obtained by writing to the State Climatologist at Weather Bureau Office, P.O. Box 1079, Denver 1, Colorado, or to any Weather Bureau Office near you.

Figures and letters following the station name, such as 12 SSW, indicate distance in miles and direction from the post office.

Delayed data and corrections will be carried only in the June and December issues of this bulletin.

Monthly and seasonal snowfall and heating degree days for the preceding 12 months will be carried in the June issue of this bulletin.

Stations appearing in the Index, but for which data are not listed in the tables, are either missing or received too late to be included in this issue.

Divisions, as used in "Climatological Data" Table, became effective with data for August 1941.

Unless otherwise indicated, dimensional units used in this bulletin are: Temperature in °F., precipitation and evaporation in inches and wind movement in miles. Monthly degree day totals are the sums of the negative departures of average daily temperatures from 65°F.

Evaporation is measured in the standard Weather Bureau type pan of 4-foot diameter unless otherwise shown by footnote following the "Evaporation and Wind" Table.

Long-term means for full-time stations (those with Weather Bureau, Weather Bureau Airport, or Weather Bureau City in the station name) are based on the period 1921 - 1950 adjusted to represent observations taken at the present location. Long-term means for all stations except full-time Weather Bureau stations are based on the period 1931 - 1955.

Water equivalent values published in the "Snowfall and Snow on Ground" Table are the water equivalent of snow, sleet, or ice on the ground. Samples for obtaining measurements are taken from different points for successive observations; consequently occasional drifting and other causes of local variability in the snowpack may result in apparent inconsistencies in the record.

Entries of snowfall in the "Climatological Data" Table and the "Snowfall and Snow on Ground" Table, and in the "Seasonal Snowfall" Table include snow and sleet. Entries of snow on ground include snow, sleet, and ice.

Data in the "Daily Precipitation" Table; "Daily Temperature" Table; and "Evaporation and Wind" Table, and snowfall in the "Snowfall and Snow on Ground" Table, when published, are for the 24 hours ending at time of observation. The Station Index shows observation times in local standard time.

Snow on ground in "Snowfall and Snow on Ground" Table is at observation time for all except Weather Bureau and FAA stations. For these stations snow on ground values are at 5:00 a.m. MST.

In the Station Index the letters C, G, H, J, and S in the "Special" column under the heading "Observation Time and Tables", indicate the following:

C Weighing Rain Gage Recording Station. Hourly precipitation values are processed for special purposes, and are published later in "Hourly Precipitation Data" Bulletin.

G "Soil Temperature" Table.

H "Snowfall and Snow on Ground" Table.

J "Supplemental Data" Table.

S Storage Precipitation Station. Precipitation measurements, made at irregular intervals, will be published later in "Precipitation Data from Storage-Gage Stations" Bulletin.

No record in the "Climatological Data" Table and the "Daily Temperature" Table is indicated by no entry.

Interpolated values for monthly precipitation totals may be found in tbe annual issue of this publication.

\- No record in the "Supplemental Data" Table; "Daily Precipitation" Table; "Evaporation and Wind" Table; "Snowfall and Snow on Ground" Table; "Daily Soil Temperature" Table; and the Station Index.

\+ And also on an earlier date or dates.

* Amount included in following measurement, time distribution unknown.

\# Thermometers are generally exposed in a shelter located a few feet above sod-covered ground; however, the reference indicates tbat the tbermometers are exposed in a shelter located on the roof of a building.

// Gage is equipped with a windshield.

AR This entry in time of observation column in Station Index means after rain.

AM Data based on observational day ending before noon.

B Adjusted to a full month.

D Water equivalent of snowfall wholly or partly estimated, using a ratio of 1 inch water equivalent to every 10 inches of new snowfall.

M One or more days of record missing; if average value is entered, less than 10 days record is missing. See "Daily Temperature" Table for detailed daily record. Degree day data, if carried for this station, have been adjusted to represent the value for a full month.

R Amounts from recording gage. (These amounts are essentially accurate but may vary slightly from the amounts to be published later in Hourly Precipitation Data.)

SS This entry in time of observation column in Station Index means observation made near sunset.

T Trace, an amount too small to measure.

V Includes total for previous month.

VAR This entry in time of observation column in Station Index means variable.

Subscription Price: 20 cents per copy, monthly and annual; $2.50 per year. (Yearly subscription includes the Annual Summary.) Checks and money orders should be made payable to the Superintendent of Documents. Remittances and correspondence regarding subscriptions should be sent to tbe Superintendent of Documents, Government Printing Office, Washington 25, D.C.

General weather conditions in the U.S. for each month are described in the publications MONTHLY WEATHER REVIEW, MONTHLY CLIMATOLOGICAL DATA - NATIONAL SUMMARY, and STORM DATA, all of whicb may be obtained from the Superintendent of Documents, Government Printing Office, Washington 25, D.C.

Information concerning the history of changes in locations, elevations, exposure, etc., of substations througb 1955 may be found in tbe publication SUBSTATION HISTORY for this state. That publication may be obtained from tbe Superintendent of Documents. Government Printing Office, Washington 25, D.C. for 50 cents. Similar information for regular Weatber Bureau stations may be found in tbe latest annual issues of Local Climatological Data, obtained as indicated above, price 15 cents.

USCOMM-WB-Asbeville - 3/7/60 - 1125

U. S. DEPARTMENT OF COMMERCE
FREDERICK H. MUELLER, Secretary
WEATHER BUREAU
F. W. REICHELDERFER, Chief

CLEMSON COLLEGE LIBRARY
APR 13 1960
AGRI. REF. DEPT.

CLIMATOLOGICAL DATA

COLORADO

FEBRUARY 1960
Volume 65 No. 2

ASHEVILLE: 1960

CLIMATOLOGICAL DATA

Station	Temperature: Average Maximum	Average Minimum	Average	Departure From Long Term Means	Highest	Date	Lowest	Date	Degree Days	No. of Days: Max 90° or Above	Max 32° or Below	Min. 32° or Below	0° or Below	Precipitation: Total	Departure From Long Term Means	Greatest Day	Date	Snow, Sleet: Total	Max. Depth on Ground	Date	No. of Days: .10 or More	.50 or More	1.00 or More
ARKANSAS DRAINAGE BASIN																							
BRANSON	34.5	11.7	23.1		60	7	- 8	26+	1210	0	11	28	7	1.94				26.0	18	29+			
BUENA VISTA	37.2	8.9	23.1	- 4.0	52	7	-18	24	1212	0	9	29	8	.86	.28	.31	9	13.5			4	0	0
CANON CITY	40.9	17.4	29.2	- 9.5	63	7	- 8	28	1034	0	7	26	6	.80	.35	.40	22	11.9			3	0	0
COLO SPRINGS WB AP	33.0	10.4	21.7	-10.1	59	7	-11	28	1247	0	13	29	7	.73	.38	.26	22	9.5	4	29	2	0	0
DELHI	34.0	7.4	20.7		54	9	-18	23	1280	0	10	27	8	1.70		.65	3	28.5	14	4	6	1	0
EADS	32.3	10.4	21.4		48	13	-19	25	1259	0	13	29	9	2.71	2.34	.95	15	42.0			5	3	0
EVERSOLL RANCH	40.0M	18.5M	29.3M		59	13	- 6	28	1030	0	7	27	2	.97		.52	3	8.0	2	14	3	1	0
FORDER 8 S	34.9	10.4	22.7		56	13	-19	28	1225	0	10	29	7	1.23		.84	14	19.5	11	29+	3	1	0
HOLLY AM	35.1	10.8	23.0		52	14+	-18	28	1211	0	10	29	9	D 1.75		.52	4	18.3	8	15	5	1	0
JOHN MARTIN DAM	31.8	11.6	21.7		51	13	-21	28	1250	0	13	29	6	.98		.60	14		10	15+	2	1	0
KIT CARSON	31.9M	11.3M	21.6M		50	13	-22	28	1253	0	13	29	6	1.02		.30	14	14.6	13	29+	4	0	0
LA JUNTA FAA AP	33.5	11.0	22.3		53	13+	-16	25	1233	0	12	29	7	1.43		.46	14	23.0	17	29+	4	0	0
LAMAR	33.1	10.4	21.8	-13.7	52	13	-21	28	1248	0	12	29	9	2.07	1.65	.74	14	30.4	14	14	5	1	0
LAS ANIMAS 1 N	34.6	8.7	21.7	-13.9	54	13	-23	28	1252	0	10	28	10	1.82	1.52	.66	14	27.9	12	29+	6	1	0
LEADVILLE	23.6M	0.9M	12.3M	- 7.0	39	7	-19	24	1526	0	25	29	13	3.04	1.60	1.31	9		20	29+	6	1	1
LIMON 8 SSW	31.0	6.1	18.6	-12.0	52	7	-24	25	1343	0	14	29	10	.89	.47	.40	14	16.0			2	0	0
LIMON	32.6	7.4	20.0		58	7	-21	28	1300	0	13	29	9	.78		.29	22	8.8	5	29	2	0	0
MONUMENT 2 WSW	35.0	8.6	21.8	- 8.1	59	7	-12	27	1245	0	10	29	8	D 3.25	2.48	1.09	14	45.8	19	27	6	3	1
NORTH LAKE	33.7	7.2	20.5		54	7	-16	24	1286	0	15	29	7	2.13	.94	.46	3				9	0	0
PUEBLO WB AP //R	35.2	13.9	24.6	- 9.5	55	13	-15	28	1166	0	10	27	7	.68	.20	.25	14	11.0	4	29+	2	0	0
ROCKY FORD 2 ESE	34.8	10.4	22.6	-12.4	55	9	-22	28	1222	0	12	28	7	1.16	.82	.45	14	20.0	15	29	2	0	0
RUSH 2 NNE	33.6	7.5	20.6		58	7	-15	28	1281	0	13	29	7	.71	.44	.45	14		8	29+	2	0	0
RYE	35.2	9.7	22.5		58	7	-12	24	1229	0	10	29	8	2.26		.77	14	25.2	13	29+	6	2	0
SALIDA	39.7	12.5	26.1		54	7	- 8	24	1122	0	6	28	6	.32	- .25	.08	3	3.0	1	29+	0	0	0
SPRINGFIELD 7 WSW //	35.5	15.8	25.7		50	13+	- 5	28	1133	0	9	27	4	1.48		.40	4	20.3	8	4	4	0	0
SPRINGFIELD 8 S	37.1	16.3	26.7		54	13	-11	28	1103	0	8	27	3	1.05		.65	3				3	1	0
SUGAR LOAF RESERVOIR	24.8	- 5.0	9.9		43	7	-37	24	1595	0	26	29	17	2.89		.74	9		30	29	11	1	0
TACONY 7 SE	M	M	M		55	13	-16	28		0	11		7										
TRINIDAD	35.0	13.2	24.1		58	8	- 4	23	1179	0	13	28	8	.90		.44	3	12.5	5	3	3	0	0
TRINIDAD FAA AP	33.3	8.9	21.1		51	13	-15	28	1270	0	10	29	8	.99		.31	3	13.5	6	29+	3	0	0
TWO BUTTES 1 NW	35.2	16.2	25.7		53	13	-12	28	1134	0	8	27	5	1.19	.71	.45	3				6	0	0
WALSENBURG POWER PLANT	35.4	12.5	24.0		53	8	-14	28	1181	0	9	27	8	2.09		.73	3	41.5	8	14+	6	2	0
WESTCLIFFE	34.0	1.3	17.7		51	8	-25	24	1369	0	10	29	15	1.37		.44	3	18.0	8	3	4	0	0
WETMORE 2 S	37.0	11.4	24.2		65	9	- 8	27	1174	0	9	29	7	D 1.80		.72	14		9	14	4	1	0
DIVISION			22.2	- 9.7										1.48	.95			20.3					
COLORADO DRAINAGE BASIN																							
ALTENBERN	35.9	8.1	22.0		46	19	-11	28	1240	0	8	29	7	1.83		.61	2	31.5	17	29+	5	1	0
ARBOLES	38.6	12.2	25.4		46	1	0	5	1141	0	3	29	1	1.48		.80	2				5	1	0
ASPEN	32.4	3.7	18.1		43	9	-10	25+	1355	0	11	29	14	2.82		.55	9	35.5	34	28	11	2	0
BONO	34.8	8.5	21.7		49	8	-11	28	1250	0	7	29	8	.41		.18	9		2	28+	2	0	0
CEDAREDGE	37.4	16.6	27.0	- 4.6	47	8	7	28+	1096	0	3	29	0	1.13	.16	.32	2	18.0	3	27+	3	0	0
CIMARRON 3 SE	34.2	1.4	17.8		43	9+	-24	18	1360	0	11	29	18	2.41		.45	3	33.0			9	0	0
CLIMAX 2 NW	18.9	- 1.0	9.0		33	7	-19	24	1621	0	28	29	13	2.75		.54	9	63.5	53	29	12	1	0
COCHETOPA CREEK AM	29.2	- 2.4	13.4		41	9	-23	18	1491	0	18	29	17	1.18		.20	27	13.0	15	29	7	0	0
COLLBRAN	36.1	13.9	25.0	- 2.0	46	9+	- 2	24	1155	0	9	29	3	1.71	.48	.48	9	30.5	33	29	6	0	0
COLORADO NM	37.8M	16.8M	27.3M		43	14	5	25	1079	0	3	29	0	1.54		.65	2				4	1	0
CORTEZ	38.5	12.6	25.6	- 6.2	47	8	- 5	24	1137	0	4	29	4	1.41	.29	.62	2	18.1	7	2	4	1	0
CRAIG	29.8	1.9	15.9		42	8	-20	29	1419	0	18	29	14	1.35		.38	9		13	29+	4	0	0
CRESTED BUTTE	27.1	1.1	14.1	- 1.9	36	9	-23	18	1470	0	23	29	13	3.73	1.37	.98	9	54.0	42	27	8	3	0
DELTA 1 E	38.7	18.8	28.8	- 4.3	46	9	5	28	1042	0	3	29	0	.72	.23	.18	9	9.4	3	29	4	0	0
DILLON 1 S	27.1	- 0.7	13.2	- 4.1	43	7	-29	24	1497	0	23	29	15	D 2.01	.50	D .40	25	43.0			7	0	0
DURANGO	39.8	10.3	25.1	- 4.4	46	14+	- 2	23	1154	0	2	29	2	1.77	.49	.75	2	28.0	20	3+	6	1	0
EAGLE FAA AP	33.4	5.7	19.6		44	8	-12	29	1310	0	10	29	9	1.19		.20	2	11.2	10	29	6	0	0
FORT LEWIS	34.0	2.8	18.4	- 7.7	43	7	-10	23	1342	0	13	29	11	2.07	.31	.85	2				5	1	0
FRASER	25.1	- 4.3	10.4	- 5.3	39	8	-34	29+	1579	0	28	29	15	1.84	.40	.42	14	16.0	23	29+	7	0	0
FRUITA 2 N	40.4	18.1	29.3	- 2.8	48	11+	- 8	28	1027	0	1	29	1	1.06	.46	.41	27	14.5	6	27	4	0	0
GATEWAY 1 SW	43.3M	21.0M	32.2M		55	9	9	24+	948	0	0	29	0	D 1.72		.71	2	9.9	1	29	4	2	0
GLENWOOD SPRINGS 1 N	35.3	18.1	26.7	- 3.0	45	7	3	18	1104	0	8	29	0	1.27	- .52	.30	9	12.0	6	27	5	0	0
GORE PASS RANCH	28.1	0.4	14.3		40	9+	-23	29	1462	0	18	29	14	.80		.19	9	15.5	4	29+	3	0	0
GRAND JUNCTION WB AP //R	37.8	20.9	29.4	- 2.6	45	8+	7	28	1026	0	6	29	0	1.26	.61	.44	27	13.8	8	27	5	0	0
GRAND LAKE 1 WNW	26.1	- 1.6	12.3		36	19	-24	18	1524	0	25	29	16	2.13		.38	27+	26.5	18	28+	8	0	0
GRAND LAKE 6 SSW	23.0	- 0.0	11.5		36	8	-22	29+	1545	0	27	29	15	.94		.12	29+	17.1	18	29	3	0	0
GREEN MOUNTAIN DAM	30.4	5.7	18.1		43	21	-20	29	1353	0	14	29	10	1.41		.41	27		8	27	5	0	0
GUNNISON	30.1	- 4.8	12.7	- 2.9	41	9	-27	18	1512	0	19	29	19	2.46	1.62	.43	9	33.0			8	0	0
HAYDEN	29.5	- 0.2	14.7		40	19+	-24	29	1453	0	17	29	15	2.10	1.04	.41	9	32.0	19	29+	9	0	0
HOT SULPHUR SPR 2 SW	27.6	1.6	14.6		40	9+	-18	24	1456	0	21	29	12	1.44		.29	27	28.5			6	0	0
IGNACIO 1 N	37.2	6.5	21.9	- 6.6	44	14	- 7	23+	1243	0	5	29	9	1.32	.13	.77	2	15.5	14	2	2	1	0
LAKE CITY	31.9	- 2.4	14.8		47	8	-20	24	1451	0	15	29	19	1.65		.55	9	26.5	24	26	6	1	0
LITTLE HILLS	34.9	2.2	18.6		49	7	-24	28	1339	0	9	29	13	1.32		.25	14	30.6			6	0	0
MARVINE	31.7	2.8	17.3		48	7	-22	24	1378	0	16	29	11	2.20		.35	14	46.0			8	0	0
MAYBELL	31.3	- 0.1	15.6		44	8	-27	29	1428	0	13	29	13	1.40		.43	9	14.2	6	29+	5	0	0
MEEKER	35.1	6.9	21.0		47	8	-14	28	1269	0	9	28	7	1.84				25.0	7	29+		0	0
MESA VERDE NP	36.9	16.0	26.5	- 6.6	49	7	2	23	1112	0	5	29	0	2.67	.67	.93	2	38.6	25	3+	7	1	0
MONTROSE NO 2 AM	36.0	11.9	24.0	- 7.2	49	9	1	28	1183	0	6	29	0	.93	.34	.26	9	8.8			3	0	0
NORTHDALE	33.2	5.8	19.5	- 6.9	42	5	-15	23	1314	0	13	29	10	.59	- .46	.25	2	15.0	10	5+	3	0	0
NORWOOD	33.0	7.3	20.2		46	8	-12	24	1294	0	13	29	10	1.73	.49	.38	29	32.7	24	29	5	0	0
OURAY	35.0	11.3	23.2		48	9+	- 7	23	1205	0	13	29	4	2.57		.73	3	50.0	32	29	8	1	0
PAGOSA SPRINGS	35.2	- 0.5	17.4		45	3	-14	25	1372	0	6	29	18	1.87		.66	2	48.0	20	29+	6	1	0
PALISADE 1 S	39.5	22.2	30.9		52	9	11	28	983	0	3	29	0	.92	.31	.40	9				3	0	0
PAONIA	37.8	15.0	26.4		46	19+	4	25+	1114	0	3	29	0	1.83		.43	27	12.5	7	29+	8	0	0
PARADOX	41.1	16.1	28.6		50	6	- 1	24	1049	0	0	29	1	2.08		.83	2	23.2	7	2	5	2	0
RANGELY	32.1	1.1	16.6		45	9	-17	28	1396	0	16	29	15	1.00		.35	25+	6.3	14	29+	3	0	0
RICO	32.9	- 0.2	16.4		50	7	-20	23	1406	0	10	29	19	3.23	.80	1.00	9	40.5	41	29	9	2	1
RIFLE 2 ENE	36.3	13.8	25.1	- 4.0	45	6	-11	29	1154	0	7	29	2	1.26	.54	.32	26	19.5	7	27	4	0	0
SILVERTON	30.3	- 2.5	13.9	- 5.1	48	7	-28	23	1476	0	19	29	17	2.29	.61	.60	9	23.0	30	29+	9	1	0
STATE TURKEY EXP FARM	37.7M	3.7M	20.7M		47	8	- 9	25+	1278	0	5	29		1.71		.85	2				5	1	0
STEAMBOAT SPRINGS	29.5	2.3	15.9	- 3.7	40	19	-27	29	1417	0	17	29	13	3.31	1.13	.47	8	48.6	32	22	13	0	0
TAYLOR PARK	25.4	- 7.9	8.8		40	7	-39	18	1627	0	26	29	19	2.40		.65	8	47.5	36	29	9	1	0
TELLURIDE	34.2	3.0	18.6	- 5.2	51	7	-20	24+	1337	0	11	29	14	2.20	.08	.52	9	33.0	27	29	9	1	0
VALLECITO DAM //	33.7	1.2	17.5		42	3	-16	23	1372	0	9	29	16	2.52		.93	2	33.8			8	1	0
DIVISION			19.9	- 4.7										1.76	.43			27.1					

See Reference Notes Following Station Index

CLIMATOLOGICAL DATA

CONTINUED

COLORADO
FEBRUARY 1960

Station	Temperature: Average Maximum	Average Minimum	Average	Departure From Long Term Means	Highest	Date	Lowest	Date	Degree Days	No of Days: Max 90° or Above	Max 32° or Below	Min 32° or Below	Min 0° or Below	Precipitation: Total	Departure From Long Term Means	Greatest Day	Date	Snow, Sleet: Total	Max Depth on Ground	Date	No of Days: .10 or More	.50 or More	1.00 or More
KANSAS DRAINAGE BASIN																							
AKRON FAA AP	29.6	8.8	19.2		49	13	-19	29	1326	0	13	29	7	.62		.17	3	14.5	5	28+	3	0	0
BONNY DAM AM	29.7	9.0	19.4		46	14	-20	25	1321	0	12	29	7	2.94		1.10	4	34.8	19	29+	7	1	1
CHEYENNE WELLS	32.4	11.8	22.1	-10.8	48	13	-15	28	1239	0	12	29	6	1.79	1.46	.62	4	27.5	1	29	5	1	0
FLAGLER 2 NW	31.8	8.5	20.2		51	13	-20	28	1293	0	13	28	8	1.06		.37	4	13.3			5	0	0
HOLYOKE	32.7	10.9	21.8	- 8.8	50	13	-16	25	1246	0	10	28	6	0 1.32	1.02	.28	3	22.5	10	4	6	0	0
STRATTON 3 NE	29.7	8.1	18.9		50	13	-19	29	1333	0	14	29	7	2.14		.50	4+	27.0	17	29+	7	2	0
WRAY 3 WNW	31.9	10.7	21.3	-10.5	47	13	-21	25	1263	0	10	28	6	1.02	.55	.23	4	19.0	9	4	5	0	0
YUMA	32.6	5.4	19.0		52	13	-20	25	1333	0	12	29	10	1.90	1.49	.44	3	27.5	10	29+	6	0	0
DIVISION			20.2	-11.3										1.60	1.22			23.3					
PLATTE DRAINAGE BASIN																							
ALLENSPARK	28.4	7.4	17.9		42	7	-20	24	1362	0	17	29	7	1.52		.35	22					0	0
BAILEY	34.5	2.0	18.3		53	7	-27	24	1348	0	11	29	13	1.50		.66	14	24.3	10	14	3	1	0
BOULDER	38.4	18.3	28.4	- 6.3	63	7	- 5	29+	1055	0	7	27	3	1.04	.27	.30	22	21.4	9	22		0	0
BYERS	35.9	10.9	23.4	- 8.6	58	7	-19	28	1199	0	9	29	7	1.00	.55	.41	22	13.5			3	0	0
CHEESMAN	38.7	1.7	20.2	-10.1	57	7	-27	28	1292	0	9	29	13	1.90	1.36	.50	14	26.5	15	27	6	1	0
CHERRY CREEK DAM	35.3	8.7	22.0		56	8+	-18	28	1240	0	10	29	7	1.35		.45	14	15.3	5	29+	3	0	0
DENVER WB AP //R	35.8	13.8	24.8	- 7.2	60	8	-11	28	1159	0	10	28	7	1.66	1.11	.58	22	18.3	6	29+	4	1	0
DENVER WB CITY R	34.5	16.8	25.7	- 8.8	60	8+	- 5	28	1136	0	11	28	5	1.00	.42	.21	22+	18.3	5	23+	4	0	0
EDGEWATER	39.3	14.8	27.1	- 7.4	64	7	-11	28	1094	0	8	27	7	2.38	1.76	.76	22	18.5			6	2	0
ESTES PARK	31.2	10.9	21.1	- 6.5	47	7	-22	24	1265	0	14	28	6	.55	- .33	.22	22				1	0	0
FORT COLLINS	35.6	14.4	25.0	- 4.8	56	7	-18	29	1153	0	9	28	4	.53	.03	.10	28+	11.0	5	28	2	0	0
FORT LUPTON	37.0	14.0	25.5		62	7	-15	28	1140	0	7	27	7	1.10	.68	.29	22	15.0			4	0	0
FORT MORGAN AM	35.9	11.9	23.9	- 5.0	54	14	-19	29+	1187	0	7	29	7	.38	.11			7.3				0	0
GEORGETOWN	30.7	9.8	20.3		44	7	-17	24	1288	0	17	29	7	1.27		.32	14	19.0			5	0	0
GREELEY AM	35.4	13.4	24.4	- 4.2	55	14	-14	28	1171	0	8	28	5	.38	.02	.15	23	6.0	6	29	2	0	0
GROVER 10 W	34.2	13.2	23.7	- 5.5	58	7	-12	29	1190	0	10	29	6	0 .50	.09	0 .20	28+	5.0			3	0	0
IDAHO SPRINGS	33.0	5.9	19.5	- 8.3	51	8	-19	24	1312	0	12	29	9	1.87	1.32	.83	14	19.6	7	23+	3	1	0
JULESBURG	34.0	10.7	22.4	- 9.1	54	8	-15	24	1229	0	10	28	6	1.14	.72	.57	3	10.0				1	0
KASSLER	37.3	11.7	24.5	-10.7	58	8+	-15	28	1168	0	9	27	7	2.57	1.68	.93	14	45.7	14	14	5	2	0
KAUFFMAN 4 SSE	34.0	11.0	22.5		55	7	-16	28	1225	0	9	29	8	.19				4.5				0	0
LONGMONT 2 ESE AM	37.6	11.6	24.6	- 6.0	65	8	-19	28	1167	0	8	28	7	.83	.44	.25	14	12.5	7	29	2	0	0
PARKER 9 E	33.5	4.4	19.0		52	13+	-20	28	1328	0	11	29	11	1.05	.69	.40	14	22.0	14	29	3	0	0
RED FEATHER LAKES 6 SE	30.4	5.7	18.1		50	7+	-18	29+	1354	0	13	29	8	.68		.13	14	16.0	4	29+	2	0	0
ROGGEN 2 S	38.8	11.4	25.1		59	13	-20	28	1149	0	8	29	7	.86		.22	14	12.1	4	29+	4	0	0
SEDGWICK 5 S	30.3	12.2	21.3		48	13	-10	28	1263	0	15	28	7	1.23		.53	3	25.5	16	3	5	1	0
STERLING AM	32.1	12.9	22.5	- 6.6	48	14	-12	28	1227	0	12	29	6	.58	.25	.17	1	8.0			2	0	0
VALDEN	23.9	- 4.1	9.9		36	7+	-26	24	1594	0	24	29	18	.27		.11	3	4.7	5	29	1	0	0
WATEROALE	36.4	10.2	23.3	- 7.8	58	7	-17	29+	1202	0	11	28	7	.76	.25	.24	21		5	28+	3	0	0
DIVISION			22.3	- 6.0										1.07	.43			16.0					
RIO GRANDE DRAINAGE BASIN																							
ALAMOSA WB AP R	30.8	- 7.0	11.9	-11.1	39	1	-23	25+	1533	0	15	29	22	.56	.37	.14	20	11.3	4	3	3	0	0
CENTER	31.1	- 0.7	15.2		44	4	-16	18	1434	0	15	29	19	.45		.26	20	4.8	5	28+	1	0	0
CONEJOS 3 NNW	33.5	- 0.3	16.6		45	8	-17	23	1397	0	9	29	18										
DEL NORTE	31.5	6.1	18.8	- 6.9	41	27	- 7	18	1332	0	16	29	6	.15	- .13	.09	29				0	0	0
GREAT SAND DUNES NM	31.1	7.4	19.3		45	8	-10	24	1318	0	16	29	8	1.08		.30	14	16.1	14	29	4	0	0
HERMIT 7 ESE //	30.2	- 6.3	12.0	- 3.9	45	8	-30	18	1534	0	23	29	19	1.10	.52	.60	9	9.0	20	9	4	1	0
MANASSA	32.9	0.9	16.9	- 7.9	46	8	-15	18	1387	0	9	29	18	.73	.52	.25	29				3	0	0
MONTE VISTA	30.6	- 1.6	14.5		40	6+	-18	18	1459	0	18	29	20	.37		.14	20				2	0	0
SAGUACHE	32.8	7.3	20.1		41	6	- 5	18	1299	0	11	29	6	.46	.19	.15	20	8.0	2	27+	2	0	0
WAGON WHEEL GAP 3 N AM	28.9	-12.8	8.1		42	9	-28	18	1645	0	19	29	27	.67		.25	26				3	0	0
WOLF CREEK PASS 1 E	24.0	4.9	14.5		43	7	-10	17	1458	0	27	29	9	4.18		.86	9	98.0	102	29	8	4	0
DIVISION			15.3	- 6.9										.98	.26			24.5					

MONTHLY EXTREMES

Highest Temperature 65° on the 8th at Longmont 2 ESE and on the 9th at Wetmore 2 S.

Lowest Temperature -39° on the 18th at Taylor Park.

Greatest Total Precipitation 5.70 inches at Sedalia 4 SSE.

Least Total Precipitation 0.15 inch at Del Norte.

Greatest One-day Precipitation 2.89 inches on the 14th at Sedalia 4 SSE.

Greatest Total Snowfall 98.0 inches at Wolf Creek Pass 1 E.

Deepest Snow on Ground 102 inches on the 29th at Wolf Creek Pass 1 E.

See Reference Notes Following Station Index

DAILY PRECIPITATION

COLORAD
FEBRUARY 196

Station	Total	1	2	3	4	5	6	7	8	9	10	11	12	13	14	15	16	17	18	19	20	21	22	23	24	25	26	27	28	29	30	31
		Day of month																														
AKRON FAA AP	.62	.03		.17	.10		T			T	T	T			.07		T			T	.02		.11	.03		T	T	.05	.03	.01		
ALAMOSA WB AP R	.56		.13	.02						.04				.03			T			.05	.14		.04	T	T	T	.01	T		.10		
ALLENSPARK	1.52	T			T				.20	.25	T	T		.15	*	*	.10				.12		.35	T		T	.25	.10	T			
ALTENBERN	1.83		.61						.01	.22	.05	T	.03		.07		T			.03						.15	.35	.19	.07	.05		
AMES	2.61	T	.24	.12						1.05	.18				T					T	.02		.25	T		.09	.23	.25	.03	.15		
AMY	1.13			.05											.65							.10	.08				.10	.05		.10		
ARBOLES	1.48		.80							T	.09									.02	.12				T		.10	.10		.25		
AROYA 9 NNE	.89			.19											.23						.18		.12				.17			T		
ASPEN	2.82	T	T	.13	T		.10			.55	.18	.02	T		.09		.13	T			.15	T	.32	.04	T		.26	.52	.14	.19		
AYER RANCH	1.50			.25	.05					.06			.05		.56	.09		T	T	T	.01		.13	.20	T		.03	T	.07	T		
BAILEY	1.50			.13	.01				T	.03		.03	.03		.66						.03		.37	.03		T	.07	.09	.02	T		
BLANCA	.76			.32									T		.21						.20				T	T	T			.03		
BONO	.41		T							.18	.03						T				T		.07				.01	.12				
BONNY DAM	2.94	.33	T	.04	1.10	T					T				.12	.18				T	.06	.32	T	.46			T	.09	.20	.04		
BOULDER	1.04	.01	*	.19								.01	.02		.25						.06		.30	.07		T	.03	.05	.01	.04		
BRANDON	–	–	–	–	–	–	–	–	–	–	–	–	–	–	–	–	–	–	–	–	–	–	–	–	–	–	–	–	–	–		
BRANSON	1.94			*	1.00										*	.48					.34		.08	T	T		.04			T		
BRECKENRIDGE	2.03		.05	.07			.07			.38	.03	.04	T		.10		.15	T	T		.04		.25	.08		T	.17	.31	.16	.13		
BUENA VISTA	.86									.31							T						.12	.07	T		.15	.17		.04		
BUTLER RANCH	0 1.88	0.10		.28	T										.78						.32		T	.10			T	T		0 .30		
BYERS	1.00			.23								.03			.25					T	T		.41				.08		T			
CAMPO 11 WSW	.69				.39								.04		*	.15					T		T	T		*	*	*	.11	T		
CANON CITY	.80		T	.12						T		.16			T						.07		.40	.05	T	T			T	T		
CEDAREDGE	1.13		.32	T						.08	.03	.03		T	.04				T	T	T		.08	T	T	.06	.15	.27	T	.07		
CENTER	.45		.05	.03						T	T			T							.26		T			T	.05	T		.06		
CHEESMAN	1.90	T		.29	.02					.10		T	.22		.50						.01		.42	.04		.04	.09	.17		T		
CHERRY CREEK DAM	1.35			.29						.01			.04		.45			T			.02		.40	.09			.03		T	.02		
CHEYENNE WELLS	1.79	.04	T		.62	.05		T	.04	T					.33	T					.29		.16			.05		.17	T	.04		
CIMARRON 3 SE	2.41		.20	.45						.25	.22						.22						.40					.24	.21	.22		
CLIMAX 2 NW	2.75	T	.11	.12	.01		.17	T	.20	.54	.24	.07	T	.01	.12		.10	.01			.04	.08	.30	.07	.01	.04	.13	.17	.08	.13		
COCHETOPA CREEK	1.18		.13	.05						.11	.15							.03			.04		.12				.18	.20	.05	.12		
COLLBRAN	1.71		.08	.04						.48	.12				.20						T		.11				.32	.33		.03		
COLORADO NM	1.54		.65							.40						.02												.32		.15		
COLO SPRINGS WB AP	.73	T	T	.01						.03	T	.04		.09	.15			T	T	T	T	T	.26	T		.04	.01	.03	T	.07		
CONEJOS 3 NNW	–			.10							.02							.02			.01	.01					–	–		.33		
CORTEZ	1.41		.62							.19	.01									.14	.23		.01				.06	.06		.09		
CRAIG	1.35	T	.28	.04		T	T		T	.38	.07	T		.08	.02	.05	.03	.01			T	.14	.10	.01		.02	.08	.02	.02	T		
CRESTED BUTTE	3.73	T	.29	T					.07	.98	.35				.07		.13			T	.07		.09		.02	.14	.53	.73	.06	.20		
DELHI	1.70			.65	.25										.35		T				.20		T				.15	T		.10		
DEL NORTE	.15		.03							T							T			T	.01		.01	T			.01	T		.09		
DELTA 1 E	.72		.11							.18	.01										.07		.01		T	.05	.04	.14		.11		
DENVER WB AP //R	1.66	T	.09	.18						T	T	.04		.13	.41		T			.03	.01		.58	.02		.03	.02	.06	.02	.04		
DENVER WB CITY R	1.00	T	.12	.12						.01	T	.05		.09	.21		T			.02	.01		.21	.01		.06	.01	.04	.01	.03		
DILLON 1 S	0 2.01		.18	.04			.09		.19	.21		.11			.03	.09						.07	10	.07	.08	0.40	.09	.13	.09	.04		
DOHERTY RANCH	1.30			.57								T				.43	T			T	.20						T	T		.10		
DOLORES	1.82		.53	.10						.13	.03										.68		.03	.04			.14	.06	.08			
DURANGO	1.77		.75							.12	T									.01	.20	T	.03		T	.06	.15	.15	T	.30		
EADS	2.71			.10	.90					T						.95					.50		.10	.08			T	.08	T	T		
EAGLE FAA AP	1.19		.20	.07	T				T	.12	.01			T	T		T	T			T	.07	.13	.01	T	T	.18	.18	.09	.13		
EASTONVILLE 1 NNW	1.33			.16	.11					.05			.04		.47	.05					.04	.02	.17	.15	T		.02	.01	.04	T		
EASTONVILLE 2 NNE	–			*	.73					*			*		*	.47					*	*	*	.39			–	–	–	–		
EASTONVILLE 6 WSW	1.75			.35	T								.06		.78									.42		.04			.10			
EDGEWATER	2.38	.03		.40						T	T	T	.14		.75						.07		.76				.10	.13				
ELBERT 3 SE	1.85					*		.30				.15			*	.90					*	.15	*	.30				T	.05	T		
ELBERT 4 SSW	1.80			.38						.06			.04		.72	.08							.26	.18			T	T	.08			
ELBERT 7 SW	1.10			.06	.08					T			.05		.40	.21							.17	.13	T	T						
ELECTRA LAKE //R	2.49		.68							.30		.08								.08	.08		.20		.03	.11	.25	.30		.38		
ESTES PARK	.55	T		.02					.01	.09					.04		.01				.02		.22	.03			.04	.05	T	.02		
EVERSOLL RANCH	.97			.52	.19										.16						.02		T	.01			.03	.03	T	.01		
FAIRPLAY //	1.32		.11						.08	.54	.01				T		.04				*	*	.32		.01	.01	.14	T	.01	.05		
FLAGLER 2 NW	1.06	.10		.20	.37							T	T		T	.16		T	T		.06		.10	.07			T					
FLEMING 1 S	2.04	.39	T	.35	.21				.14	.05					.42		T	T		.07	.06		.23	.09	T		.03	T				
FORDER 8 S	1.23			T	T					T		T	T		.84						.12		.10	T			.06	.06	T	.05		
FORT COLLINS	.53	.01	T	.04							T	.01		T	.10					T	.07		.04	.03	T	.04	T	.09	.10	T		
FORT LEWIS	2.07		.85							.23										.05	.21							.37	.36			
FORT LUPTON	1.10			.18						T		.03	.02		.28						T		.29	.13			.03	.02	.03	.09		
FORT MORGAN	.38	.09		.03	.02								.02		.08						T	*	.12				.01	.01				
FOUNTAIN	.54									.01			.01		.26								.01	.16			.04		.05			
FOWLER	1.54			.08							T	T			1.01						.06	.14	.02	.07			.09		.05	.02		
FRASER	1.84		.02	.24			.08		.07	.14	.02	.02	T	.01	.42	.01	.02	.01			T	.10	.10		T	.05	.09	.28	.16	T		
FRUITA 2 N	1.06		.20							.20		T			T								T			.03	.22	.41	T	T		
GARDNER	.96		T	.15						.02					.01		T	.15			.30	.05	.08	T		T	T	.10	T	.10		
GATEWAY 1 SW	0 1.72		.71	.03						.57			T								T		.13	.05		T	0.01	.15		.07		
GENOA	1.25										.02				.51			.06			.11		.30				.01	.10	.05	.09		
GEORGETOWN	1.27		.06				T		.03	.12					.32		.05				.05		.22	T		.08	.16	.12	.06			
GLENWOOD SPRINGS 1 N	1.27		.08				T		.05	.30	.17				.03		.02				.01	T	.15			T	.25	.13	.08	T		
GORE PASS RANCH	.80		.10				T		.02	.19	.05				.02		.04				.05		.08		T	.01	.05	.17	.02			
GRAND JUNCTION WB AP //R	1.26		.10				T		.01	.27		T		.05	.01		T			T		.03	T			.02	.19	.44	.03	.11		
GRAND LAKE 1 WNW	2.13		.05	.15	T		.03	.05	.23	.38	.11	.03		T	.27	.10	.15	.05		T	T	.05		T		.05		.38	.05			
GRAND LAKE 6 SSW	.94	T	.05	.02			.03	T	.05	.12	.03	.04	.01		.08	T	.08	.01		.10	T	.01	T	.01		.03	.07	.03	.05	.12		
GREAT SAND DUNES NM	1.08		T	.23						.02					.30		T	.04			.20		.13	.05		T	.03	.01		.07		
GREELEY	.38			.10									.03			.02								.15			.02			.06		
GREEN MOUNTAIN DAM	1.41		T	.13			.02		T	.08	.06	.01			.05		.03	.02			.10	.03	.22	.10			.08	.41	.01	.06		
GROVER 10 W	0 .50	0.20																									0.10		0.20			
GUFFEY 10 SE	0 1.43			0.20						T			0.32			*	.30				T		0.31	.30	T	T	T	T				
GUNNISON	2.46	.25	.22							.43	.28	.02					T				.05		.06	T		.09	.41	.21	.14	.30		
HAMILTON	2.17			.60		T				.63					.45			T	.04			T	.25				.20					
HARTSEL	.89		T	.06						.07	.10				.08		T					T	*	.30	T	T	.05	.20	T	.03		
HASWELL	2.84			.60	T								.02		.75						.55		.40				.10	.30		.12		
HAWTHORNE	2.34	T		.34								T	.19		.77						.09		.76	.06	T	T	.08	.01	.01	.03		
HAYDEN	2.10		.30	.09			.07		.13	.41	.25	T	T		.20	.04	.07	T	T		T	.14	.12	.10	T	.05	.03	.10	T	T		
HERMIT 7 ESE //	1.10									.60											.25							.10		.15		
HOLLY	0 1.75			.10	.52					T					.12	.45					.30			.08			0.03	.05	.04	.06		
HOLYOKE	0 1.32	.24		.28	.18								T		.22		T				0.05			.25			T	.10				
HOT SULPHUR SPR 2 SW	1.44	T	.11				.09			.16			.06		.12	.03				.27		.13	.09	T			.05	.29	.04	T		
IDAHO SPRINGS	1.87	.01		.05	.02				T	.07					.83		.01				.04		.36	.09		.08	.13	.08	.06	.04		
IGNACIO 1 N	1.32		.77							.02	.01									T	.09	T	T		T	.02	.09	.06		.26		
JOHN MARTIN DAM	.98			.03	.05										.60						.19		.02				.02	.05	.02			
JULESBURG	1.14	.32		.57					T						.09		T			T			*	.16								
KARVAL	1.27			T	T							T	T		.70	.20					.10	.05		.18			T	.04	T	T		
KASSLER	2.57	T		.51	.02					.02			.26		.93						.03		.47	.17	T		.04	.09		.03		
KAUFFMAN 4 SSE	.19	.08	T	T											T			T		T			*	.11								
KIOWA 5 SE	1.81			.60								.05	.07		.50			.48										.05		.06		
KIOWA 4 SW	1.88			.32	T					.06	T	T	.14		.56						.04	T	.63	.06	T		.03	.04	T	T		
KIT CARSON	1.02		T	.20	.04					.04			T		.30					T	.08		.15				.03	.15	T	.03		
LA JUNTA FAA AP	1.43		T	.11	.01					T	.01	T	T		.46			T		.01	.34		.08	T	T	.04	.29	.06	.01	.01		
LAKE CITY	1.65			.10						.55	.14									T			.08	.10		.18	.33	.08		.09		
LAMAR	2.07			.47	.13					T					.74				T	T	.45		.06	.01			.03	.03	.03	.12		
LAS ANIMAS 1 N	1.82		T	.06	.14								T		.66						.44		.03				.19	.12	.07	.11		
LEADVILLE	3.04		T	.05		.01	.07	.01	.34	1.31	.11	T			.03	.01	.05			.05	.04	.01	.35	.01		.02	.26	.09	.17	.05		
LEROY 7 WSW	1.41	.23		.23	.11				.08	.01		T			.35					.01	.04		.10	.17			.03	.05				
LIME 3 SE	1.46			.09									.08		.81	.08		T			.21		T	.09			.08	.02	T	T		
LIMON 8 SSW	.89			.08									T		.40						.05		.24	.06				.06	T	T		
LIMON	.78			.09	T						T	.02			.16			T			.03		.29	T			.02	.06	.03	.08		
LITTLE HILLS	1.32		.20	.23						.17	.02			T	.25		T			T	.11		.18			.07	.03	.05		.01		
LONGMONT 2 ESE	.83	T		.04						T			.04		.25						.01		.07	.24			.03	.04	.03	.08		
MANASSA	.73			.20						.15					T			.08			.02		T	.02	T	T	.01	T		.25		
MANCOS	1.27		*	.37						.12											.39			T				.10	.29			

See reference notes following Station Index.

DAILY PRECIPITATION

CONTINUED

COLORADO
FEBRUARY 1960

Station	Total	1	2	3	4	5	6	7	8	9	10	11	12	13	14	15	16	17	18	19	20	21	22	23	24	25	26	27	28	29	30	31
		Day of month																														
MARVINE	2.20		.16	.26			.05		.12	.26	.23	T	T	T	.35	.02	.06	T	T	.07	.13	T	.06	.06		.02	.03	.26	T	.06		
MAYBELL	1.40		.21	.26						.43		.03		.04	.14		T					.06	.13			.05	.03	.02	T			
MEEKER	1.84	T	*	.46			.05		T	.21	.12	.06		T	.15		.04	.03			.06		.23			.17	.01	.25				
MESA VERDE NP	2.67		.93	.20						.40	.05									.15	.42			T	.05	T	.05	.23		.19		
MONTE VISTA	.37			.13						.01											.14			.02						.07		
MONTROSE NO 1	1.07		.07	.02			.01			.19		.01			.02						.09		.18			.02		.22		.24		
MONTROSE NO 2	.93		.01	.09			T			.26		.01			.01						.09		.18			.02		.09	.10	.07		
MONUMENT 2 WSW	0 3.25	T	T	.70	.10					.09	T	.02	.20	T	1.09			T	T		.05		.69	T	T	T	.02	.15	D .07	.07		
NORTHDALE	.59		.25							.02											.01	.16					.02			.13		
NORTH LAKE	2.13		T	.46	.03					.15		.28			.21		.10	.16			.30		.07	.05		.01	.13	.03		.15		
NORWOOD	1.73		.07	.04						.20	.02	.01			.04		T			.09	.33		.26	.02		.08	.09	.10		.38		
OROWAY	1.67											T	.01		*	1.00					.31	.11		.05			.10	.07		.02		
OTIS 11 NE	0 1.22	.10	.28	0.40	T										.23			T					.08	.08			.05	T				
DURAY	2.57		.15	.73			T			.42	.15	T			.15		.03	T		T	.09		.38	T	T	.05	.06	.18		.18		
PAGOSA SPRINGS	1.87		.66	.04						.16										.09	.10		.05	T	T	.02	.21	.18		.36		
PALISADE 1 S	.92		.12	T						.40	T				.06							.15				.02	.07	.08		.02		
PALISADE LAKE 2 SSE	1.57		.44							.19										.15			.18				.22	.11	T	.28		
PAONIA	1.83		.30	.05						.20	.15	.11			.01						.11		.14			.06	.09	.43		.18		
PARADOX	2.08		.83							.21											.56	T	.01			.09	.21	T		.17		
PARKER 9 E	1.05			.35						T			T		.40						T		.25	T			T	T		.05		
PARSHALL 10 SSE	1.63			.25					T		T	T			.19		.03	T			.23		.22	.08	T	T	.10	.41	T	.12		
PENROSE 3 NNW	.31		.02												.04								*	.23			.01	.01	T	T		
PITKIN	1.90		.20							.40	.05						.20						.25				.20	.50		.10		
PLACERVILLE	1.99			.60					*	.55										.24										.60		
PUEBLO WB AP //R	.68		.02	.05						T		T		.02	.25		T	T		.04	.07		.10	.02	T	.03	.03	.04	T	.01		
PUEBLO CITY RES	.66			.08									.01		.30			T	T		.10			.10			.02	.01	.04	T		
PUEBLO ORDNANCE DEPOT	.62		.14		.02			.06				.04						.04			.04		.03			.09		.03	.03	.10		
PYRAMID	2.52			.45						.60			.14			.46	T	T		.12			.18	.10				*	.37	.10		
RANGELY	1.00								T						.30					T		.35				.35	T					
RED FEATHER LAKES 6 SE	.68	T	.01	.02						.03	T	.07			.13		.03	.04		T	.05		.08		T	.05	.03	.12	.02	T		
RICO	3.23								.15	1.00	.05									.05	.18	.12	.25	T	.05	.15	.20	.70	.03	.30		
RIFLE 2 ENE	1.26		.26				T		T	.14	.05				.04		T	T		T			.02			.07	.32	.30	.02	.04		
ROCKY FORD 2 ESE	1.16			.02	T										.45	.05				T	.43	T	T	T	T	T	.06	.03	.05	.07		
ROGGEN 2 S	.86			.11									.02	.03	.22						T		.18	.20			.02	T	.05	.03		
RUSH 2 NNE	.71														.45					T			.26	T	T	T	T	T	T	T		
RYE	2.26			.60									.05		.77		.14				.39		.12	T			T	.09		.10		
SAGUACHE	.46		.07							.03	.06										.15		T	.05			.10					
SALIDA	.32			.08						.03											T		.05	.04	T		T	.06		.06		
SARGENTS	1.41	T	.10	.03						.31	.03				.13		T				T		.31	T	T	.05	.26	.06	T	.13		
SEDALIA 4 SSE	5.70											.27			2.89	T							2.40	.14	T	T	T	T	T	T		
SEDGWICK 5 S	1.23	.25		.53	.10										.11			.07		.02	.04		.01	.10			T	T				
SHOSHONE	2.11		.11				T		.07	.62	.22	T		T	.03		.06			T	T	.03	.21	T		.03	.21	.25	.06	.21		
SILVERTON	2.29		.37							.60	.37	T								.05	.10		.10			.10	.16	.16	T	.28		
SPRINGFIELD	1.48				.81							.04	T	.11	.15						.25			.02			.02	.03	.03	.02		
SPRINGFIELD 7 WSW //	1.48			.39	.40							T	T		.24	.01					.18		.02				.09	.08		.07		
SPRINGFIELD 8 S	1.05			.65											.17						.17							.05	.01			
STATE TURKEY EXP FARM	1.71		.85							.13								.01		.19							.20	.33				
STEAMBOAT SPRINGS	3.31		.18	.20			.12		.47	.43	.30	.17	.03		.22		.26	.06			.07	.10	.33				.10	.14		.08		
STERLING	.58	.17		T	.08				.04						.14	.02					.03			.08				.02	T			
STONINGTON	.57			.39	.04										.07						.01		T				.03	.02	.01	T		
STRATTON 3 NE	2.14	.03		.50	.50										.32					T	.18		.15	.24			.05	.13		.04		
SUGAR LOAF RESERVOIR	2.89			T			.10		.26	.74	.25	.06		.05	.07	.19	.17			.03			.15			.04	.25	.25	.15	.13		
TACOMA	1.66		.54	.02						.30	.05									.03	.06		.12		.02	.07	.14	.15	T	.16		
TACONY 7 SE	-	-	-	-	-	-	-	-	-	-	-				.06		T				.04		.04	T		T	T	T				
TAYLOR PARK	2.40	T	.25			T			.65	.15	T	T		.05	T				T			T	.15		T	.15	.40	.15	.10	.35		
TELLURIDE	2.20		.11	.19						.52	.27	T			.06						.06		.17	.02		.17	.27	.13		.23		
TRINIDAD	.90			.44	.02							T			.12	T	T	.04			.18		T	T	T		.07	.02		.01		
TRINIDAD FAA AP	.99		.09	.31	.01							T	.08	T	.17		.02			T	.20		.01	T	T	.07	T	T	T	.03		
TROY 1 SE	.91			.10	.30								T		.28							.16					.01	.04		.02		
TWIN LAKES RES	.77			.03				.03		.28	T	T					T				T	.10	.11					.16		.06		
TWO BUTTES 1 NW	1.19			.45	.15										.22							.15						.10	.10	.02		
VALLECITO DAM //	2.52		.93	.01						.18	.06									.12	.20		.11		.07	.02	.20	.3	T	.32		
VONA	1.75			T	.66										.10	.32					.11			.40			.02	.07	.07			
WAGON WHEEL GAP 3 N	.67		.05	.05						.12		T									.05		.05		T		.25			.10		
WALDEN	.27			.11					.04			.05			.05		T	T											T	.02		
WALSENBURG POWER PLANT	2.09			.73	.07					T		.01	T		.54		.07				.25	*	.02			T	.07	.1	.11	.12		
WATERDALE	.76			.08								.01			.13					.10		.24	.05				.05	.05	.05			
WESTCLIFFE	1.37			.44						.04			.03		.19						.20	.04	.22	.04	.02		.03	.05		.07		
WETMORE 2 S	0 1.80			.38						T		T	.07		.72		T			T	.08	T	.20	T	T	T	T	D .35	T			
WINDSOR	.52			.16									.07		.06								*	.10			.02	*		.11		
WINTER PARK	3.42			.32	.06		.04		.33	.43	.03	.07	.12	.02	.48	T	.16	.02			T	T	.27	T		.03	.04	.36	.34	.30		
WOLF CREEK PASS 1 E	4.18		.34							.86	.12									.71			.47		.05	T	.44	.63	T	.56		
WOLF CREEK PASS 4 W	4.87		.52	.83						.83		.21									.65		.33			.20	.41	.57	.32			
WRAY 3 WNW	1.02	.18	T	.17	.23					T					.20					T	T		.13	T			.03	.08	T			
YAMPA	1.50		.05	.05			.10		.03	.40	.07	.04	.01		.09	T	.08	.01			.04	.03	.24	T			.01	.20	.02	.03		
YUMA	1.90	.27		.44	.32	T			T	T	T		T		.19	.27					T		T	.29	T		T	.09	.03	T		

SUPPLEMENTAL DATA

Station	Wind direction: Prevailing	Wind direction: Percent of time from prevailing	Wind speed m. p. h.: Average	Wind speed m. p. h.: Fastest mile	Wind speed m. p. h.: Direction of fastest mile	Wind speed m. p. h.: Date of fastest mile	Relative humidity averages percent: 5:00A MST	Relative humidity averages percent: 11:00A MST	Relative humidity averages percent: 5:00P MST	Relative humidity averages percent: 11:00P MST	Number of days with precipitation: Trace	.01–.09	.10–.49	.50–.99	1.00–1.99	2.00 and over	Total	Percent of possible sunshine	Average sky cover sunrise to sunset
ALAMOSA WB AIRPORT	-	-	-	-	-	-	78	62	62	-	5	6	3	0	0	0	14	-	6.2
COLORADO SPRINGS WB AIRPORT	N	23	10.8	++38	NNW	9	69	51	56	70	10	8	2	0	0	0	20	-	7.6
DENVER WB AIRPORT	SSW	19	9.9	27	NE	22	71	51	50	67	4	10	3	1	0	0	18	64	7.8
GRAND JUNCTION WB AIRPORT	ESE	22	7.6	27	W	9	71	57	51	69	5	6	5	0	0	0	16	58	7.3
PUEBLO WB AIRPORT	W	11	7.5	47	W	9	81	62	68	81	6	10	2	0	0	0	18	60	7.0

++ FASTEST OBSERVED ONE MINUTE WIND SPEED. THIS STATION IS NOT EQUIPPED WITH AUTOMATIC RECORDING WIND INSTRUMENTS.

See reference notes following Station Index.

DAILY TEMPERATURES

Station		Day Of Month 1	2	3	4	5	6	7	8	9	10	11	12	13	14	15	16	17	18	19	20	21	22	23	24	25	26	27	28	29	30	31	Average
AKRON FAA AP	MAX	38	33	33	32	35	38	43	42	41	30	39	40	49	35	38	35	34	32	20	23	40	18	13	15	14	6	9	11	21			29.
	MIN	24	28	28	13	10	23	23	32	18	14	18	14	25	9	6	20	12	4	10	7	12	4	-13	-17	-12	- 8	-13	-18	-19			8.
ALAMOSA WB AP	MAX	39	33	34	34	29	37	38	38	35	34	35	31	35	30	30	27	23	21	30	33	27	26	20	21	25	32	33	34	30			30.
	MIN	-12	8	19	3	-15	- 8	-11	- 4	6	- 4	-12	- 7	- 7	1	-12	-10	- 9	-22	- 9	- 5	-15	-10	-23	-18	-23	- 3	4	-12	8			- 7.
ALLENSPARK	MAX	37	38	38	35	37	39	42	40	34	34	31	30	36	36	30	21	21	24	31	32	28	20	15	13	15	12	16	20	18			28.
	MIN	10	23	19	7	5	21	21	30	20	18	5	10	20	13	10	10	7	3	4	- 1	8	4	-15	-20	0	- 6	- 4	2	-10			7.
ALTENBERN	MAX	39	37	38	39	31	45	40	44	44	41	42	37	35	33	34	35	37	31	46	37	35	32	24	32	26	29	34	28	35			35.
	MIN	7	21	19	3	- 2	8	6	21	24	20	8	4	10	9	- 1	12	3	- 4	17	19	6	14	0	- 5	2	12	13	-11	- 1			8.
ARBOLES	MAX	46	44	44	37	40	42	45	45	35	41	40	39	41	42	39	40	33	33	39	36	31	37	44	32	20	40	40	40	34			38.
	MIN	12	27	23	5	0	3	10	11	31	13	9	8	11	10	9	11	6	4	22	13	11	7	17	2	4	15	25	12	24			12.
ASPEN	MAX	39	40	33	33	39	36	39	42	43	33	35	39	33	28	34	27	23	35	40	32	35	28	22	16	18	22	29	32	34			32.
	MIN	18	20	16	3	- 2	11	12	5	21	12	12	- 2	- 5	14	- 2	10	- 1	- 5	-10	10	4	10	- 8	- 9	-10	- 3	- 7	- 3	- 4			3.
BAILEY	MAX	43	40	37	35	46	42	53	50	45	39	34	40	44	39	40	29	26	37	42	25	42	25	15	23	20	12	23	25	30			34.
	MIN	6	18	21	5	- 5	17	23	23	23	8	7	- 5	24	12	-15	12	-12	-16	2	11	- 4	10	-20	-27	-16	- 7	- 2	-20	-15			2.
BOND	MAX	43	36	36	36	33	37	44	49	41	40	37	37	36	37	36	35	27	33	40	37	37	34	25	23	22	24	25	36	32			34.
	MIN	8	22	23	4	- 1	17	7	26	22	14	16	0	11	21	2	16	1	- 7	12	20	11	11	0	- 6	- 4	6	13	-11	- 7			8.
BONNY DAM	MAX	36	37	35	34	34	39	39	45	43	39	31	35	41	46	29	38	36	35	30	16	21	38	10	14	12	13	11	12	11			29.
	MIN	28	25	30	30	17	17	19	19	31	14	14	14	16	26	6	6	20	4	4	11	- 1	8	1	-12	-20	-18	-12	-17	-18			9.
BOULDER	MAX	48	40	43	46	46	52	63	59	55	42	41	49	53	45	48	41	35	35	34	33	46	39	21	21	18	14	12	12	24			38.
	MIN	30	23	31	26	26	32	26	37	37	22	26	18	30	25	22	29	21	12	17	18	17	12	1	1	1	0	1	- 5	- 5			18.
BRANSON	MAX	44	42	38	35	42	38	60	55	55	40	30	40	44	38	44	34	33	31	36	32	42	30	17	18	19	15	14	20	15			34.
	MIN	19	27	22	23	10	22	20	35	32	20	17	17	23	22	10	19	9	3	13	10	6	4	- 8	- 6	- 5	- 8	- 6	- 6	- 6			11.
BUENA VISTA	MAX	44	40	38	40	44	42	52	48	46	40	46	40	43	40	39	38	26	30	36	34	39	38	31	21	23	31	30	31	28			37.
	MIN	8	22	22	20	9	24	16	31	24	- 1	0	6	23	20	12	20	- 1	- 6	7	10	13	13	-11	-18	-10	1	2	2	0			8.
BYERS	MAX	42	36	34	37	47	44	58	50	48	36	40	46	54	41	46	37	36	37	29	31	47	37	17	20	20	15	12	17	27			35.
	MIN	26	23	28	20	20	20	21	28	29	19	15	11	24	16	16	17	16	6	13	14	9	6	- 5	-11	-13	- 6	-13	-19	-13			10.
CANON CITY	MAX	50	45	45	48	52	50	63	60	57	45	43	50	56	51	52	49	37	40	35	33	48	45	24	22	20	14	17	17	18			40.
	MIN	24	24	31	30	22	28	28	35	38	26	19	17	34	31	20	25	12	12	15	20	19	15	- 2	- 4	- 5	2	- 4	- 8	0			17.
CEDAREDGE	MAX	43	43	39	35	35	39	43	47	42	40	39	37	37	39	40	37	34	35	45	39	37	35	29	25	27	37	34	39	33			37.
	MIN	17	30	21	10	9	19	14	27	28	24	19	13	19	19	13	21	9	7	22	23	16	15	8	8	10	14	21	7	18			16.
CENTER	MAX	33	36	35	44	29	42	33	35	38	30	34	30	35	30	30	33	26	22	30	33	28	29	20	17	20	29	36	34	32			31.
	MIN	- 7	1	20	15	- 8	- 2	- 3	- 1	21	- 3	- 1	3	- 3	12	0	-10	- 2	-16	- 5	8	5	- 2	-11	-10	-14	0	5	-12	1			- 0.
CHEESMAN	MAX	43	43	38	40	48	45	57	56	49	41	36	46	49	42	47	40	29	40	44	29	44	40	21	27	28	15	28	29	29			38.
	MIN	17	23	25	9	- 9	14	3	21	22	17	7	- 8	18	21	-15	19	-12	-15	2	13	- 4	8	-15	-25	-19	- 5	-16	-27	-20			1.
CHERRY CREEK DAM	MAX	39	36	32	37	40	42	56	56	49	38	40	43	52	42	49	42	36	34	31	28	42	39	19	19	20	12	11	16	25			35.
	MIN	25	19	27	9	3	24	17	30	30	16	19	10	24	20	4	18	4	1	10	13	8	11	-12	-14	-10	- 9	-14	-18	-13			8.
CHEYENNE WELLS	MAX	45	42	38	33	39	37	42	45	43	39	40	41	48	38	37	42	35	30	24	24	30	23	30	10	15	20	19	13	17			32.
	MIN	27	25	18	19	19	22	23	22	32	15	18	19	22	20	10	21	12	8	15	8	4	5	2	- 9	- 7	- 2	0	-15	-12			11.
CIMARRON 3 SE	MAX	38	38	38	34	31	36	43	43	43	42	39	33	34	33	36	35	32	28	35	32	42	30	31	24	22	28	29	29	34			34.
	MIN	- 4	19	21	11	-18	- 5	-10	21	24	19	-10	-16	0	- 2	-15	12	-19	-24	8	- 8	0	0	- 3	- 3	0	- 1	10	15	18			1.
CLIMAX 2 NW	MAX	24	26	19	21	28	24	33	30	29	17	17	19	29	18	20	27	8	18	22	15	17	13	10	5	8	11	10	10	21			18.
	MIN	4	10	5	0	- 3	4	0	21	10	3	1	- 7	2	5	- 7	1	-13	-14	2	1	- 6	1	-14	-19	-15	5	2	- 5	- 3			- 1.
COCHETOPA CREEK	MAX	33	35	38	33	28	23	35	35	41	32	36	25	22	30	29	27	27	20	20	39	27	35	21	24	18	19	30	33	32			29.
	MIN	- 3	5	15	- 2	-13	0	- 7	5	18	1	4	-15	- 5	8	-14	- 8	-22	-23	-12	7	- 3	10	3	-12	-12	- 5	8	- 8	10			- 2.
COLLBRAN	MAX	42	39	41	39	30	46	43	44	46	40	42	39	38	36	37	36	34	30	40	36	35	30	26	26	27	32	32	33	29			36.
	MIN	16	25	24	10	23	22	15	29	28	24	14	9	14	20	6	12	6	0	14	25	12	12	0	- 2	3	12	19	4	6			13.
COLORADO NM	MAX	38	38	38	40	39	42	40	41	39	42	40	39	40	43	33	34	38	36	32		34	32		33			40	40	35			37.
	MIN	20	26	16	18	18	16	20	26	24	25	21	22	21	20	14	14	13	9	12		13	12		14	5			7	13			16.
COLO SPRINGS WB AP	MAX	41	43	35	36	44	47	59	48	47	35	39	44	54	30	44	33	29	29	30	26	43	29	14	13	19	6	12	14	15			33.
	MIN	23	20	28	19	12	19	18	32	22	13	17	8	21	8	6	14	10	8	14	9	8	6	0	- 4	- 4	- 3	- 8	-11	- 4			10.
CONEJOS 3 NNW	MAX	38	36	35	37	33	40	40	45	38	42	39	35	33	36	31	33	25	24	29	36	35	36	29	20	21	30	33	33	30			33.
	MIN	- 5	16	14	3	- 6	- 5	- 4	4	8	19	1	- 3	- 3	0	- 4	0	-10	-16	- 6	5	- 5	- 2	-17	- 6	-12	1	17	- 4	10			- 0.
CORTEZ	MAX	46	39	36	38	41	41	45	47	45	42	42	43	41	37	40	36	32	38	36	35	38	37	29	26	31	40	39	40	36			38.
	MIN	16	31	21	- 1	1	11	8	20	28	19	12	12	13	20	8	14	6	8	27	22	0	4	- 3	- 5	1	19	19	9	25			12.
CRAIG	MAX	32	37	35	26	30	38	38	42	38	37	35	33	36	30	28	32	28	27	40	30	31	25	18	17	23	18	15	26	19			29.
	MIN	2	20	1	-15	-16	9	2	30	18	18	10	- 6	20	- 1	- 3	0	- 7	-12	16	7	9	11	0	-14	2	0	- 9	-17	-20			1.
CRESTED BUTTE	MAX	35	32	32	23	25	30	35	35	36	34	30	26	31	28	29	23	22	20	29	26	33	26	20	18	15	23	20	26	25			27.
	MIN	3	15	15	- 7	-17	10	13	21	19	15	-17	-15	6	5	-13	13	-22	-23	- 1	5	0	9	- 5	-19	-10	6	12	0	13			1.
DELHI	MAX	43	42	35	35	35	35	46	50	54	42	42	42	50	38	42	37	35	39	29	24	39	32	15	24	16	12	15	12	25			34.
	MIN	15	13	28	26	- 1	17	11	35	37	12	17	15	20	23	4	15	3	3	8	13	2	3	-18	-15	-17	-12	-11	-15	-17			7.
DEL NORTE	MAX	29	30	37	38	32	40	36	40	39	29	36	31	34	34	31	30	27	24	27	35	30	29	18	19	17	35	41	37	29			31.
	MIN	6	11	24	16	3	4	9	9	18	11	4	7	8	11	3	1	1	- 7	0	17	5	7	- 6	- 3	- 6	3	13	- 2	11			6.
DELTA 1 E	MAX	40	39	43	38	35	43	42	41	46	45	43	41	35	39	40	39	37	38	42	42	39	35	33	32	32	41	36	35	31			38.
	MIN	10	27	28	17	18	12	15	27	30	28	24	17	19	27	14	20	12	9	25	25	12	21	13	15	15	16	25	5	20			18.
DENVER WB AP	MAX	43	37	38	43	44	47	59	60	49	39	41	48	55	34	47	36	36	36	29	30	46	31	18	18	19	8	11	14	23			35.
	MIN	26	23	29	17	15	25	26	35	26	21	24	16	31	12	12	25	13	8	17	16	15	8	0	- 6	- 5	- 3	- 7	-11	- 9			13.
DENVER WB CITY	MAX	43	38	36	41	46	46	60	60	50	37	39	46	54	30	46	37	37	35	27	28	46	32	14	18	14	6	6	11	18			34.
	MIN	31	24	31	22	19	29	31	40	28	23	26	18	30	16	15	21	16	11	17	17	18	8	4	0	2	- 1	- 2	- 5	- 3			16.
DILLON 1 S	MAX	39	34	29	26	32	30	43	38	30	29	28	30	41	24	31	20	17	27	34	29	26	15	14	11	20	20	18	20	30			27.
	MIN	- 1	7	14	- 3	-18	14	-10	28	18	- 2	2	-11	13	12	-17	10	-13	12	6	- 2	- 5	7	-20	-29	-12	1	8	-12	-17			- 0.
DURANGO	MAX	44	40	44	38	39	43	44	45	40	45	46	44	37	46	41	40	37	37	37	42	39	34	34	32	27	38	43	44	35			39.
	MIN	8	26	17	- 1	1	6	4	12	28	15	8	12	8	8	6	10	7	1	20	14	5	6	- 2	9	3	14	23	8	23			10.
EADS	MAX	44	44	35	35	40	45	43	41	44	40	40	42	48	40	30	40	38	32	30	25	32	25	25	18	20	12	10	8	12			32.
	MIN	22	25	30	29	15	23	20	22	32	16	19	16	25	23	5	12	10	0	14	10	- 2	5	-14	-15	-19	- 4	0	-15	- 2			10.
EAGLE FAA AP	MAX	36	34	42	37	32	40	41	44	36	37	38	37	38	34	35	33	29	33	39	33	33	25	25	25	25	26	28	30	24			33.
	MIN	9	23	14	0	- 7	10	5	26	21	13	4	1	13	9	4	4	0	- 6	15	10	12	14	- 2	- 8	-10	2	4	- 4	-12			5.
EDGEWATER	MAX	44	46	41	42	41	49	64	60	56	44	44	48	56	42	48	46	46	39	36	32	49	40	21	21	20	12	12	18	24			39.
	MIN	32	24	31	20	15	30	25	33	35	22	24	4	32	24	8	26	12	5	17	17	12	14	0	- 5	- 4	- 1	- 2	-11	- 9			14.

See Reference Notes Following Station Index

DAILY TEMPERATURES

Station		Day Of Month 1	2	3	4	5	6	7	8	9	10	11	12	13	14	15	16	17	18	19	20	21	22	23	24	25	26	27	28	29	30	31	Average
ESTES PARK	MAX	34	40	38	38	38	39	47	46	41	36	35	36	38	36	32	28	25	29	34	31	31	27	16	18	18	12	21	20	22			31.2
	MIN	15	29	22	11	1	27	26	34	27	24	6	9	29	18	16	17	10	8	7	16	4	11	-11	-22	7	-7	-2	-2	-15			10.9
EVERSOLL RANCH	MAX	51	49	44	35	44	45		56	57	38	42	47	59	43	47	44	40	41	43	42	53	43	20	22	28	22	21	24	21			40.0
	MIN	29	33	33	32	26	26		24	32	24	21	21	23	23	8	23	25	16	26	17	14	12	4	6	-1	4	13	-6	9			18.5
FLAGLER 2 NW	MAX	42	37	32	33	43	39	46	44	40	32	37	45	51	37	44	37	37	29	20	24	38	28	20	15	20	6	14	13	20			31.8
	MIN	26	24	27	25	11	22	19	33	30	13	19	12	21	21	5	14	12	2	-1	6	2	2	-10	-12	-17	-6	-14	-20	-19			8.5
FOROER 8 S	MAX	38	37	37	37	48	47	50	47	50	41	42	47	56	44	41	36	37	33	25	28	37	27	18	20	24	10	16	19	21			34.9
	MIN	28	27	31	28	13	23	18	31	28	21	14	15	22	26	1	10	5	1	14	16	-3	6	-14	-16	-17	0	4	-19	-11			10.4
FORT COLLINS	MAX	41	38	41	45	43	48	56	50	47	40	41	46	51	42	47	41	35	34	32	32	45	37	16	16	19	13	11	9	16			35.6
	MIN	25	25	30	22	13	27	17	33	32	19	18	10	28	24	14	29	16	11	18	12	14	13	2	4	4	-9	0	-16	-18			14.4
FORT LEWIS	MAX	39	32	42	42	38	41	43	42	42	35	37	40	39	35	37	30	29	29	30	35	33	25	27	27	30	26	21	29	30			34.0
	MIN	8	19	3	-4	-3	3	5	3	3	20	2	3	2	1	0	1	-8	-6	15	15	5	7	-10	-8	-8	-4	-2	0	20			2.8
FORT LUPTON	MAX	43	38	38	41	45	48	62	60	55	43	40	48	49	45	45	42	35	37	33	34	45	40	18	19	18	13	11	12	17			37.0
	MIN	30	24	31	19	15	25	24	35	36	23	22	13	29	20	10	24	15	10	17	13	15	10	-4	-9	-8	-3	-3	-15	-12			14.0
FORT MORGAN	MAX	44	38	37	36	44	44	47	52	46	48	36	43	47	54	35	45	41	41	38	26	34	45	33	21	17	15	10	12	12			35.9
	MIN	26	26	27	28	17	20	22	24	31	16	17	16	21	26	7	15	21	11	15	14	14	10	-4	-12	-11	-4	-9	-19	-19			11.9
FRASER	MAX	30	28	27	28	30	30	32	39	31	24	28	28	32	27	32	21	15	22	32	23	27	20	19	9	14	19	18	15	27			25.1
	MIN	-3	2	12	-7	-28	17	-17	18	19	9	2	-3	12	15	-24	9	-12	-34	-12	1	3	7	-22	-31	-15	-6	7	-9	-34			-4.3
FRUITA 2 N	MAX	43	37	45	44	37	48	46	43	47	46	48	44	39	41	42	42	39	38	46	45	41	36	33	33	30	38	35	34	33			40.4
	MIN	14	27	30	14	18	19	19	26	31	26	23	20	19	20	17	19	14	15	27	22	15	16	12	6	18	19	20	-8	6			18.1
GATEWAY 1 SW	MAX	49	43	45	45	40	50	44	50	55	49	48	45	42	43	46	43	40	40	47	46	41	39	34	34	33		42	43	35			43.3
	MIN	19	31	29	18	20	23	22	28	30	29	23	21	22	30	18	20	16	17	29	28	19	10	9	9	17		24	15	12			21.0
GEORGETOWN	MAX	34	37	32	40	39	38	44	43	42	32	32	34	40	35	26	26	23	30	38	27	31	27	17	18	20	12	20	22	32			30.7
	MIN	15	26	18	13	12	23	25	32	22	20	13	12	19	17	13	13	1	-1	7	4	13	9	-12	-17	-3	-3	2	-2	-6			9.8
GLENWOOD SPRINGS 1 N	MAX	39	36	40	36	36	43	45	43	42	39	36	37	38	39	37	35	33	35	43	37	37	30	25	24	24	28	27	30	30			35.3
	MIN	15	31	26	12	11	24	19	31	32	26	24	17	22	19	14	24	5	3	22	24	20	20	10	7	10	17	21	11	7			18.1
GORE PASS RANCH	MAX	37	34	36	30	24	36	33	40	40	36	36	34	36	30	26	26	24	23	32	30	31	21	14	18	19	20	22	12	15			26.1
	MIN	10	13	12	-5	-15	17	-1	15	19	8	7	-5	16	13	-9	11	-11	-22	-9	10	5	8	-19	-9	-7	-5	7	-18	-23			0.4
GRAND JUNCTION WB AP	MAX	41	38	41	42	37	40	45	45	44	43	43	41	38	38	40	36	36	34	42	42	39	33	31	30	30	35	30	27	30			37.8
	MIN	20	29	26	18	18	23	22	29	32	30	29	24	24	24	18	22	16	14	28	25	20	18	14	13	17	22	9	7	15			20.9
GRAND LAKE 1 WNW	MAX	35	32	30	29	29	27	28	35	33	30	26	28	31	30	21	26	16	23	36	27	23	26	21	12	16	22	18	17	31			26.1
	MIN	4	14	16	4	-15	18	-6	4	19	8	4	-2	10	15	-13	6	-11	-24	-5	-6	9	-4	-13	-21	-7	-10	-8	-9	-22			-1.6
GRAND LAKE 6 SSW	MAX	29	31	28	25	20	26	24	36	35	30	27	25	31	28	22	19	15	18	28	24	22	22	14	10	12	14	16	15	20			23.0
	MIN	5	13	16	0	-18	18	-5	23	21	8	4	-5	12	15	-13	4	-10	-22	-6	-6	9	9	-13	-21	-5	-7	7	-12	-22			0.0
GREAT SAND DUNES NM	MAX	33	35	41	38	35	39	38	45	39	31	34	32	34	30	33	28	24	25	35	31	27	24	19	15	18	29	30	30	29			31.1
	MIN	8	16	18	18	4	9	14	13	24	14	9	5	11	18	0	8	-7	-7	-1	14	5	8	-6	-10	-7	2	21	0	15			7.4
GREELEY	MAX	46	40	36	38	43	42	48	49	51	48	34	41	44	55	37	48	38	36	37	31	35	45	20	20	15	19	9	11	10			35.4
	MIN	31	24	26	25	17	22	20	20	36	23	22	6	10	26	13	17	16	13	16	15	15	20	1	-9	-5	1	-4	-14	-13			13.4
GREEN MOUNTAIN DAM	MAX	39	34	37	34	30	36	36	42	41	34	33	36	35	36	34	32	22	28	30	28	43	31	15	15	16	17	20	25	24			30.4
	MIN	12	22	20	-1	-5	20	2	5	24	16	16	3	20	17	-2	14	1	-12	6	14	10	11	-12	-14	-3	-1	10	-7	-20			5.7
GROVER 10 W	MAX	37	35	33	37	47	42	58	52	45	40	41	47	53	40	46	36	34	35	25	32	40	31	15	17	20	14	12	15	14			34.2
	MIN	26	25	27	22	19	29	10	32	30	17	19	13	28	24	8	19	17	5	9	14	11	11	0	-7	-5	-3	4	-8	-12			13.2
GUNNISON	MAX	35	35	34	30	24	39	35	40	41	34	28	26	30	31	25	32	22	15	39	32	35	29	27	19	18	27	31	30	29			30.1
	MIN	-10	14	1	-9	-22	-1	-11	9	22	6	1	-22	-4	-3	-17	-10	-24	-27	-7	-12	-5	10	2	-15	-13	-3	10	-11	12			-4.8
HAYDEN	MAX	32	37	33	23	26	37	38	40	40	37	34	28	36	35	27	28	25	27	40	34	30	27	22	15	23	15	18	28	20			29.5
	MIN	-5	10	17	-20	-20	17	-2	25	20	12	10	-13	11	10	-14	8	-7	-19	7	9	11	12	-6	-19	-5	-9	-3	-19	-24			-0.2
HERMIT 7 ESE	MAX	29	30	28	29	25	30	32	45	40	34	26	28	32	30	34	28	28	30	30	28	34	25	22	27	31	31	29	34	28			30.2
	MIN	-17	8	14	-9	-20	0	-12	5	14	-11	-20	-17	3	-9	-14	0	-22	-30	-7	17	-17	-5	-29	-15	5	5	9	-14	6			-6.3
HOLLY	MAX	51	46	50	35	37	44	46	50	52	48	33	41	46	52	25	39	39	40	29	36	25	34	14	23	17	18	19	12	18			35.1
	MIN	30	30	30	30	25	21	24	30	31	20	20	22	23	20	2	2	8	6	8	19	-4	0	-6	-15	-17	-15	-2	-18	-11			10.8
HOLYOKE	MAX	35	37	33	36	40	43	46	49	39	34	35	46	50	33	45	40	37	40	20	29	43	21	15	22	15	9	10	22	23			32.7
	MIN	24	24	29	26	12	20	19	34	20	12	13	11	27	24	10	24	18	8	10	7	6	6	1	-11	-16	-7	-10	-13	-11			10.9
HOT SULPHUR SPR 2 SW	MAX	35	38	32	31	27	34	31	40	40	32	33	32	34	30	30	25	22	26	21	28	34	23	17	15	17	18	18	17	19			27.6
	MIN	8	8	9	1	-9	10	2	23	20	9	0	8	19	10	-8	-8	-7	-17	-10	4	6	7	-12	-18	-4	11	8	-15	-10			1.6
IDAHO SPRINGS	MAX	45	40	35	36	41	43	48	51	45	40	34	41	45	32	39	32	28	36	33	23	40	31	14	23	18	9	18	18	20			33.0
	MIN	7	15	18	7	2	24	22	28	23	16	8	7	23	11	1	15	-4	-6	4	8	5	5	-13	-19	-3	-6	-3	-11	-12			5.9
IGNACIO 1 N	MAX	43	40	42	36	36	38	39	43	40	41	40	40	38	44	39	38	32	31	38	36	36	34	30	26	27	37	37	41	37			37.2
	MIN	5	24	13	-5	-7	-4	-3	4	27	11	3	3	6	4	2	6	-3	-3	19	20	-1	7	-7	8	-3	14	21	6	22			6.5
JOHN MARTIN DAM	MAX	40	38	33	35	38	44	47	47	43	42	39	45	51	49	28	35	37	31	26	24	28	25	14	14	14	12	17	13	14			31.8
	MIN	28	25	30	31	21	23	19	31	25	22	22	22	27	25	3	4	10	5	9	13	-5	9	-12	-15	-15	3	7	-21	-10			11.6
JULESBURG	MAX	48	47	33	38	40	42	42	54	47	39	33	43	43	37	48	41	38	36	20	29	31	37	19	19	17	11	13	16	24			34.0
	MIN	24	24	21	30	15	24	19	33	22	12	12	7	22	23	12	26	13	9	10	6	4	7	3	-15	-12	-10	-8	-12	-11			10.7
KASSLER	MAX	42	40	37	42	48	46	58	58	56	41	41	48	56	48	47	44	37	38	29	27	46	43	20	13	17	12	11	14	23			37.3
	MIN	28	22	30	11	15	22	19	33	35	16	21	4	26	23	8	23	9	8	9	17	14	11	-3	-4	-13	-3	-14	-15	-12			11.7
KAUFFMAN 4 SSE	MAX	35	31	34	35	40	41	55	43	45	37	42	44	54	40	45	38	35	37	26	33	45	36	16	24	19	9	12	13	22			34.0
	MIN	22	23	25	22	17	24	22	32	28	11	14	13	22	24	13	22	16	0	13	12	13	8	-9	-10	-11	-7	-9	-16	-14			11.0
KIT CARSON	MAX	45	38	33	32	45	41	46	44	41	31	37	46	50	39	42	35	35	33	21	22		25	12	18	24	13	12	15	18			31.9
	MIN	29	26	29	27	15	22	15	30	28	16	18	27	23	25	4	10	11	1	16	11		5	-2	-14	-20	-4	5	-22	-16			11.3
LA JUNTA FAA AP	MAX	41	35	37	35	40	47	46	47	53	36	42	44	53	40	35	42	37	28	30	28	32	19	19	19	16	17	23	15	16			33.5
	MIN	24	27	32	25	19	21	17	32	29	22	23	21	25	24	3	7	12	6	17	10	2	-5	-13	-12	-16	2	-10	-13	-13			11.0
LAKE CITY	MAX	33	35	35	29	29	36	45	47	38	39	37	36	35	30	35	30	24	25	29	31	39	30	25	23	13	27	28	35	28			31.9
	MIN	-4	-3	-1	-3	-11	-6	-2	12	1	14	2	6	11	2	-7	-8	-12	14	1	-7	-7	-3	-10	-20	-15	-9	-2	-7	5			-2.4
LAMAR	MAX	43	41	34	37	41	46	49	48	46	35	42	46	52	36	32	41	37	32	32	25	33	18	16	18	19	14	18	14	16			33.1
	MIN	29	28	31	28	22	24	22	29	29	21	22	22	25	17	2	0	8	2	12	5	-3	0	-14	-18	-19	-3	8	-21	-6			10.4
LAS ANIMAS 1 N	MAX	44	37	36	37	45	47	53	50	51	41	41	48	54	46	34	38	37	35	29	25	39	23	17	19	15	15	21	11	15			34.6
	MIN	22	25	33	31	15	20	17	28	30	23	20	20	24	26	-3	-1	6	-1	2	15	-10	-7	-17	-18	-17	3	8	-23	-16			8.7
LEADVILLE	MAX	29	34	24	27	32	25	39	35		26	27	26	35	20	28	16	15	23	28	19	24	12	19	9	16	20	15	17	22			23.6
	MIN	8	16	9	5	-1	6	4	25	13	8	3	-6	10	0	-5		-11	-11	2	3	2	-2	-12	-19	-12	-5	-3	-5	3			0.9

See Reference Notes Following Station Index

DAILY TEMPERATURES

Continued

Station		Day Of Month 1	2	3	4	5	6	7	8	9	10	11	12	13	14	15	16	17	18	19	20	21	22	23	24	25	26	27	28	29	30	31	Average
LINON 8 SSW	MAX	38	38	31	32	43	40	52	44	43	38	36	42	50	35	42	34	30	28	20	23	42	25	10	8	20	5	16	10	24			31.0
	MIN	20	19	24	19	11	20	18	25	28	16	18	10	18	18	0	9	4	-4	5	9	3	0	-15	-16	-24	-7	-14	-20	-18			6.1
LINON	MAX	41	37	32	33	46	40	58	47	46	38	38	45	54	37	45	34	32	29	20	24	39	28	12	16	20	7	14	13	20			32.6
	MIN	27	25	26	18	12	19	15	30	22	19	20	10	23	13	1	12	10	0	12	8	0	1	-10	-19	-20	-11	-12	-21	-15			7.4
LITTLE HILLS	MAX	39	38	39	35	34	42	49	48	42	40	37	42	40	31	40	33	31	35	40	34	35	26	20	25	28	21	26	38	25			34.9
	MIN	1	20	20	-15	-11	0	1	31	23	17	6	-4	11	15	-7	9	-3	-11	15	5	2	12	-5	-22	-15	3	0	-24	-10			2.2
LONGMONT 2 ESE	MAX	47	43	39	42	45	46	53	65	60	52	34	40	49	52	35	49	40	36	35	31	35	48	20	22	19	20	8	13	12			37.6
	MIN	27	23	26	21	13	18	16	23	36	20	22	6	13	25	8	15	15	7	13	15	13	18	-2	-6	-8	-2	-1	-19	-18			11.6
MANASSA	MAX	35	35	35	37	32	37	39	46	42	37	35	33	38	33	34	37	25	22	29	33	35	29	20	20	20	35	36	34	32			32.9
	MIN	-4	21	18	7	-6	-4	-3	4	23	-3	-3	-3	1	10	-3	-2	-10	-15	-7	8	-4	-1	-7	-4	-13	2	18	-4	10			0.9
MARVINE	MAX	32	39	37	27	39	34	48	44	39	37	31	35	28	26	33	28	27	29	36	28	33	28	21	16	25	29	21	38	31			31.7
	MIN	4	8	19	-6	-3	10	4	32	18	21	17	-7	13	9	-6	10	-5	-14	14	9	4	7	-12	-22	-17	4	7	-19	-17			2.8
NAYBELL	MAX	34	37	35	23	25	41	42	44	40	38	35	34	36	38	36	30	30	32	39	33	33	26	20	20	25	19	20	24	18			31.3
	MIN	3	15	23	-21	-20	3	-1	28	18	14	4	-10	16	10	-6	2	-9	-16	14	3	2	14	-7	-26	6	-5	-7	-23	-27			-0.1
MEEKER	MAX	37	37	37	32	34	42	46	47	46	42	38	39	39	33	40	36	32	34	40	34	35	31	22	22	26	26	27	33	30			35.1
	MIN	5	22	23	-8	-9	3	7	34	25	18	9	1	15	18	2	11	5	-7	18	16	7	16	-3	-13	2	5	3	-14	-12			6.9
MESA VERDE NP	MAX	45	41	38	38	40	39	49	45	37	36	40	42	37	34	39	36	29	36	33	32	42	33	28	25	29	39	35	40	34			36.9
	MIN	19	19	18	17	13	21	18	29	25	19	14	14	21	17	14	18	11	8	22	20	13	11	2	4	5	14	23	10	25			16.0
MONTE VISTA	MAX	32	31	35	40	34	40	37	32	39	30	34	32	33	29	28	27	23	20	28	31	30	27	20	18	20	34	36	34	32			30.6
	MIN	-8	3	23	18	-10	4	-5	-1	21	-3	-7	-5	-6	14	-9	-9	-9	-18	-7	15	-11	-4	-16	-7	-16	-1	6	-6	7			-1.6
NONTROSE NO 2	MAX	38	36	37	40	33	33	40	39	49	44	42	37	37	33	33	37	35	29	32	38	38	37	32	27	23	30	40	36	40			36.0
	MIN	13	12	21	13	6	9	13	24	25	24	23	11	13	15	7	7	8	5	5	21	10	10	8	5	6	10	13	1	7			11.9
MONUNENT 2 WSW	MAX	39	42	30	34	42	45	59	51	48	39	39	43	51	37	48	36	35	35	29	29	44	33	18	18	20	8	23	20	20			35.0
	MIN	18	18	24	20	14	18	15	28	28	13	14	6	21	18	4	18	9	-2	6	10	6	5	-11	-8	-9	-5	-12	-7	-9			8.6
NORTHOALE	MAX	40	37	31	31	42	41	40	38	34	38	35	34	34	30	37	30	25	28	32	30	29	30	27	17	29	37	37	34	36			33.2
	MIN	2	27	18	6	2	8	-2	18	24	13	4	8	-1	15	-2	-3	3	6	-10	18	6	-10	-15	-7	-7	17	17	-6	20			5.8
NORTH LAKE	MAX	40	36	31	33	44	37	54	50	42	34	30	38	46	31	35	31	25	32	39	29	39	27	15	17	29	26	30	30	27			33.7
	MIN	8	24	21	19	12	11	11	23	24	13	5	7	8	15	-6	13	1	-10	5	8	-4	6	-15	-16	-9	4	17	17	-4			7.2
NORWOOD	MAX	38	37	36	33	34	36	40	46	39	34	34	32	36	32	34	30	30	31	36	32	34	27	22	21	27	32	33	31	31			33.0
	MIN	10	28	11	1	10	11	6	20	25	17	6	0	4	15	0	5	-6	-3	16	16	-1	-3	-1	-12	-3	15	16	-5	15			7.3
OURAY	MAX	41	41	32	30	42	36	47	48	48	35	34	35	44	32	42	30	27	36	33	30	39	30	22	18	29	32	31	40	32			35.0
	MIN	15	28	20	2	3	20	11	23	23	21	9	6	11	18	5	15	3	0	18	14	8	12	-7	-5	0	16	18	5	15			11.3
PAGOSA SPRINGS	MAX	40	33	45	35	37	40	41	44	40	33	40	39	35	35	37	36	29	31	31	38	34	28	27	36	22	33	34	35	34			35.2
	MIN	-3	18	10	-10	-10	-7	-6	1	24	3	-7	1	-2	1	-10	-5	-6	-10	-9	-7	-6	12	-12	-4	-14	12	19	-6	18			-0.5
PALISADE 1 S	MAX	45	38	42	41	40	47	47	42	52	47	44	44	39	38	42	40	37	34	41	41	40	35	30	32	34	33	37	34	30			39.5
	MIN	22	30	31	19	18	18	22	31	31	31	28	22	25	27	18	25	18	14	28	27	21	21	14	13	16	21	24	11	17			22.2
PAONIA	MAX	46	41	39	36	38	39	43	45	41	41	40	36	38	38	39	35	37	38	46	38	37	36	27	25	30	37	34	40	35			37.8
	MIN	11	27	14	10	8	21	16	20	29	25	10	13	16	21	9	15	8	4	21	25	13	19	9	6	4	12	22	12	15			15.0
PARADOX	MAX	48	40	44	45	43	50	45	45	47	42	43	44	35	37	42	35	34	40	40	40	41	41	37	35	33	45	42	43	35			41.1
	MIN	18	32	25	5	11	17	10	23	30	24	16	18	17	23	13	18	15	10	26	11	3	12	12	-1	11	20	20	8	20			16.1
PARKER 9 E	MAX	36	37	31	35	39	43	52	47	46	35	37	41	52	36	45	37	36	29	29	27	45	33	16	18	20	12	16	21	20			33.5
	MIN	23	22	26	4	0	15	15	27	30	7	16	5	16	10	0	5	3	-5	5	12	0	4	-19	-16	-9	-11	-18	-20	-18			4.4
PUEBLO WB AP	MAX	38	38	40	40	46	49	52	50	51	37	42	48	55	35	41	39	40	32	26	33	38	28	23	17	21	12	16	16	18			35.2
	MIN	20	28	34	26	17	25	20	33	31	24	26	21	23	14	6	22	18	12	18	16	10	8	-3	-8	-7	-3	-7	-15	-5			13.9
RANGELY	MAX	30	29	37	32	24	36	27	39	45	41	40	37	29	39	38	36	33	30	28	37	37	26	26	23	28	25	30	24	24			32.1
	MIN	-4	10	14	-12	-11	-7	-6	14	20	14	5	-1	9	12	0	2	-4	-6	12	6	2	0	-7	-15	0	5	7	-17	-10			1.1
REO FEATHER LAKES 6 SE	MAX	39	40	33	39	40	50	50	42	37	37	37	39	35	35	36	26	26	21	33	27	27	24	18	22	13	4	10	23	20			30.4
	MIN	11	19	18	13	16	15	18	13	20	12	11	2	25	15	10	13	9	-8	4	4	4	5	-6	-18	-3	-15	-6	-17	-18			5.7
RICO	MAX	36	35	35	35	36	35	50	42	41	39	40	40	35	25	33	42	38	33	27	35	40	27	21	23	19	19	24	23	25			32.9
	MIN	-4	19	17	-9	-9	-2	-1	10	10	12	-4	-10	-1	-2	3	-2	-10	-17	13	0	-6	-5	-20	-19	-13	10	18	-2	19			-0.2
RIFLE 2 ENE	MAX	39	39	40	41	37	45	43	39	39	41	41	38	38	33	36	36	33	32	44	37	35	33	27	27	31	32	32	34	30			36.3
	MIN	13	25	24	5	6	15	13	28	29	25	16	12	18	23	12	21	9	3	22	21	14	19	8	5	8	10	15	-8	-11			13.8
ROCKY FORD 2 ESE	MAX	40	35	39	39	40	49	47	48	55	47	42	45	53	49	40	42	37	29	28	31	29	21	21	18	17	15	21	13	20			34.8
	MIN	19	22	30	32	20	19	21	23	36	27	26	24	26	26	2	6	8	-1	12	15	-11	8	-16	-20	-21	2	6	-22	-17			10.4
ROGGEN 2 S	MAX	45	38	35	44	46	48	56	54	49	40	46	51	59	43	46	40	38	40	31	36	51	44	24	27	22	16	19	18	20			38.8
	MIN	28	20	29	18	13	23	19	32	32	21	17	17	26	26	1	21	15	10	17	11	10	12	-6	-15	-12	-4	-11	-20	-18			11.4
RUSH 2 NNE	MAX	41	44	32	31	35	53	58	51	44	39	37	45	50	28	48	38	30	36	34	30	48	18	13	22	13	9	14	22	12			33.6
	MIN	22	19	14	16	12	18	18	21	24	21	18	5	21	3	3	3	5	11	14	5	14	2	-10	-7	-7	-12	-12	-15	-9			7.5
RYE	MAX	42	41	36	39	46	42	58	56	52	37	33	42	49	40	46	37	31	33	30	25	47	33	17	16	23	14	13	24	20			35.2
	MIN	15	21	27	23	10	23	16	29	28	15	12	10	19	21	5	19	9	-1	10	14	3	5	-7	-12	-7	-6	-7	-8	-5			9.7
SAGUACHE	MAX	35	38	38	38	32	41	36	39	37	37	36	38	36	35	39	33	28	24	35	32	31	26	21	19	17	29	34	35	32			32.8
	MIN	3	8	22	20	9	5	6	7	25	0	12	9	12	11	12	5	4	-5	5	18	3	11	2	-2	-3	-2	5	-1	10			7.3
SALIDA	MAX	47	45	42	42	47	45	54	53	45	42	43	44	48	39	43	40	35	36	43	36	42	32	24	24	31	25	32	38	34			39.7
	MIN	9	28	23	19	6	22	19	40	29	11	6	6	18	20	9	24	-1	-2	13	16	12	17	-1	-8	-1	5	0	16	8			12.5
SEDGWICK 5 S	MAX	35	31	32	31	36	39	42	46	38	30	30	42	48	33	44	40	34	35	17	26	42	23	13	16	12	11	15	15	22			30.3
	MIN	26	23	28	26	16	23	20	34	20	11	13	14	26	23	9	27	22	7	10	9	6	5	0	-8	-5	-5	-7	-10	-8			12.2
SILVERTON	MAX	40	32	30	35	42	33	48	40	35	36	32	32	32	24	36	28	21	29	25	26	35	27	23	23	16	22	25	25	28			30.3
	MIN	-12	20	15	-14	-18	19	-10	20	18	14	-15	-15	-4	4	-16	6	-18	-25	11	-1	-15	-2	-28	-25	-15	9	17	-6	13			-2.5
SPRINGFIELD 7 WSW	MAX	46	49	41	31	35	37	50	45	48	41	36	41	50	40	40	37	32	39	38	37	45	39	16	14	25	20	20	20	18			35.5
	MIN	29	27	29	28	16	20	18	34	36	20	21	19	24	18	13	20	18	11	17	10	7	16	-1	-1	-1	4	8	-5	3			15.8
SPRINGFIELD 8 S	MAX	53	49	41	32	39	40	49	46	49	42	37	43	54	44	44	39	35	39	40	35	46	35	20	16	26	24	20	20	20			37.1
	MIN	30	27	29	29	18	20	17	34	39	21	20	17	25	19	12	22	21	15	19	12	8	9	0	1	-1	6	10	-11	5			16.3
STATE TURKEY EXP FARM	MAX	44	38	42	37	40	45	44	47	40	39	43	40	37	41	40	38	32				38	30	29	22	27	34	37	38				37.7
	MIN	4	23	21	-9	-2	-2	0	7	19	9	-2	1	4	2	-2	2	-4				-4	7	-8	7	-9	12	18	-2				3.7
STEAMBOAT SPRINGS	MAX	28	37	37	31	25	36	34	35	37	37	37	33	37	34	25	29	24	25	40	30	32	26	21	19	22	19	19	24	22			29.5
	MIN	-3	10	20	-8	-18	16	-1	25	24	21	14	5	11	15	-15	13	-5	-22	1	13	13	10	-2	-22	-10	-4	3	-11	-27			2.3
STERLING	MAX	42	34	34	35	37	38	42	47	40	43	30	30	45	48	32	45	39	37	34	20	31	43	13	15	16	23	10	15	13			32.1
	MIN	23	23	31	29	13	15	22	25	32	16	16	20	22	28	8	11	24	12	13	14	15	11	3	-11	-9	-4	-6	-12	-11			12.9

See Reference Notes Following Station Index

DAILY TEMPERATURES

Station		Day Of Month 1	2	3	4	5	6	7	8	9	10	11	12	13	14	15	16	17	18	19	20	21	22	23	24	25	26	27	28	29	30	31	Average
STRATTON 3 NE	MAX	42	36	32	32	37	36	41	44	42	33	38	44	50	32	34	36	34	28	18	18	33	25	8	18	13	9	13	12	18			29.7
	MIN	24	24	25	23	11	15	16	14	31	12	13	11	18	22	4	14	13	2	11	12	7	5	-5	-13	-17	-10	-11	-18	-19			8.1
SUGAR LOAF RESERVOIR	MAX	30	33	25	29	32	28	43	31	31	28	22	27	37	23	28	21	18	23	26	26	29	16	16	11	15	14	16	20	20			24.8
	MIN	-10	-1	5	-3	-19	10	3	27	16	8	-16	-21	6	10	-5	8	-29	-34	-10	-5	5	2	-26	-37	-14	-4	7	-14	-4			-5.0
TACOMY 7 SE	MAX											40	47	55	45	46	33	33	29	22	26	37	27	17	18	25	11	11	14	19			
	MIN											21	19	27	24	25	13	10	8	10	10	1	5	-4	-10	-14	-1	-5	-16	-12			
TAYLOR PARK	MAX	29	28	30	28	31	31	40	35	35	29	21	26	30	27	31	21	17	21	30	27	29	20	17	15	12	18	20	19	19			25.4
	MIN	10	9	2	-9	-28	0	-17	21	11	-6	-28	-32	10	5	-20	5	-36	-39	-9	-6	-5	8	-9	-31	-25	0	10	-16	-4			-7.9
TELLURIDE	MAX	40	37	35	35	45	46	51	42	40	38	35	40	35	35	41	25	28	36	31	30	37	25	20	20	20	26	39	30	29			34.2
	MIN	0	22	17	-5	-6	15	-1	26	19	17	-8	-9	5	14	-9	8	-12	-15	17	3	-6	8	-20	-20	-7	12	12	-5	16			3.0
TRINIDAD	MAX	39	46	39	31	45	45	54	58	53	44	32	43	50	41	49	43	30	32	32	24	42	36	11	14	23	11	10	21	17			35.0
	MIN	20	28	25	25	0	25	17	32	41	23	16	16	23	22	4	19	11	4	19	15	4	8	-4	-2	0	-2	-3	-3	-1			13.2
TRINIDAD FAA AP	MAX	42	46	33	35	37	41	47	46	47	33	35	40	51	36	42	37	34	34	31	26	46	27	17	18	21	13	14	17	20			33.3
	MIN	19	20	29	15	8	19	15	30	24	17	17	14	21	16	8	19	8	4	14	6	4	-3	-11	-7	-9	-9	-9	-15	-6			8.9
TWO BUTTES 1 NW	MAX	41	49	42	31	44	39	49	46	46	38	36	42	53	48	41	42	33	37	39	36	42	36	20	12	22	18	12	12	15			35.2
	MIN	29	31	30	20	31	21	21	34	34	21	24	24	26	18	11	22	21	16	20	13	7	7	-3	-2	-5	4	8	-12	-1			16.2
VALLECITO DAM	MAX	37	34	42	39	34	40	39	40	38	35	37	36	35	37	35	34	29	29	35	34	32	27	26	22	20	31	34	35	30			33.7
	MIN	1	20	15	-12	-7	-5	-5	7	24	4	-5	-3	-2	-3	-7	-2	-10	-10	10	13	-8	-1	-16	3	-11	11	20	2	11			1.2
WAGON WHEEL GAP 3 N	MAX	33	30	29	31	24	24	35	29	42	32	33	28	29	35	30	37	28	20	21	28	33	29	27	12	23	11	35	35	35			28.9
	MIN	-10	-14	-16	-17	-20	-14	-15	-5	4	-8	-20	-19	-8	-4	-16	-11	-21	-28	-17	-1	-12	-2	-26	-20	-20	-14	9	-19	-6			-12.8
WALDEN	MAX	30	35	27	19	26	36	36	34	33	28	28	22	30	23	25	22	18	20	29	25	27	21	10	10	20	13	12	18	17			23.9
	MIN	-1	18	15	-10	-22	12	7	26	13	4	10	-22	18	3	-7	-7	-15	-25	3	-9	-5	-15	-14	-26	-2	-20	-9	-13	-25			-4.1
WALSENBURG POWER PLANT	MAX	46	44	41	39	44	41	48	53	50	44	36	45	51	43	40	39	30	35	33	25	39	34	16	15	22	17	11	27	19			35.4
	MIN	19	31	29	24	6	26	19	35	39	25	16	12	28	23	5	22	10	2	15	16	-1	9	-9	-7	-9	0	-5	-14	-4			12.5
WATERDALE	MAX	42	40	42	41	48	49	58	50	51	40	41	50	54	42	49	39	30	32	30	42	36	30	18	18	25	14	12	12	20			36.4
	MIN	29	20	29	18	12	21	20	25	39	17	16	9	24	15	9	11	5	11	10	10	12	10	-5	-9	-16	-9	-3	-17	-17			10.2
WESTCLIFFE	MAX	39	43	34	36	37	42	43	51	41	37	34	36	42	36	37	34	24	31	35	34	38	26	17	16	30	20	30	31	31			34.0
	MIN	2	22	24	10	-11	12	-2	29	24	3	0	-2	10	5	-5	20	-10	-13	4	12	-12	4	-17	-25	-19	-9	-12	0	-5			1.3
WETMORE 2 S	MAX	42	43	39	42	45	46	60	55	65	39	39	46	53	44	48	39	34	33	29	31	47	39	16	19	20	12	12	16	21			37.0
	MIN	19	18	29	27	15	22	17	24	21	18	16	8	22	25	7	23	11	5	10	16	7	11	-6	-7	-5	-3	-8	-7	-3			11.4
WOLF CREEK PASS 1 E	MAX	31	27	29	28	32	31	43	37	28	18	25	28	30	27	28	27	16	20	19	24	23	18	10	7	10	17	18	22	24			24.0
	MIN	13	20	14	8	3	8	9	16	5	1	-1	-2	8	1	0	5	-10	4	12	-1	0	8	-9	-6	-3	9	7	8	15			4.9
WRAY 3 WNW	MAX	36	35	33	35	37	40	44	44	41	29	37	41	47	38	40	38	37	35	28	28	40	35	15	16	15	10	16	17	19			31.9
	MIN	28	25	30	30	11	18	20	35	28	14	11	13	24	26	5	28	16	5	12	11	4	8	3	-16	-21	-11	-12	-18	-18			10.7
YUMA	MAX	40	34	32	38	38	42	44	39	41	35	45	48	52	26	43	43	42	40	17	30	48	14	20	26	20	11	12	12	14			32.6
	MIN	22	20	26	26	8	6	8	21	23	12	12	12	14	20	3	5	12	0	0	-3	2	5	-4	-16	-20	-12	-12	-17	-17			5.4

EVAPORATION AND WIND

Station		Day of month 1	2	3	4	5	6	7	8	9	10	11	12	13	14	15	16	17	18	19	20	21	22	23	24	25	26	27	28	29	30	31	Total or Avg.
MONTROSE NO 1	EVAP	-	-	-	.04	.06	.03	.04	.03	.25	.02	.05	.05	.05	.03	.05	.05	.05	.04	.06	.03	.05	.04	.04	.04	.05	.06	.02	.04	.16			B 1.60
	WIND	13	17	41	15	19	8	24	2	67	16	12	12	15	51	31	37	22	28	34	21	37	20	23	26	23	34	12	25	17			702

See Reference Notes Following Station Index

SNOWFALL AND SNOW ON GROUND

Station		Day of month																													
		1	2	3	4	5	6	7	8	9	10	11	12	13	14	15	16	17	18	19	20	21	22	23	24	25	26	27	28	29	30	31
AKRON FAA AP	SNOWFALL	0.5		4.0	2.0		T				T	T			3.0		T			T	0.8		1.0	2.0		0.1	T	0.8	0.3	T		
	SN ON GND	1	1	1	4	4	3	2	1	T	T	T	T	T	1	3	3	2	1	1	1	2	2	5	5	5	5	5	5	4		
ALAMOSA WB AP	SNOWFALL		3.2	0.5						1.0				0.5			T			1.0	2.4		0.8	T	T	T	0.3	T		1.6		
	SN ON GND	T	T	4	2	1	1	1	T	1	T	T	T	T	1	1	T	T	T	T	2	3	2	3	3	3	3	2	1	T		
	WTR EQUIV			0.2	0.1																0.1	0.1	0.1	0.1	0.1	0.1	0.1	0.1				
ALTENBERN	SNOWFALL		10.0						T	2.0	T	T	T		2.5		T			T						3.0	5.0	4.0	3.0	2.0		
	SN ON GND	8	14	12	11	11	10	9	9	10	9	8	8	7	9	8	7	7	7	7	7	7	6	6	6	9	14	16	17	17		
ASPEN	SNOWFALL	T	T	2.0	T		1.0			6.0	2.5	1.5	T		1.0		1.0	T			2.0	T	3.0	1.0	T		2.0	8.0	2.5	2.0		
	SN ON GND	12	12	14	14	15	15	15	14	20	23	22	22	22	22	22	22	22	-	20	22	22	25	25	25	25	26	33	34	33		
BOND	SNOWFALL									1.0	0.5										T		0.5				-	-				
	SN ON GND									1	1												1	-	-	-	-	2	2	1		
BOULDER	SNOWFALL	0.1	*	1.5								T	0.5		4.2						3.6		8.5	1.0		T	0.5	0.6	0.4	0.5		
	SN ON GND	T	T	T								T	T	T	4	2	1	T			2	1	9	7	6	6	6	7	7	7		
BYERS	SNOWFALL			3.0								0.5			4.0					T	T		6.0				T		T			
	SN ON GND	-	3	-	-	-	2	-	1	-	-	-	-	-	-	-	-	-	-	-	-	-	-	-	-	-	-	-	-	-		
CANON CITY	SNOWFALL									T		3.4			T						1.0		6.5	1.0	T	T			T	T		
	SN ON GND	-	-	-	-	-	-	-	-	-	-	-	-	-	-	-	-	-	-	-	-	-	-	-	-	-	-	-	-	-		
CEDAREDGE	SNOWFALL		4.5	T						1.0	T	0.5		T	0.5				T	T	T		1.0	T	T	1.0	3.5	5.5	T	0.5		
	SN ON GND		3	2	1	1																					1	3	1	1		
CHEESMAN	SNOWFALL	T		4.0						T		T	4.0		6.0						T		7.0	0.5		T	1.0	4.0		T		
	SN ON GND			4	4	4	3	3	3	2	2	2	5	3	7	6	6	6	5	5	5	4	11	11	10	10	11	15	14	14		
COCHETOPA CREEK	SNOWFALL		1.0	T						2.0	2.0							T			1.0		1.0				2.0	2.0	T	2.0		
	SN ON GND	5	6	6	6	5	4	4	4	6	8	8	8	8	8	8	8	8	8	8	8	8	9	9	9	9	11	13	13	15		
COLLBRAN	SNOWFALL		2.0	2.0						3.0	1.0				4.0								3.5				6.0	8.0		1.0		
	SN ON GND	6	8	10	10	10	10	9	9	12	12	11	11	11	15	15	15	15	15	15	15	15	19	18	18	18	24	32	32	33		
COLORADO SPRINGS WB AP	SNOWFALL	T	T	0.1						0.3	T	0.6		1.0	1.5			T	T	T	T	T	3.6	T		0.5	0.1	0.5	T	1.3		
	SN ON GND			T	T								1		2	2	1	1	1	1	T	T	T	3	3	2	3	3	3	3		
	WTR EQUIV														0.2	0.2								0.2	0.2	0.2	0.2	0.2	0.3	0.3		
CORTEZ	SNOWFALL		8.0							1.0	0.5									2.5	3.0		0.3				1.3	1.5		T		
	SN ON GND		7	6	4	3	2	1		1	1									3	5	4	4	4	4	4	5	5	5	5		
CRESTED BUTTE	SNOWFALL	T	4.0	T					1.0	10.0	5.0				1.0		2.0			T	1.0		1.5		0.5	2.0	7.0	15.0	1.5	2.5		
	SN ON GND	9	13	12	11	11	11	10	10	21	25	24	23	22	22	21	23	23	22	21	21	20	21	21	21	23	29	42	40	40		
DENVER WB AP	SNOWFALL	T	1.9	1.6							T	0.5		1.1	5.0		T			0.3	0.1		5.9	0.2		0.3	0.2	0.6	0.2	0.4		
	SN ON GND	T		3	1	1	T	T					T		4	4	2	T	T	T	T	T	T	6	6	6	6	6	6	6		
	WTR EQUIV			0.2											0.4	0.4	0.2							0.5	0.5	0.5	0.5	0.5	0.5	0.6		
DILLON 1 S	SNOWFALL		4.0	1.0			2.0		4.0	5.0		3.0			1.0	2.0						2.0	3.0	2.0	2.0	4.0	2.0	3.0	1.0	2.0		
	SN ON GND	-	-	-	-	-	-	-	-	-	-	-	-	-	-	-	-	-	-	-	-	-	-	-	-	-	-	-	-	-		
DURANGO	SNOWFALL		12.5							0.5	T									T	4.0	T	0.5		T	0.5	4.0	2.0	T	4.0		
	SN ON GND	8	20	20	19	17	15	13	12	12	12	11	11	10	8	7	7	6	6	6	10	10	10	10	10	10	14	16	14	17		
EAGLE FAA AP	SNOWFALL		2.0	0.7	T				T	0.4	0.1			T	T		T	T			T	0.7	1.2	0.1	T	T	2.0	2.0	1.0	1.0		
	SN ON GND	2	2	4	5	5	4	4	4	4	4	4	4	4	4	4	4	4	4	3	3	3	5	6	6	6	7	9	9	10		
ESTES PARK	SNOWFALL	-		-					-	-					-		-				-		-	-			-	-	-	-		
	SN ON GND	-	-	-	-	-	-	-	-	-	-	-	-	-	-	-	-	-	-	-	2	-	3	-	-	-	3	-	-	-		
EVERSOLL RANCH	SNOWFALL			1.0	2.0										2.0						T		T	T			1.0	1.0	T	1.0		
	SN ON GND			1	1	T	-	-	-	-	-	-	-	-	2	1	T	-	-	-	T			T	-	-	T	1	T	1		
FORT COLLINS	SNOWFALL	0.1	T	1.0							T	0.1		T	1.5					0.1	1.7		2.3	0.6	T	1.1	T	1.5	1.0	T		
	SN ON GND		T									T								T	T		2	2	2	3	3	3	5	4		
FORT MORGAN	SNOWFALL	1.0		0.5									T		2.5							*	3.0				0.3	T				
	SN ON GND	-	-	-	-	-	-	-	-	-	-	-	-	-	-	-	-	-	-	-	-	-	-	-	-	-	-	-	-	-		
FRASER	SNOWFALL		T	3.0			1.0			1.0					4.0							1.0				1.0	1.0	3.0	1.0		
	SN ON GND	7	7	10	10	10	11	11	11	12	12	12	12	12	16	16	16	16	16	16	16	17	17	17	-	18	19	22	23	23		
GLENWOOD SPRINGS 1 N	SNOWFALL		T				T		T	T	T				T		T				T	T	4.0			T	4.0	3.0	1.0	T		
	SN ON GND		T				T		T	T	T				T		T				T	T	4	-	-	T	4	6	4	4		
GRAND JUNCTION WB AP	SNOWFALL		0.6				T			0.8		T		0.6	0.1		T			T		0.4	T			0.4	2.6	5.9	0.9	1.5		
	SN ON GND		T							T					1	T							T			T	T	4	5	5		
	WTR EQUIV																											0.3	0.5	0.6		
GRAND LAKE 1 WNW	SNOWFALL		1.5	1.0	T		1.0	T	3.0	4.0	1.5	2.0		T	3.0	1.0	2.5	0.5		T	T	1.0		T		0.5		3.5	0.5		
	SN ON GND	5	7	8	7	7	8	8	10	14	14	14	13	13	15	15	16	15	15	15	14	15	15	15	14	15	15	18	18	17		
GREAT SAND DUNES NM	SNOWFALL		T	2.5						0.5					4.3		T	0.5			2.5		2.7	0.5		T	0.9	0.3		1.4		
	SN ON GND		2	4	4	4	3	3	3	3	3	3	2	2	6	6	6	7	7	7	9	9	12	12	12	12	13	13	13	14		
GROVER 10 W	SNOWFALL	2.0																									1.0		2.0			
	SN ON GND	-	-	-	-	-	-	-	-	-	-	-	-	-	-	-	-	-	-	-	-	-	-	-	-	-	-	-	-	-		
HAMILTON	SNOWFALL			-		-				-					-			-	-			-	-				-					
	SN ON GND	-	-	8	-	T	-	-	-	4	-	-	-	-	4	-	-	T	-	-	-	T	3	-	-	-	-	-	-	-		
HARTSEL	SNOWFALL	-	-	-	-	-	-	-	-	-	-	-	-	-	-	-	-	-	-	-	-	-	-	-	-	-	-	-	-	-		
	SN ON GND		T	1						3	3	3	3	3	4	3	3	3	3	3	3	2	6	5	5	5	7	9	8	7		
HOLLY	SNOWFALL			3.0											2.0	8.0					2.0			1.0			0.3	0.5	0.5	1.0		
	SN ON GND			-	1											8	6	5	3	2	2	4	4	5	5	5	5	6	6	6		
HOLYOKE	SNOWFALL	4.0		5.0	4.0										4.0		T				0.5			3.0			T	2.0				
	SN ON GND	7	5	8	10	8	6	4	3	3	2	2	2	1	5	4	4	4	4	4	4	4	4	7	7	7	7	9	9	8		
IDAHO SPRINGS	SNOWFALL	0.2		1.3	0.5					1.2					6.0		0.5				0.5		5.2	0.7		0.3	1.0	0.5	1.2	0.5		
	SN ON GND			1						1					5	4	4	4	3	3	3	2	7	7	6	5	6	6	6	6		
JOHN MARTIN DAM	SNOWFALL			T	T										10.0						-		-				-	-	-			
	SN ON GND	T		T	T										10	10	8	7	5	5	8	7	8	8	8	7	8	9	9	9		
KIT CARSON	SNOWFALL			2.3	0.6								T		3.5					T	1.0		2.0				0.5	4.0	T	0.7		
	SN ON GND	3	3	5	5	4	4	3	3	4	4	4	3	2	5	5	5	5	5	5	6	6	8	8	8	8	9	13	13	13		
LAS ANIMAS 1 N	SNOWFALL		T	0.6	0.3							T			12.0						6.0		1.0				3.0	2.0	1.0	2.0		
	SN ON GND			T	T	T									12	11	9	8	6	5	11	10	10	10	10	9	10	11	11	12		
LIMON 8 SSW	SNOWFALL			1.0											8.0						T		6.0	T				1.0				
	SN ON GND	-	-	1	-	-	-	-	-	-	-	-	-	-	-	-	-	-	-	-	-	-	-	-	-	-	-	-	-	12		

See reference notes following Station Index.

SNOWFALL AND SNOW ON GROUND

Station		Day of month																													
		1	2	3	4	5	6	7	8	9	10	11	12	13	14	15	16	17	18	19	20	21	22	23	24	25	26	27	28	29	30	31
MANASSA	SNOWFALL			-						-					-			-			-		-	-	-	-	-	-		-		
	SN ON GND	-	-	2	-	-	-	-	-	2	-	-	-	-	-	-	-	-	-	-	-	-	-	-	-	-	-	-	-	5		
MAYBELL	SNOWFALL		2.2	2.8						2.3		0.5		0.3	2.0		T					0.7	1.5			1.0	0.6	0.3	T			
	SN ON GND	1	3	4	4	4	4	4	3	5	4	4	4	4	5	5	5	5	4	4	4	4	5	5	5	5	6	6	8	6		
MEEKER	SNOWFALL		4.0	4.0			1.0		T	1.0	2.0			T	3.5		T	T			T		4.0			2.5	T	3.0				
	SN ON GND	T	4	6	5	4	4	3	2	3	4	4	3	2	5	4	4	3	3	3	3	3	5	4	4	6	6	7	7	7		
MONTROSE NO 2	SNOWFALL		T	0.5			T			3.5		T			0.5						1.8		2.5				T					
	SN ON GND	-	-	-	-	-	-	-	-	-	-	-	-	-	-	-	-	-	-	-	-	-	-	-	-	-	-	-	-	-		
NORTHDALE	SNOWFALL		6.0							1.0											1.0	3.0					1.0			3.0		
	SN ON GND	4	10	10	10	10	8	8	7	8	8	9	7	7	6	6	5	5	5	4	5	8	8	8	7	7	8	7	5	8		
NORWOOD	SNOWFALL		1.0	1.1						3.3	0.5	0.3			1.2		T			0.9	7.1		3.6	1.2		2.1	2.0	3.3		5.1		
	SN ON GND	4	5	6	6	5	5	4	3	6	6	6	6	5	6	6	6	5	5	6	13	11	15	16	15	17	19	21	20	24		
OURAY	SNOWFALL		2.0	16.0			T			5.0	2.0	T			6.0		1.5	T		T	1.5		7.0	T	T	1.0	1.0	3.5		3.5		
	SN ON GND	13	17	27	24	23	22	23	19	24	24	23	22	22	27	24	25	24	24	23	24	23	30	28	28	27	27	31	28	32		
PARADOX	SNOWFALL		7.2																		8.5	T	0.5			1.0	4.0	T		2.0		
	SN ON GND	1	7	6	5	5	4	4	2	2	2	2	2	2	2	2	2	2	2	2	5	4	5	4	4	5	5	5	4	6		
PARKER 9 E	SNOWFALL			5.0						T			T		7.0						T		7.0	T			T	1.0		2.0		
	SN ON GND	2	2	7	6	6	5	4	3	2	2	2	2	1	8	7	7	7	6	6	6	5	12	12	12	12	12	12	12	14		
PUEBLO WB AP	SNOWFALL		0.1	0.2								T			3.3		0.3	T		0.6	1.3		2.9	0.4	T	0.5	0.4	0.7	T	0.3		
	SN ON GND	1	1	1	T	T	T	T	T	T	T	T	T	T	2	1	T	T	T	T	1	1	T	3	3	3	3	4	4	4		
	WTR EQUIV														0.2									0.1	0.1	0.1	0.2	0.2	0.2	0.2		
RYE	SNOWFALL			6.0									1.5		8.0		1.5				3.2		2.0	T			T	1.5		1.5		
	SN ON GND	5	4	10	10	9	8	8	7	5	5	5	6	4	12	10	10	10	10	10	13	11	12	12	12	12	12	13	13	13		
SAGUACHE	SNOWFALL		1.0							0.6	1.3										2.0			0.7			2.4					
	SN ON GND																										2	2	1	1		
SALIDA	SNOWFALL			0.5						0.5											T		0.5	0.5	T		T	0.5		0.5		
	SN ON GND																											1		1		
SEDGWICK 5 S	SNOWFALL	6.0		9.0	3.0										2.0			2.0		0.5			1.0	2.0			T	T			
	SN ON GND	8	7	16	15	14	12	12	9	9	9	8	7	6	8	6	6	8	7	7	7	6	7	9	9	9	9	9	9	9		
SILVERTON	SNOWFALL		4.0							4.0	6.0	T								1.0	1.0		1.0			1.0	1.0	1.0	T	3.0		
	SN ON GND	20	24	24	22	22	22	22	20	24	30	28	28	26	26	26	26	26	24	25	26	26	27	26	26	27	28	29	27	30		
STEAMBOAT SPRINGS	SNOWFALL		2.5	2.4			3.0		5.2	3.0	4.3	5.3	0.8		3.6		4.2	0.9			2.1	2.5	4.6				1.0	2.0		1.2		
	SN ON GND	15	17	18	18	18	18	18	23	26	28	29	27	26	29	28	29	29	28	27	28	28	32	31	29	29	30	31	30	30		
SUGAR LOAF RES	SNOWFALL			-			-		-	-	-	-		-	-	-	-			-			-			-	-	-	-	-		
	SN ON GND	11	11	10	10	10	12	12	16	24	24	22	22	20	20	20	22	20	20	20	21	21	22	24	23	23	26	28	29	30		
TRINIDAD FAA AP	SNOWFALL		1.0	4.1	0.1							T	T	T	2.0		0.2			T	3.5		0.1	T	T	2.0	T	T	T	0.5		
	SN ON GND	2	2	4	6	6	5	4	4	3	3	2	2	1	T	2	2	2	2	2	5	5	5	5	5	5	8	6	6	6		
WALDEN	SNOWFALL			2.5					0.5			0.7			0.5		T	T											T	0.5		
	SN ON GND	2	2	4	4	4	4	3	4	3	3	4	4	4	4	4	4	4	4	4	4	4	4	4	4	4	4	4	4	5		
WESTCLIFFE	SNOWFALL			4.5						1.0			0.5		2.0						2.0	1.0	2.5	0.5	T		1.0	1.0		2.0		
	SN ON GND	4	-	8	-	-	-	-	-	-	-	-	3	-	4	-	-	-	-	-	4	4	6	6	8	-	6	6	-	7		
WOLF CREEK PASS 4 W	SNOWFALL		6.0	12.0						10.0		4.0									13.0		7.0			4.0	8.0	18.0	6.0			
	SN ON GND	54	58	66	66	64	64	64	62	68	66	66	64	64	62	62	60	60	60	60	68	68	72	72	72	74	82	94	96	90		
YUMA	SNOWFALL	6.0		5.0	4.0										3.0	2.0					0.5		T	3.0				3.0		1.0		
	SN ON GND	6	6	7	10	9	8	6	3	2	1				3	5	5	4	4	4	4	4	4	7	7	7	7	9	9	10		

DAILY SOIL TEMPERATURES

Depth in Soil ø		Day Of Month																															Average
		1	2	3	4	5	6	7	8	9	10	11	12	13	14	15	16	17	18	19	20	21	22	23	24	25	26	27	28	29	30	31	
																	FORT COLLINS																
3 Inches	7:00 A.M.	30	30	30	31	30	30	30	31	31	31	30	30	30	31	31	31	30	28	29	30	29	30	29	27	26	28	26	24	24			29.2
	7:00 P.M.	31	31	31	31	30	31	30	31	31	31	30	30	31	31	31	31	30	30	30	30	30	30	29	28	29	28	27	26	26			29.8
6 Inches	7:00 A.M.	31	31	31	31	31	31	32	31	32	32	32	32	32	32	32	32	32	31	31	31	31	31	31	31	29	30	29	28	27			30.9
	7:00 P.M.	31	31	31	31	31	31	31	32	32	32	32	31	32	32	32	32	32	31	31	31	31	31	30	30	30	30	29	28	28			30.9
12 Inches	7:00 A.M.	30	30	31	31	31	31	31	31	31	31	31	31	31	31	31	31	31	31	31	31	31	31	31	31	31	31	30	30	29			30.8
	7:00 P.M.	30	31	31	31	31	31	31	31	31	31	31	31	31	31	31	31	31	31	31	31	31	31	31	31	31	31	30	30	29			30.8
24 Inches	7:00 A.M.	32	32	33	32	32	33	33	33	33	33	33	33	33	33	33	33	33	33	33	33	33	33	33	33	33	33	33	33	32			32.8
	7:00 P.M.	32	32	33	33	33	33	33	33	33	33	33	33	33	33	33	33	33	33	33	33	33	33	33	33	33	33	33	33	33			32.9
36 Inches	7:00 A.M.	34	34	34	34	34	34	34	34	34	34	34	35	35	35	35	35	35	35	35	35	35	35	35	35	35	35	35	35	34			34.8
	7:00 P.M.	34	34	34	34	34	34	34	34	34	34	35	35	35	35	35	35	35	35	35	35	35	35	35	35	35	35	35	35	35			34.7
72 Inches	7:00 A.M.	41	41	41	41	41	41	41	41	41	40	40	40	40	40	40	40	40	40	40	40	40	40	40	40	40	40	40	40	40			40.3
	7:00 P.M.	41	41	41	41	41	41	41	41	40	40	40	40	40	40	40	40	40	40	40	40	40	40	40	40	40	40	40	40	40			40.3

ø UNDER FORT COLLINS LOAM ON NONIRRIGATED PLOT WITH SPARSE VEGETATIVE COVER. DATA FROM MERCURIAL SOIL THERMOMETERS WITH WOOD HOUSING.

See reference notes following Station Index.

TOTAL PRECIPITATION

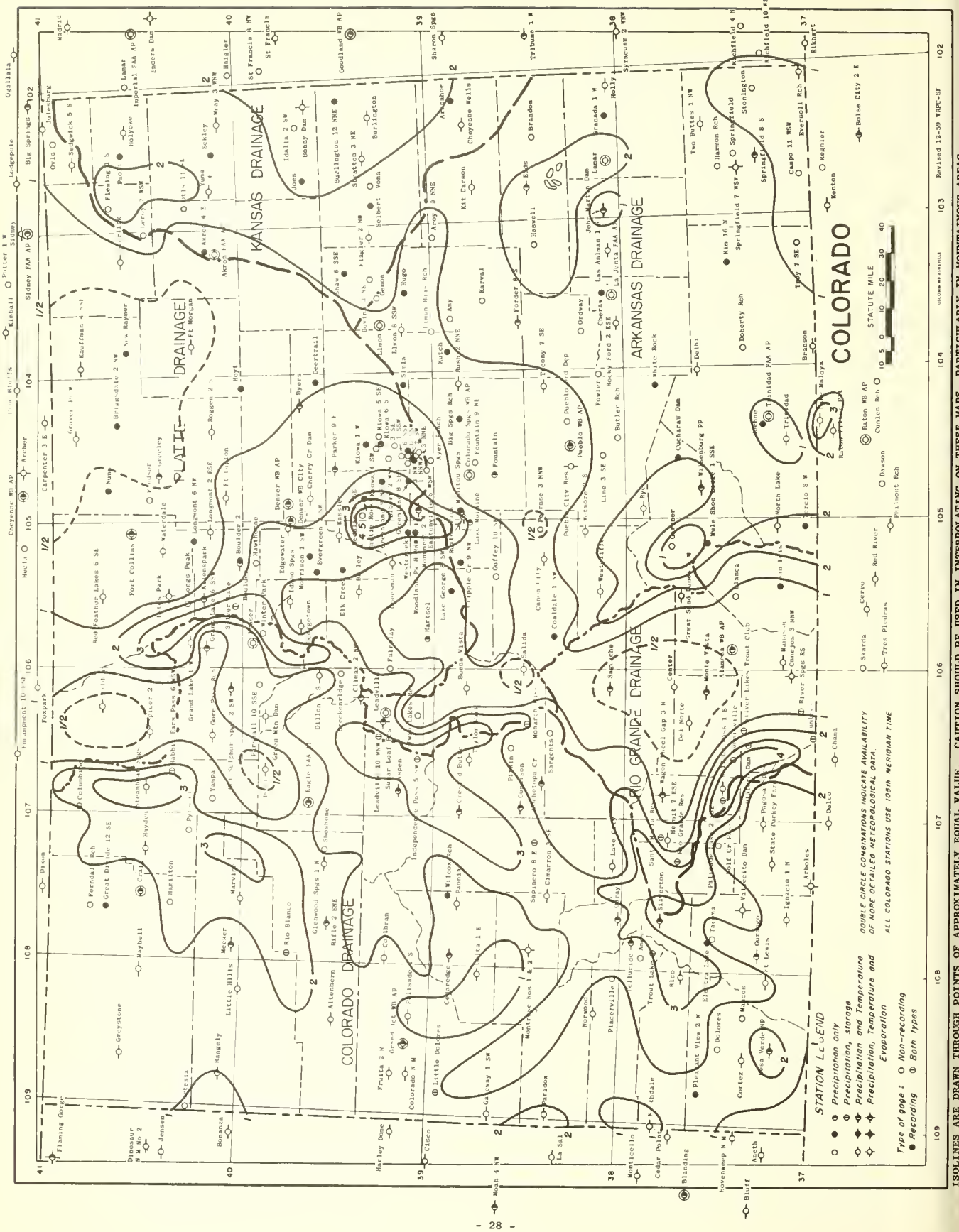

ISOLINES ARE DRAWN THROUGH POINTS OF APPROXIMATELY EQUAL VALUE. CAUTION SHOULD BE USED IN INTERPOLATING ON THESE MAPS, PARTICULARLY IN MOUNTAINOUS AREAS.

AVERAGE TEMPERATURE

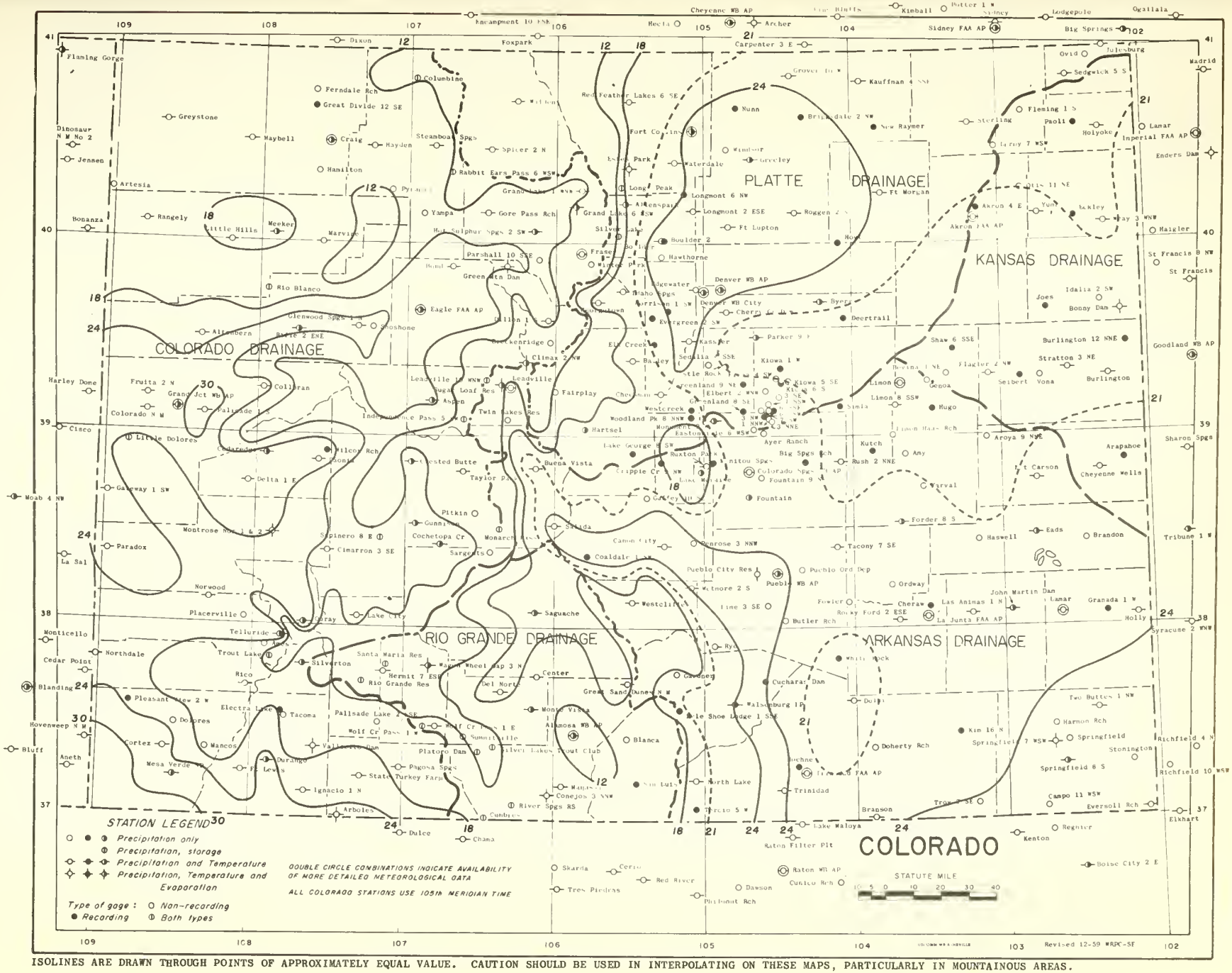

ISOLINES ARE DRAWN THROUGH POINTS OF APPROXIMATELY EQUAL VALUE. CAUTION SHOULD BE USED IN INTERPOLATING ON THESE MAPS, PARTICULARLY IN MOUNTAINOUS AREAS.

STATION INDEX

STATION	INDEX NO.	COUNTY	DRAINAGE ‡	LATITUDE	LONGITUDE	ELEVATION	OBSERVATION TIME AND TABLES: TEMP.	PRECIP.	EVAP.	SPECIAL (SEE NOTES)	OBSERVER
AKRON 4 E	0109	WASHINGTON	3	40 09	103 09	4538				C	DRY LAND FIELD STA
AKRON FAA AIRPORT	0114	WASHINGTON	3	40 07	103 10	4582	M10	M10		C	FEO AVIATION AGEMCY
ALAMOSA WB AIRPORT	0130	ALAMOSA	5	37 21	105 52	7536	M10	M10		C	HJ U S WEATHER BUREAU
ALLENSPARK	0183	BOULDER	4	40 12	105 32	8500	5P	5P		C	CHARLES JENSEN
ALTENBERN	0214	GARFIELD	2	39 30	108 23	5690	5P	5P		H	ORVILLE C ALTEMBERN
AMES	0228	SAN MIGUEL	2	37 54	107 55	8701		5P			WEST COLO POWER CO
AMY	0242	LINCOLN	3	39 44	103 39	5420		6P			BEM H MARSHALL
ARAPAHOE	0304	CHEYENNE	3	38 51	102 11	4013				C	JOSEPH H PFOST
ARBOLES	0307	ARCHULETA	2	37 01	107 25	6175	5P	5P	5P		MRS BETTY M SEIBEL
AROYA 9 NNE	0343	CHEYENNE	1	38 59	103 06	4900		7P			CLARK WRIGHT
ARTESIA	0354	MOFFAT	2	40 15	109 01	5900				C	MRS GLADYS E CADY
ASPEN	0370	PITKIN	2	39 12	106 50	7903	6P	6P		C H	DAVID H FARNY
AYER RANCH	0437	EL PASO	1	39 01	104 36	7232		8A			RALPH J AYER
BAILEY	0454	PARK	4	39 24	105 29	7733	5P	5P			U S FOREST SERVICE
BIG SPRINGS RANCH	0712	EL PASO	1	38 52	104 19	6035				C	ARTHUR H NUTT
BLANCA	0776	COSTILLA	5	37 26	105 31	7503		12M			LINDEL J HUDSON
BONO	0810	EAGLE	2	39 23	106 42	6700	6P	6P		H	AGENT D+R G W RY
BONNY DAM	0834	YUMA	3	39 38	102 11	3647	7A	7A	7A		U S BUR RECLAMATION
BOULDER 2	0843	BOULDER	4	40 01	105 16	5400				C	THOMAS L PLATT
BOULDER	0848	BOULDER	4	40 01	105 17	5444	6P	6P		H	CITY OF BOULDER
BOVINA 3 NNE	0862	LINCOLN	3	39 19	103 22	5280		PUBLICATION			DISCONTINUED 1/1/60
BRAMOON	0895	KIOWA	1	38 27	102 27	3925		8A			MRS ELSIE E WHITE
BRANSON	0898	LAS ANIMAS	1	37 01	103 53	6292	5P	5P			CHARLES S MITCHELL
BRECKENRIDGE	0909	SUMMIT	2	39 29	106 02	9579		5P			MISS HELEN E RICH
BRIGGSDALE 2 NW	0945	WELD	4	40 39	104 20	4875				C	U S FOREST SERVICE
BUENA VISTA	1071	CHAFFEE	1	38 51	106 08	7954	4P	4P			LLOYD R SWEDHIM
BURLINGTON	1121	KIT CARSON	3	39 18	102 16	4171	5P	5P		H	RALPH C BINARD
BURLINGTON 12 NNE	1126	KIT CARSON	3	39 28	102 09	4230				C	SHIRLEY M JAMES
BUTLER RANCH	1157	PUEBLO	1	38 02	104 28	4850		5P			MRS WINIFRED ORR
BYERS	1179	ARAPAHOE	4	39 42	104 13	5202	6P	6P		C H	W L BEST
CAMPO 11 WSW	1268	BACA	1	37 03	102 45	4329		6P			JESS L PERKINS
CANON CITY	1294	FREMONT	1	38 26	105 16	5343	4P	7A		H	WARDEN PENITENTIARY
CASTLE ROCK	1401	DOUGLAS	4	39 22	104 52	6250				C	HAROLD F KREUGER
CEDAREDGE	1440	DELTA	2	38 53	108 04	6175	5P	5P		C H	PHILIP R AUST
CENTER	1458	SAGUACHE	5	37 45	106 07	7668	8P	8P			WILLIAM B SUTLEY
CHEESMAN	1528	JEFFERSON	4	39 13	105 17	6875	5P	5P		H	BOARD OF WATER COMM
CHERAW	1536	OTERO	1	38 05	103 30	4072				C	SIMON SCHULTZ
CHERRY CREEK DAM	1547	ARAPAHOE	4	39 39	104 51	5649	4P	4P			CORPS OF ENGINEERS
CHEYENNE WELLS	1564	CHEYENNE	3	38 49	102 21	4250	4P	4P			CITY WATER DEPT
CIMARRON 3 SE	1609	MONTROSE	2	38 24	107 31	7096	6P	6P			CARL E MC MILLEN
CLIMAX 2 NW	1660	EAGLE	2	39 23	106 12	11300	4P	4P	4P	C	HIGH ALTITUDE OBS
COALDALE 1 NW	1693	FREMONT	1	38 23	105 47	6525				C	R L BANTA
COCHETOPA CREEK	1713	GUNNISON	2	38 26	106 46	8000	8A	8A		C H	HAROLD F KREUGER
COLBRAN	1741	MESA	2	39 34	107 58	6137	5P	5P		H	TEO A SNITH
COLORADO NAT MON	1772	MESA	2	39 06	108 44	5780	5P	5P			SUPT COLO NAT PARK
COLORADO SPRINGS WB AP	1778	EL PASO	1	38 49	104 42	6173	M10	M10		HJ	U S WEATHER BUREAU
COLUMBINE	1792	routt	2	40 54	106 58	8670		VAR			U S WEATHER BUREAU
CONEJOS 3 NNW	1816	CONEJOS	5	37 08	106 02	7990	5P	5P	5P		WILLIAM M DARNALL
CORTEZ	1886	MONTEZUMA	2	37 21	108 34	6177	5P	5P		H	MONTEZUMA VAL IRRIG
CRAIG	1928	NOFFAT	2	40 31	107 33	6247	11P	11P		C	GLENN F JORDAN
CRESTED BUTTE	1959	GUNNISON	2	38 52	106 58	8855	5P	5P		C H	MRS NARY A YELEMICK
CRIPPLE CREEK 9 NW	1978	TELLER	1	38 52	105 17	8500				C	WILLIAM W SNARE
CUCHARAS DAM	2040	HUERFANO	1	37 44	104 36	5995				C	ARCH CRISP
CUMBRES	2046	CONEJOS	5	37 01	106 27	10010		VAR			
DEERTRAIL	2162	ARAPAHOE	4	39 37	104 03	5183				C	EVEPITT L DAVIS
DELHI	2178	LAS ANIMAS	1	37 38	104 01	5590		5P			CHARLES F SHAFFER
DEL NORTE	2184	RIO GRANDE	2	37 40	106 21	7884		6P			LYNN K WOODS
DELTA 1 E	2192	DELTA	2	38 45	108 03	5125		6P			W O PRESTON
DENVER WB AIRPORT	2220	DENVER	4	39 46	104 53	5292	M10	M10		C HJ	U S WEATHER BUREAU
DENVER WB CITY	2225	DENVER	4	39 45	105 00	5221	M10	M10		C	U S WEATHER BUREAU
DILLON 1 S	2281	SUMMIT	2	39 36	106 03	8900	6P	6P		H	RAYNOND O WAILES
DOHERTY RANCH	2317	LAS ANIMAS	1	37 23	103 53	5130		5P			MRS M A CROWDER
DOLORES	2321	MONTEZUMA	2	37 28	108 30	6936		9A			LLOYD C PYLE
DURANGO	2431	LA PLATA	2	37 27	107 53	6550	6P	6P		H	MALCOLM R WILSON
EADS	2441	KIOWA	1	38 29	102 47	4258	5P	5P		C	WILLARD C ROBERTS
EAGLE FAA AIRPORT	2454	EAGLE	2	39 39	106 55	6497	M10	M10		H	FEO AVIATION AGENCY
EASTONVILLE 1 MNW	2494	EL PASO	4	39 05	104 34	7250		6A			CARL R GUY
EASTONVILLE 2 NNE	2496	EL PASO	4	39 06	104 33	7270		8A			HUGH T KELLY
EASTONVILLE 3 NW	2497	EL PASO	4	39 06	104 36	7000					RALPH H EVANS
EASTONVILLE 6 WSW	2501	EL PASO	4	39 02	104 40	7600		10A			DARWIN O WOOLLEY
ECKLEY	2535	YUMA	3	40 07	102 29	3900					NRS ROBERTA M MAY
EDGEWATER	2557	JEFFERSON	4	39 46	105 03	5450	5P	5P			J C R SAMATORIUM
ELBERT 2 WNW	2595	ELBERT	4	39 14	104 35	7025		5P			FRANK R KELLY
ELBERT 3 SE	2597	ELBERT	4	39 12	104 30	6750		9A			EARL RAMEY
ELBERT 4 SSW	2598	ELBERT	4	39 10	104 34	7220		8A			HUGH MUNOY
ELBERT 6 SSE	2600	ELBERT	4	39 08	104 32	7210					LELAND P OLPER
ELBERT 6 SSW	2601	ELBERT	4	39 08	104 34	7200		8A			MR PEARL WILLS
ELBERT 7 SW	2603	ELBERT	4	39 08	104 37	7200		9A			HAROLD A NOTT
ELECTRA LAKE	2624	LA PLATA	2	37 33	107 48	8398		MI			WESTERN COLO POWER CO
ELK CREEK	2633	JEFFERSON	4	39 29	105 22	8440					SAMUEL J HARGIS
ESTES PARK	2759	LARIMER	4	40 23	105 31	7525	4P	4P	4P	H	U S BUR RECLAMATION
EVERGREEN 2 SW	2795	JEFFERSON	4	39 37	105 21	7300					RAY S FLEMING
EVERSOLL RANCH	2803	BACA	1	37 02	102 05	3576	6P	6P		H	J C EVERSOLL
FAIRPLAY	2814	PARK	4	39 14	106 00	0000		5P			U S FOREST SERVICE
FERMDALE RANCH	2886	MOFFAT	2	40 47	107 39	7000		4P			JOHN J SHERMAN
FLAGLER 2 NW	2932	KIT CARSON	3	39 19	103 05	4975	5P	7A			A E GAINES JR
FLEMING 1 S	2944	LOGAN	3	40 40	102 50	4250		6P			JOHN G MORISON
FORGER 8 S	2997	LINCOLN	1	38 33	103 41	4739	6P	6P			MELVIN B SAVAGE
FORT COLLINS	3005	LARIMER	4	40 35	105 05	5004	7P	7P	7	CGH	COLORADO STATE UNIV
FORT LEWIS	3016	LA PLATA	2	37 14	108 03	7610	6P	6P			FT LEWIS A + M COL
FORT LUPTON	3027	WELD	4	40 05	104 50	4908	5P	5P			COLO CENTRAL PWR CO
FORT MORGAN	3038	MORGAN	4	40 15	103 48	4321	8A	8A		H	GI WEST SUGAR CO
FOUNTAIN	3063	EL PASO	1	38 41	104 42	5546		7A		C	ARTHUR E ORCUTT
FOUNTAIN 9 NE	3068	EL PASO	1	38 47	104 37	5960		PUBLI	ATION		DISCONTINUED 1/3/60
FOWLER	3079	OTERO	1	38 08	104 02	4338		7A			US SOIL CON SERVICE
FRASER	3113	GRAND	2	39 57	105 50	8560	6P	6P		H	RONALD R TUCKER
FRUITA 2 M	3146	MESA	2	39 11	108 44	4518	6P	6P			S STEELE BURGIN
GARDNER	3222	HUERFANO	1	37 46	105 11	6970		6P			FRED G WAGGOWER
GATEWAY 1 SW	3240	MESA	2	38 44	108 59	4562	5P	5P			MRS M S HUBBARD
GEMOA	3258	LINCOLN	3	39 17	103 30	5599		6P			A O MILEY
GEORGETOWN	3261	CLEAR CREEK	4	39 42	105 43	8570	5P	5P			PUBLIC SERVICE CO
GLENWOOD SPRINGS 1 M	3359	GARFIELD	2	39 34	107 20	5823	5P	5P		H	RADIO STATION KGLN
GORE PASS RANCH	3423	GRAND	2	40 09	106 28	7602	5P	5P			MRS J M HOHNHOLZ
GRANADA 1 W	3477	PROWERS	1	38 04	102 19	3500				C	CLYDE B KEMMEDY
GRAND JUNCTION WB AP	3486	MESA	2	39 07	108 32	4849	M10	M10	5PC	HJ	U S WEATHER BUREAU
GRAND LAKE 1 WNW	3496	GRAND	2	40 16	105 50	8576	3P	3P		H	US MAT PARK SERVICE
GRAND LAKE 6 SSW	3500	GRAND	2	40 11	105 52	8288	5P	5P	5PC		U S BUR RECLAMATION
GREAT OLIVIE 12 SE	3539	NOFFAT	1	40 42	107 39	6900				C	FRANK A BOCHNANN
GREAT SAND DUNES NM	3541	ALAMOSA	5	37 43	105 31	8120	5P	5P		H	GREAT SAND DUNES NM
GREELEY	3546	WELD	4	40 26	104 41	4648	8A	8A		C	GT WEST SUGAR CO
GREENLAND 8 SE	3579	EL PASO	4	39 08	104 44	7350				C	FRANK A ROGERS
GREENLAND 9 NE	3584	DOUGLAS	4	39 16	104 44	6725				C	KELSEY POTTENGER JR
GREEN MOUNTAIN DAM	3592	SUMNIT	2	39 53	106 20	7740	4P	4P	4P		U S BUR RECLANATION
GREYSTONE	3609	MOFFAT	2	40 37	108 40	6800	5P	5P		H	MRS ANN M DUCEY
GROVER 10 W	3643	WELD	1	40 52	104 25	5276	6P	6P		H	MRS ANNA C STINSON
GUFFEY 10 SE	3656	FREMONT	1	38 41	105 23	8200		4P			MRS CLARA G MASH
GUNNISON	3662	GUNNISON	2	38 33	106 56	7694	6P	6P		C	OWEN S WHIPP
HAMILTON	3738	MOFFAT	2	40 22	107 37	6230		6P		H	MRS ETHAL M JORDAN
HARMON RANCH	3783	BACA	1	37 29	102 41	4462		PUBLICATION			DISCONTINUED 1/1/60
HARTSEL	3811	PARK	4	39 02	105 48	8866		5P		H	MRS BESSIE C HANLIN
HASWELL	3827	KIOWA	1	38 27	103 10	4535		6P			ARTHUR F BAILOR
HAWTHORNE	3855	BOULDER	4	39 56	105 17	5923		6P			MRS LAURA E CHESEBRO
HAYDEN	3867	routt	2	40 30	107 15	6337	6P	6P			A RAY GORREE
HERMIT 7 ESE	3951	NIMERAL	5	37 46	107 08	9001	4P	4P			NRS MABEL WRIGHT
HOEHNE	4041	LAS ANINAS	1	37 17	104 23	5720					EUGENE S PHILPOTT
HOLLY	4077	PROWERS	1	38 03	102 07	3393	6A	6A		H	H DAVIS
HOLYOKE	4088	PHILLIPS	3	40 35	102 18	3746	6P	6P		H	F B FLAMAGAN
HOT SULPHUR SPRS 2 SW	4123	GRAND	2	40 03	106 09	7800	6P	6P		C	COLO GAME + FISH DEP
HOYT	4151	MORGAN	4	40 00	104 05	4995					MRS BERTHA W METER
HUGO	4171	LINCOLN	1	39 08	103 28	5034					BARBARA L MATTIA
IDAHO SPRINGS	4234	CLEAR CREEK	4	39 45	105 33	7569	5P	5P		H	U S FOREST SERVICE
IDALIA 2 SW	4242	YUMA	3	39 41	102 19	3975		8A			HARVEY W BRENNER
IGNACIO 1 N	4250	LA PLATA	2	37 08	107 38	6424	5P	5P			COMSOL UTE AGENCY
INDEPENDENCE PASS 5 SW	4270	PITKIN	2	39 05	106 37	10550		VAR			TWIN LAKES R + C CO
JOES	4380	YUMA	3	39 39	102 41	4200				C	CHAS C SMYDER
JOHN MARTIN DAM	4388	BENT	1	38 05	102 57	3816	4P	4P	4PC	H	CORPS OF ENGINEERS
JULESBURG	4413	SEDGWICK	4	41 00	102 15	3469	5P	5P			MUNICIPAL PWR PLANT
KARVAL	4444	LINCOLN	1	38 44	103 32	5130		7A			EMANUEL S INMESS
KASSLER	4452	JEFFERSON	4	39 30	105 06	5495	5P	5P			OENVER WATER COM
KAUFFMAN 4 SSE	4460	WELD	4	40 50	103 56	5250	5P	5P			MISS THYRA M NELSON
KIM 15 NNE	4538	LAS AMIMAS	1	37 27	103 19	5240				C	ROBERT L PLATT
KIOWA 1 W	4581	ELBERT	4	39 21	104 29	6350				C	US SOIL CON SERVICE
KIOWA 5 SE	4584	ELBERT	4	39 21	104 26	6350		6P			CLARENCE J WHEELER
KIOWA 4 SW	4585	ELBERT	4	39 18	104 31	6550		6P			MERLE E HENRY
KIOWA 6 S	4587	ELBERT	4	39 16	104 29	6600				C	WELDA S RAISBECK
KIT CARSON	4603	CHEYENNE	3	38 46	102 47	4284	6P	6P		H	JOSEPH J ZIMMERMAN
KUTCH	4684	ELBERT	3	38 55	103 52	5650				C	MRS R L FLICKINGER
LA JUMTA FAA AIRPORT	4720	OTERO	1	38 03	103 31	4188	M10	M10			FEO AVIATION AGEMCY
LAKE CITY	4734	HINSDALE	2	38 03	107 19	8890	5P	5P			MRS EMMA L LISKA
LAKE GEORGE 8 SW	4742	PARK	4	38 55	105 29	8500				C	CHARLES J DAVIS
LAKE MORAINE	4750	EL PASO	1	38 49	105 01	10265		M10		C	COLO SPGS WTR WORKS
LAMAR	4770	PROWERS	1	38 04	102 37	3635	M10	M10			CHAS E MC PHERSON JR
LAS ANIMAS 1 N	4834	BENT	1	38 04	103 13	3892	5P	5P		H	AM CRYS SUGAR CO
LEADVILLE	4884	LAKE	1	39 15	106 18	10177	11P	11P			FREO H VAN PELT
LEADVILLE 10 WNW	4886	LAKE	1	39 17	106 28	11000		VAR			SAMUEL C JONES
LEROY 7 WSW	4945	LOGAN	3	40 29	103 01	4390		6P			ALBERT LINDSTROM
LIMA 2 SE	5001	PUEBLO	1	38 07	104 35	4900		8A			MRS MILLY WYATT
LIMON 8 SSW	5015	LINCOLN	1	39 09	103 43	5526	6P	6P		H	FREO H GROVE
LIMON	5017	LINCOLN	1	39 16	103 41	5360	M10	M10			MRS DOROTHY A BELL
LINON HASS RANCH	5020	ELBERT	1	39 00	103 44	5450		PUBLICATION			DISCONTINUED 1/1/60
LITTLE DOLORES	5040	MESA	2	38 56	108 51	6700		VAR			FRANK A SHUGER
LITTLE HILLS	5048	RIO BLANCO	2	40 00	108 12	6200	6P	6P			COLO GAME + FISH DEP
LONGMONT 2 ESE	5114	BOULDER	4	40 10	105 04	4950	8A	8A			GT WEST SUGAR CO
LONGMONT 6 NW	5121	BOULDER	4	40 15	105 09	5145				C	JOHN L NELSON
LONGS PEAK	5141	LARIMER	4	40 17	105 34	9000		VAR			U S WEATHER BUREAU
MANASSA	5322	CONEJOS	5	37 11	105 57	7700	5P	5P		H	JAMES O CHAPMAN
NANCY	5327	MONTEZUMA	2	37 21	108 17	7035		9A			MRS ESTHER M BELL
NANITOU SPRINGS	5352	EL PASO	1	38 52	104 56	6606				C	HARRY KLIEWER
MARVINE	5408	RIO BLANCO	2	40 00	107 35	7200	6P	6P			GUY M STEALEY
MAYBELL	5446	NOFFAT	2	40 31	108 05	5920	6P	6P		H	JOHN P WIESE
MEEKER	5484	RIO BLANCO	2	40 02	107 54	6242	5S	5S		C H	RICHARD G LYTTLE JR
MESA VERDE NAT PARK	5531	MONTEZUMA	2	37 12	108 29	7070	5P	5P		C	PARK SUPERINTENDENT
MONARCH PASS	5695	CHAFFEE	1	38 30	106 20	11347		VAR			EARL W MILLIGAM
MONTE VISTA	5706	RIO GRANDE	5	37 35	106 09	7665	5P	5P		C	U S BUR RECLAMATION
MONTROSE NO 1	5717	MONTROSE	2	38 29	107 53	5830		5P	5P		COLO WATER CON BOARD
MONTROSE NO 2	5722	MONTROSE	2	38 29	107 53	5830	7A	7A		H	UNCOMPAHGRE V W U A
NONUMENT 2 WSW	5730	EL PASO	1	39 05	104 55	7400	5P	5P		C	U S FOREST SERVICE
NORRISON 1 SW	5765	JEFFERSON	4	39 39	105 14	6000				C	RAYNOND P BUCKLES
MULE SHOE LODGE 1 SSE	5819	HUERFANO	1	37 35	105 10	8800					JOHN A ZEMBER
NEW RAYMER	5922	WELD	4	40 36	103 51	4783				C	RACHEL E BARKER
NORTHDALE	5970	DOLORES	2	37 49	109 01	6693	5P	5P		H	MRS 1 F SHUTT
NORTH LAKE	5990	LAS ANIMAS	1	37 13	105 03	8800	6P	6P			GLEN C COEN
NORWOOD	6012	SAN MIGUEL	2	38 08	108 17	7017	6P	6P		H	EO JOSEPH
NUNN	6023	WELD	4	40 42	104 47	5185					LLOYD A GIFFIN
ORDWAY	6131	CROWLEY	1	38 13	103 45	4300		8A			TWIN LAKES R + C CO
OTIS 11 NE	6192	WASHINGTOM	3	40 16	102 51	4263		7P			E E LINOGREN
OURAY	6203	OURAY	2	38 01	107 41	7720	5P	5P		C H	IVAN ANDROSIER
OVID	6225	SEDGWICK	4	40 58	102 29	3531		PUBLICATION			DISCONTINUED 1/1/60
PAGOSA SPRINGS	6258	ARCHULETA	2	37 16	107 01	7238	5P	5P			GLEN O EDMONDS
PALISADE 1 S	6266	MESA	2	39 06	108 21	4740	5P	5P			PUBLIC SERVICE CO
PALISADE LAKE 2 SSE	6271	HINSDALE	2	37 30	107 10	7721		5P			JOHN W TAYLOR
PAOLI	6299	PHILLIPS	4	40 36	102 28	3800				C	OSCAR W LOHN
PAONIA	6306	DELTA	2	38 52	107 35	5685	5P	5P			TED S CRAWFORD
PARADOX	6319	MONTROSE	1	38 22	108 35	5300	7P	7P		H	CHALMER M GARBER
PARKER 9 E	6326	ELBERT	4	39 31	104 39	6300	5P	5P		C H	LOUIS O RUGGLES
PARSHALL 10 SSE	6342	GRAND	1	39 55	106 07	8270		3P			JONAS A RUSSELL
PENROSE 3 NNW	6410	FREMONT	1	38 27	105 04	5501		8A			BEAVER PARK CO
PITKIN	6513	GUNNISON	2	38 36	106 32	9200		6P			ROBERT A RAY
PLACERVILLE	6526	SAN MIGUEL	2	38 02	108 03	7322		4P			NRS MARY F NC CLUER
PLATORO DAM	6559	CONEJOS	5	37 21	106 30	9826		VAR			U S BUR RECLAMATION
PLEASANT VIEW 2 W	6591	MONTEZUMA	2	37 35	108 48	6860				C	OON W CLEVER
PUEBLO WB AIRPORT	6740	PUEBLO	1	38 17	104 31	4639	M10	M10		C HJ	U S WEATHER BUREAU
PUEBLO CITY RESERVOIR	6743	PUEBLO	1	38 17	104 39	4687		7A	7A		COL WTR CONT BOARD
PUEBLO ORDNANCE DEPOT	6763	PUEBLO	1	38 14	104 45	4680		4P			MISS OPAL RICKNAN
PYRAMID	6797	routt	2	40 16	107 07	8000		VAR			RALPH B WINTER
RABBIT EARS PASS 6 WSW	6811	routt	2	40 22	106 43	9340		VAR			U S WEATHER BUREAU
RANGELY	6832	RIO BLANCO	2	40 05	108 47	5216	5P	5P			TOWN OF RANGELY
RED FEATHER LAKES	6925	LARIMER	4	40 48	105 36	8363	5P	5P			CLOSED 10/21/59
RICO	7017	DOLORES	2	37 41	108 02	8842	6P	6P			CHARLES M ENGEL
RIFLE 2 ENE	7031	GARFIELD	2	39 33	107 44	5319	5P	5P		C	MRS L M THONPSON
RIO BLANCO	7045	RIO BLANCO	2	39 45	107 57	7200		VAR			U S WEATHER BUREAU
RIO GRANDE RESERVOIR	7050	HINSOALE	5	37 43	107 16	9495		VAR			SETH E TANKERSLEY
RIVER SPRINGS RS	7094	CONEJOS	5	37 05	106 16	8562		VAR			U S FOREST SERVICE
ROCKY FORD 2 ESE	7167	OTERO	1	38 02	103 42	4178	5P	5P			COLO EXP STATION
ROGGEN 2 S	7187	WELD	4	40 09	104 23	4733	5P	5P			WILLIAM C GIBSON
RUSH 2 NNE	7287	EL PASO	1	38 52	104 05	5800	6P	M10			ROBERT B RAPP
RUXTON PARK	7309	EL PASO	1	38 51	104 59	9050	6P	6P		H	COLO SPGS WTR WORKS
RYE	7319	PUEBLO	1	37 54	104 56	6790	5P	5P		H	JAMES NC FARLAND
SAGUACHE	7337	SAGUACHE	5	38 05	106 09	7697	5P	5P		C H	CLARENCE R ICKES
SALIDA	7370	CHAFFEE	1	38 32	106 00	7050	5P	5P		H	CHANBER OF COMMERCE
SAM LUIS	7428	COSTILLA	5	37 12	105 27	7965				C	MACLOVIO F GALLEGOS
SANTA MARIA RESERVOIR	7450	NINEPAL	5	37 48	107 07	9706		VAR			GLEN A WHEELER
SAPINERO 8 E	7455	GUMNISON	2	38 28	107 10	7800		VAR			U S WEATHER BUREAU
SARGENTS	7460	SAGUACHE	2	38 24	106 26	8465		6P			BERNARO IRBY
SEDGWICK 4 SSE	7510	SEDGWICK	4	39 23	103 04	3800		6P			CARROLL HIER
SEDGWICK 5 S	7515	SEDGWICK	4	40 51	102 31	3990	5P	5P		H	LAYTON O MUNSON
SEIBERT	7519	KIT CARSON	3	39 18	102 52	4703				C	FOSHA S GORTON JR
SHAW 6 SSE	7557	LINCOLN	3	39 27	103 19	5157				C	CHARLES E SCHOONOVER
SHOSHONE	7618	GARFIELD	2	39 34	107 17	5923		6P			PUBLIC SERVICE CO
SILVER LAKE	7648	BOULDER	4	40 02	105 35	10200		VAR			CITY ENGINEER
SILVER LAKES TROUT CLUB	7650	CONEJOS	5	37 23	106 24	9300		VAR			S S L TROUT CLUB
SILVERTON	7656	SAN JUAN	3	37 48	107 40	9322	5P	5P		C H	ROBERT X WYMAN
SIMLA	7664	ELBERT	1	39 09	104 05	6020				C	US SOIL CON SERVICE
SPICER 2 N	7848	JACKSON	1	40 29	106 27	8530	5P	5P		H	MRS H VAN VALKENBURG
SPRINGFIELD	7862	BACA	1	37 24	102 36	4399		7A			HERBERT D LANN
SPRINGFIELD 7 WSW	7866	BACA	1	37 23	102 42	4575	5P	5P	5P		SE COLO BRCH EXP STA
SPRINGFIELD 8 S	7867	BACA	1	37 17	102 37	4500	5P	5P		C H	U S FOREST SERVICE
STATE TURKEY EXP FARM	7928	ARCHULETA	2	37 13	107 16	6862	6P	6P			MRS NAOIME FORD
STEAMBOAT SPRINGS	7936	routt	2	40 30	106 50	6770	6P	6P		H	R WAYNE LIGHT
STERLING	7950	LOGAN	3	40 37	103 12	3939	8A	8A			GT WEST SUGAR CO
STONINGTON	7992	BACA	1	37 17	102 11	3801		6P			MRS ARMILOA BUPHENN
STRAT

REFERENCE NOTES

Additional information regarding the climate of Colorado may be obtained by writing to tbe State Climatologist at Weather Bureau Office, P.O. Box 1079, Denver 1, Colorado, or to any Weather Bureau Office near you.

Figures and letters following the station name, such as 12 SSW, indicate distance in miles and direction from the post office.

Delayed data and corrections will be carried only in the June and December issues of this bulletin.

Monthly and seasonal snowfall and heating degree days for the preceding 12 months will be carried in the June issue of this bulletin.

Stations appearing in the Index, but for wbicb data are not listed in the tables, are either missing or received too late to be included in this issue.

Divisions, as used in "Climatological Data" Table, became effective with data for August 1941.

Unless otherwise indicated, dimensional units used in this bulletin are: Temperature in °F., precipitation and evaporation in inches and wind movement in miles. Monthly degree day totals are the sums of the negative departures of average daily temperatures from 65°F.

Evaporation is measured in the standard Weather Bureau type pan of 4-foot diameter unless otherwise shown by footnote following tbe "Evaporation and Wind" Table.

Long-term means for full-time stations (those with Weather Bureau, Weather Bureau Airport, or Weather Bureau City in tbe station name) are based on tbe period 1921 - 1950 adjusted to represent observations taken at the present location. Long-term means for all stations except full-time Weather Bureau stations are based on the period 1931 - 1955.

Water equivalent values published in the "Snowfall and Snow on Ground" Table are the water equivalent of snow, sleet, or ice on the ground. Samples for obtaining measurements are taken from different points for successive observations; consequently occasional drifting and other causes of local variability in the snowpack may result in apparent inconsistencies in the record.

Entries of snowfall in tbe "Climatological Data" Table and the "Snowfall and Snow on Ground" Table, and in the "Seasonal Snowfall" Table include snow and sleet. Entries of snow on ground include snow, sleet, and ice.

Data in the "Daily Precipitation" Table; "Daily Temperature" Table; and "Evaporation and Wind" Table, and snowfall in the "Snowfall and Snow on Ground" Table, wben published, are for the 24 hours ending at time of observation. The Station Index shows observation times in local standard time.

Snow on ground in "Snowfall and Snow on Ground" Table is at observation time for all except Weather Bureau and FAA stations. For these stations snow on ground values are at 5:00 a.m. MST.

In the Station Index tbe letters C, G, H, J, and S in the "Special" column under the heading "Observation Time and Tables", indicate the following:

C Weighing Rain Gage Recording Station. Hourly precipitation values are processed for special purposes, and are published later in "Hourly Precipitation Data" Bulletin.

G "Soil Temperature" Table.

H "Snowfall and Snow on Ground" Table.

J "Supplemental Data" Table.

S Storage Precipitation Station. Precipitation measurements, made at irregular intervals, will be published later in "Precipitation Data from Storage-Gage Stations" Bulletin.

No record in the "Climatological Data" Table and the "Daily Temperature" Table is indicated by no entry.

Interpolated values for monthly precipitation totals may be found in tbe annual issue of this publication.

\- No record in the "Supplemental Data" Table; "Daily Precipitation" Table; "Evaporation and Wind" Table; "Snowfall and Snow on Ground" Table; "Daily Soil Temperature" Table; and the Station Index.

\+ And also on an earlier date or dates.

* Amount included in following measurement, time distribution unknown.

\# Thermometers are generally exposed in a shelter located a few feet above sod-covered ground; however, the reference indicates that the thermometers are exposed in a shelter located on the roof of a building.

// Gage is equipped with a windshield.

AR This entry in time of observation column in Station Index means after rain.

AM Data based on observational day ending before noon.

B Adjusted to a full montb.

D Water equivalent of snowfall wholly or partly estimated, using a ratio of 1 inch water equivalent to every 10 inches of new snowfall.

M One or more days of record missing; if average value is entered, less than 10 days record is missing. See "Daily Temperature" Table for detailed daily record. Degree day data, if carried for this station, have been adjusted to represent the value for a full month.

R Amounts from recording gage. (These amounts are essentially accurate but may vary slightly from the amounts to be published later in Hourly Precipitation Data.)

SS This entry in time of observation column in Station Index means observation made near sunset.

T Trace, an amount too small to measure.

V Includes total for previous month.

VAR This entry in time of observation column in Station Index means variable.

Subscription Price: 20 cents per copy, monthly and annual; $2.50 per year. (Yearly subscription includes the Annual Summary.) Checks and money orders should be made payable to the Superintendent of Documents. Remittances and correspondence regarding subscriptions should be sent to the Superintendent of Documents, Government Printing Office, Washington 25, D.C.

General weather conditions in the U.S. for each month are described in the publications MONTHLY WEATHER REVIEW, MONTHLY CLIMATOLOGICAL DATA - NATIONAL SUMMARY, and STORM DATA, all of which may be obtained from the Superintendent of Documents, Government Printing Office, Washington 25, D.C.

Information concerning the history of changes in locations, elevations, exposure, etc., of substations through 1955 may be found in the publication SUBSTATION HISTORY for this state. That publication may be obtained from the Superintendent of Documents. Government Printing Office, Washington 25, D.C. for 50 cents. Similar information for regular Weather Bureau stations may be found in the latest annual issues of Local Climatological Data, obtained as indicated above, price 15 cents.

USCOMM-WB-Asheville - 4/1/60 - 1125

U. S. DEPARTMENT OF COMMERCE
FREDERICK H. MUELLER, Secretary
WEATHER BUREAU
F. W. REICHELDERFER, Chief

CLEMSON COLLEGE LIBRARY
MAY 10 1960
AGRI. REF. DEPT.

CLIMATOLOGICAL DATA

COLORADO

MARCH 1960
Volume 65 No. 3

ASHEVILLE: 1960

CLIMATOLOGICAL DATA

Station	Temperature: Average Maximum	Average Minimum	Average	Departure From Long Term Means	Highest	Date	Lowest	Date	Degree Days	No. of Days: Max 90° or Above	Max 32° or Below	Min 32° or Below	Min 0° or Below	Precipitation: Total	Departure From Long Term Means	Greatest Day	Date	Snow, Sleet: Total	Max. Depth on Ground	Date	No. of Days: .10 or More	.50 or More	1.00 or More
ARKANSAS DRAINAGE BASIN																							
BUENA VISTA	50.5	23.2	36.9	4.1	66	28	- 7	2	866	0	2	26	1	.42	- .20	.17	2	5.0			2	0	0
CANON CITY	56.7	27.7	42.2	- 1.0	76	26	- 5	3+	697	0	2	16	3	1.44	.68	1.22	15	14.0	8	15	2	1	1
COLO SRRINGS W8 AR	48.3	22.9	35.6	- 1.2	73	26	- 8	1	904	0	7	25	4	.95	.26	.40	14	8.6	5	3+	4	0	0
OELHI	52.7	21.9	37.3		78	27	-15	3	853	0	3	26	4	.50		.20	31+	6.0	9	2	3	0	0
EADS	48.8	23.7	36.3		80	27	-16	3	887	0	5	21	3	.88	.15	.45	15		4	15+	3	0	0
EVERSOLL RANCH	62.2M	29.9M	46.1M		85	27	12	5+	559	0	2	21	0	.44		.22	16	6.0	3	3	2	0	0
FORDER 8 S	51.2	20.7	36.0		79	27	-21	3	892	0	4	27	5	.48		.20	2	7.0	14	2	3	0	0
HOLLY AM	48.5	21.0	34.8		84	28	-22	3	930	0	5	26	4	.52		.36	15	8.0	9	3+	2	0	0
JOHN MARTIN DAM	49.4	24.4	36.9		80	28+	-18	5	864	0	5	21	5	.27		.13	15		12	7+	1	0	0
KIT CARSON	47.6	21.2	34.4		80	27	-20	3	941	0	8	25	4	.30		.09	15+	6.4	17	3+	0	0	0
LA JUNTA FAA AP	50.5	23.7	37.1		80	26	-17	3	859	0	4	20	5	.14		.07	2	3.0	18	2+	0	0	0
LAMAR	49.9	23.4	36.7	- 5.5	83	27	-19	3	874	0	6	23	3	.50	- .28	.27	15	6.2	10	5+	2	0	0
LAS ANIMAS 1 N	52.5	22.3	37.4	- 6.3	82	26	-21	3	850	0	4	22	4	.12	- .60	.09	15	3.0	12	4+	0	0	0
LEADVILLE	35.9M	14.2M	25.1M	1.8	50	27	2	17+	1232	0	9	31	0						20	3			
LIMON 8 SSW	45.7	17.9	31.8	- 4.3	73	27	-22	3	1023	0	8	27	5	.97	.03	.32	15	13.0			4	0	0
LIMON	45.8	18.5	32.2		74	27	-22	3	1011	0	7	29	5	.74		.22	14	4.3	6	4+	3	0	0
MONUMENT 2 WSW	49.8	20.3	35.1	0.9	69	26	- 8	1	922	0	5	26	4	1.43	.10	.63	15	21.5			4	1	0
NORTH LAKE	46.8	20.7	33.0		60	26	- 8	17	961	0	2	31	2	1.26	- .50	.33	14		4	2+	5	0	0
PUEBLO W8 AP //R	52.5	24.3	38.4	- 1.6	78	27+	- 8	3	817	0	5	22	4	.76	.06	.49	31	4.0	4	3+	2	0	0
ROCKY FORD 2 ESE	52.5	22.5	37.5	- 4.3	81	27+	-20	3	844	0	4	24	4	.08	- .68	.03	15	3.0	14	2+	0	0	0
RUSH 2 NNE	48.2	20.9	34.6		74	27	- 9	3+	937	0	6	25	4	.53	- .04	.27	14	5.6	7	15+	3	0	0
RUXTON RARK	42.5	17.0	29.8		60	26	- 5	2	1084	0	6	30	3	1.76		.85	15	22.2	24	17+	5	1	0
RYE	51.4	22.6	37.0		71	26	- 5	3	864	0	4	26	3	1.74		.85	15	14.5	15	2	4	2	0
SALIDA	54.9	22.5	38.7		68	26	1	1	806	0	0	27	0	.33	- .52	.23	14	3.0	T	13	1	0	0
SPRINGFIELD 7 WSW //	53.8	24.7	39.3		77	27	-10	3	789	0	4	22	2	.58		.41	15	6.0	7	4+	1	0	0
SRRINGFIELD 8 S	53.5M	24.5M	39.0M		80	27	0	4	785	0	5	26	1	.51		.30	15				3	0	0
SUGAR LOAF RESERVOIR	37.8	9.1	23.5		50	26+	-10	11	1281	0	8	31	6	2.19		.40	14		32	6	10	0	0
TACONY 7 SE	51.1	20.1	35.6		76	27	-18	3	904	0	5	25	5	.23		.20	2	4.0	10	2	1	0	0
TRINIDAD	55.2	25.9	40.6		73	26	- 3	4	751	0	2	21	3	.03		.03	15	.3	T	15+	0	0	0
TRINIDAD FAA AR	53.8	23.7	38.8		75	30	-10	3	805	0	2	22	4	.23		.17	31	1.0	6	3+	1	0	0
TWO BUTTES 1 NW	51.6	24.9	38.3		79	28	- 9	3	823	0	7	23	2	.43	- .47	.40	15	4.0			1	0	0
WALSENBURG POWER RLANT	53.8	24.3	39.1		72	27+	- 7	3	796	0	2	20	4	.60		.40	15	7.0	3	15+	1	0	0
WESTCLIFFE	49.7	18.8	34.3		64	26	-11	2	948	0	2	29	4	.72		.30	15	9.5			2	0	0
WETMORE 2 S	53.3	23.6	38.5		72	26	- 5	3	816	0	2	24	3	1.62		1.16	15	16.6			3	1	1
DIVISION			**36.1**	**- 1.1**										**.72**	**- .23**			**7.6**					
COLORADO DRAINAGE BASIN																							
ALTENBERN	53.1	20.9	37.0		71	26	1	3	862	0	0	31	0	1.61		.49	14	12.0	16	1	5	0	0
ARBOLES	55.1	25.7	40.4		71	31	9	3	756	0	0	25	0	1.21		.38	1				5	0	0
ASPEN	45.9	17.3	31.6		59	26	- 1	3	1030	0	6	31	2	4.17		2.87	14	24.0	34	2	5	1	1
BONO	51.4	22.6	37.0		68	27	2	3	862	0	3	28	0	1.04		.34	14	9.0	4	2	4	0	0
CEDAREDGE	54.7	28.2	41.5	3.0	69	27+	11	3	721	0	0	24	0	1.35	.41	.67	14	8.5	4	2	4	1	0
CIMARRON 3 SE	47.6	16.7	32.2		62	30	-10	17+	1009	0	0	31	3	2.67		.98	2	26.0			5	2	0
CLIMAX 2 NW	32.0	11.1	21.6		46	27	- 4	17	1340	0	17	31	4	3.06		.38	14	67.7	68	18+	13	0	0
COCHETORA CREEK AM	43.0M	12.2M	27.6M		57	27	- 9	17	1151	0	6	31	3	.91		.25	1	11.5	18	4+	4	0	0
COLLBRAN	54.0	25.7	39.9	4.1	70	26	12	3+	770	0	2	28	0	1.82	.50	.91	14	21.5	30	1	3	1	0
COLORADO NM	52.8	29.2	41.0		68	27+	8	3	736	0	1	18	0	1.46		.64	14	6.0	8	1	5	1	0
CORTEZ	55.0	26.7	40.9	2.5	69	23	9	3	741	0	0	26	0	.66	- .50	.30	1	8.0	7	3+	2	0	0
CRAIG	45.5	19.4	32.5		67	26	-12	3	1004	0	5	31	2	.88		.29	14		13	4+	4	0	0
CRESTED BUTTE	41.1	13.9	27.5	5.1	52	27+	- 5	11	1154	0	6	31	3	3.02	.67	.74	14	36.0	48	1	9	1	0
DELTA 1 E	57.7	27.6	42.7	0.9	74	30+	6	3	685	0	0	26	0	.69	.20	.20	14	3.5	4	2	4	0	0
DILLON 1 S	43.0	12.7	27.9	5.2	57	27	- 6	11	1143	0	5	31	1	2.65	.52	.70	5	39.0	26	6+	10	1	0
DURANGO	56.6	22.4	39.5	3.0	70	26	7	17	781	0	0	29	0	1.06	- .45	.31	1	5.0	19	3+	4	0	0
EAGLE FAA AP	48.6	22.3	35.5		67	27	11	11	910	0	3	31	0	1.29		.37	1	9.2	13	3+	5	0	0
FORT LEWIS	47.2	18.9	33.1	1.3	59	30+	- 2	3	982	0	2	31	3	1.13	- .51	.48	13				3	0	0
FRASER	38.3	10.4	24.4	2.4	53	27	-24	11	1255	0	6	31	5	3.22	1.63	.42	14	29.0	44	18+	12	0	0
FRUITA 2 N	56.7	26.3	41.5	0.1	75	26	- 1	3	719	0	0	26	1	.85	.10	.34	1	4.0	8	1	4	0	0
GATEWAY 1 SW	60.9M	31.0M	46.0M		77	26	18	3	581	0	1	19	0	D 1.14		.36	14	12.0	4	1	6	0	0
GLENWOOD SPRINGS 1 N	50.7	29.3	40.0	2.1	69	27+	15	3	747	0	1	23	0	2.43	.82	.55	14	10.0	10	2+	8	2	0
GORE PASS RANCH	46.2M	17.7M	32.0M		61	28+	- 4	4	1007	0	8	31	1	.71				9.5	8	4		0	0
GRAND JUNCTION WB AP //R	53.4	31.3	42.4	1.2	72	26	12	3	697	0	2	15	0	1.06	.19	.25	13	5.9	8	2+	6	0	0
GRAND LAKE 1 WNW	40.3	14.1	27.2		55	26	-16	11	1165	0	5	31	3	2.77		.41	5	43.2	31	5	12	0	0
GRAND LAKE 6 SSW	38.3	15.1	26.7		53	27	-11	11	1180	0	8	31	2	1.46		.18	1	26.2	26	6+	7	0	0
GREEN MOUNTAIN DAM	45.7	19.0	32.4		63	27	- 3	11	1006	0	6	30	2	1.71		.37	2		15	3+	7	0	0
GREYSTONE	47.0	22.6	34.8		65	27	8	11+	928	0	3	29	0	1.34		.33	8	8.5	14	2+	5	0	0
GUNNISON	43.0	10.3	26.7	0.2	59	30	-14	16	1184	0	4	31	6	1.37	.59	.29	4+				5	0	0
HAYDEN	44.4	16.5	30.5		64	27	-16	3	1061	0	5	31	3	1.59	.27	.40	14	15.0	22	2+	7	0	0
HOT SULPHUR SPR 2 SW	43.4	18.2	30.8		60	28	- 3	11	1051	0	5	30	1	1.33		.26	5	26.0			5	0	0
IGNACIO 1 N	53.3	21.0	37.2	0.8	68	26	- 1	3	856	0	0	28	1	.82	- .43	.36	1	6.0	12	2+	2	0	0
LAKE CITY	46.0	14.2	30.1		57	30+	-12	3	1074	0	2	31	4	1.98		.40	14	24.0	25	8+	9	0	0
LITTLE HILLS	50.8	18.2	34.5		68	26	- 8	3	935	0	1	30	3	1.39		.55	14	18.1	11	1	5	1	0
MARVINE	45.4	19.4	32.4		58	27+	- 1	2	1002	0	3	31	1	2.00		.50	14	38.5	37	16	8	1	0
MAYBELL	48.2	18.5	33.4		67	27+	-13	3	973	0	3	30	3	.99		.32	14	5.7	6	3+	3	0	0
MEEKER	53.0	20.6	35.3		67	27	- 4	3	910	0	3	29	3	2.15		.45	14	16.0	9	1	7	0	0
MESA VERDE NP	52.8	29.1	41.0	2.4	68	26	14	17	736	0	0	19	0	1.01	- .88	.32	1	7.1	27	2	4	0	0
MONTROSE NO 2 AM	53.0	23.6	38.3	- 0.8	72	27	5	3	820	0	1	29	0	1.29	.65	.42	2	7.3			5	0	0
NORTHDALE	49.2	19.5	34.4	0.2	65	27+	-10	3	942	0	4	29	2	.59	- .60	.25	14	2.0	3	3+	3	0	0
NORWOOD	48.4	22.7	35.6		63	27+	- 1	15	906	0	2	29	1	1.45	.14	.29	14	10.1	28	2	7	0	0
OURAY	48.4	24.5	36.5		62	30	5	17	877	0	3	28	0	2.92		.76	14	29.5	35	2	9	2	0
PAGOSA SRRINGS	50.5M	16.2M	33.4M		63	26	- 9	3	968	0	0	31	2	1.46		.36	1	15.5	26	2	5	0	0
PALISADE 1 S	57.6	33.3	45.5		75	26	15	3	598	0	0	13	0	1.32	.69	.54	14					1	0
PAONIA	54.2	27.1	40.7		70	26	6	3	745	0	0	22	0	2.47		.87	14	11.0	11	2	5	1	0
PARADOX	58.4	26.7	42.6		75	26	7	3	687	0	0	27	0	.95		.29	13	1.3	7	1	3	0	0
RANGELY	51.4	21.2	36.3		72	26	- 8	3	883	0	3	29	1	1.10		.60	28	5.0	14	4+	2	2	0
RIFLE 2 ENE	53.1	23.6	38.4	0.0	70	27+	7	3	820	0	1	29	0	1.19	.26	.29	14		9	2	6	0	0
SILVERTON	43.4	9.9	26.7	2.9	58	21	-16	3	1183	0	6	31	3	2.61	.45	.62	14	20.0	36	2	9	1	0
STATE TURKEY EXP FARM	52.6M	16.9M	34.8M		67	26	- 2	3		0	0		1	1.56		.85	1					1	0
STEAMBOAT SPRINGS	43.5	15.9	29.7	2.2	59	27	- 7	11	1085	0	5	31	2	3.00	.75	.50	14	40.8	35	4+	13	1	0
TAYLOR RARK	39.8	8.7	24.3		51	27+	-20	11	1254	0	6	30	8	1.25		.35	1	23.0	38	3+	5	0	0
TELLURIDE	43.9	15.7	29.8	1.4	57	26+	- 8	3	1083	0	6	31	2	2.74	.36	.67	14	36.0	33	16	8	1	0
VALLECITO DAM //	48.9	17.5	33.2		62	26	- 2	17+	980	0	0	31	2	1.54		.48	14	10.1			4	0	0
DIVISION			**34.6**	**3.0**										**1.66**	**.06**			**17.5**					

See Reference Notes Following Station Index

CLIMATOLOGICAL DATA

Station		Temperature: Average Maximum	Average Minimum	Average	Departure From Long Term Means	Highest	Date	Lowest	Date	Degree Days	No. of Days: Max. 90° or Above	Max. 32° or Below	Min 32° or Below	Min 0° or Below	Precipitation: Total	Departure From Long Term Means	Greatest Day	Date	Snow, Sleet: Total	Max. Depth on Ground	Date	No. of Days: 10 or More	.50 or More	100 or More
ANSAS DRAINAGE BASIN																								
RON FAA AP		45.5	21.5	33.5		76	27	-20	2	970	0	7	22	4	.58		.15	14	9.9	7	6+	2	0	0
NNY DAM	AM	42.9	18.6	30.8		80	28	-24	3	1055	0	9	25	4	.48		.20	14	9.3	24	5+	2	0	0
IEYENNE WELLS		47.6	20.0	33.8	- 5.5	77	27	-16	3	959	0	5	30	4	.29	- .48	.11	1	3.5			1	0	0
AGLER 2 NW		45.8	20.1	33.0		75	27	-20	3	987	0	8	26	4	.80		.35	15		4	15	3	0	0
LYOKE		46.9	21.1	34.0	- 3.0	80	27+	-23	3	958	0	7	23	4	.73	- .18	.54	14	14.5	8	14	1	1	0
RATTON 3 NE		44.2	20.4	32.3		75	27	-19	3	1009	0	8	25	4	.65		.20	15	10.0	22	5+	3	0	0
AY 3 WNW		46.1	21.0	33.6	- 4.9	80	27+	-24	3	969	0	7	24	2	.40	- .45	.29	14	10.9	6	16	1	0	0
IMA	AM	45.0	17.8	31.4		81	28	-22	3	1035	0	10	27	4	1.23	.21	.52	14	21.5	13	5+	4	1	0
DIVISION				32.8	- 4.8										.65	- .30			11.4					
LATTE DRAINAGE BASIN																								
LENSPARK		42.9	21.1	32.0		57	28+	-10	2	1014	0	5	26	1	2.48		.73	14					1	0
ILEY		50.1	14.7	32.4		67	27+	-12	17	1002	0	3	31	5	1.25		.30	15	16.3	8	2	4	0	0
OULDER		52.4	28.1	40.3	1.0	75	26	- 3	3	760	0	4	17	2	.72	- 1.07	.22	15	10.5	9	2	4	0	0
ERS		50.0	22.3	36.2	- 1.5	75	27	-15	4+	885	0	3	23	4	D .88	.04	.29	15	11.0			5	0	0
HEESMAN		53.1	16.5	34.8	- 0.6	69	22	-12	3	929	0	2	30	5	.90	.00	.39	15	12.5	16	3+	3	0	0
ERRY CREEK DAM		52.0	23.2	37.6		75	27+	-14	3	843	0	3	25	2	.94		.33	15	11.2	7	4+	4	0	0
NVER WB AP	//R	50.3	25.9	38.1	0.3	75	26	- 8	3	827	0	4	18	3	.89	- .30	.33	14	9.0	7	3+	4	0	0
NVER WB CITY	R	49.9	29.3	39.6	0.3	74	27+	- 2	3+	778	0	4	15	2	.64	- .60	.21	14	9.2	6	2	3	0	0
GEWATER		53.4	25.3	39.4	- 0.2	85	28	- 2	3+	789	0	4	21	3	.95	- .24	.41	15	7.0			2	0	0
TES PARK		45.8	21.6	33.7	2.3	62	27	-11	2	963	0	7	23	2	.97	- .12	.32	31				5	0	0
RT COLLINS		49.0	22.0	35.5	- 0.8	76	26	-20	3	909	0	7	26	3	.84	- .09	.24	15	12.0	8	1	5	0	0
RT LUPTON		52.0	24.4	38.2		77	26	-13	3	823	0	5	22	2	.55	- .07	.34	15		4	15	1	0	0
RT MORGAN	AM	48.9	20.6	34.8	- 2.1	79	28	-22	3	930	0	8	25	4	.23	- .46	.11	15				1	0	0
ORGETOWN		44.9	22.1	33.5		60	27	- 7	2	972	0	5	28	1	1.26		.25	13	22.2	8	4	6	0	0
EELEY	AM	48.1	20.7	34.4	- 1.8	76	27	-18	3	940	0	7	26	6	.37	- .34	.17	2	8.0	8	4+	2	0	0
OVER 10 W		48.8	19.9M	34.4M	- 0.4	78	27	-15	3	948	0	5	26	4	D .51	- .12	D .20	15	4.0			3	0	0
AHO SPRINGS		48.1	17.6	32.9	0.6	66	27+	- 5	2	989	0	4	30	4	1.21	.28	.25	15	18.4	6	2+	5	0	0
LESBURG		48.5	20.4	34.5	- 3.3	80	26	-23	3	941	0	7	25	2	.49	- .45	.25	15	10.0			2	0	0
SSLER		51.4	24.1	37.8	- 2.5	75	26	-17	3	836	0	5	19	3	.83	- .82	.35	15	10.0	12	2	3	0	0
UFFMAN 4 SSE		48.4	20.5	34.5		78	27	-24	3	941	0	5	24	4	.30		.14	2	7.0	4	2	1	0	0
NGMONT 2 ESE	AM	49.5	21.5	35.5	- 1.6	78	27	-18	3	908	0	6	25	4	.58	- .17	.26	15	9.0	9	2	2	0	0
RKER 9 E		46.4	18.8	32.6		70	27+	-17	3	996	0	6	28	4	.51	- .18	.28	15	14.0	17	3+	2	0	0
D FEATHER LAKES 6 SE		45.2	19.2	32.2		65	27+	- 5	2	1011	0	7	30	3	.94		.34	14	10.5	7	16	3	0	0
GGEN 2 S		54.1	21.4	37.8		78	27+	-24	3	837	0	4	25	3	.89		.28	2	9.0	8	2	5	0	0
DGWICK 5 S		44.8	21.9	33.4		77	27+	-16	3	975	0	6	21	2	.41		.15	14	13.0	17	5+	2	0	0
ERLING	AM	46.5	22.6	34.6	- 1.8	79	28	-21	3	938	0	8	24	4	.17	- .61	.08	14	T	2	14+	0	0	0
LDEN		40.2	15.9	28.1		57	27	- 4	1	1137	0	8	31	4	.24		.11	15	3.5	5	3+	1	0	0
TERDALE		49.8	19.6	34.7	- 2.2	78	26	-20	4	932	0	6	26	5	.73	- .40	.21	15	9.2	5	5+	3	0	0
DIVISION				35.1	1.2										.77	- .39			10.3					
IO GRANDE DRAINAGE BASIN																								
AMOSA WB AP	R	49.0	17.9	33.5	1.7	64	30+	- 9	3	968	0	3	31	1	.10	- .33	.06	13	1.7	1	8+	0	0	0
NTER		49.9	18.9	34.4		65	26	4	5+	940	0	1	31	0	.07		.05	8	.5	4	4+	0	0	0
L NORTE		50.7M	21.4	36.1M	2.7	65	26	4	3	886	0	1	31	0	.10	- .36	.10	14	T			1	0	0
REAT SAND DUNES NM		47.5	21.4	34.5		60	30+	- 3	3	940	0	1	30	1	.22		.15	15	2.5	14	3+	1	0	0
RMIT 7 ESE	//	43.7	6.6	25.2	2.1	56	26	-18	3	1227	0	3	31	7	1.05	.09	.50	14	9.0	18	1		0	0
NASSA		51.3	16.6	34.0	1.2	68	26	- 5	3	955	0	1	31	1	.20	- .10	.07	13				0	0	0
NTE VISTA		49.6	17.2	33.4		64	27+	- 8	3	971	0	1	31	1	.04		.04	1		3	1	0	0	0
GUACHE		50.0	20.4	35.2		65	26	8	17+	916	0	5	31	0	.25	- .19	.25	14	2.2	1	14+	1	0	0
GON WHEEL GAP 3 N	AM	45.9M	9.1M	27.5M		58	27	-16	4	1154	0	4	31	6	.53		.25	14	8.5	16	3+	2	0	0
LF CREEK PASS 1 E		37.2	14.5	25.9		54	25	- 5	17	1206	0	9	31	3	4.89		1.54	14	68.0	107	1	8	3	2
DIVISION				32.0	2.4										.75	- .19			11.6					

MONTHLY EXTREMES

Highest Temperature 85° on the 27th at Eversoll Ranch and on the 28th at Edgewater.

Lowest Temperature -24° on the 11th+ at 5 stations.

Greatest Total Precipitation 5.09 inches at Wolf Creek Pass 4 W.

Least Total Precipitation 0.03 inch at Trinidad.

Greatest One-day Precipitation 2.87 inches on the 14th at Aspen.

Greatest Total Snowfall 68.0 inches at Wolf Creek Pass 1 E.

Deepest Snow on Ground 107 inches on the 1st at Wolf Creek Pass 1 E.

See Reference Notes Following Station Index

DAILY PRECIPITATION

Station	Total	1	2	3	4	5	6	7	8	9	10	11	12	13	14	15	16	17	18	19	20	21	22	23	24	25	26	27	28	29	30	31
AKRON FAA AP	.58	.03	.05	T					.02				.08	.02	.15	.06	.03	T	T													.14
ALAMOSA WB AP R	.10	T							.03					.06	T	.01	T												T			T
ALLENSPARK	2.48	.23	*	.20	T	.35			.22		T		*	.37	.73														T			.38
ALTENBERN	1.61	.37	T						.10	T				.17	.49	.03	.06												.29	.09	T	.01
AMES	2.60	.47	.30	.02					.04					.39	.68	.19						T	T						.15	T		.36
AMY	.55	.10											T	.05	.40			T														
ARBOLES	1.21	.38	.30											.12	.12															.29		
AROYA 9 NNE	.29	.04	.16											T	T	.09	T															
ASPEN	4.17		.21						.27						2.87	T			T										.05	.42		.35
AYER RANCH	1.05	.05	.03							T		.07		.02	.10	.70	.01	.07	T													
BAILEY	1.25		.23						.04		.06		.05	.19	.29	.30	.02															.07
BLANCA	.24	.14													.10																	T
BOND	1.04	.20	.22			.01			.05						.34	.01	T	.03											.12	T		.06
BONNY DAM	.48	.04	.15							T				.02	.20	.03	T	T	T											T	.04	
BOULDER	.72	.01	.01	T	T				.09		T	T	.11	.11	.15	.22	T												T			.02
BRANDON	.11				T										.05	.06	T															
BRECKENRIDGE	1.86	T	.12	.07	.13	.23	.13	T	.17		.02		.04	.17	.22	.13	.04	.08	.02			T	.01						T	.07		.21
BUENA VISTA	.42	.07	.17						.02					T	.16	T																T
BUTLER RANCH	.96	T	.09													.36																.51
BYERS D	.88	D.10	.12						T					.14	.23	.29	T	T											T			
CAMPO 11 WSW	.36	T	T	.10										T		.12														.06		.06
CANON CITY	1.44	.06	.02										T		.14	1.22																
CEDAREDGE	1.35	.22	.17						.02					.21	.67		.04												.02			
CENTER	.07		T						.05					.02	T		T												T			T
CHEESMAN	.90	.02	.15						T				T	.05	.27	.39	.02	T														T
CHERRY CREEK DAM	.94	.08	.13										.03	.12	.17	.33		.02														.06
CHEYENNE WELLS	.29	.11	T										T	.03	.09	T	T															.06
CIMARRON 3 SE	2.67	.45	.98												.73															.15	.36	
CLIMAX 2 NW	3.06	.07	.14	.13	.26	.33	.31	.04	.24		.03	T	.06	.21	.38	.10	.15	.11	.06	.03			T					.02	T	.26	.02	.11
COCHETOPA CREEK	.91	.25	.15		.13					.05					.15	.02														.06	.06	.04
COLLBRAN	1.82	.37	.25						.03					.08	.91	.09	.07					T										.02
COLORADO NM	1.46	.32	T	T					.05					T	.64	.06	.10												.16	.02		.11
COLO SPRINGS WB AP	.95	T	.13	T	T				T		.03	.02	.01	.16	.40	.03	T								T				T			.17
CORTEZ	.66	.30	.15	T										.08	.09		.04															T
CRAIG	.88	.16	T		T	.02					T		.14	.05	.29	T	.03	.04											.15			T
CRESTED BUTTE	3.02	.47	.22	.07	.19	.08	.04		.15				.07	.10	.74	.03	.13	T				T							.06	.46		.23
DELHI	.50		.10		T											.20																.20
DEL NORTE	.10	T	T						T					7	.10												T		T			T
DELTA 1 E	.69	.13	.17						.01					.10	.20	.03	T												.03			.02
DENVER WB AP //R	.89	.02	.12	T	T				T		T	T	.27	.10	.33	.03	T	T				T										.02
DENVER WB CITY R	.64	.02	.07	T					.01		T	T	.17	.13	.21	.02		T				T							T			.01
DILLON 1 S	2.65	.16	.07	.14	.15	.70	.22	T	.21				.27	.29	.14	.13	.04	.04											T	.02		.07
DOHERTY RANCH	.52							T								.15											T					.37
DOLORES	1.81	.59	.34		.05										.55	.15	.07													.03		.03
DURANGO	1.06	.31	.07	.03					T					.25	.24		T												.14	T		.02
EADS	.88	T	.33											T	.10	.45																T
EAGLE FAA AP	1.29	.37	.02	T	T				.12				T	.35	.07	T	T	T				T							.22			.14
EASTONVILLE 1 NNW	.86	.04	.03	T						.01		.09		.01	.07	.52	T	.09	T													
EASTONVILLE 2 NNE	1.23	.17										.11				.50	.45															
EASTONVILLE 6 WSW	1.52		.20							.03		.06			.11	.98			.14													
EDGEWATER	.95		.09						.04		T	.03		.21	.09	.41																.08
ELBERT 3 SE	.61														.06	.30	.20															.05
ELBERT 4 SSW	.87	.04	.03									.03			.09	.55	T	.13														
ELBERT 6 SSW	.83	.10	.05	T	T									.06	.08	.41	.10	T														.03
ELBERT 7 SW	.65	.04										.06			T	.55	T	T														
ELECTRA LAKE //R	2.08	.45	.17	.20	.03				.04		.05			.35	.52		.04												.15			.08
ESTES PARK	.97	T	.10		T				.11		T		T	.18	.05	.21																.37
EVERSOLL RANCH	.44	.03		.18													.22													.01		T
FAIRPLAY //	1.02	.01	.10	.04	.01	.07	.14	T	.12				T	.08	.31																	.14
FLAGLER 2 NW	.80	.10	.07											.02	.25	.35		T	.01			T										
FLEMING 1 S	.69	.03	.11										.03		.30	.04	.08															.10
FORDER 8 S	.48	.03	.20		T										T	.15						T										.10
FORT COLLINS	.84	.11	.14		T				.01		T		.14	.05	.15	.24	T	T							T							7
FORT LEWIS	1.13	.25	.33	.05					.02					.48																		
FORT LUPTON	.55	.05	.09						.02			T		.02	.03	.34																
FORT MORGAN	.23		.05											.02	.05	.11																
FOUNTAIN	.66	.06	T	.01								.13		.04	.08	.34									T							
FOWLER	.27	.05	.04													.18																
FRASER	3.22	.18	.28	.25	.24	.38	.02	.03	.13		.02		.25	.33	.42	.20	.09	.11	.05										.03	.05		.16
FRUITA 2 N	.85	.34	.03						.01					.10	.22		.10												.05			
GARDNER	.89	T	.10						T				T	.01	.20	T	.13	.05											T			T
GATEWAY 1 SW	D 1.14	.14	.15						.13					.07	.36	D.10	.15												.04			
GENOA	.46												.05	.06	.28	.04	.03															.04
GEORGETOWN	1.26	.10	.10	.03	T	.15	.09	T	.13		.04		.04	.25	.09	.20																.08
GLENWOOD SPRINGS 1 N	2.43	.26	.10	.02					.25				.11	.24	.55							T							.50	.32		
GORE PASS RANCH	.71	*	*	.23	.04	.01	.09	.03		.13				T	.02	*	.09	T	T											.02	.05	
GRAND JUNCTION WB AP //R	1.06	.22	.02						.03					.25	.17		.11												.12			.14
GRAND LAKE 1 WNW	2.77	.14	.08	.10	.28	.41	.06	.09	.24				.12	.20	.05	.35	.12	.08	.18										T	.11		.14
GRAND LAKE 6 SSW	1.46	.18	.11	.09	.17	.14	.08	T	.07		T		.05	.10	.08	.12	.04	.02	.05											.05		.11
GREAT SAND DUNES NM	.22	T							T				T		T	.15	.04								T				T	T		.03
GREELEY	.37		.17												.08	.10									.02							
GREEN MOUNTAIN DAM	1.71	.24	.37	.03	.04	.08	.05		.14		.01			.15	.14	.11		.02											.07	.06		.20
GREYSTONE	1.34								.33				.30	.28	.32														.10	.01		
GROVER 10 W	D .51	D.10		T					.16				T	.05		D.20	T															
GUFFEY 10 SE	.60	*	*					*	.20								*	*	*						*	.40						T
GUNNISON	1.37	.24	.29	.04	.29				.03				T		.20																.05	.23
HAMILTON	2.14	.23	T			.12			.19	T				T	.12	.17	.80													.47		.04
HARTSEL	.55		.11						.04					T	.16	.13																.11
HASWELL	.40	.15													.10	.14																.01
HAWTHORNE	1.37	T	.11	T				T			T	T	.30	.30	.07	.57						T							T			.02
HAYDEN	1.59	.25	T		.06	.11		T					.12	.10	.40	T	.15	.09											.22	.09		
HERMIT 7 ESE //	1.05													*	.50														.30			.25
HOLLY	.52		.16	T	T											.36		T														
HOLYOKE	.73	.03							.07					T	.54		.09	T														
HOT SULPHUR SPR 2 SW	1.33	.21	.18	T		.26	.04		.10					.11	.05	.08	.08	T	.09	T											.08	.05
IDAHO SPRINGS	1.21	.01	.07	T		.02	.01		.08		.05		.08	.12	.19	.25	.12															.23
IDALIA 2 SW	.64	.03							T				.03	.06	.24	.12	.01	.03	T	T	T											.12
IGNACIO 1 N	.82	.36	.23	.06										.07	.06		T												.04			T
JOHN MARTIN DAM	.27	.06	.03		.03									T		.13	.01															.01
JULESBURG	.49	T	.16	.05												.25																.01
KARVAL	.32	.03	.11											T	T	.18							T									
KASSLER	.83	.02	.11						.08			T	.04	.05	.15	.35	T															.02
KAUFFMAN 4 SSE	.30		.14						.05				.05			.06																
KIOWA 5 SE	.62													T		.55	.05															.04
KIOWA 4 SW	1.02	.13	.14										.05	T	.27	.29	T	.04														.10
KIT CARSON	.30	.08	.09		T			T						T	T	.09	.04															T
LA JUNTA FAA AP	.14	.01	.07	T	T	T							T	T	T	.05	T													T		.01
LAKE CITY	1.98		.10	.13	.18				.28					T	.40	.11													.30	.29		.19
LAMAR	.50	.01	.04	T	.01								T	.01	.15	.27	.01															
LAS ANIMAS 1 N	.12	T	.03		T											.09														T		T
LEADVILLE	-	.05	.04	.04	.01	.10	.24		.23		.02		.05	.30	.07	.01	.04	T											.22	.02		-
LEROY 7 WSW	1.21	.12	.15						T				.01		.40	.22	.10	.04												T		.17
LIME 3 SE	.56	.04	.15	.04	T								T	.01	.07	.25								T								
LIMON 8 SSW	.97	.08	.04											.05	.10	.32	.25	T														.13
LIMON	.74	.03	.05										.05	.09	.22	.13	.02	.02														.13
LITTLE HILLS	1.39	.11							.24		T		T	.02	.55	.10	.09												.09	.16		.03
LONGMONT 2 ESE	.58		.20		T				.01		T			.08	.03	.26																
MANASSA	.20		.06						.02				.02	.07		T									.01							.04

See reference notes following Station Index.

DAILY PRECIPITATION

Station	Total	1	2	3	4	5	6	7	8	9	10	11	12	13	14	15	16	17	18	19	20	21	22	23	24	25	26	27	28	29	30	31
		Day of month																														
MANCOS	1.27	.40	T	.15	.08										.46	.15													*	.03		
MARVINE	2.00	.24	T						.11				T	T	.50	.30	.37	.10	.04										.16	.15		.03
MAYBELL	.99	.05	T						.08				.14	.09	.32	.04	.02	T											.25			
MEEKER	2.15	.22	.04			.05			.37				T	.08	.45	.20	.27	.03											.19	.21		.04
MESA VERDE NP	1.01	.32	.28	T										.12	.15	T	.08															.06
MONTE VISTA	.04	.04													T																	
MONTROSE NO 1	1.17	.12	.43						.05						.32	.01	.09															.15
MONTROSE NO 2	1.29	.22	.42	T						.03					.25	.08	.12	T											T	.01		.16
MONUMENT 2 WSW	1.43	T	.05		T				.03		T	.03	.03	.05	.17	.63	.13	T						T		.23			T			.08
NORTHDALE	.59	.15	T	.04					T					.14	.25	.01																
NORTH LAKE	1.26	.11	.17						.02				T	.06	.33	.18	.07	.07				T			.12				.05	.02		.06
NORWOOD	1.45	.20	.20						.04					.25	.29	.11	.11												.05	.04		.16
OROWAY	.20		.13													.07																
OTIS 11 NE	.49	.02	.06						.03					T	.30	.08																
OURAY	2.92	.31	.32		T				.28						.76	.22	.23												.15	.14		.51
PAGOSA SPRINGS	1.46	.36	.17	.03	.01									.07	.27	T										.20			.26	.08		.01
PALISADE 1 S	1.32	.17	.13					*	.11					.03	.54	.01	.02												.13			.18
PALISADE LAKE 2 SSE	.83	.34	T	.04									.35	T															T	.10		
PAONIA	2.47	.29	.42						.03					.03	.87	.23	.07												.03	.05		.45
PARADOX	.95	.26	.03											.29	.28													.06	.03			
PARKER 9 E	.51	T	.05										T	T	.12	.28	T	T														.06
PARSHALL 10 SSE	1.58	.11	.29	.06	T	.12	.04		.03					.26	.10	.23	T	.09	.02											.06		.17
PENROSE 3 NNW	.68	.01	.01			.05					.01			.01	.58																	.01
PITKIN	2.10	.40	.40		.10				.10						.40	.20													.20			.30
PLACERVILLE	2.44	.33	.23												.90	.63													T			.35
PUEBLO WB AP //R	.76	T	.03	T	T				T		T	T	T	.02	.21	.01					T			T	T								.49
PUEBLO CITY RES	.31	.02	.02	T										T	T	.27									T							
PUEBLO ORDNANCE DEPOT	.39	.11													.14																	.14
PYRAMID	2.91	*	.37	T		.35				.37	.10			.19			.80	.15											*	.58	T	T
RANGELY	1.10	T							T				T	T	.50		T												.60		T	
RED FEATHER LAKES 6 SE	.94	.05	.06						.05				.05	.14	.34	.22	.03	T									T	T	T			T
RIFLE 2 ENE	1.19	.26	.10	T	.01				.06				T	.04	.29	T	.12	T	T										.13	.18		
ROCKY FORD 2 ESE	.08	T	.02		T											.03														.01		.02
ROGGEN 2 S	.89	.15	.28										T	.10	.16		T	.12							.08							
RUSH 2 NNE	.53	T	.05										T	.10	.27																	.11
RUXTON PARK	1.76		.25						.05		T	T	.06	.15	.10	.85	.06	.02							.14				T			.08
RYE	1.74		.09						T				T	.10	.10	.85	T								T							.60
SAGUACHE	.25														.25																	
SALIDA	.33	.03	T						.07					T	.23	T													T			T
SARGENTS	.84	.17	.06			T			T						.28	.10	T												T	.11		.12
SEDALIA 4 SSE	2.68	T	.33	T									.48	.67	1.20																	
SEDGWICK 5 S	.41	.01	.11		.01	T								T	.15	.03	.05	.02												.03		T
SHOSHONE	2.99	.45	.10	.08	.09	T			.17				.03	.13	.74	.05	.10	.06											.60	.29		.10
SILVERTON	2.61	.25	.32	T					.15					.19	.62	T	.27												.32	.21		.28
SPRINGFIELD	.51	.05	.04	T	T						T			T	T	.40														.02		
SPRINGFIELD 7 WSW //	.58	.03	.03		T	T								T		.41	.01													.03		.07
SPRINGFIELD 8 S	.51	.10														.30														.11		
STATE TURKEY EXP FARM	1.56	.85	.23	.07											*	.30													.11			
STEAMBOAT SPRINGS	3.00	.21	.15	.17	.23	.27	.12	.02	.05		.09		.18	.16	.50	.16	.20	.10	.07										.23	.09		
STERLING	.17	T	.06	T					T	T				.01	.08	.02																
STONINGTON	.29	T	.02	.01	.01							T				.25																
STRATTON 3 NE	.65	.08	.16											.05	.10	.20	.06	T														
SUGAR LOAF RESERVOIR	2.19		.10	.14	.10	.06	.20		.26				.03	.15	.40	.03	.14	.04											T	.30		.24
TACOMA	1.52	.34	.14	.01	.13				T	T				T	.70	T	.04												.05	.08		.03
TACONY 7 SE	.23		.20	T							T																					.03
TAYLOR PARK	1.25	.35	T	.10	T	T	T	T	.25			T	T	.20	T	T	T					T							.25		.05	.05
TELLURIDE	2.74	.44	.19	T	.06				.03		T			.30	.67	.15	.27												.18	.03		.42
TRINIDAD	.03													T	T	.03													T			T
TRINIDAD FAA AP	.23	T	.01	T	T				T		T	T	T	T	T	.05	T	T														.17
TROY 1 SE	.35	T														.15	T															.20
TWIN LAKES RES	.26	.02	.10	T	.02				.10																				.02			T
TWO BUTTES 1 NW	.43		.03													.40																T
VALLECITO DAM //	1.54	.23	.35	.01	T				.09		.01		T	.07	.48	.04	T												.16	.07		.03
VONA	.75	.12	.20											T	.26	.14		.03														
WAGON WHEEL GAP 3 N	.53	.10	T		T					T	T				.25	T	.05												T	.08		.05
WALDEN	.24				T		.06								.07	.11	T	T														
WALSENBURG POWER PLANT	.60								.02					.08	T	.40	T	.02							T							.08
WATEROALE	.73	.05	.18								T		.02	.12	.08	.21		T														.07
WESTCLIFFE	.72	.01	.01						.07					.08	.12	.30	.08												T			.05
WETMORE 2 S	1.62	T	T								T			.17	.09	1.16	T															.20
WINDSOR	.35		.05								T				.09	.12									.09							
WINTER PARK	4.26	.04	.47	.22	.18	.70	.15		.32		.06		.12	.70	.40	.45	.07	T	.13											.19		.06
WOLF CREEK PASS 1 E	4.89	1.40	.28	.06										.36	1.54	.18													.59	.18		.30
WOLF CREEK PASS 4 W	5.09	1.14	1.27	.26												1.21	.35													.86		
WRAY 3 WNW	.40	T	.03								T		T	.01	.29	.05	.02												T			T
YAMPA	1.97	.15	.10	.01	.01	.30	.02		.28		.03		.07	.20	.09	.10	.10	.05	.04										.08	.30		.04
YUMA	1.23	.01	.13	T					.08					.01	.52	.26	.02	.18	.01	.01										T		

SUPPLEMENTAL DATA

Station	Wind direction: Prevailing	Wind direction: Percent of time from prevailing	Wind speed m.p.h: Average	Wind speed m.p.h: Fastest mile	Wind speed m.p.h: Direction of fastest mile	Wind speed m.p.h: Date of fastest mile	Relative humidity averages percent: 5:00A MST	Relative humidity averages percent: 11:00A MST	Relative humidity averages percent: 5:00P MST	Relative humidity averages percent: 11:00P MST	Number of days with precipitation: Trace	.01–.09	.10–.49	.50–.99	1.00–1.99	2.00 and over	Total	Percent of possible sunshine	Average sky cover sunrise to sunset
ALAMOSA WB AIRPORT	-	-	-	-	-	-	80	54	44	-	5	3	0	0	0	0	8	-	5.5
COLORADO SPRINGS WB AIRPORT	NNE	17	10.6	++33	N	16	62	45	50	67	7	4	4	0	0	0	15	-	5.5
DENVER WB AIRPORT	SSW	19	11.0	34	NW	9	60	39	42	60	8	3	4	0	0	0	15	73	5.6
GRAND JUNCTION WB AIRPORT	ESE	27	8.7	41	SW	28	66	47	37	55	0	2	6	0	0	0	8	75	5.7
PUEBLO WB AIRPORT	W	13	8.2	43	N	31	75	47	49	71	10	3	2	0	0	0	15	74	5.4

++ FASTEST OBSERVED ONE MINUTE WIND SPEED. THIS STATION IS NOT EQUIPPED WITH AUTOMATIC RECORDING WIND INSTRUMENTS.

See reference notes following Station Index.

DAILY TEMPERATURES

Station		Day Of Month 1	2	3	4	5	6	7	8	9	10	11	12	13	14	15	16	17	18	19	20	21	22	23	24	25	26	27	28	29	30	31	Average
AKRON FAA AP	MAX	14	13	26	17	31	44	45	42	44	37	38	37	22	30	37	34	37	44	47	60	67	61	54	51	66	75	76	72	56	70	65	45.[illegible]
	MIN	-2	-20	-18	-15	9	20	25	24	28	24	24	16	15	11	20	12	7	35	33	32	32	32	36	31	35	40	39	40	37	30	34	21.[illegible]
ALAMOSA WB AP	MAX	36	32	33	40	45	49	51	47	51	47	49	50	50	43	32	29	37	49	55	61	61	58	57	55	62	64	63	53	49	64	48	49.[illegible]
	MIN	5	5	-9	8	5	10	20	24	20	25	18	25	25	23	19	13	8	17	20	22	23	20	20	25	21	22	23	31	24	15	29	17.[illegible]
ALLENSPARK	MAX	28	21	30	37	39	44	45	45	44	45	40	38	35	38	35	29	29	37	47	50	51	52	53	48	52	55	57	57	48	52	48	42.[illegible]
	MIN	5	-10	10	22	23	29	33	28	27	14	10	18	6	18	4	6	9	22	28	28	22	33	33	21	28	38	42	32	21	28	26	21.[illegible]
ALTENBERN	MAX	35	40	40	49	49	52	55	53	54	46	49	54	45	42	33	36	39	51	58	64	62	62	67	64	68	71	67	63	53	65	60	53.[illegible]
	MIN	19	2	1	20	17	18	25	27	20	22	11	28	26	26	7	18	7	16	21	24	26	26	26	26	27	26	27	30	26	22	32	20.[illegible]
ARBOLES	MAX	40	33	35	50	51	51	57	56	54	50	50	55	56	40	40	40	44	52	63	65	69	65	69	66	69	67	66	58	60	66	71	55.[illegible]
	MIN	31	22	9	12	17	22	28	28	24	26	19	33	31	28	17	26	12	20	26	29	33	34	33	35	29	30	33	32	30	25	23	25.[illegible]
ASPEN	MAX	41	29	29	32	46	48	53	45	42	39	45	54	55	47	31	25	28	44	50	53	49	54	55	55	54	59	58	54	45	52	51	45.[illegible]
	MIN	14	13	-1	10	16	26	26	21	19	15	3	22	21	16	9	7	0	19	21	19	19	23	21	22	22	22	29	28	20	18	16	17.[illegible]
BAILEY	MAX	40	31	40	47	49	50	53	46	50	42	43	49	48	48	31	23	40	48	57	56	60	60	61	56	63	67	67	58	49	65	57	50.[illegible]
	MIN	-10	-7	13	17	24	28	19	28	23	15	9	16	-2	16	0	6	-12	2	17	17	22	20	20	19	18	22	24	25	23	23	22	14.[illegible]
BONO	MAX	35	33	40	48	47	52	52	54	50	47	48	59	57	45	32	30	29	46	56	60	61	64	61	61	61	66	68	63	46	61	60	51.[illegible]
	MIN	15	13	2	16	28	32	24	33	28	23	10	30	28	25	15	17	16	25	26	22	23	22	22	21	23	21	23	38	28	19	33	22.[illegible]
BONNY DAM	MAX	17	17	11	11	20	27	42	45	41	49	37	39	41	22	27	32	36	38	44	43	53	62	47	53	50	67	77	80	75	58	69	42.[illegible]
	MIN	-17	6	-24	-19	-14	14	17	21	23	23	17	23	13	14	16	11	12	13	30	33	29	31	31	30	31	34	40	37	39	29	35	18.[illegible]
BOULDER	MAX	17	15	42	24	42	58	50	55	53	54	47	44	27	42	39	38	47	55	64	65	70	70	65	64	70	75	73	67	57	70	66	52.[illegible]
	MIN	6	3	-3	-1	14	24	29	30	40	29	24	24	21	18	19	24	15	38	29	35	39	37	39	34	41	45	49	49	39	39	42	28.[illegible]
BUENA VISTA	MAX	36	31	37	46	45	52	56	51	46	46	49	49	48	43	39	30	35	46	54	61	60	59	59	56	62	65	64	66	56	61	59	50.[illegible]
	MIN	1	-7	15	10	23	33	24	28	26	37	17	33	23	16	16	10	12	22	28	28	28	29	27	26	25	33	29	32	29	33	32	23.[illegible]
BYERS	MAX	27	14	38	21	42	54	48	52	52	38	43	38	33	38	38	35	37	52	58	62	67	67	60	60	68	70	75	70	62	70	60	50.[illegible]
	MIN	-3	-1	-15	-15	17	22	29	29	25	25	21	27	16	11	11	18	16	20	28	35	33	29	30	37	31	37	38	40	35	30	35	22.[illegible]
CANON CITY	MAX	19	20	50	47	48	68	55	69	62	56	41	49	42	50	49	37	47	59	64	64	69	69	69	64	71	76	75	71	61	70	68	56.[illegible]
	MIN	-5	2	-5	-2	5	22	32	34	39	32	25	23	25	22	24	19	14	27	33	35	40	39	41	37	38	43	48	49	39	40	45	27.[illegible]
CEDAREDGE	MAX	40	36	43	49	51	57	57	55	55	47	55	57	59	40	34	37	40	50	58	64	66	67	67	65	66	69	69	63	54	67	60	54.[illegible]
	MIN	21	22	11	29	24	30	34	36	31	30	21	36	33	30	16	19	14	22	27	29	30	31	32	30	31	31	36	41	31	28	39	28.[illegible]
CENTER	MAX	37	34	33	36	42	49	48	46	50	50	45	52	53	46	34	32	40	51	57	60	62	62	62	60	61	65	64	54	50	64	49	49.[illegible]
	MIN	17	4	5	6	4	14	17	21	19	22	16	23	24	23	20	11	8	16	22	24	26	24	25	26	22	26	22	30	26	14	30	18.[illegible]
CHEESMAN	MAX	38	29	46	53	52	54	57	52	52	47	44	52	49	48	37	30	41	50	58	61	65	69	65	59	65	67	66	57	56	65	62	53.[illegible]
	MIN	-11	-1	-12	-4	19	32	21	29	32	21	11	11	12	19	16	14	-6	10	14	19	22	19	20	21	22	22	26	33	28	24	27	16.[illegible]
CHERRY CREEK DAM	MAX	18	16	40	38	47	52	52	50	57	53	40	38	29	42	39	33	41	52	59	62	68	67	64	63	68	75	75	70	63	71	69	52.[illegible]
	MIN	2	1	-14	-8	14	23	25	29	29	26	18	21	20	21	15	20	10	32	21	31	32	29	31	33	32	37	41	45	37	32	33	23.[illegible]
CHEYENNE WELLS	MAX	17	21	17	10	32	44	39	41	42	40	41	43	38	49	46	38	35	40	43	47	65	63	63	64	76	75	77	76	62	69	63	47.[illegible]
	MIN	8	-3	-16	-13	-3	10	21	25	23	22	21	23	19	16	18	15	16	32	32	32	29	30	29	29	28	30	30	39	27	26	25	20.[illegible]
CIMARRON 3 SE	MAX	45	33	33	49	45	53	44	48	42	39	44	53	38	47	41	39	35	46	50	51	55	57	54	59	60	59	54	45	48	62	48	47.[illegible]
	MIN	23	18	-10	17	24	19	27	30	13	23	0	20	25	20	16	15	-10	18	8	12	14	15	14	17	15	16	18	30	25	15	32	16.[illegible]
CLIMAX 2 NW	MAX	27	22	18	25	27	31	39	32	29	24	30	29	34	29	15	13	15	31	35	42	39	39	39	41	40	45	46	42	32	41	40	32.[illegible]
	MIN	8	2	0	11	11	20	17	18	11	9	3	16	13	13	0	-2	-4	9	7	14	16	14	16	14	16	18	23	20	14	7	10	11.[illegible]
COCHETOPA CREEK	MAX	32	40	27	30	43	45	51	50	43	40	36	39	45	45	41	26	28	32	43	45	49	50	51	53	52	55	57	56	45	40		43.[illegible]
	MIN	13	18	-5	8	14	18	16	17	10	12	-3	10	18	24	12	4	-9	4	7	10	13	12	13	16	15	17	20	27	21	13		12.[illegible]
COLLBRAN	MAX	32	37	40	46	47	58	55	53	53	46	50	56	53	39	31	36	47	51	58	62	64	65	66	63	65	70	68	69	65	66	62	54.[illegible]
	MIN	19	12	12	23	23	27	32	35	26	26	15	31	30	23	13	19	29	15	24	27	29	30	31	32	31	33	30	30	34	27	30	25.[illegible]
COLORADO NM	MAX	33	38	45	45	50	53	52	53	55	52	46	58	55	35	30	38	37	47	51	63	63	67	67	68	65	68	68	62	52	57	63	52.[illegible]
	MIN	18	19	8	14	26	30	33	34	34	28	23	25	28	24	17	21	18	25	31	37	37	38	39	40	41	40	40	39	31	35	31	29.[illegible]
COLO SPRINGS WB AP	MAX	13	13	29	25	40	53	52	56	60	41	36	49	26	45	29	29	35	47	56	59	67	60	62	57	65	73	72	65	58	70	55	48.[illegible]
	MIN	-8	-7	-7	-6	17	22	28	29	29	22	15	22	22	21	19	15	8	26	27	31	32	37	37	30	31	35	46	41	34	30	31	22.[illegible]
CORTEZ	MAX	45	36	41	48	53	55	61	53	53	50	55	58	52	41	37	37	42	53	60	65	68	68	69	66	66	68	65	57	53	66	64	55.[illegible]
	MIN	28	23	9	15	21	25	31	30	27	27	21	35	32	25	20	22	14	22	26	28	30	31	30	33	29	30	33	42	28	24	36	26.[illegible]
CRAIG	MAX	32	25	31	43	47	52	47	44	46	33	41	39	41	34	29	28	33	43	48	51	54	57	59	57	60	67	65	55	47	58	44	45.[illegible]
	MIN	9	-5	-12	23	29	32	24	28	22	15	4	28	25	22	11	14	5	14	14	17	19	22	22	23	24	27	30	32	25	28	30	19.[illegible]
CRESTED BUTTE	MAX	31	29	32	38	44	47	43	42	38	35	38	41	43	36	31	29	30	40	44	45	43	46	48	51	49	52	52	45	37	49	47	41.[illegible]
	MIN	17	13	3	15	21	26	19	27	10	23	-5	20	18	18	9	8	-3	0	4	8	13	10	11	13	14	16	21	30	20	5	26	13.[illegible]
DELHI	MAX	17	10	37	20	38	57	47	53	55	50	47	47	37	47	57	37	40	52	62	63	72	63	66	62	67	77	78	72	62	73	68	52.[illegible]
	MIN	-13	6	-15	-12	-5	9	25	24	25	24	24	24	24	25	20	15	13	32	26	28	32	34	32	32	30	33	41	43	42	29	31	21.[illegible]
DEL NORTE	MAX	32	37	34	38	44	52	50	50	53	52	45	48	51	44	35		38	50	55	61	60	61	61	61	60	65	64	50	52	64	53	50.[illegible]
	MIN	16	14	4	9	15	26	26	26	22	23	15	23	22	26	20	12	6	15	24	25	27	28	27	29	23	29	29	30	23	17	31	21.[illegible]
DELTA 1 E	MAX	39	41	41	48	51	57	55	57	53	47	54	59	61	54	35	42	44	55	64	68	71	72	72	70	72	71	74	65	57	74	65	57.[illegible]
	MIN	23	23	6	27	23	26	31	32	29	28	20	35	31	30	22	25	17	22	25	27	29	30	28	28	29	30	34	45	36	25	40	27.[illegible]
DENVER WB AP	MAX	18	12	39	24	41	56	51	53	59	41	43	39	28	39	37	36	39	53	61	63	68	68	63	60	69	75	74	69	57	68	55	50.[illegible]
	MIN	8	-7	-8	-3	22	25	29	28	31	28	21	22	22	19	18	24	16	35	29	33	34	33	34	35	37	39	44	45	38	37	34	25.[illegible]
DENVER WB CITY	MAX	14	10	41	27	40	56	51	54	60	40	42	39	26	37	36	33	42	53	60	63	68	68	64	61	68	74	74	69	55	68	55	49.[illegible]
	MIN	8	-2	-2	2	25	27	34	32	35	28	25	22	22	22	23	25	17	39	33	38	40	38	37	39	41	45	50	46	41	42	37	29.[illegible]
DILLON 1 S	MAX	38	29	30	38	43	44	51	41	40	39	45	42	47	42	32	23	23	38	43	50	53	52	51	47	48	55	57	48	47	53	45	43.[illegible]
	MIN	3	9	7	20	23	25	19	24	11	14	-6	22	13	21	7	5	6	17	14	4	9	8	9	8	10	12	16	22	17	4	21	12.[illegible]
DURANGO	MAX	44	40	40	51	53	60	57	58	54	56	53	58	53	43	41	40	46	56	65	68	68	68	69	67	68	70	66	57	59	68	60	56.[illegible]
	MIN	27	17	8	11	18	21	27	24	21	22	13	31	26	24	15	15	7	15	22	25	25	26	26	30	26	27	26	35	26	20	37	22.[illegible]
EADS	MAX	18	18	18	10	30	50	42	40	50	42	40	42	35	33	36	40	42	50	58	64	70	65	60	51	68	78	80	77	67	70	70	48.[illegible]
	MIN	6	10	-16	-8	-2	18	18	18	20	24	22	27	22	20	20	20	15	28	30	35	35	35	35	35	28	35	40	45	49	30	40	23.[illegible]
EAGLE FAA AP	MAX	31	32	35	39	45	56	52	45	48	38	51	47	47	39	30	34	36	47	55	60	60	61	62	61	62	66	67	51	45	60	45	48.[illegible]
	MIN	16	17	15	21	30	28	22	28	26	20	11	31	31	22	14	16	13	21	27	23	24	23	23	22	22	22	24	32	25	18	24	22.[illegible]
EDGEWATER	MAX	17	14	40	29	56	47	52	55	60	53	45	45	29	40	41	34	41	58	62	65	69	68	66	62	70	77	77	85	61	72	66	53.[illegible]
	MIN	6	-2	-2	0	18	19	28	29	28	32	21	21	22	22	19	24	11	37	29	33	30	32	31	33	33	36	41	41	39	35	37	25.[illegible]
ESTES PARK	MAX	27	24	30	37	42	47	51	44	45	44	40	40	32	41	30	28	30	45	51	54	58	57	57	56	59	61	62	61	50	58	58	45.[illegible]
	MIN	-4	-11	14	4	21	33	37	32	34	21	11	25	1	16	2	10	10	29	34	22	20	21	30	22	34	30	42	38	27	34	30	21.[illegible]
EVERSOLL RANCH	MAX	23		20			42	66	57		67		50	50			52		54	68	71	77	75	68	80	74	78	85	84	68	77	75	62.[illegible]
	MIN	13		12		12		23	32		32		25	28			22		24	29	34	38	31	28	30	35	34	41	55	41	32	37	29.[illegible]

See Reference Notes Following Station Index

DAILY TEMPERATURES

Station		Day Of Month 1	2	3	4	5	6	7	8	9	10	11	12	13	14	15	16	17	18	19	20	21	22	23	24	25	26	27	28	29	30	31	Average
FLAGLER 2 NW	MAX	16	14	30	13	35	46	44	43	50	40	35	39	27	32	32	32	33	42	49	56	63	59	54	50	71	74	75	73	63	68	63	45.8
	MIN	3	-1	-20	-17	-1	16	17	26	24	22	19	21	20	11	12	15	9	27	26	32	31	29	32	31	30	34	40	37	35	27	35	20.1
FORDER 8 S	MAX	18	17	27	14	42	52	45	49	53	43	40	43	36	47	35	36	42	53	62	67	71	64	64	58	70	77	79	75	64	74	70	51.2
	MIN	0	-5	-21	-13	-5	9	24	20	23	28	23	23	22	22	22	22	21	24	25	29	29	37	31	28	24	31	32	33	43	25	36	20.7
FORT COLLINS	MAX	16	13	32	15	32	57	50	55	56	45	41	41	25	31	33	34	44	52	61	65	69	68	62	57	67	76	75	65	56	68	59	49.0
	MIN	4	-5	-20	-11	6	15	31	28	30	30	24	23	17	15	8	26	9	34	29	29	27	28	32	32	30	30	35	39	41	31	35	22.0
FORT LEWIS	MAX	32	31	36	39	47	49	57	44	47	43	47	46	43	44	39	39	41	41	42	51	52	55	59	58	58	58	56	49	44	59	58	47.2
	MIN	27	20	-2	0	0	15	26	23	16	19	8	30	30	20	11	16	4	14	16	18	20	23	24	24	24	29	31	31	26	22	20	18.9
FORT LUPTON	MAX	18	16	25	21	37	54	52	55	59	55	47	45	29	36	38	37	39	55	64	66	68	71	68	62	69	77	76	74	61	70	68	52.0
	MIN	3	2	-13	-4	10	19	25	27	26	28	24	25	21	16	20	23	18	34	30	32	31	32	33	36	33	30	40	41	40	36	38	24.4
FORT MORGAN	MAX	17	21	11	19	23	32	53	54	55	58	41	44	41	29	31	40	38	43	53	58	66	69	69	62	58	69	76	79	76	59	71	48.9
	MIN	-15	3	-22	-15	-7	4	24	26	28	29	22	25	15	12	14	23	17	26	32	31	28	32	34	32	31	33	36	39	40	28	34	20.6
FRASER	MAX	30	26	28	34	36	39	47	35	35	34	37	40	37	37	21	20	24	34	42	50	47	46	44	46	46	52	53	46	34	46	41	38.3
	MIN	-3	10	7	18	23	27	18	26	11	14	-24	22	5	19	3	1	0	19	22	-3	1	4	5	4	8	9	15	20	18	0	23	10.4
FRUITA 2 N	MAX	36	38	38	47	47	49	54	59	58	49	53	63	52	43	35	43	46	56	64	69	72	72	73	71	72	75	71	64	59	70	60	56.7
	MIN	22	13	-1	20	17	18	24	27	27	28	20	33	39	31	21	18	21	23	25	30	32	33	32	27	28	31	32	45	32	27	39	26.3
GATEWAY 1 SW	MAX	32	43	43	54	59	64	65	61	59	54	58	65	60	45		43	49	60	67	70	72	73	75	71	73	77	74	66	60	72	63	60.9
	MIN	25	20	18	27	27	30	32	37	32	32	23	37	38	33		22	22	23	28	30	32	34	34	32	32	35	39	47	35	34	40	31.0
GEORGETOWN	MAX	38	29	31	36	42	46	50	43	44	40	44	40	44	44	25	27	30	42	51	56	54	52	53	56	56	59	60	57	42	56	45	44.9
	MIN	4	-7	9	26	25	29	26	27	20	26	6	24	5	24	12	13	12	26	31	27	26	29	32	28	30	33	34	35	20	29	25	22.1
GLENWOOD SPRINGS 1 N	MAX	34	30	35	42	48	53	50	49	51	41	50	48	50	39	33	36	35	50	56	63	63	64	65	64	69	68	69	58	49	61	49	50.7
	MIN	22	18	15	27	30	27	31	37	27	29	17	37	36	31	20	19	17	29	28	34	30	29	30	30	32	45	45	40	30	28	39	29.3
GORE PASS RANCH	MAX				30	41	43	43	48	43	44	40	38	41	41			27	31	41	50	47	52	53	54	55	55	61	61	55	50	56	46.2
	MIN				-4	17	24	29	16	26	20	3	18	23	22				5	20	18	13	15	15	16	17	22	20	23	30	17	17	17.7
GRAND JUNCTION WB AP	MAX	31	36	32	39	42	47	53	55	55	45	51	59	52	41	34	37	44	54	60	66	68	68	69	67	68	72	70	59	54	67	59	53.4
	MIN	22	17	12	25	25	27	29	33	36	30	25	38	40	29	24	21	21	28	32	34	38	39	40	38	37	40	43	40	34	35	37	31.3
GRAND LAKE 1 WNW	MAX	32	27	25	33	33	45	44	41	42	35	36	33	37	40	35	25	20	36	45	48	50	49	52	50	52	55	53	48	35	48	45	40.3
	MIN	12	11	-1	19	23	27	20	27	14	16	-16	23	22	26	2	6	6	17	25	0	12	10	11	12	13	15	10	25	18	9	24	14.1
GRAND LAKE 6 SSW	MAX	32	28	26	32	33	39	43	40	40	35	34	33	38	38	21	22	19	32	39	45	51	48	47	45	46	50	53	51	36	46	44	38.3
	MIN	11	12	-4	20	24	28	20	26	16	16	-11	25	25	20	8	6	6	19	27	5	10	9	11	11	13	15	21	26	20	10	24	15.1
GREAT SAND DUNES NM	MAX	37	35	34	41	42	48	48	47	49	45	45	45	49	44	34	32	33	45	51	57	56	56	57	54	56	60	60	51	46	60	55	47.5
	MIN	16	10	-3	11	16	22	24	30	22	25	17	27	26	30	14	15	1	15	21	27	29	26	28	33	21	30	30	30	22	19	30	21.4
GREELEY	MAX	14	18	9	29	20	35	54	50	55	57	40	43	40	30	31	37	36	45	54	63	65	68	68	62	57	65	76	75	68	59	69	48.1
	MIN	-10	-2	-18	-10	-4	-5	14	26	32	32	21	24	17	15	21	24	20	24	31	30	28	31	32	34	29	31	33	37	41	29	36	20.7
GREEN MOUNTAIN DAM	MAX	32	28	32	39	43	45	49	46	43	42	42	47	44	42	26	30	27	42	48	50	54	55	56	55	54	61	63	62	45	57	57	45.7
	MIN	8	14	12	23	27	31	25	29	31	19	-3	16	8	9	-1	10	12	24	25	18	18	20	22	20	21	23	28	34	23	19	25	19.0
GREYSTONE	MAX	24	34	38	42	44	49	50	46	46	44	44	40	37	32	26	34	39	46	53	55	58	59	61	59	62	64	65	55	47	56	50	47.0
	MIN	11	12	8	23	20	29	26	23	25	15	8	25	24	18	10	19	11	20	26	25	29	29	30	29	33	35	29	29	23	30	27	22.6
GROVER 10 W	MAX	14	12	27	20	33	50	53	52	53	38	40	37	24	36	37	34	41	50	60	63	70	70	66	55	70	77	78	66	55	67	64	48.8
	MIN	-4	-5	-15	-8	10	18	29	25	27	17	16	20	8	14	17	15	6	23	23	32	32	28	34	32	31	37	34	40		28	32	19.9
GUNNISON	MAX	42	33	27	40	44	50	43	46	41	37	32	40	42	44	27	29	33	40	40	42	48	45	47	54	50	54	58	55	41	59	50	43.0
	MIN	17	12	-12	12	11	20	13	18	9	10	-2	18	19	0	-9	-14	-11	4	8	10	2	13	13	17	14	18	19	27	21	15	27	10.3
HAYDEN	MAX	36	28	26	45	47	50	45	42	45	43	37	40	40	37	30	30	32	43	45	47	48	50	51	51	54	61	64	52	46	59	52	44.4
	MIN	4	-13	-16	18	26	29	20	29	18	19	0	19	23	20	9	6	9	20	10	18	18	21	19	20	18	24	27	28	22	19	28	16.5
HERMIT 7 ESE	MAX	37	35	38	42	45	47	49	47	46	40	47	45	43	37	29	23	29	47	49	48	48	50	51	53	54	56	53	45	37	45	41	43.7
	MIN	10	7	-18	-8	-1	2	14	12	3	10	-11	14	10	10	-2	-1	-15	2	5	8	10	9	9	10	12	15	16	25	17	7	25	6.6
HOLLY	MAX	25	20	20	29	28	35	42	34	45	49	46	46	40	35	38	37	47	43	42	60	56	75	48	58	52	70	81	84	81	62	75	48.5
	MIN	-6	7	-22	-15	0	4	26	27	20	22	23	24	28	22	24	15	18	22	30	31	33	33	30	28	32	33	31	38	40	26	28	21.0
HOLYOKE	MAX	22	15	6	13	31	46	42	46	51	38	44	34	25	31	39	40	42	48	51	54	69	56	51	50	70	80	80	76	65	74	65	46.9
	MIN	5	-3	-23	-5	-5	13	20	28	27	25	17	24	11	13	17	5	8	33	30	34	25	30	35	30	28	38	44	43	39	30	37	21.1
HOT SULPHUR SPR 2 SW	MAX	31	24	30	38	40	45	44	39	44	37	40	42	40	41	23	27	37	39	45	49	52	53	52	54	57	53	59	60	52	54	45	43.4
	MIN	15	12	4	22	26	30	22	29	21	17	-3	20	19	20	16	17	10	14	8	12	17	17	18	17	18	34	19	27	21	19	27	18.2
IDAHO SPRINGS	MAX	26	30	38	45	44	49	49	44	50	42	37	48	34	47	31	31	34	45	56	58	60	61	62	52	63	66	66	62	47	65	50	48.1
	MIN	-3	-5	8	0	26	28	25	25	25	14	7	18	-2	17	2	9	5	22	26	22	22	20	24	23	23	25	33	30	25	27	26	17.6
IGNACIO 1 N	MAX	49	34	40	52	51	57	52	52	52	48	47	52	50	40	34	37	39	50	58	63	64	65	67	63	65	68	65	59	53	65	60	53.3
	MIN	28	12	-1	6	11	16	25	23	17	21	9	28	26	29	13	15	7	15	22	24	26	24	26	33	27	26	26	34	28	19	35	21.0
JOHN MARTIN DAM	MAX	17	16	14	14	30	38	33	45	44	48	44	44	40	36	36	38	42	53	61	66	71	70	53	53	69	80	80	80	68	74	74	49.4
	MIN	0	-2	-18	0	-2	8	18	25	20	27	25	28	23	26	23	24	24	33	30	33	35	36	32	34	32	35	42	45	51	31	38	24.4
JULESBURG	MAX	22	15	10	9	27	41	36	47	45	39	45	40	25	29	39	38	42	49	52	61	75	73	54	61	70	80	79	73	78	79	71	48.5
	MIN	2	4	-23	-1	3	15	20	20	18	24	15	20	11	14	16	11	10	31	28	31	26	30	34	29	27	36	38	41	37	28	37	20.4
KASSLER	MAX	22	14	40	23	44	55	53	54	58	56	41	43	30	41	36	31	40	51	59	63	69	68	64	61	69	75	73	69	62	72	57	51.4
	MIN	-7	3	-17	-10	2	21	21	27	31	27	17	18	21	22	16	18	12	32	31	35	39	35	37	35	39	43	42	42	39	36	41	24.1
KAUFFMAN 4 SSE	MAX	15	9	28	15	34	51	53	50	50	43	42	39	23	36	37	35	40	49	59	63	71	68	61	53	69	76	78	71	55	69	57	48.4
	MIN	-4	-9	-24	-13	10	18	25	24	27	26	16	18	8	11	17	23	10	35	29	31	26	31	34	25	29	33	42	33	44	25	36	20.5
KIT CARSON	MAX	18	13	27	10	32	51	40	44	47	38	38	41	31	32	32	35	39	48	58	60	68	64	56	50	67	78	80	78	64	70	66	47.6
	MIN	8	-1	-20	-15	-4	8	15	26	21	22	21	25	17	19	20	22	20	31	27	32	35	33	29	31	26	31	35	35	44	27	36	21.2
LA JUNTA FAA AP	MAX	20	20	21	14	38	50	43	47	45	43	45	41	35	43	39	39	43	56	64	68	74	48	63	52	70	80	79	76	65	77	66	50.5
	MIN	-6	-16	-17	0	-1	11	23	21	20	28	26	23	23	25	22	25	25	35	28	32	34	36	33	35	30	38	44	45	42	34	38	23.7
LAKE CITY	MAX	39	34	30	47	49	52	53	45	48	42	42	47	45	38	27	33	34	44	52	51	52	53	55	53	54	56	57	48	41	57	49	46.0
	MIN	13	8	-12	7	9	15	24	24	27	15	-3	21	14	20	4	10	-10	-11	11	12	23	22	19	20	18	22	27	30	19	13	29	14.2
LAMAR	MAX	20	19	18	12	32	44	38	48	50	45	46	49	32	39	36	39	43	54	62	67	73	46	62	49	71	82	83	80	64	76	69	49.9
	MIN	9	-11	-19	3	-3	10	23	28	18	29	26	29	24	27	21	20	22	35	30	31	33	34	30	33	29	31	39	38	45	28	33	23.4
LAS ANIMAS 1 N	MAX	18	16	17	17	36	48	38	52	50	44	49	46	42	41	38	41	45	56	66	67	75	63	65	58	74	82	81	79	72	78	75	52.5
	MIN	-10	8	-21	-1	-4	7	20	23	16	25	25	24	23	26	23	23	21	30	26	29	36	35	33	34	28	33	36	38	42	26	36	22.3
LEADVILLE	MAX	31	17	24	30	34	41	45	33	34	26	40	35	42	35	15	17	20	33	39	49	41	44	42	47	46	48	50	42	29	48		35.9
	MIN	4	4	3	18	20	23	23	15	14	9	8	20	17	9	4	2	2	10	15	17	19	18	19	17	20	21	26	20	14	15		14.2
LIMON 8 SSW	MAX	10	10	32	6	39	43	50	44	46	40	35	40	26	36	30	30	32	43	53	58	66	60	60	52	66	72	73	69	58	69	65	45.7
	MIN	-3	-12	-22	-17	-5	13	22	15	20	22	22	16	15	8	15	15	12	23	26	30	29	28	30	37	25	33	38	36	30	25	29	17.9

See Reference Notes Following Station Index

DAILY TEMPERATURES

Continued

Station		Day Of Month 1	2	3	4	5	6	7	8	9	10	11	12	13	14	15	16	17	18	19	20	21	22	23	24	25	26	27	28	29	30	31	Average
LIMON	MAX	14	11	30	14	40	47	46	44	53	35	35	38	25	37	31	30	35	45	50	60	65	62	59	54	67	73	74	69	55	66	55	45.8
	MIN	0	-20	-22	-12	-6	12	22	19	20	22	21	19	17	12	17	17	16	31	27	30	27	32	32	27	27	29	39	32	33	23	32	18.5
LITTLE HILLS	MAX	34	35	42	49	51	55	55	49	52	37	49	47	47	39	30	34	38	51	57	58	61	62	62	64	65	68	67	55	50	61	52	50.8
	MIN	17	-2	-8	28	26	21	24	32	21	19	8	28	27	18	1	6	-2	5	14	19	20	22	22	22	20	23	28	34	19	25	28	18.2
LONGMONT 2 ESE	MAX	18	16	13	29	22	38	53	50	58	59	44	43	42	28	34	36	37	42	53	65	67	71	71	63	61	68	78	75	68	61	70	49.5
	MIN	-13	2	-18	-7	-1	16	25	27	33	28	25	23	21	17	13	14	17	17	29	28	30	31	29	34	31	30	36	41	39	32	37	21.5
MANASSA	MAX	40	38	35	41	45	52	52	50	53	50	51	53	53	43	35	32	39	50	55	63	63	62	60	58	61	68	64	52	52	62	57	51.3
	MIN	5	13	-5	4	9	14	23	30	19	24	9	24	22	28	16	8	2	11	14	17	18	17	18	22	22	22	23	29	16	10	30	16.6
MARVINE	MAX	36	33	32	41	52	53	49	46	50	41	46	44	43	34	33	30	32	45	50	51	52	53	50	55	53	58	58	48	41	53	46	45.4
	MIN	14	-1	13	17	29	27	24	24	23	21	2	26	27	19	17	19	11	13	17	18	21	10	19	17	22	24	30	32	14	24	29	19.4
MAYBELL	MAX	33	25	40	44	49	52	48	46	47	44	42	41	41	37	29	31	38	45	50	53	58	60	61	59	63	67	67	60	50	60	54	48.2
	MIN	6	-13	-13	17	27	29	20	30	20	23	11	27	28	18	5	10	0	5	15	21	21	23	22	23	25	25	28	35	29	25	30	18.5
MEEKER	MAX	35	31	41	46	50	54	51	46	52	43	48	45	46	43	32	32	34	47	56	58	60	61	62	62	63	66	67	58	48	59	55	50.0
	MIN	14	-4	-4	30	27	28	26	32	27	22	10	32	25	21	5	17	-1	4	14	20	23	25	25	23	24	27	33	35	21	26	31	20.6
MESA VERDE NP	MAX	40	34	37	48	53	56	59	53	51	51	53	54	49	38	35	35	38	50	57	63	64	65	65	63	63	68	62	55	50	67	60	52.8
	MIN	27	20	16	19	26	31	37	35	32	29	22	35	32	26	17	16	14	25	31	33	35	36	39	36	34	35	37	39	28	30	31	29.1
MONTE VISTA	MAX	35	33	30	37	40	46	48	50	51	49	46	50	53	46	37	33	40	49	49	58	62	60	60	59	60	64	64	55	51	63	61	49.6
	MIN	8	5	-8	2	6	11	20	23	19	23	15	23	22	25	19	11	9	19	19	20	20	21	22	23	21	21	22	26	24	15	28	17.2
MONTROSE NO 2	MAX	31	41	39	43	45	49	50	51	51	51	44	50	56	54	46	33	37	38	51	59	65	66	69	69	65	68	72	70	60	53	68	53.0
	MIN	13	9	5	12	19	20	32	32	27	23	16	18	31	31	20	19	9	12	20	26	28	28	28	32	30	30	36	43	30	24	30	23.6
MONUMENT 2 WSW	MAX	26	17	46	53	44	55	54	52	53	45	30	51	30	46	34	31	40	49	55	57	63	58	58	56	64	69	67	63	57	65	57	49.8
	MIN	-8	-3	-7	-6	18	21	22	18	30	22	11	15	15	15	14	11	4	29	25	27	30	34	31	26	27	33	43	41	29	34	29	20.3
NORTHDALE	MAX	47	32	31	39	48	47	51	48	46	44	44	48	49	38	32	32	35	45	50	58	60	61	62	65	61	60	65	56	56	59	57	49.2
	MIN	22	16	-10	-4	6	13	20	30	15	20	6	30	26	21	13	15	4	15	22	25	25	26	28	33	26	24	28	29	22	23	34	19.5
NORTH LAKE	MAX	40	29	38	43	42	50	51	46	47	45	43	49	38	37	33	25	35	48	52	55	58	55	56	52	56	60	59	53	44	58	53	46.8
	MIN	10	-2	12	23	29	31	20	29	31	25	15	21	20	25	11	11	-8	13	19	19	23	30	24	24	22	25	31	32	25	25	28	20.7
NORWOOD	MAX	37	32	39	42	47	53	51	51	47	41	45	49	46	39	30	30	35	47	51	55	58	58	60	59	61	63	63	51	48	60	52	48.4
	MIN	23	20	4	16	16	23	32	31	26	25	13	32	30	22	-1	15	1	11	22	25	27	27	30	30	25	32	33	36	22	28	28	22.7
OURAY	MAX	38	32	37	47	51	54	52	47	51	43	46	46	50	40	31	29	35	44	53	55	57	58	58	54	56	60	61	53	44	62	55	48.4
	MIN	21	19	8	19	25	30	34	30	22	23	18	32	31	23	15	17	5	17	22	26	30	29	29	29	28	31	33	34	26	27	27	24.5
PAGOSA SPRINGS	MAX	39	34	36	39	57	56	55	51	47	47	46	48	47	39	35	35				60	60	60	60	60	59	63	62	51	51	60	57	50.5
	MIN	26	21	-9	1	6	10	10	18	13	18	9	25	21	27	6	5			0		19	18	19	25	27	19	23	30	18	18	31	16.2
PALISADE 1 S	MAX	35	43	40	46	51	58	58	59	57	53	57	62	57	43	35	40	46	56	65	67	71	72	71	70	72	75	72	64	57	71	64	57.6
	MIN	24	22	15	29	29	31	37	33	34	32	26	40	39	31	24	26	21	29	34	36	39	40	39	40	39	41	45	44	39	35	38	33.3
PAONIA	MAX	41	35	41	50	55	57	54	51	51	44	52	56	57	42	34	39	40	50	58	63	65	67	68	66	66	70	69	60	53	66	60	54.2
	MIN	21	20	6	29	22	28	31	31	26	22	19	33	35	27	13	19	12	25	25	30	33	33	33	29	29	35	37	42	32	29	33	27.1
PARADOX	MAX	40	39	43	52	55	59	60	61	54	51	55	61	61	43	38	41	50	58	67	73	72	72	72	69	73	75	71	60	60	68	57	58.4
	MIN	25	18	7	20	20	25	29	30	27	28	23	33	32	29	23	24	18	23	25	27	29	28	28	32	20	29	32	43	31	34	37	26.7
PARKER 9 E	MAX	22	14	31	30	38	50	45	47	56	40	34	40	35	41	30	31	39	53	53	48	54	52	54	53	64	70	70	66	58	68	53	46.4
	MIN	-10	-6	-17	-14	12	20	26	29	22	15	13	12	18	18	13	14	8	28	21	24	29	22	24	30	31	32	35	39	38	27	30	18.8
PUEBLO WB AP	MAX	20	18	24	15	41	57	49	61	63	48	44	45	30	50	37	38	42	57	64	65	73	63	68	59	70	78	78	71	64	75	62	52.5
	MIN	-6	-4	-8	-4	2	20	28	26	29	29	24	24	25	24	25	22	17	33	29	30	34	35	31	36	30	36	40	41	38	31	35	24.3
RANGELY	MAX	28	32	37	48	49	53	52	50	52	40	42	46	46	38	32	39	45	47	59	60	64	65	66	64	68	72	68	60	55	63	53	51.4
	MIN	10	5	-8	14	14	17	21	22	21	22	14	25	29	26	4	15	11	11	24	28	29	27	27	27	30	31	34	39	27	28	32	21.2
RED FEATHER LAKES 6 SE	MAX	20	26	36	43	43	45	48	44	44	38	31	32	22	42	31	28	36	44	53	58	60	59	58	55	61	65	65	54	45	60	55	45.2
	MIN	-4	-5	2	-1	23	32	23	28	24	17	5	18	13	15	2	11	8	28	25	26	22	25	24	22	28	30	32	38	25	26	32	19.2
RIFLE 2 ENE	MAX	35	43	37	46	47	55	48	50	52	49	47	50	50	42	31	34	37	52	60	65	66	66	67	66	66	70	70	64	52	67	62	53.1
	MIN	18	15	7	22	21	19	23	24	24	28	15	31	28	31	21	10	12	25	23	24	25	27	25	24	24	25	28	40	30	24	38	23.6
ROCKY FORD 2 ESE	MAX	22	18	18	15	38	48	42	50	48	42	42	42	38	45	40	41	45	58	65	69	75	70	68	59	72	81	81	76	69	77	75	52.5
	MIN	-11	7	-20	0	-5	6	22	19	19	25	25	24	25	28	24	24	22	34	25	29	33	32	29	32	28	35	38	42	43	29	34	22.5
ROGGEN 2 S	MAX	26	23	38	26	40	57	56	54	60	52	47	45	32	38	45	43	40	53	63	68	74	72	65	60	71	78	78	75	61	71	67	54.1
	MIN	1	-5	-24	-14	2	10	23	25	32	27	24	24	17	14	14	23	20	33	31	29	29	30	31	35	29	32	35	38	38	27	33	21.4
RUSH 2 NNE	MAX	15	14	35	21	42	55	53	49	53	39	39	51	24	42	32	30	35	41	53	60	67	63	62	53	67	73	74	69	57	69	56	48.2
	MIN	-9	-8	-9	-8	12	21	26	25	23	28	25	18	19	18	17	15	10	10	27	31	30	35	32	32	29	34	40	34	34	23	33	20.9
RUXTON PARK	MAX	39	18	38	45	42	47	48	42	45	38	31	39	30	41	26	20	30	41	46	48	53	50	51	46	51	60	57	50	42	54	48	42.5
	MIN	0	-5	2	17	25	28	19	30	28	21	2	17	5	12	9	9	-4	22	18	18	23	18	20	21	19	25	29	33	24	19	24	17.0
RYE	MAX	21	18	50	52	48	58	55	55	57	47	42	48	32	47	35	32	39	53	56	59	64	61	62	56	62	71	69	61	55	67	60	51.4
	MIN	-4	2	-5	-2	20	25	25	33	25	27	20	22	22	18	17	18	2	27	22	28	30	39	30	30	29	27	36	45	34	26	32	22.6
SAGUACHE	MAX	29	29	32	46	46	54	53	49	47	45	46	51	53	45	31	32	35	50	55	63	59	61	61	60	62	65	64	55	50	63	59	50.0
	MIN	18	12	8	14	13	21	18	24	17	19	14	18	21	24	18	11	8	21	27	27	25	29	25	31	22	27	23	24	26	16	30	20.4
SALIDA	MAX	40	37	43	52	55	58	63	54	54	47	54	53	50	50	35	36	42	55	60	66	66	65	64	62	66	68	67	60	52	65	63	54.9
	MIN	1	4	21	21	23	36	20	36	24	34	15	32	21	21	22	11	5	21	22	32	23	20	21	25	22	24	24	36	28	23	31	22.5
SEDGWICK 5 S	MAX	12	10	7	7	22	45	42	43	47	38	43	35	21	35	35	35	38	46	48	51	69	59	51	51	67	77	77	72	70	70	66	44.8
	MIN	2	1	-16	-2	4	13	17	28	30	21	19	20	9	18	17	9	18	33	27	35	29	30	33	28	33	37	39	40	34	34	40	21.9
SILVERTON	MAX	30	29	32	45	49	49	46	45	40	40	44	45	39	33	28	22	27	47	49	55	58	51	50	48	50	55	55	50	39	50	45	43.4
	MIN	22	15	-16	2	2	13	20	27	4	13	-7	26	19	14	3	10	-9	2	5	5	7	10	10	10	10	13	15	15	19	3	25	9.9
SPRINGFIELD 7 WSW	MAX	26	23	32	30	34	56	58	65	63	57	46	51	40	45	36	36	39	51	61	64	74	68	61	49	67	76	77	76	65	73	68	53.8
	MIN	9	6	-10	-1	7	18	28	32	28	26	25	27	23	29	18	17	17	31	27	33	35	35	33	28	28	36	40	41	37	29	35	24.7
SPRINGFIELD 8 S	MAX	26	29	31	30	38	58	51	67	63	60		50	32	48	40	37	40	52	57				63		69	77	80	78	68	75	72	53.5
	MIN	10	9	11	0	9	18	29	29	27	28				29	21	15	15	31	30			27	30		29	36	36	40	37	29	38	24.5
STATE TURKEY EXP FARM	MAX	44	39	40	48	55	55	55	51	50	48	50		52	40	36			50	56		64	65	65	64	64	67						52.6
	MIN	17	23	-2	5	15	25	22	11	17	19	9		23	27	7		1		12		21	20	22	27	26	25						16.9
STEAMBOAT SPRINGS	MAX	25	29	20	38	47	49	48	42	46	38	35	41	41	40	26	33	32	43	53	52	55	53	53	52	55	56	59	47	43	54	45	43.5
	MIN	7	6	-4	17	27	30	21	31	18	18	-7	24	21	20	2	10	8	20	12	10	12	13	13	14	15	17	24	30	24	13	28	15.9
STERLING	MAX	20	18	10	9	21	32	51	49	51	50	38	44	40	24	29	40	37	41	51	52	63	70	64	57	52	69	77	79	75	57	72	46.5
	MIN	-6	5	-21	-9	-4	19	27	30	29	28	22	26	16	14	15	24	19	25	31	36	29	31	33	28	32	36	40	42	40	29	35	22.6
STRATTON 3 NE	MAX	14	12	27	11	27	44	37	43	48	38	38	40	27	30	32	34	36	42	50	55	58	50	48	48	65	74	75	74	59	68	66	44.2
	MIN	4	-4	-19	-17	0	11	23	24	23	20	17	23	13	14	18	10	7	30	28	31	31	30	34	28	32	37	40	40	37	28	38	20.4

See Reference Notes Following Station Index

DAILY TEMPERATURES

Station		Day Of Month 1	2	3	4	5	6	7	8	9	10	11	12	13	14	15	16	17	18	19	20	21	22	23	24	25	26	27	28	29	30	31	Average
SUGAR LOAF RESERVOIR	MAX	29	20	22	35	38	39	45	36	39	30	40	38	38	34	19	21	23	37	43	48	48	47	47	47	50	50	49	41	30	49	39	37.8
	MIN	-3	3	5	9	21	25	7	19	0	18	-10	20	20	15	0	2	-2	12	15	0	5	3	5	5	11	8	13	22	14	2	19	9.1
TACONY 7 SE	MAX	17	13	26	18	37	54	58	51	54	49	44	40	37	49	34	32	40	54	59	63	71	64	65	56	69	75	76	71	63	73	72	51.1
	MIN	-9	-3	-18	-10	-5	8	31	26	4	11	25	18	6	25	26	18	13	27	25	28	31	38	30	35	28	31	39	36	42	28	39	20.1
TAYLOR PARK	MAX	29	23	23	34	38	43	42	42	38	33	39	35	41	39	23	26	30	40	49	51	47	48	50	46	48	51	51	45	38	48	45	39.8
	MIN	16	14	-2	9	23	23	10	24	-3	23	-20	15	10	11	3	0	-4	5	-1	2	0	1	3	4	4	5	40	22	12	-3	25	8.7
TELLURIDE	MAX	32	29	32	45	50	47	48	43	40	41	45	45	42	30	25	21	40	42	49	53	50	55	57	55	55	57	52	46	40	53	42	43.9
	MIN	22	16	-8	11	11	21	27	29	15	14	3	26	27	14	9	14	-5	8	11	14	17	12	18	21	17	18	20	28	22	14	21	15.7
TRINIDAD	MAX	18	15	52	49	46	60	53	62	60	60	48	54	41	54	49	36	40	55	59	62	70	69	63	60	64	73	71	69	61	72	67	55.2
	MIN	-1	6	0	-3	9	30	30	39	27	32	24	32	23	22	21	26	11	28	28	30	35	34	34	38	32	33	37	43	38	30	35	25.9
TRINIDAD FAA AP	MAX	21	20	42	34	44	52	49	58	58	49	47	57	46	57	36	34	41	55	63	65	72	67	66	60	67	74	72	64	59	75	64	53.8
	MIN	-8	-7	-10	-5	4	23	31	28	25	27	26	27	26	24	20	22	15	28	27	30	34	34	35	37	34	39	39	40	31	27	33	23.7
TWO BUTTES 1 NW	MAX	20	14	28	25	30	50	51	49	63	56	47	50	42	41	32	30	41	50	60	65	74	60	62	46	68	76	78	79	68	74	71	51.6
	MIN	4	8	-9	0	6	15	26	28	31	27	27	27	23	25	22	14	11	32	30	35	36	34	32	28	30	37	38	42	46	29	39	24.9
VALLECITO DAM	MAX	36	40	36	44	46	49	51	50	43	48	45	48	45	36	36	34	36	45	52	58	57	60	60	60	59	62	58	54	53	59	56	48.9
	MIN	24	8	-2	4	10	14	25	22	16	16	8	26	24	21	1	5	-2	8	16	20	23	21	24	28	26	25	26	32	22	19	32	17.5
WAGON WHEEL GAP 3 N	MAX	28	40	38	31	48	48	52	50	54	48	43	44		52	42	29	29	35	45	50	52	50	52	54	52	55	58	55	45	43	55	45.9
	MIN	3	0	-4	-16	-3	4	12	15	5	13	-5	7		12	11	3	-11	3	8	11	16	14	15	19	18	20	21	27	20	15	20	9.1
WALDEN	MAX	31	28	26	36	37	43	47	40	37	32	39	30	38	38	22	20	29	38	42	46	46	49	50	51	52	56	57	47	38	54	48	40.2
	MIN	-4	-3	3	21	21	26	26	26	25	16	-3	23	13	20	7	5	-3	19	12	23	13	15	16	16	19	21	27	27	20	22	23	15.9
WALSENBURG POWER PLANT	MAX	15	17	45	52	48	60	55	57	60	54	46	53	35	52	45	34	40	54	59	62	67	67	65	57	65	72	72	65	58	70	67	53.8
	MIN	-6	-2	-7	0	13	27	27	38	31	29	21	24	24	21	19	20	5	26	26	29	33	35	33	37	28	37	42	41	35	33	33	24.3
WATEROALE	MAX	20	19	14	29	22	56	52	55	54	51	42	42	25	33	36	35	45	53	63	60	68	69	68	58	68	78	74	64	68	63	59	49.8
	MIN	-7	-3	-3	-20	-11	12	20	25	34	22	21	22	17	15	9	18	10	29	25	29	30	30	30	20	28	33	36	43	28	31	36	19.6
WESTCLIFFE	MAX	43	28	41	47	47	53	57	44	52	45	51	50	40	44	34	32	38	48	52	58	59	59	58	54	62	64	62	57	49	60	53	49.7
	MIN	-6	-11	-1	12	27	29	29	34	28	24	17	28	15	17	10	3	-10	14	20	22	24	22	21	32	22	24	26	37	25	17	31	18.8
WETMORE 2 S	MAX	21	20	50	52	43	59	52	56	58	52	53	53	35	50	39	39	41	55	58	59	65	64	63	57	66	72	71	64	56	68	61	53.3
	MIN	9	0	-5	-2	7	24	28	33	29	27	22	24	23	16	21	15	9	25	24	32	35	36	31	34	31	32	38	40	35	28	32	23.6
WOLF CREEK PASS 1 E	MAX	23	21	24	32	34	42	40	40	33	34	35	33	29	28	22	20	29	42	49	46	44	48	49	52	54	51	46	33	35	42	42	37.2
	MIN	19	8	1	12	4	15	23	16	14	13	9	20	21	22	0	-2	-5	9	16	21	25	20	22	23	21	21	18	19	10	12	23	14.5
WRAY 3 WNW	MAX	17	17	7	11	25	44	41	46	48	43	42	39	25	31	36	35	39	49	48	52	67	60	51	48	67	80	80	75	67	73	65	46.1
	MIN	10	4	-24	-14	6	16	19	31	25	25	18	24	13	14	18	11	9	26	29	33	26	36	31	21	28	41	37	38	37	29	33	21.0
YUMA	MAX	14	18	15	8	25	35	48	49	54	59	48	41	24	12	22	28	28	36	44	59	60	60	55	58	58	70	80	81	76	60	70	45.0
	MIN	-14	5	-22	-19	-12	16	22	28	27	29	19	18	12	2	11	6	3	6	21	32	29	30	30	28	31	32	40	40	38	30	34	17.8

EVAPORATION AND WIND

Station		Day of month 1	2	3	4	5	6	7	8	9	10	11	12	13	14	15	16	17	18	19	20	21	22	23	24	25	26	27	28	29	30	31	Total or Avg.
GRAND JUNCTION WB AP	EVAP	-	-	-	-	-	-	-	-	-	-	-	-	-	-	-	-	-	-	-	-	-	-	.19	.27	.25	.27	.35	.28	.16	.31	.36	-
	WIND	27	93	67	55	64	52	52	86	113	117	109	89	104	115	132	105	73	74	58	83	86	108	74	74	65	82	155	160	132	152	166	2922
	MAX	-	-	-	-	-	-	-	-	-	-	-	-	-	-	-	-	-	-	-	-	-	-	66	66	67	70	69	60	60	66	56	-
	MIN	-	-	-	-	-	-	-	-	-	-	-	-	-	-	-	-	-	-	-	-	-	-	38	41	40	40	41	46	32	34	34	-
MONTROSE NO 1	EVAP	.06	.06	.04	.03	.07	.06	.07	.09	.09	.09	.08	.10	.15	.03	.08	.02	.08	.07	.09	.13	.16	.14	.13	.20	.16	.20	.26	.17	.13	.22	.15	3.41
	WIND	12	10	11	13	11	12	13	38	20	36	22	29	27	49	68	73	31	22	26	25	28	26	30	39	30	33	54	86	45	37	100	1056
VALLECITO DAM	EVAP	-	-	-	-	-	-	-	-	-	-	-	-	-	-	-	-	-	-	-	-	-	-	-	-	-	-	-	-	.08	.14	.12	-
	WIND	1	0	0	1	17	9	2	6	11	23	15	20	7	39	34	13	11	21	20	17	23	23	20	13	34	33	15	33	24	34	41	560

MAXIMUM AND MINIMUM IN ABOVE TABLE REFER TO EXTREMES OF TEMPERATURE OF WATER IN PAN AS RECORDED DURING THE 24 HOURS ENDING AT TIME OF OBSERVATION.

See Reference Notes Following Station Index

SNOWFALL AND SNOW ON GROUND

Station		Day of month																													
		1	2	3	4	5	6	7	8	9	10	11	12	13	14	15	16	17	18	19	20	21	22	23	24	25	26	27	28	29	30	31
AKRON FAA AP	SNOWFALL	2.0	1.0	T									1.0	T	3.5	2.0	0.4	T														
	SN ON GND	4	7	7	7	7	7	4	2	1	T			1	3	6	5	5	3	T	T	T	T									
ALAMOSA WB AP	SNOWFALL	0.2							0.8					0.4	T	0.3	T												T			T
	SN ON GND	1	T	T	T	T	T	T	T	T					T	T		T														
ALTENBERN	SNOWFALL	6.0	T						2.0	T					2.0		2.0															
	SN ON GND	16	14	12	12	12	11	11	12	12	12	11	10	9	9	8	9	9	8	6	3											
ASPEN	SNOWFALL		4.0						4.0						7.0														1.0	4.0		4.0
	SN ON GND	32	34	32	-	-	-	26	28	27	27	27	-	-	31	31	30	30	28	26	24	23	21	18	16	14	8	4	1	2	-	5
BOND	SNOWFALL	3.0	5.0													1.0																
	SN ON GND	2	4	2	1	T										1	T															
BOULDER	SNOWFALL	0.2	2.0	T	T						T	T	1.0	1.8	1.5	4.0	T															
	SN ON GND	7	9	8	6	5	3	2					1	3	3	4	3	2														
BYERS	SNOWFALL	1.0	2.0											2.0	3.0	3.0	T	T														
	SN ON GND	5	-	-	-	-	-	-	-	-	T	T	T	-	-	-	-	-	-	-	-	-	-	-	-	-	-	-	-	-	-	-
CANON CITY	SNOWFALL	1.5	1.0										T		1.5	10.0																
	SN ON GND	1	1												1	8	-	-	-	-	-	-	-	-	-	-	-	-	-	-	-	-
CEDAREDGE	SNOWFALL	3.5	2.5												2.0		0.5															
	SN ON GND	3	4	2	1										1																	
CHEESMAN	SNOWFALL	T	3.0						T				T	0.5	4.0	5.0	T	T														
	SN ON GND	14	16	16	12	10	8	6	6	4	4	3	3	2	5	6	6	6	4	2	T											
COCHETOPA CREEK	SNOWFALL	3.0	2.0		2.0					1.0					1.0	T														0.5	1.0	1.0
	SN ON GND	18	18	18	18	17	17	16	15	15	14	14	14	12	12	11	10	10	10	9	9	8	8	7	8	5	4	2		1	1	1
COLLBRAN	SNOWFALL	4.5	3.5												10.0	2.0	1.5															
	SN ON GND	30	28	26	23	20	16	15	12	11	10	9	9	9	19	18	17	15	13	12	9	7	5	3								
COLORADO SPRINGS WB AP	SNOWFALL	0.1	1.1	T	T						0.4	0.3	0.1	1.4	4.5	0.3	T															0.4
	SN ON GND	4	4	5	4	4	2	T				1		T	1	4	3	3	1	1												
	WTR EQUIV	0.3	0.3	0.5	0.4	0.4	0.3									0.4	0.3	0.3														
CORTEZ	SNOWFALL	4.0	2.0												1.0		1.0															
	SN ON GND	6	7	7	6	4	2	-	-	-	-	-	-	-	1	-	-															
CRESTED BUTTE	SNOWFALL	8.0	2.0	2.0	1.0	T			T					1.0	9.0	1.5	2.0	T				T							1.0	7.0		1.5
	SN ON GND	48	47	46	44	40	38	36	36	34	34	34	34	34	43	41	41	41	40	38	36	34	32	30	27	24	21	19	18	22	20	20
DENVER WB AP	8NOWFALL	0.2	1.5	T	T						T	T	2.0	1.3	3.6	0.4	T	T														
	SN ON GND	6	7	7	5	5	3	T	T			T		2	3	4	2	1	1													
	WTR EQUIV	0.6	0.7	0.7	0.5	0.5	0.3							0.3	0.4	0.3	0.2															
DILLON 1 S	SNOWFALL	2.0	1.0	2.0	2.0	9.0	3.0	T	3.0				4.0	4.0	2.0	2.0	1.0	1.0											T	1.0		2.0
	SN ON GND	16	18	19	19	26	28	-	24	-	-	-	20	22	23	24	24	24	-	-	-	-	-	-	-	-	-	-	-	14	-	9
DURANGO	SNOWFALL	3.0	1.0	0.5										T	0.5		T												T			T
	SN ON GND	19	19	19	18	18	13	12	10	9	9	7	6	8	8	4	4	4	3	2	2	1	1	T	T	T			T			
EAGLE FAA AP	SNOWFALL	4.1	0.5	T	T								T	3.5	0.6	0.1	T	T											T			0.4
	SN ON GND	11	13	13	11	10	7	6	4	2	2	2	1	1	2	1	1															
ESTES PARK	SNOWFALL	-	-						-					-	-	-																-
	SN ON GND	-	-	-	-	-	-	-	-	-	-	-	-	2	1	-	-	-	-	-	-	-	-	-	-	-	-	-	-	-	-	2
EVERSOLL RANCH	SNOWFALL	T		3.0													3.0															
	SN ON GND	1	-	3	-	-	1										1															
FORT COLLINS	SNOWFALL	2.9	1.9		T						T		1.5	0.4	1.7	3.6	T	T														
	SN ON GND	8	7	5	5	4	T	T					2	2	2	3	2	2	T													
FORT MORGAN	SNOWFALL		-											-	-	-																
	SN ON GND	-	4	-	-	-	-	-	-	-	-	-	2	-	2	2	-	-	-	-	-	-	-	-	-	-	-	-	-	-	-	-
FRASER	SNOWFALL	2.0	3.0	2.0	2.0	4.0			1.0				2.0	3.0	4.0	2.0	1.0	1.0														2.0
	SN ON GND	25	28	30	32	36	36	33	33	32	32	32	34	37	41	43	44	44	44	42	40	36	33	30	26	20	18	12	10	9	7	9
GLENWOOD SPRINGS 1 N	SNOWFALL	7.0	2.0	1.0											T																	
	SN ON GND	10	10	9	-	-	-	-	-	-	-	-	-	-	-	-	-	-	-	-	-											
GRAND JUNCTION WB AP	SNOWFALL	2.8	0.3												1.4		1.4												T			
	SN ON GND	6	8	6	5	3	2	T								T	1	T														
	WTR EQUIV	0.7	1.0	1.0	1.0	1.1	0.7																									
GRAND LAKE 1 WNW	SNOWFALL	2.2	T	2.0	6.5	6.5	3.0	T	4.0				2.0	2.5	1.0	4.0	2.0	3.0	2.0										T	T		2.5
	SN ON GND	19	19	21	26	31	24	21	22	21	21	21	23	24	24	25	26	29	29	25	23	21	20	19	17	15	13	12	11	11	10	12
GREAT SAND DUNES NM	SNOWFALL	T							T						T	2.0	T															0.5
	SN ON GND	14	14	14	12	12	10	9	8	6	5	5	4	3	3	4	4	3	2	T												
GREYSTONE	SNOWFALL								2.5				2.5	2.0	1.5																	
	SN ON GND	14	14	13	13	12	11	9	7	6	5	5	7	9	11	10	9	8	7	5	4	2										
GROVER 10 W	SNOWFALL	1.0		T									T	1.0		2.0	T															
	SN ON GND	-	-	-	-	-	-	-	-	-	-	-	-	-	-	-	-	-	-	-	-	-	-	-	-	-	-	-	-	-	-	-
HAMILTON	SNOWFALL	-	-			-			-	-				-	-	-	-													-		-
	SN ON GND	2	-	-	-	-	-	-	-	-	-	-	-	-	-	-	6	-	-	-	-	-	-	-	-	-	-	-	-	-	-	-
HARTSEL	SNOWFALL	-	-	-	-	-	-	-	-	-	-	-	-	-	-	-	-	-	-	-	-	-	-	-	-	-	-	-	-	-	-	-
	SN ON GND	8	10	8	8	7	5	4	5	4	4	4	3	3	5	4	4	3	2	1												1
HOLLY	SNOWFALL		2.0	T	T											6.0		T														
	SN ON GND	7	9	9	8	6	4	3	3	3	1					3	2	-	-	-	-	-	-	-	-	-	-	-	-	-	-	-
HOLYOKE	SNOWFALL	3.0							3.0					T	8.0		0.5	T														
	SN ON GND	6	6	6	6		4	4	7	4	3	2	2	2	8	6	5	4	2	T	T											
IDAHO SPRINGS	SNOWFALL	0.2	0.7	T		0.5	0.2		1.0		0.8		1.2	2.2	3.5	2.7	1.4															4.0
	SN ON GND	6	8	5	5	3	2	2	2	1	1		1	1	3	4	5	4	3	1												3
JOHN MARTIN DAM	SNOWFALL	-	-		-									-		-	-															
	SN ON GND	10	11	11	12	12	12	12	10	8	4	1	T	T	T	3	T															
KIT CARSON	SNOWFALL	0.8	4.0		T			T						T	T	1.3	0.3															
	SN ON GND	13	17	17	16	15	12	10	8	6	5	3	3	3	3	4	3	3	2	1	T	T	T	T	T							
LAS ANIMAS 1 N	SNOWFALL	T	1.0		T											2.0																
	SN ON GND	12	12	12	12	10	9	8	6	5	4	2	T	T		1	T															

See reference notes following Station Index.

Station		1	2	3	4	5	6	7	8	9	10	11	12	13	14	15	16	17	18	19	20	21	22	23	24	25	26	27	28	29	30	31
LIMON 8 SSW	SNOWFALL	2.0	1.0											1.0		5.0	4.0	T														
	SN ON GND	12	12	-	-	-	-	-	-	-	-	-	-	-	-	-	-	-	-	-	-	-	-	-	-	-	-	-	-	-	-	-
MAYBELL	SNOWFALL	0.6											0.5	T	4.0	0.4	0.2	T														
	SN ON GND	6	6	6	5	4	3	2	1				T		4	4	4	4	3	2												
MEEKER	SNOWFALL	3.5	T			T									5.0	3.0	3.5	T												1.0		T
	SN ON GND	9	7	6	5	4	2	T	T	T	T				5	8	8	7	5	2	T											
MONTROSE NO 2	SNOWFALL	*	6.0													T	1.3															
	SN ON GND	-	-	-	-	-	-	-	-	-	-	-	-	-	-	-	-	-	-	-	-	-	-	-	-	-	-	-	-	-	-	-
NORTHDALE	SNOWFALL	T	T	T											2.0	T																
	SN ON GND	3	3	3	2										2	1																
NORWOOD	SNOWFALL	2.0	2.1						T					0.5	4.1	1.4	T													T		T
	SN ON GND	26	28	24	20	17	12	10	8	7	7	6	5	6	9	10	10	8	7	6	4	3	2									
OURAY	SNOWFALL	3.5	5.0		T				2.5						6.0	3.0	4.5													1.0		4.0
	SN ON GND	33	35	34	31	28	26	25	26	25	25	25	24	23	28	30	33	31	27	25	23	22	21	19	18	16	14	11	9	7	4	9
PARADOX	SNOWFALL	0.3	1.0																													
	SN ON GND	7	6	6	5	4	3	2	2	1	1																					
PARKER 9 E	SNOWFALL	1.0	2.0										T	1.0	2.0	6.0	1.0	T														1.0
	SN ON GND	15	17	17	16	14	12	10	8	6	6	6	5	5	5	11	11	11	6	4	3	2	T	T	T	T	T					T
PUEBLO WB AP	SNOWFALL	0.1	0.5	T	0.1						T	T	T	0.3	2.8	0.2																T
	SN ON GND	4	4	4	3	3	1	T	T			T			T	3	1	T	T													
	WTR EQUIV	0.2	0.3	0.3	0.2	0.2										0.1																
RUXTON PARK	SNOWFALL		2.5						1.0		T	T	1.2	2.0	2.0	9.0	1.5	0.5							1.5				T			1.0
	SN ON GND	18	20	17	12	10	9	8	9	9	9	9	10	12	14	23	24	24	20	17	15	[illegible]	11	10	11	10	8	8	7	7		7
RYE	SNOWFALL		1.0						T				T	1.0	1.5	10.5	T															0.5
	SN ON GND	14	15	12	9	8	7	6	5	4	3	2	2	2	3	13	12	10	6	3	T	T	T									T
SAGUACHE	SNOWFALL														2.2																	
	SN ON GND	1	1												1																	
SALIDA	SNOWFALL	0.5	T						0.5					T	2.0	T													T			T
	SN ON GND													T																		
SEDGWICK 5 S	SNOWFALL	1.0	4.0		2.0									T	3.0	1.0	1.0	1.0														
	SN ON GND	10	15	15	17	17	12	9	8	8	8	7	7	7	10	9	9	8	3	T	T	T										
SILVERTON	SNOWFALL	2.0	4.0	T					1.0					2.0	6.0	T	1.0												2.0	T		2.0
	SN ON GND	32	36	34	30	28	28	26	27	26	26	26	24	26	32	32	33	30	28	26	26	24	22	20	18	16	14	[illegible]	16	14	12	14
STEAMBOAT SPRINGS	SNOWFALL	3.3	4.0	4.2	4.8	2.8	1.8				2.0		2.0	T	5.5	2.0	3.4	1.4	1.0										1.0	1.8		
	SN ON GND	33	32	35	35	33	31	29	27	24	24	24	24	24	28	29	28	28	27	25	24	23	22	20	18	15	13	11	11	11	9	8
SUGAR LOAF RES	SNOWFALL		-	-	-	-	-		-				-	-	-	-	-	-											-	-		-
	SN ON GND	30	29	28	30	30	32	28	30	28	27	26	26	27	31	30	29	29	29	28	27	26	26	25	24	24	23	23	22	22	20	22
TRINIDAD FAA AP	SNOWFALL	T	T	T	T				T		T	T	T	T	T	1.0	T	T														T
	SN ON GND	6	8	6	5	4	3	3	3	3	T	T	T	T		1																
WAGON WHEEL GAP 3 N	SNOWFALL	2.0	T		T					T	T				3.0	T	1.0												T	1.5		1.0
	SN ON GND	16	-	16	-	-	14	-	-	-	-	-	-	-	12	-	-	-	-	-	-	-	-	-	-	-	-	-	8	-	-	
WALDEN	SNOWFALL				T		1.0								1.0	1.5	T	T														
	SN ON GND	5	5	5	4	3	3	2	2	1	1	1	1	-	1	3	3	3	2													
WESTCLIFFE	SNOWFALL	0.5	0.5						1.0					1.0	2.0	3.5	1.0												T			T
	SN ON GND	6	-	-	-	-	-	-						1		2	2	-	-	-	-	-	-	-	-	-	-	-				
WOLF CREEK PASS 4 W	SNOWFALL	15.0	24.0	4.0												11.0	4.0													5.0		
	SN ON GND	90	102	102	96	90	90	86	84	84	84	78	78	72	72	77	77	70	66	66	60	[illegible]	56	50	46	46	42	42	42	42	42	42
YUMA	SNOWFALL	1.0	4.0						4.0					T	6.0	3.0	1.0	2.0	0.5	T												
	SN ON GND	13	13	13	13	13	12	8	4	2	1				6	9	9	5	4	3	2	1										

DAILY SOIL TEMPERATURES

FORT COLLINS

Depth in Soil ø		1	2	3	4	5	6	7	8	9	10	11	12	13	14	15	16	17	18	19	20	21	22	23	24	25	26	27	28	29	30	31	Average
3 Inches	7:00 A.M.	24	27	20	20	22	27	31	31	31	31	31	31	31	31	31	31	31	31	31	32	35	37	39	41	40	41	43	45	43	41	44	33.0
	7:00 P.M.	29	26	29	24	28	31	31	32	33	32	35	31	31	31	31	31	31	33	41	44	48	50	50	50	51	53	54	50	50	52	45	38.3
6 Inches	7:00 A.M.	27	29	25	24	25	28	31	32	32	32	32	32	32	32	32	32	32	32	32	33	37	39	41	43	43	44	46	48	47	45	47	35.0
	7:00 P.M.	28	28	27	26	28	32	31	31	32	32	32	32	32	32	32	32	32	32	37	41	44	46	47	48	49	51	52	50	50	50	46	37.5
12 Inches	7:00 A.M.	29	29	28	27	27	28	30	30	31	31	31	31	31	31	31	31	31	31	31	31	34	37	40	42	42	43	45	46	46	45	46	34.4
	7:00 P.M.	29	29	28	27	28	30	30	30	31	31	31	31	31	31	31	31	31	31	31	31	36	39	41	42	43	45	46	46	46	46	45	34.8
24 Inches	7:00 A.M.	32	32	32	31	32	31	32	32	32	32	32	32	32	32	32	32	32	33	33	33	33	34	37	38	40	41	42	43	44	44	45	34.9
	7:00 P.M.	32	32	32	31	31	32	32	32	32	32	32	32	32	32	32	33	33	33	33	33	34	36	38	39	40	41	43	44	44	46	46	35.3
36 Inches	7:00 A.M.	34	34	34	34	33	33	33	33	33	33	33	33	34	34	34	34	34	34	34	34	34	34	35	36	37	38	38	39	40	41	42	35.0
	7:00 P.M.	34	34	34	34	33	33	33	33	33	33	33	34	34	34	34	34	34	34	34	34	34	34	35	36	37	38	39	40	41	41	42	35.2
72 Inches	7:00 A.M.	40	40	40	40	40	40	40	40	39	39	39	39	39	39	39	39	39	39	39	39	39	39	39	39	39	40	40	40	40	40	41	39.5
	7:00 P.M.	40	40	40	40	40	40	40	39	39	39	39	39	39	39	39	39	39	39	39	39	39	39	39	39	39	40	40	40	40	41	41	39.5

ø UNDER FORT COLLINS LOAM ON NONIRRIGATED PLOT WITH SPARSE VEGETATIVE COVER. DATA FROM MERCURIAL SOIL THERMOMETERS WITH WOOD HOUSING.

See reference notes following Station Index

TOTAL PRECIPITATION

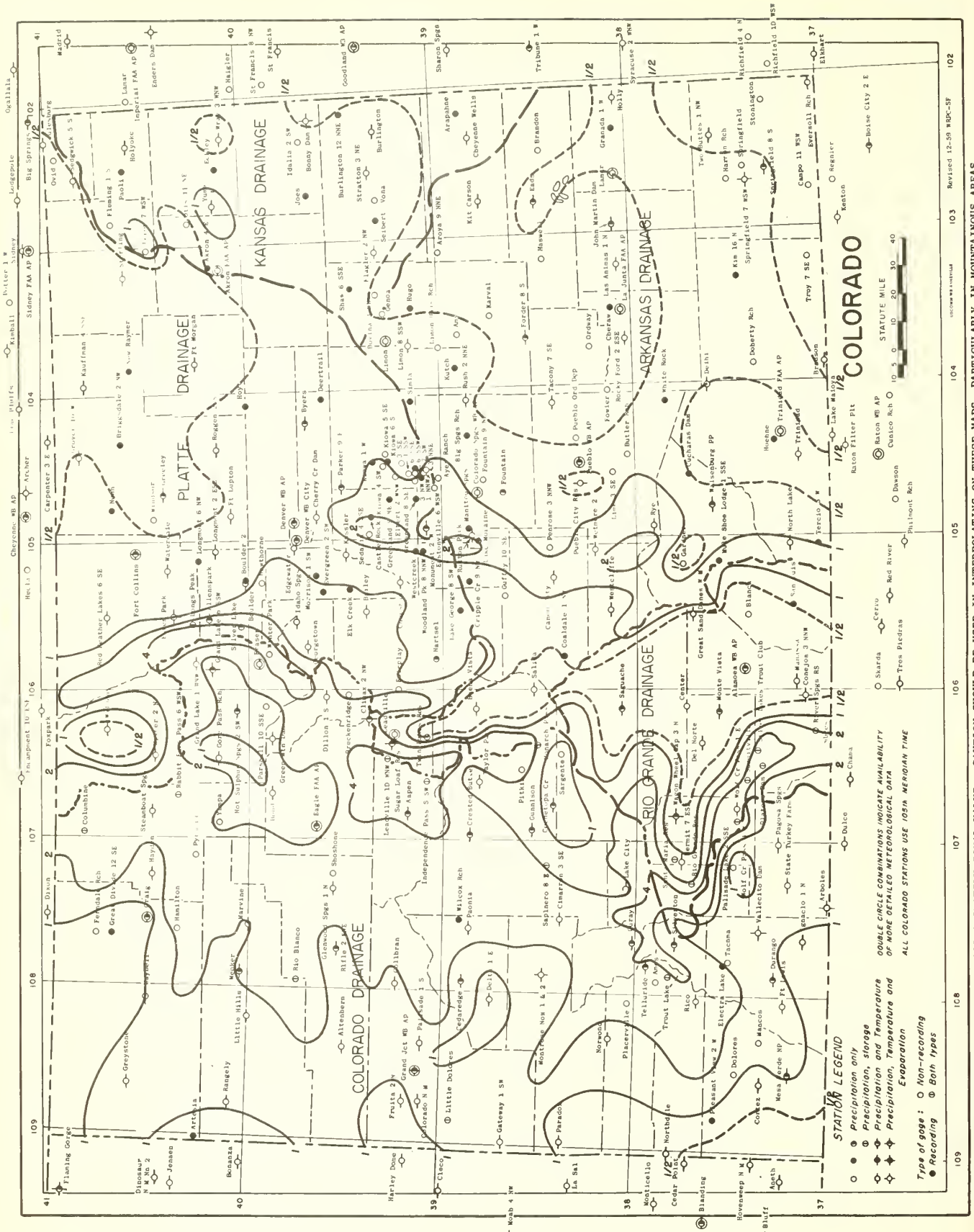

ISOLINES ARE DRAWN THROUGH POINTS OF APPROXIMATELY EQUAL VALUE. CAUTION SHOULD BE USED IN INTERPOLATING ON THESE MAPS, PARTICULARLY IN MOUNTAINOUS AREAS.

AVERAGE TEMPERATURE

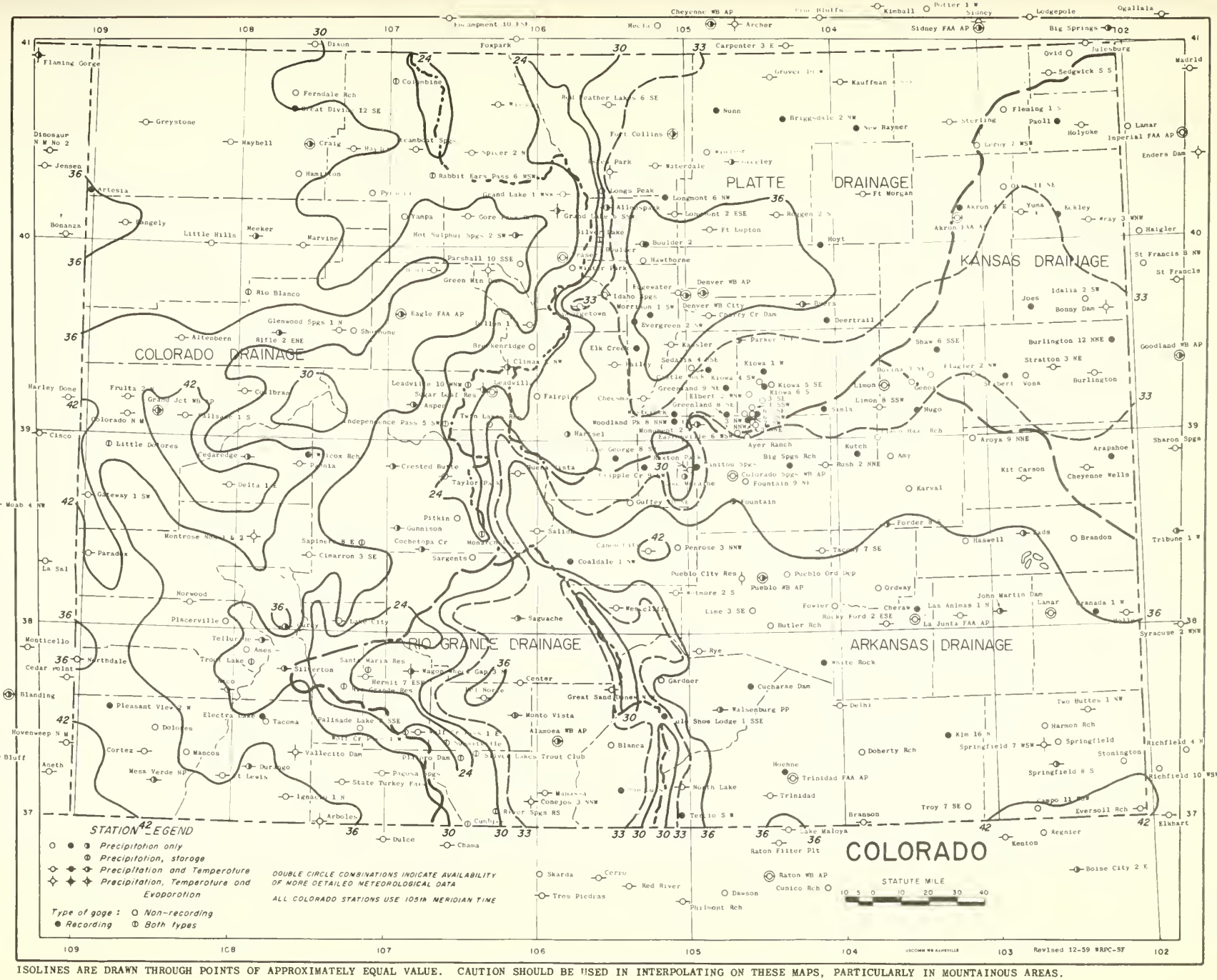

ISOLINES ARE DRAWN THROUGH POINTS OF APPROXIMATELY EQUAL VALUE. CAUTION SHOULD BE USED IN INTERPOLATING ON THESE MAPS, PARTICULARLY IN MOUNTAINOUS AREAS.

STATION INDEX

STATION	INDEX NO.	COUNTY	DRAINAGE ‡	LATITUDE	LONGITUDE	ELEVATION	OBSERVATION TIME AND TABLES: TEMP.	PRECIP.	EVAP.	SPECIAL (SEE NOTES)	OBSERVER
AKRON 4 E	0109	WASHINGTON	3	40 09	103 09	4538				C	ORY LAND FIELD STA
AKRON FAA AIRPORT	0114	WASHINGTON	3	40 07	103 10	4582	M1D	M1D		H	FED AVIATION AGENCY
ALAMOSA WB AIRPORT	0130	ALAMOSA	5	37 27	105 52	7536	M1D	M1D		C HJ	U S WEATHER BUREAU
ALLENSPARK	0183	BOULDER	4	40 12	105 32	8500	5P	5P		C	CHARLES JENSEN
ALTENBERN	0214	GARFIELD	2	39 30	108 23	5690	5P	5P		H	ORVILLE C ALTENBERN
AMES	0228	SAN MIGUEL	2	37 54	107 55	8701		5P			WEST COLO POWER CO
AMY	0242	LINCOLN	1	38 54	103 39	5420		6P			BEN H MARSHALL
ARAPAHOE	0304	CHEYENNE	3	38 59	102 11	4013				C	JOSEPH H PFOST
ARBOLES	0307	ARCHULETA	2	37 01	107 25	6175	5P	5P	5P		MRS BETTY M SEIBEL
AROYA 9 NNE	0343	CHEYENNE	1	38 59	103 06	4900		7P			CLARK WRIGHT
ARTESIA	0354	MOFFAT	2	40 15	109 01	5900				C	MRS GLADYS E CAOY
ASPEN	0370	PITKIN	2	39 12	106 50	7903	6P	6P		C H	DAVID H FARNY
AYER RANCH	0437	EL PASO	1	39 01	104 36	7232		8A			RALPH J AYER
BAILEY	0454	PARK	4	39 24	105 29	7733	5P	5P			U S FOREST SERVICE
BIG SPRINGS RANCH	0712	EL PASO	1	38 52	104 19	6035				C	ARTHUR H NUTT
BLANCA	0776	COSTILLA	5	37 26	105 31	7503		12M			LINDEL J HUDSON
BOND	0810	EAGLE	2	39 53	106 42	6700	6P	6P		H	AGENT OHR G W RY
BONNY DAM	0834	YUMA	3	39 38	102 11	3647	7A	7A	7A		U S BUR RECLAMATION
BOULDER 2	0843	BOULDER	4	40 01	105 16	5400				C	THOMAS L PLATT
*BOULDER	0848	BOULDER	4	40 01	105 17	5444	6P	6P		H	CITY OF BOULDER
BRANDON	0895	KIOWA	1	38 27	102 27	3925		8A			MRS ELSIE E WHITE
BRANSON	0898	LAS ANIMAS	1	37 01	103 53	6292	5P	5P			CHARLES S MITCHELL
BRECKENRIDGE	0901	SUMMIT	2	39 29	106 02	9579		5P			MISS HELEN E RICH
BRIGGSDALE 2 NW	0945	WELD	4	40 39	104 20	4875				C	U S FOREST SERVICE
BUENA VISTA	1071	CHAFFEE	1	38 51	106 08	7954	4P	4P			LLOYD R SWEDMIN
BURLINGTON	1121	KIT CARSON	3	39 18	102 16	4171	5P	5P		H	RALPH C BINARD
BURLINGTON 12 NNE	1126	KIT CARSON	3	39 28	102 09	4230				C	SHIRLEY M JAMES
BUTLER RANCH	1157	PUEBLO	1	38 02	104 28	6550		5P			MRS WINIFRED ORR
BYERS	1179	ARAPAHOE	4	39 42	104 13	5202	6P	6P		C H	W L BEST
CAMPO 11 WSW	1268	BACA	1	37 03	102 45	4329		6P			JESS L PERKINS
CANON CITY	1294	FREMONT	1	38 26	105 16	5343	4P	7A		H	WARDEN PENITENTIARY
CASCADE	1384	SAN JUAN	2	37 40	107 48	8853		VAR			WEST COLO POWER CO
CASTLE ROCK	1401	DOUGLAS	4	39 22	104 52	6250				C	US SOIL CON SERVICE
CEDAREDGE	1440	DELTA	2	38 53	107 56	6175	5P	5P		C H	PHILIP H RUST
CENTER	1458	SAGUACHE	5	37 45	106 07	7668	8P	8P			WILLIAM B SUTLEY
CHEESMAN	1528	JEFFERSON	4	39 13	105 17	6875	5P	5P		H	BOARD OF WATER COMM
CHERAW	1539	OTERO	1	38 06	103 30	4072				C	SIMON B SCHULTZ
CHERRY CREEK DAM	1547	ARAPAHOE	4	39 39	104 51	5649	4P	4P			CORPS OF ENGINEERS
CHEYENNE WELLS	1564	CHEYENNE	3	38 49	102 21	4250	4P	4P			CITY WATER DEPT
CINARRON 3 SE	1609	MONTROSE	2	38 24	107 31	7096	6P	6P			CARL E NC MILLEN
CLIMAX 2 NW	1660	EAGLE	2	39 23	106 12	11300	4P	4P	4PC		HIGH ALTITUDE OBS
COALDALE 1 NW	1693	FREMONT	1	38 23	105 47	6525				C	R L BANTA
COCHETOPA CREEK	1713	GUNNISON	2	38 26	106 46	8000	8A	8A		C H	HAROLD F KREUGER
COLLBRAN	1741	MESA	2	39 14	107 58	5137	5P	5P		H	ED A SMITH
COLORADO NAT MON	1772	MESA	2	39 06	108 44	5780	5P	5P			SUPT COLO NAT PARK
*COLORADO SPRINGS WB AP	1778	EL PASO	1	38 49	104 42	6173	M1D	M1D		HJ	U S WEATHER BUREAU
COLUMBINE	1792	ROUTT	2	40 51	106 58	8699		VAR			U S WEATHER BUREAU
CONEJOS 3 NNW	1816	CONEJOS	5	37 08	106 02	7400	5P	5P	5P		CLOSED 2/29/60
CORTEZ	1886	MONTEZUMA	2	37 21	108 34	6177	5P	5P		H	MONTEZUMA VAL IRRIG
CRAIG	1928	MOFFAT	2	40 31	107 33	6247	11P	11P			GLENN F JORDAN
CRESTED BUTTE	1959	GUNNISON	2	38 52	106 58	8855	5P	5P		C H	MRS MARY A YELENICK
CRIPPLE CREEK 9 NW	1978	TELLER	1	38 52	105 17	8500				C	WILLIAM W SNARE
CUCHARAS DAM	2040	HUERFANO	1	37 44	104 36	5995				C	ARCH CRISP
CUMBRES	2048	CONEJOS	5	37 01	106 27	10018		VAR			
DEEPTRAIL	2162	ARAPAHOE	3	39 37	104 53	5183				C	EVEPITT L DAVIS
DELHI	2178	LAS ANIMAS	1	37 38	104 01	5090	5P	5P			CHARLES F SHAFFER
DEL NORTE	2184	RIO GRANDE	2	37 40	106 21	7884	6P	6P			LYNN K WOODS
DELTA 1 E	2198	DELTA	2	38 45	108 03	5125	5P	6P			W D PRESTON
DENVER WB AIRPORT	2227	DENVER	4	39 46	104 53	5292	M1D	M1D		C HJ	U S WEATHER BUREAU
*DENVER WB CITY	2229	DENVER	4	39 45	105 00	5221	M1D	M1D		C	U S WEATHER BUREAU
DILLON 1 S	2281	SUMMIT	2	39 36	106 03	8900	6P	6P		H	RAYMOND D WAILES
DOHERTY RANCH	2311	LAS ANIMAS	1	37 23	103 53	5130		5P			MRS M A CROWDER
DOLORES	2320	MONTEZUMA	2	37 28	108 30	6936		9A			LLOYD C PYLE
DURANGO	2430	LA PLATA	2	37 17	107 53	6550	6P	6P		C H	NALCOLM R DAYTON
EADS	2440	KIOWA	1	38 29	102 47	4250	5P	5P		C	WILLARD C ROBERTS
EAGLE FAA AIRPORT	2454	EAGLE	2	39 39	106 55	6497	M1	M1D		C H	FED AVIATION AGENCY
EASTONVILLE 1 NNW	2498	EL PASO	4	39 05	104 34	7250		6A			CARL R GUY
EASTONVILLE 2 NNE	2499	EL PASO	4	39 05	104 33	7270		8A			HUGH I KELLY
EASTONVILLE 3 NW	2497	EL PASO	4	39 06	104 36	7000					RALPH H EVANS
EASTONVILLE 6 WSW	2501	EL PASO	4	39 02	104 40	7600		10A			DARWIN O WOOLLEY
ECKLEY	2535	YUMA	3	40 07	102 29	3900					MRS ROBERTA M MAY
EDGEWATER	2557	JEFFERSON	4	39 46	105 03	5450	5P	5P			J C R SANATORIUM
ELBERT 2 WNW	2595	ELBERT	4	39 14	104 35	7025		5P			FRANK R KELLY
ELBERT 3 SE	2597	ELBERT	4	39 12	104 30	6750		9A			EARL RAMEY
ELBERT 4 SSW	2598	ELBERT	4	39 12	104 34	7220		8A			HUGH MAY
ELBERT 6 SSE	2600	ELBERT	4	39 08	104 32	7210					LELAND P OLKJER
ELBERT 6 SSW	2601	ELBERT	4	39 08	104 34	7200		8A			MR PEARL WILLS
ELBERT 7 SW	2603	ELBERT	4	39 08	104 37	7200		9A			MAROLD W ZION
ELECTRA LAKE	2624	LA PLATA	2	37 13	107 48	8398		M1			WESTERN STATES POWER CO
ELK CREEK	2633	JEFFERSON	4	39 29	105 22	8440				C	SAMUEL J HARGIS
ESTES PARK	2759	LARIMER	4	40 23	105 31	7525	4P	4P	M		U S BUR RECLAMATION
EVERGREEN 2 SW	2795	JEFFERSON	4	39 37	105 21	7300				C	RAY S FLEMING
EVERSOLL RANCH	2803	BACA	1	37 02	102 05	3576	6P	6P		H	J C EVERSOLL
FAIRPLAY	2814	PARK	4	39 14	106 00	10000		5P			U S FOREST SERVICE
FERNDALE RANCH	2880	MOFFAT	2	40 47	107 39	7000		4P			JOHN J SHERMAN
FLAGLER 2 NW	2935	KIT CARSON	3	39 19	103 05	4975	5P	7A			A E GAINES JR
FLEMING 1 S	2944	LOGAN	3	40 40	102 50	4250		6P			JOHN G MORISON
FORDER 8 S	2997	LINCOLN	1	38 33	103 41	4739	6P	6P		C	MELVIN B SAVAGE
FORT COLLINS	3005	LARIMER	4	40 35	105 05	5004	7P	7P	7PCGH		COLORADO STATE UNIV
FORT LEWIS	3016	LA PLATA	2	37 14	108 03	7610	6P	6P			FT LEWIS A + M COL
FORT LUPTON	3027	WELD	4	40 05	104 50	4908	5P	5P			COLO CENTRAL PWR CO
FORT MORGAN	3038	MORGAN	4	40 15	103 48	4321	8A	8A		H	GT WEST SUGAR CO
FOUNTAIN	3063	EL PASO	1	38 41	104 42	5546		7A		C	ARTHUR E ORCUTT
FOWLER	3079	OTERO	1	38 08	104 02	4338		7A			US SOIL CON SERVICE
FRASER	3113	GRAND	2	39 57	105 50	8560	6P	6P		H	RONALD R TUCKER
FRUITA 2 N	3146	MESA	2	39 13	108 44	4493	6P	6P			S STERLING BURGIN
GARDNER	3223	HUERFANO	1	37 46	105 11	6970		6P			FRED G WAGGONER
GATEWAY 1 SW	3246	MESA	2	38 40	108 59	4562	5P	5P			MRS M S HUBBARD
GENOA	3258	LINCOLN	3	39 17	103 30	5599		6P			A D WILEY
GEORGETOWN	3261	CLEAR CREEK	4	39 42	105 43	8570	5P	5P			PUBLIC SERVICE CO
GLENWOOD SPRINGS 1 N	3359	GARFIELD	2	39 34	107 20	5823	5P	5P		H	RADIO STATION KGLN
GORE PASS RANCH	3423	GRAND	2	40 09	106 28	7602	5P	5P			MRS J M HORNSBY
GRANADA 1 W	3477	PROWERS	1	38 04	102 19	3500				C	CLYDE B KENNEDY
GRAND JUNCTION WB AP	3488	MESA	2	39 07	108 32	4849	M1D	N1D	5PC	HJ	U S WEATHER BUREAU
GRAND LAKE 1 WNW	3496	GRAND	2	40 16	105 50	8576	3P	3P		H	US NAT PARK SERVICE
GRAND LAKE 6 SSW	3500	GRAND	2	40 13	105 52	8280	5P	5P	5PC		U S BUR RECLAMATION
GREAT DIVIDE 12 SE	3539	MOFFAT	2	40 42	107 39	6900				C	FRANK A BOCHNANN
GREAT SAND DUNES NN	3541	ALAMOSA	5	37 43	105 31	8120	5P	5P		H	GREAT SAND DUNES NM
GREELEY	3546	WELD	4	40 26	104 41	4648	8A	8A		C	GT WEST SUGAR CO
GREENLAND 8 SE	3579	EL PASO	4	39 08	104 44	7350				C	FRANK A ROGERS
GREENLAND 9 NE	3584	DOUGLAS	4	39 16	104 44	6725				C	KELSEY POTTENGER JR
GREEN MOUNTAIN DAM	3592	SUMMIT	2	39 55	106 20	7740	4P	4P	4P		U S BUR RECLAMATION
GREYSTONE	3609	MOFFAT	2	40 37	108 40	6800	5P	5P		H	MRS ANN N OLCEY
GROVER 10 W	3643	WELD	4	40 52	104 25	5076	6P	6P		H	MRS ANNA C STINSON
GUFFEY 10 SE	3656	FREMONT	1	38 41	105 23	8200		4P			MRS CLARA G NASH
GUNNISON	3662	GUNNISON	2	38 33	106 56	7694	6P	6P		C	GLEN S WHITE
HAMILTON	3738	MOFFAT	2	40 22	107 37	6230		6A		H	MRS ETHAL M JORDAN
HAPTSEL	3811	PARK	4	39 02	105 48	8866		6P		C H	MRS BESSIE C HANLIN
HASWELL	3828	KIOWA	1	38 27	103 10	4535		6P			ARTHUR F BAILOR
HAWTHORNE	3850	BOULDER	4	39 56	105 17	5923		6P			MRS LAURA E CHESEBRO
HAYDEN	3867	ROUTT	2	40 30	107 15	6337	6P	6P			A RAY GOREE
HEPMIT 7 ESE	3951	MINERAL	5	37 46	107 08	9001	4P	4P			NRS NABEL WRIGHT
HOEHNE	4047	LAS ANIMAS	1	37 17	104 50	5720				C	EDGAR R PHILPOTT
HOLLY	4076	PROWERS	1	38 03	102 07	3393	6A	6A		H	W M DAVIS
HOLYOKE	4082	PHILLIPS	3	40 35	102 18	3746	6P	6P		H	F B FLANAGAN
HOT SULPHUR SPRS 2 SW	4129	GRAND	2	40 05	106 09	7800	6P	6P		C	COLO GAME + FISH OEP
HOYT	4155	MORGAN	4	40 00	104 05	4995				C	MRS BERTHA W MEYER
HUGO	4172	LINCOLN	1	39 08	103 28	5034				C	BARBARA L NATTIX
IDAHO SPRINGS	4234	CLEAR CREEK	4	39 45	105 33	7569	5P	5P		H	U S FOREST SERVICE
IDALIA 2 SW	4242	YUMA	3	39 41	102 19	3975		8A			HARVEY W BRENNER
IGNACIO 1 N	4250	LA PLATA	2	37 08	107 38	6424	5P	5P			CONSOL UTE AGENCY
INDEPENDENCE PASS 5 SW	4270	PITKIN	2	39 05	106 37	10550		VAR		S	TWIN LAKES M + C CO
JOES	4380	YUMA	3	39 39	102 41	4200					MRS RUTH E SNYDER
JOHN HARTIN DAM	4388	BENT	1	38 05	102 57	3814	4P	4P	4PC H		CORPS OF ENGINEERS
JULESBURG	4413	SEDGWICK	4	41 00	102 15	3469	5P	5P			MUNICIPAL PWR PLANT
KARVAL	4444	LINCOLN	1	38 44	103 32	5130		7A			EMANUEL S INNESS
KASSLER	4452	JEFFERSON	4	39 30	105 06	5495	SS	SS			DENVER WATER COM
KAUFFMAN 4 SSE	4460	WELD	4	40 50	103 56	5250	SS	SS			MISS THYRA M NELSON
KIM 15 NNE	4538	LAS ANIMAS	1	37 27	103 19	5240					ROBERT L PLATT
KIOWA 1 W	4581	ELBERT	4	39 21	104 29	6350					US SOIL CON SERVICE
KIOWA 5 SE	4584	ELBERT	4	39 17	104 26	6350		6P			CLARENCE WHEELER
KIOWA 4 SW	4585	ELBERT	4	39 18	104 31	6550		6P			MERLE E HENRY
KIOWA 6 S	4587	ELBERT	4	39 16	104 29	6600				C	WELDA S RAISBECK
KIT CARSON	4625	CHEYENNE	1	38 46	102 47	4284	6P	6P		H	JOSEPH J ZINNERMAN
KUTCH	4684	ELBERT	1	38 55	103 52	5650				C	MRS R L FLICKINGER
LA JUNTA FAA AIRPORT	4720	OTERO	1	38 03	103 31	4188	M1D	M1D			FED AVIATION AGENCY
LAKE CITY	4734	HINSDALE	2	38 02	107 19	8890	5P	5P			MRS EMMA L LISKA
LAKE GEORGE 8 SW	4742	PARK	4	38 55	105 29	8500				C	CHARLES J DAVIS
LAKE MORAINE	4750	EL PASO	1	38 49	105 01	10265		M1D		C	COLO SPGS WTR WORKS
LAMAR	4770	PROWERS	1	38 04	102 37	3635	M1D	M1D			CHAS E MC PHERSON JR
LAS ANIMAS 1 N	4834	BENT	1	38 04	103 13	3892	5P	5P		H	AM CRYS SUGAR CO
LEAOVILLE	4884	LAKE	1	39 15	106 18	10177	11P	11P			FRED H VAN PELT
LEAOVILLE 10 WNW	4886	LAKE	1	39 17	106 28	11000		VAR		S	SAMUEL C JONES
LEROY 7 WSW	4945	LOGAN	3	40 29	103 01	4390		6P			ALBERT LINDSTROM
LIME 3 SE	5001	PUEBLO	1	38 07	104 35	4900		8A			MRS NARY WYATT
LIMON 8 SSW	5015	LINCOLN	1	39 09	103 43	5526	6P	6P		H	FRED H GROVE
LIMON	5017	LINCOLN	1	39 15	103 41	5360	M1D	M1D			MRS DOROTHY A BELL
LITTLE DOLORES	5040	MESA	2	38 56	108 51	6700		VAR		S	FRANK A SHUGER
LITTLE HILLS	5048	RIO BLANCO	2	40 00	108 12	6200	6P	6P			COLO GAME + FISH OEP
LONGMONT 2 ESE	5116	BOULDER	4	40 10	105 04	4950	8A	8A			GT WEST SUGAR CO
LONGMONT 6 NW	5121	BOULDER	4	40 15	105 09	5145				C	JOHN L NELSON
LONGS PEAK	5141	LARIMER	4	40 17	105 34	9000		VAR		S	U S WEATHER BUREAU
NANASSA	5322	CONEJOS	5	37 11	105 57	7700	5P	5P		H	JAMES D CHAPNAN
NANCOS	5327	MONTEZUMA	2	37 23	108 17	7035		9A			MRS ESTHER A BELL
NANITOU SPRINGS	5352	EL PASO	1	38 52	104 56	6606				C	HARRY KLIEWER
MARVINE	5408	RIO BLANCO	2	40 00	107 35	7200	6P	6P			GUY N STEALEY
MAYBELL	5446	MOFFAT	2	40 31	108 05	5920	6P	6P		H	JOHN P WIESE
MEEKER	5484	RIO BLANCO	2	40 02	107 54	6242	5S	5S		C H	RICHARD G LYTTLE JR
MESA VERDE NAT PARK	5531	MONTEZUMA	2	37 12	108 29	7070	5P	5P		C	PARK SUPERINTENDENT
MONARCH PASS	5695	CHAFFEE	1	38 30	106 20	11342		VAR		S	EARL J MILLIGAN
MONTE VISTA	5706	RIO GRANDE	5	37 35	106 09	7665	5P	5P		C	U S BUR RECLAMATION
MONTROSE NO 1	5717	MONTROSE	2	38 29	107 53	5830		5P	5P		COLO WATER CON BOARD
MONTROSE NO 2	5722	MONTROSE	2	38 29	107 53	5830	7A	7A		H	UNCONPAHGRE V W U A
MONUMENT 2 WSW	5730	EL PASO	1	39 08	104 55	7400	5P	5P		C	U S FOREST SERVICE
MORRISON 1 SW	5765	JEFFERSON	4	39 39	105 14	6000				C	RAYNOND P BUCKLES
NULE SHOE LODGE 1 SSE	5819	HUERFANO	1	37 35	105 10	8800				C	JOHN A ZEMBER
NEW RAYNER	5922	WELD	4	40 36	103 51	4783				C	RACMEL E BARKER
NORTHDALE	5970	DOLORES	2	37 49	109 01	6693	5P	5P		H	MRS I F SHUTT
NORTH LAKE	5990	LAS ANIMAS	1	37 13	105 03	8800	6P	6P			GLEN C COEN
NOPWOOD	6012	SAN MIGUEL	2	38 08	108 17	7017	6P	6P		H	ED JOSEPH
NUNN	6023	WELD	4	40 42	104 47	5185				C	LLOYD A GIFFIN
ORDWAY	6131	CROWLEY	1	38 13	103 45	4300		8A			TWIN LAKES R + C CO
OTIS 11 NE	6192	WASHINGTON	3	40 16	102 51	4263		7P			E E LINDGREN
OURAY	6203	OURAY	2	38 01	107 41	7720	5P	5P		C H	IVAN A AMBROSIER
PAGOSA SPRINGS	6258	ARCHULETA	2	37 16	107 01	7238	5P	5P			GLEN O EDNONDS
PALISADE 1 S	6266	MESA	2	39 06	108 21	4740	5P	5P			PUBLIC SERVICE CO
PALISADE LAKE 2 SSE	6271	MINSDALE	2	37 30	107 10	7721		5P			JOHN W TAYLOR
PAOLI	6299	PHILLIPS	3	40 36	102 28	3800				C	OSCAR W LOHN
PAONIA	6306	OELTA	2	38 52	107 35	5685	5P	5P			TEO S CRAWFORO
PARADOX	6315	MONTROSE	2	38 22	108 58	5309	7P	7P		H	CHALMER M GARBER
PARKER 9 E	6326	ELBERT	4	39 31	104 39	6300	5P	5P		C H	LOUIS O RUGGLES
PARSHALL 10 SSE	6342	GRAND	2	39 55	106 07	8270		3P			JONAS A RUSSELL
PENROSE 3 NNW	6410	FREMONT	1	38 27	105 04	5501		8A			BEAVER PARK CO
PITKIN	6513	GUNNISON	2	38 36	106 32	9200		6P			ROBERT A RAY
PLACERVILLE	6524	SAN MIGUEL	2	38 02	108 03	7322		6P			MRS NARY F NC CLUER
PLATORO DAM	6559	CONEJOS	5	37 21	106 30	9826		VAR		S	U S BUR RECLAMATION
PLEASANT VIEW 2 W	6591	MONTEZUMA	2	37 35	108 48	6860				C	DON W CLEVER
PUEBLO WB AIRPORT	6740	PUEBLO	1	38 17	104 31	4639	M1D	M1D		C HJ	U S WEATHER BUREAU
PUERLO CITY RESERVOIR	6743	PUEBLO	1	38 17	104 39	4687		7A	7A		COL WTR CONT BOARD
PUERLO ORDNANCE DEPOT	6763	PUEBLO	1	38 18	104 21	4680		4P			NISS OPAL J RICKMAN
PYRAMID	6797	ROUTT	2	40 16	107 07	8000		VAR			RALPH B WINTER
RABBIT EARS PASS 6 WSW	6811	ROUTT	2	40 22	106 43	9340		VAR		S	U S WEATHER BUREAU
RANGELY	6832	RIO BLANCO	2	40 05	108 47	5216	5P	5P			TOWN OF RANGELY
REO FEATHER LAKES 6 SE	6930	LARIMER	4	40 44	105 31	7600	5P	5P			MRS B M MC CARTHY
RICO	7017	DOLORES	2	37 42	108 02	8842	6P	6P			CHARLES N ENGEL
RIFLE 2 ENE	7031	GARFIELD	2	39 33	107 44	5319	5P	5P		C	NRS L M THOMPSON
RIO BLANCO	7045	RIO BLANCO	2	39 45	107 57	7200		VAR		S	U S WEATHER BUREAU
RIO GRANDE RESERVOIR	7050	HINSDALE	5	37 43	107 16	9495		VAR		S	SETH W TANKERSLEY
RIVER SPRINGS RS	7094	CONEJOS	5	37 25	106 16	8562		VAR		S	U S FOREST SERVICE
ROCKY FORD 2 ESE	7167	OTERO	1	38 02	103 42	4178	5P	5P			COLO EXP STATION
ROGGEN 2 S	7187	WELO	4	40 09	104 23	4733	5P	5P			WILLIAN C GIBSON
RUSH 2 NNE	7287	EL PASO	1	38 52	104 05	6006	6P	M1D			ROBERT B RAPP
RUXTON PARK	7309	EL PASO	1	38 51	104 59	9050	6P	6P		H	COLO SPGS WTR WORKS
RYE	7315	PUEBLO	1	37 55	104 56	6790	5P	5P		H	JAMES MC FARLANO
SAGUACHE	7337	SAGUACHE	5	38 05	106 09	7697	5P	5P		H	CLARENCE R ICKES
SALIDA	7370	CHAFFEE	1	38 32	106 00	7050	5P	5P		H	CHAMBER OF COMMERCE
SAN LUIS	7428	COSTILLA	5	37 12	105 27	7965				C	MACLOVIO F GALLEGOS
SANTA MARIA RESERVOIR	7450	MINERAL	5	37 48	107 07	9706		VAR		S	GLEN A WHEELER
SAPINERO 8 E	7455	GUNNISON	2	38 28	107 10	7800		VAR		S	U S WEATHER BUREAU
SARGENTS	7460	SAGUACHE	2	38 24	106 26	8465		6P			BERNARO IRBY
SEDALIA 4 SSE	7510	DOUGLAS	4	39 23	104 58	6100		6P			CARROLL HIER
SEDGWICK 5 S	7515	SEDGWICK	4	40 51	102 31	3990	5P	5P		H	LAYTON D MUNSON
SEIBERT	7514	KIT CARSON	3	39 18	102 52	4703					FOSHA S GORTON JR
SHAW 6 SSE	7557	LINCOLN	3	39 27	103 19	5157					CHARLES E SCHOONOVER
SHOSHONE	7618	GARFIELD	2	39 21	107 14	5923		6P			PUBLIC SERVICE CO
SILVER LAKE	7644	BOULDER	4	40 02	105 35	10200		VAR		S	CIIY ENGINEER
SILVER LAKES TROUT CLU	7650	CONEJOS	5	37 23	106 24	9300		VAR		S	S L TROUT CLUB
SILVERTON	7656	SAN JUAN	2	37 48	107 40	9322	5P	5P		C H	ROBERT K WYNAN
SIMLA	7664	ELBERT	1	39 09	104 05	6020				C	US SOIL CON SERVICE
SPICER 2 N	7848	JACKSON	4	40 29	106 27	8530	5P	5P		H	MRS M VAN VALKENBURG
SPRINGFIELD	7862	BACA	1	37 24	102 36	4395		7A			HERBERT O NANN
SPRINGFIELD 7 WSW	7866	BACA	1	37 23	102 42	4575	5P	5P	5P		SE COLO BRCH EXP STA
SPRINGFIELD 8 S	7867	BACA	1	37 17	102 37	4500	5P	5P		C H	U S FOREST SERVICE
STATE TURKEY EXP FARN	7928	ARCHULETA	2	37 13	107 16	6662	6P	6P			NRS NADINE FORO
STEAMBOAT SPRINGS	7936	ROUTT	2	40 30	106 50	6770	6P	6P		H	R WAYNE LIGHT
STERLING	7953	LOGAN	3	40 37	103 12	3939	8A	8A			GT WEST SUGAR CO
STONINGTON	7992	BACA	1	37 17	102 11	3801		5P			NRS ARNILOA BURHENN
STRATTON 3 NE	8008	KIT CARSON	3	39 20	102 33	4334	6P	6P			ARTHUR PAUTLER
SUGAR LOAF RESERVOIR	8064	LAKE	1	39 15	106 22	10000	6P	6P	6PC H		JOHN SODIC
SUMMITVILLE	8092	RIO GRANDE	5	37 26	106 36	11350		VAR		S	U S WEATHER BUREAU
TACOMA	8154	LA PLATA	2	37 31	107 47	7300		3P			JAMES J HOSNER

REFERENCE NOTES

Additional information regarding the climate of Colorado may be obtained by writing to the State Climatologist at Weather Bureau Office, P.O. Box 1079, Denver 1, Colorado, or to any Weather Bureau Office near you.

Figures and letters following the station name, such as 12 SSW, indicate distance in miles and direction from the post office.

Delayed data and corrections will be carried only in the June and December issues of this bulletin.

Monthly and seasonal snowfall and heating degree days for the preceding 12 months will be carried in the June issue of this bulletin.

Stations appearing in the Index, but for which data are not listed in the tables, are either missing or received too late to be included in this issue.

Divisions, as used in "Climatological Data" Table, became effective with data for August 1941.

Unless otherwise indicated, dimensional units used in this bulletin are: Temperature in °F., precipitation and evaporation in inches and wind movement in miles. Monthly degree day totals are the sums of the negative departures of average daily temperatures from 65°F.

Evaporation is measured in the standard Weather Bureau type pan of 4-foot diameter unless otherwise shown by footnote following the "Evaporation and Wind" Table.

Long-term means for full-time stations (those with Weather Bureau, Weather Bureau Airport, or Weather Bureau City in the station name) are based on the period 1921 - 1950 adjusted to represent observations taken at the present location. Long-term means for all stations except full-time Weather Bureau stations are based on the period 1931 - 1955.

Water equivalent values published in the "Snowfall and Snow on Ground" Table are the water equivalent of snow, sleet, or ice on the ground. Samples for obtaining measurements are taken from different points for successive observations; consequently occasional drifting and other causes of local variability in the snowpack may result in apparent inconsistencies in the record.

Entries of snowfall in the "Climatological Data" Table and the "Snowfall and Snow on Ground" Table, and in the "Seasonal Snowfall" Table include snow and sleet. Entries of snow on ground include snow, sleet, and ice.

Data in the "Daily Precipitation" Table; "Daily Temperature" Table; and "Evaporation and Wind" Table, and snowfall in the "Snowfall and Snow on Ground" Table, when published, are for the 24 hours ending at time of observation. The Station Index shows observation times in local standard time.

Snow on ground in "Snowfall and Snow on Ground" Table is at observation time for all except Weather Bureau and FAA stations. For these stations snow on ground values are at 5:00 a.m. MST.

In the Station Index the letters C, G, H, J, and S in the "Special" column under the heading "Observation Time and Tables", indicate the following:

C Weighing Rain Gage Recording Station. Hourly precipitation values are processed for special purposes, and are published later in "Hourly Precipitation Data" Bulletin.

G "Soil Temperature" Table.

H "Snowfall and Snow on Ground" Table.

J "Supplemental Data" Table.

S Storage Precipitation Station. Precipitation measurements, made at irregular intervals, will be published later in "Precipitation Data from Storage-Gage Stations" Bulletin.

No record in the "Climatological Data" Table and the "Daily Temperature" Table is indicated by no entry.

Interpolated values for monthly precipitation totals may be found in tbe annual issue of this publication.

\- No record in the "Supplemental Data" Table; "Daily Precipitation" Table; "Evaporation and Wind" Table; "Snowfall and Snow on Ground" Table; "Daily Soil Temperature" Table; and the Station Index.

\+ And also on an earlier date or dates.

* Amount included in following measurement, time distribution unknown.

\# Thermometers are generally exposed in a shelter located a few feet above sod-covered ground; however, the reference indicates that the thermometers are exposed in a shelter located on the roof of a building.

// Gage is equipped with a windshield.

AR This entry in time of observation column in Station Index means after rain.

AM Data based on observational day ending before noon.

B Adjusted to a full month.

D Water equivalent of snowfall wholly or partly estimated, using a ratio of 1 inch water equivalent to every 10 inches of new snowfall.

M One or more days of record missing; if average value is entered, less than 10 days record is missing. See "Daily Temperature" Table for detailed daily record. Degree day data, if carried for this station, have been adjusted to represent the value for a full month.

R Amounts from recording gage. (These amounts are essentially accurate but may vary slightly from the amounts to be published later in Hourly Precipitation Data.)

SS This entry in time of observation column in Station Index means observation made near sunset.

T Trace, an amount too small to measure.

V Includes total for previous month.

VAR This entry in time of observation column in Station Index means variable.

Subscription Price: 20 cents per copy, monthly and annual; $2.50 per year. (Yearly subscription includes the Annual Summary.) Checks and money orders should be made payable to the Superintendent of Documents. Remittances and correspondence regarding subscriptions should be sent to the Superintendent of Documents, Government Printing Office, Washington 25, D.C.

General weather conditions in the U.S. for each month are described in the publications MONTHLY WEATHER REVIEW, MONTHLY CLIMATOLOGICAL DATA - NATIONAL SUMMARY, and STORM DATA, all of which may be obtained from the Superintendent of Documents, Government Printing Office, Washington 25, D.C.

Information concerning the history of changes in locations, elevations, exposure, etc., of substations througb 1955 may be found in the publication SUBSTATION HISTORY for this state. That publication may be obtained from the Superintendent of Documents. Government Printing Office, Washington 25, D.C. for 50 cents. Similar information for regular Weather Bureau stations may be found in the latest annual issues of Local Climatological Data, obtained as indicated above, price 15 cents.

USCOMM-WB-Asheville - 5/2/60 - 1125

U. S. DEPARTMENT OF COMMERCE
FREDERICK H. MUELLER, Secretary
WEATHER BUREAU
F. W. REICHELDERFER, Chief

CLIMATOLOGICAL DATA

COLORADO

CLEMSON COLLEGE LIBRARY
JUL 1 - 1960
AGRI. REF. DEPT.

APRIL 1960
Volume 65 No. 4

ASHEVILLE: 1960

CLIMATOLOGICAL DATA

Station	Temperature: Average Maximum	Average Minimum	Average	Departure From Long Term Means	Highest	Date	Lowest	Date	Degree Days	No. of Days: Max 90° or Above	Max 32° or Below	Min 32° or Below	Min 0° or Below	Precipitation: Total	Departure From Long Term Means	Greatest Day	Date	Snow, Sleet: Total	Max. Depth on Ground	Date	No. of Days: .10 or More	.50 or More	1.00 or More
ARKANSAS DRAINAGE BASIN																							
BUENA VISTA	59.7	30.9	45.3	3.9	72	22+	16	17	582	0	0	17	0	.37	- .71	.20	29				2	0	0
CANON CITY	68.9	39.6	54.3	2.2	84	21	25	2	317	0	0	6	0	.56	- 1.06	.44	29	.0			1	0	0
COLO SPRINGS W8 AP	63.0	34.0	48.5	2.0	81	21+	21	2	489	0	0	14	0	.59	- .81	.25	12	2.4	1	29	2	0	0
DELHI	70.2	36.9	53.6		88	21	20	29	340	0	0	9	0	2.25		1.50	13	4.0				1	1
EADS	70.5	38.9	54.7		90	21	25	3	303	1	0	7	0	3.35	2.06	1.75	13	4.0	4	29	4	2	2
EVERSOLL RANCH	75.1M	41.6M	58.4M		94	21	29	3	228	2	0	2	0	.90		.37	29+	.0	0		2	0	0
FORDER 8 S	69.5	35.0M	52.3M		86	10	20	3	367	0	0	11	0	.59		.32	29	3.0	T	29	2	0	0
HOLLY AM	70.9M	38.9M	54.9M		91	22	21	3	307	1	0	5	0	1.59		.66	30	T	0		4	1	0
JOHN MARTIN DAM	74.0	42.2	58.1		90	21	28	3	233	1	0	3	0	1.14		.89	29	.0	0		2	1	0
KIT CARSON	69.1M	36.8M	53.0M		86	10	24	3	366	0	0	10	0	2.22		.77	13	T	T	29	4	3	0
LA JUNTA FAA AP	70.6	40.1	55.4		89	21+	27	3	295	0	0	4	0	2.72		1.84	13	T	0		3	2	1
LAMAR	72.2	39.2	55.7	2.5	92	21	25	3	282	2	0	7	0	1.77	.48	.89	29	3.0	0		3	2	0
LAS ANIMAS 1 N	74.6	37.6	56.1	1.5	92	21+	21	3	267	2	0	9	0	2.17	1.10	1.12	13	2.0	0		2	2	2
LEADVILLE	45.8M	20.5M	33.2M	0.5	59	23	3	17	947	0	3	30	0	1.06	- .77	.30	1	9.0	4	2+	4	0	0
LIMON 8 SSW	64.6	30.2	47.4	1.0	83	21	17	30	521	0	0	19	0	1.05	- .51	.58	28				3	1	0
LIMON	63.2	32.2	47.7		82	21	20	30+	513	0	0	15	0	.70		.35	28	1.0	T	29	3	0	0
MONUMENT 2 WSW	60.6	30.0	45.3	2.4	78	21	14	30	582	0	0	20	0	1.11	- 1.42	.60	29	8.5	6	29	3	1	0
NORTH LAKE	56.4	26.5	41.5		70	21	6	2	698	0	0	25	0	.96	- 1.23	.33	13	11.0			3	0	0
PUEBLO W8 AP //R	68.8	38.2	53.5	3.7	87	21	26	3	340	0	0	7	0	.46	- .78	.32	13	.8	T	29	1	0	0
ROCKY FORD 2 ESE	73.4	37.8	55.6	3.1	91	21	19	3	287	2	0	10	0	2.56	1.26	2.05	13	T	0		2	2	1
RUSH 2 NNE	63.9	31.5	47.7		83	21	20	30	510	0	0	14	0	.31	- 1.04	.20	29	1.0			2	0	0
RUXTON PARK	51.0	25.6	38.3		67	21	3	30	790	0	0	23	0	1.01		.49	29	13.2	9	1	3	0	0
RYE	62.6	32.6	47.6		79	21	18	30	515	0	0	17	0	2.57		1.52	29	12.0	11	29	2	2	2
SALIDA	64.9	29.8	47.4		79	21	13	17	525	0	0	16	0	.79	- .47	.45	29	7.5	1	29	2	0	0
SPRINGFIELD 7 WSW //	70.2	37.7	54.0		88	21	24	30+	328	0	0	7	0	1.41		.69	12	3.0	2	29	3	1	0
SPRINGFIELD 8 S	73.1M	36.9M	55.0M		88	21	28	30	290	0	0		0	1.61		.81	13	.0			4	1	0
SUGAR LOAF RESERVOIR	45.2	17.0	31.1		55	21	- 1	17	1008	0	2	30	1	.94		.23	1		24	1	5	0	0
TACONY 7 SE	68.0	35.2M	51.6M		85	10	23	3	402	0	0	11	0	.24		.13	29				1	0	0
TRINIDAD	67.3	37.6	52.5		82	21	21	30	371	0	0	9	0	1.65		1.16	13	5.0	4	29	2	1	1
TRINIDAD FAA AP	67.7	36.3	52.0		85	21	20	30	385	0	0	9	0	.96		.60	13	3.5	1	30	2	1	0
TWO BUTTES 1 NW	71.4	40.0	55.7		89	21	27	30+	286	0	0	6	0	1.36	- .07	.69	13				3	1	0
WALSENBURG POWER PLANT	66.3	34.8	50.6		79	10	17	2	423	0	0	13	0	1.09		.79	13	5.0			2	1	0
WESTCLIFFE	60.1	28.0	44.1		74	21	10	30	620	0	0	21	0	.75		.44	29	6.5	2	29	2	0	0
WETMORE 2 S	65.5	34.4	50.0		82	21	21	17+	441	0	0	10	0	D .94		.54	13				2	1	0
DIVISION			50.1	3.0										1.29	- .31			3.8					
COLORADO DRAINAGE BASIN																							
ALTENBERN	65.3	28.1	46.7		79	21	14	17	542	0	0	24	0	1.14		.36	29	4.0	0		4	0	0
ARBOLES	66.1	30.2	48.2		78	10	17	12	500	0	0	18	0	1.25		.56	12	.5	T	29+	3	1	0
ASPEN	58.4	24.8	41.6		71	21	11	17	697	0	0	26	0	.62		.30	12	1.0	2	1	3	0	0
BONO	63.0	28.0	45.5		76	21	11	17	578	0	0	24	0	.93		.33	29	4.0	0		4	0	0
CEDAREDGE	64.6	33.4	49.0	0.8	78	10+	20	17	472	0	0	15	0	.82	- .33	.58	12	.5	0		2	1	0
CLIMAX 2 NW	41.4	16.8	29.1		51	21	- 4	17	1067	0	3	30	1	1.21		.23	29	21.5	65	2	6	0	0
COCHETOPA CREEK AM	55.1	22.0	38.6		72	22	7	17	786	0	0	28	0	.79		.40	29	3.0	2	29	3	0	0
COLLBRAN	64.9	32.8	48.9	2.5	77	21	19	17	478	0	0	14	0	.83	- .82	.60	12	T	0		2	1	0
COLORADO NM	66.2	38.1	52.2		81	20	25	25	378	0	0	8	0	.61		.25	28	T	0		3	0	0
CORTEZ	65.3	31.9	48.6	1.1	78	10	16	25	484	0	0	15	0	1.03	- .01	.69	28	3.0	0		2	1	0
CRAIG	60.1	28.9	44.5		74	21+	14	17	608	0	0	22	0	.54		.26	12		0		3	0	0
CRESTED BUTTE	50.4	21.4	35.9	2.3	54	21	5	17	864	0	1	29	0	.66	- 1.00	.34	12	4.0	20	2+	3	0	0
DELTA 1 E	70.1	34.0	52.1	0.2	85	21+	20	17	383	0	0	10	0	1.06	.33	.55	12	.0	0		2	1	0
DILLON 1 S	51.6	17.5	34.6	1.7	67	21	- 2	17	907	0	3	30	1	1.30	- .91			14.0				0	0
DURANGO	65.0	27.1	46.1	1.0	77	10+	14	25	563	0	0	27	0	1.34	.09	.63	28	1.5	1	29	3	2	0
EAGLE FAA AP	60.8	25.7	43.3		75	21	9	17	644	0	0	25	0	.68		.25	12	1.6	T	29+	2	0	0
FORT LEWIS AM	56.4	26.8	41.6	0.1	69	11	12	25	693	0	0	26	0	1.44	- .01	.51	28	6.8	5	28	4	1	0
FRASER	49.5	18.3	33.9	0.9	66	21	- 2	17	926	0	2	30	2	1.84	.01	.40	8	9.0	13	2	8	0	0
FRUITA 2 N	70.0	32.5	51.3	- 0.7	85	21	16	17	408	0	0	15	0	.54	- .18	.24	28	.0	0		3	0	0
GATEWAY 1 SW	71.0	37.9	54.5		84	10	26	17+	315	0	0	7	0	.92		.35	28	T	0		3	0	0
GLENWOOD SPRINGS 1 N	64.2	33.3	48.8	0.9	79	21	25	2	481	0	0	15	0	1.19	- .74	.61	12	T	0		4	1	0
GORE PASS RANCH	57.3	22.9	40.1		70	21	3	3	739	0	0	28	0	.78		.42	29	5.0			3	0	0
GRAND JUNCTION W8 AP //R	66.2	40.0	53.1	1.3	82	21+	27	25	359	0	0	4	0	.74	- .01	.36	12	T	T	29+	2	0	0
GRAND LAKE 1 WNW	52.1	20.5	36.3		66	21	5	17	855	0	0	30	0	1.07		.40	12	1.5	13	2+	5	0	0
GRAND LAKE 6 SSW	49.7	23.4	36.6		64	21	9	17	846	0	2	29	0	.80		.28	8	2.0	19	2	1	0	0
GREEN MOUNTAIN DAM	57.5	26.7	42.1		71	22	12	17+	681	0	0	25	0	1.26		.37	8	T	2	1	4	0	0
GREYSTONE	60.6	29.1	44.9		73	21	14	17	596	0	0	19	0	.90		.36	27	T	0		4	0	0
GUNNISON	58.8	21.6	40.2	0.2	73	21	8	17	738	0	0	28	0	.90	.17	.47	12				3	0	0
HAYDEN	61.2	23.5	42.4		75	21	9	2	668	0	0	27	0	1.49	.01	.43	12		0		6	0	0
HOT SULPHUR SPR 2 SW	55.5M	23.2M	39.4M		70	21	6	17	759	0	0	25	0	.67		.17	12	6.0			4	0	0
IGNACIO 1 N	64.6	27.0	45.8	0.2	76	21	14	25+	571	0	0	27	0	.79	- .27	.32	29	T			3	0	0
LAKE CITY	55.7	22.9	39.3		68	21	9	1	765	0	0	28	0	.66				2.7	5	1		0	0
LITTLE HILLS	63.2	25.0	44.1		78	19	7	17	620	0	0	25	0	.74		.46	12	T			2	0	0
MARVINE	55.9	24.9	40.4		70	21	10	17	733	0	0	25	0	.57		.27	1	3.8			2	0	0
MAYBELL	62.8	26.8	44.8		76	21	10	17	599	0	0	26	0	.44		.19	12	T	0		2	0	0
MEEKER	62.5	27.6	45.1		76	21	13	17	592	0	0	21	0	.82		.46	12	T	0			0	0
MESA VERDE NP	63.2	34.8	49.0	0.6	75	21+	20	25	473	0	0	10	0	1.42	.18	.74	28	6.5			3	2	0
MONTROSE NO 2 AM	64.0	33.0	48.5	- 0.4	80	22	19	17	488	0	0	14	0	.80	- .21	.71	13	.0	0		1	1	0
NORTHDALE	62.1	26.8	44.5	0.6	77	11	13	25	610	0	0	27	0	1.20	.10	.92	12	T	0		3	1	0
NORWOOD	59.1	30.3	44.7		72	22+	13	25	603	0	0	15	0	.90	- .64	.67	12	.7	1	1	2	1	0
OURAY	57.6	31.2	44.4		72	21	16	17	611	0	0	17	0	1.33		.77	12	2.0	9	1	4	1	0
PAGOSA SPRINGS	60.8	23.7	42.3		72	21	11	25	676	0	0	28	0	.67		.27	12	T	0		3	0	0
PALISADE 1 S	70.2	42.3	56.3		83	21	30	17	262	0	0	2	0	.50	- .52	.21	29	.0	0		2	0	0
PAONIA	65.7M	32.5M	49.1M		79	21	19	2	467	0	0	14	0	.99		.53	12	.0			3	1	0
PARADOX	68.9	32.5	50.7		87	11	22	25+	423	0	0	13	0	.96		.34	12	.9	0		3	0	0
RANGELY	66.1	31.7	48.9		81	21	11	17	475	0	0	17	0	.68		.36	28	.0	0		3	0	0
RICO	52.3	22.8	37.6		72	8	8	30	817	0	0	28	0	2.50	.30	.70	28	41.0	54	3+	8	2	0
RIFLE 2 ENE	65.8	28.6	47.2	- 1.5	79	21	13	17	526	0	0	23	0	.62	- .37	.49	12		0		2	0	0
SILVERTON	49.9	18.8	34.4	1.0	63	21	7	25	912	0	2	29	0	1.51	- .25			6.0	16	2			
STATE TURKEY EXP FARM	M	M	M		75	21	11	25		0	0	28	0	1.16		.49	28					0	0
STEAMBOAT SPRINGS	57.0	23.7	40.4	1.1	72	21	10	17	732	0	0	28	0	1.80	- .51	.52	24	5.4	9	1	6	1	0
TAYLOR PARK	49.7	16.8	33.3		63	21	4	3	944	0	1	30	0	1.55		.70	12	20.5	18	1	3	2	0
TELLURIDE	54.7	23.7M	39.2M	1.6	70	21	9	17	764	0	0	27	0	2.41	- .19	1.43	12	22.0	6	12+	5	1	1
VALLECITO DAM //	59.7	26.5	43.1		72	10	14	25	653	0	0	28	0	1.47		.63	28	7.5	1	28	3	2	0
DIVISION			43.8	1.5										1.03	- .54			4.2					

See Reference Notes Following Station Index

CLIMATOLOGICAL DATA

Station	Temperature: Average Maximum	Average Minimum	Average	Departure From Long Term Means	Highest	Date	Lowest	Date	Degree Days	No of Days: Max 90° or Above	Max 32° or Below	Min 32° or Below	Min 0° or Below	Precipitation: Total	Departure From Long Term Means	Greatest Day	Date	Snow, Sleet: Total	Max Depth on Ground	Date	No of Days: 10 or More	50 or More	1.00 or More
KANSAS DRAINAGE BASIN																							
KRON FAA AP	64.1	34.6	49.4		86	21	25	17	465	0	0	15	0	.28		.23	29	1.9	T	17	1	0	0
ONNY OAM AM	66.6	36.6	51.6		87	11	26	3	396	0	0	9	0	1.08		.28	28	T	T	17+	4	D	0
URLINGTON	66.2	37.1	51.7	1.7	85	10	26	3	392	0	0	8	0	3.39	1.80	1.66	12	.0			6	3	1
HEYENNE WELLS	70.2	35.1	52.7	2.2	85	21	22	1	363	0	0	12	0	2.39	1.02	1.15	13	T	0		5	2	1
LAGLER 2 NW	65.6	36.0	50.8		84	21	22	3+	420	0	0	9	0	.94		.39	30	4.0	4	29	3	0	0
OLYOKE	67.1	36.1	51.6	3.1	90	22	27	30	398	1	0	11	0	.66	- 1.40	.30	27	.0	0		2	0	0
TRATTON 3 NE	66.7	36.1	51.4		85	21+	24	1	400	0	0	9	0	1.18		.48	13	T	0		4	0	0
RAY 3 WNW	69.2	36.4	52.8	3.0	88	22	24	26	360	0	0	9	0	.81	- 1.43	.21	26	T	0		3	0	0
UMA AM	65.3	34.7	50.0		85	22	26	30+	443	0	0	13	0	.87	- .83	.30	30	T	0		4	0	0
DIVISION			51.3	2.6										1.29	- .52			.7					
PLATTE DRAINAGE BASIN																							
LLENSPARK	52.6	27.0	39.8		72	15	3	30	746	0	1	22	0	1.03									0
AILEY	59.1	23.6	41.4		76	21	4	30	702	0	0	28	0	1.30		.40	29	5.6	2	29	4	0	0
OULDER	65.8	38.7	52.3	3.4	83	21	25	30	380	0	0	7	0	1.90	- .78	.92	29	7.7	5	29	6	1	0
YERS	64.6	33.0	48.8	1.1	88	21	22	30+	477	0	0	14	0	1.30	- .63	.54	29	4.0			4	1	0
HEESMAN	61.5	27.5	44.5	0.6	76	22+	10	30	607	0	0	23	0	1.47	- .53	.82	29	8.0	5	29	3	1	0
HERRY CREEK OAM	66.3	33.8	50.1		83	21	14	30	442	0	0	14	0	2.64		1.43	29	8.0	5	29	3	2	1
ENVER WB AP //R	64.0	36.9	50.5	3.0	85	21	22	30	434	0	0	9	0	2.56	.51	.73	29	9.3	5	29	5	3	0
ENVER WB CITY R	63.2	40.4	51.8	3.2	84	21	24	30	399	0	1	5	0	2.08	.18	.53	27	8.6	4	29	5	3	0
DGEWATER	67.6M	37.8	52.7M	3.2	83	22+	22	30	371	0	0	6	0	2.72	.52	1.30	29	6.5			3	3	1
STES PARK	56.1	30.2	43.2	3.4	72	22+	6	30	648	0	0	19	0	.64	- 1.42	.36	29				3	0	0
ORT COLLINS	63.8	34.7	49.3	2.5	83	21	21	30+	464	0	0	11	0	.88	- .90	.49	29	.4	T	29	2	0	0
ORT LUPTON	67.7	35.7	51.7		86	21	22	30	399	0	0	11	0	1.42	- .28	.91	29				3	1	0
ORT MORGAN AM	66.0	35.8	50.9	2.5	86	22	26	30+	417	0	0	10	0	.85	- .71	.32	28	T	T	29	4	0	0
EORGETOWN	55.1	28.8	42.0		76	9	10	30	682	0	1	18	0	1.60		.57	8	11.6				1	0
REELEY AM	63.7	35.4	49.6	2.1	85	22	26	17+	457	0	0	12	0	1.60	.17	.45	27	4.0	4	29	5	0	0
ROVER 10 W	64.0	32.1	48.1	2.8	82	21+	16	2	502	0	0	13	0	.57	- .54	.35	29	2.0			3	0	0
OAHO SPRINGS	59.1	24.7	41.9	0.9	76	21	5	30	685	0	0	28	0	1.79	- .19	.62	29	15.0	4	29	3	2	0
ASSLER	66.2	36.1	51.2	1.2	84	21	21	17	411	0	0	10	0	1.48	- 1.39	.73	29	4.0	1	29	3	1	0
AUFFMAN 4 SSE	64.7M	30.0M	47.4M		83	10	21	17	522	0	0	20	0	.82		.35	28	3.0			3	0	0
ONGMONT 2 ESE AM	64.7	34.0	49.4	2.0	86	22	20	17	466	0	0	12	0	1.09	- .49	.41	29	2.0	2	29		0	0
ARKER 9 E	61.8	30.3	46.1		81	21	10	30	560	0	0	20	0	1.17	- .74	.65	29	6.0	4	29	3	1	0
ED FEATHER LAKES 6 SE	55.3	27.8	41.6		74	21	2	30	699	0	0	24	0	1.18		.76	29	8.0	8	29	2	1	0
OGGEN 2 S	69.0	33.5	51.3		88	21	20	3	405	0	0	14	0	1.31		.56	28	.0	0		5	1	0
EOGWICK 5 S	65.7	36.3	51.0		88	22	27	30+	416	0	0	12	0	1.87		.48	27	1.0	0		5	0	0
TERLING AM	65.7	36.3	51.0	2.7	88	23	26	3	414	0	0	10	0	.54	- 1.07	.24	28	.0	0		2	D	0
ALDEN	52.7	20.3	36.5		68	23+	0	17	848	0	1	27	1	.25		.17	29	2.5	1	29	1	0	0
ATEROALE	65.2	31.5	48.4	1.5	82	20+	18	17	491	0	0	16	0	.95	- 1.06	.53	29				3	1	0
DIVISION			47.5	3.5										1.37	- .63			5.1					
RIO GRANDE DRAINAGE BASIN																							
LAMOSA WB AP R	59.8	25.9	42.9	1.2	73	21	12	25+	657	0	0	26	0	.39	- .15	.33	13	3.6	2	13	1	0	0
LANCA	M	M	M		73	21	15	30		0	0		0	.65		.62	13				1	1	0
ENTER	62.2	26.2	44.2		74	21	12	2	617	0	0	25	0	.11		.11	29	1.5	T	29	1	0	0
EL NORTE	60.7M	28.0	44.4M	1.5	71	21+	12	17	612	0	0	23	0	.14	- .60	.10	29	1.0			1	0	0
REAT SAND DUNES NM	58.5	29.5	44.0		72	21	12	17	623	0	0	17	0	.70		.37	13	6.0	0		3	0	0
ERMIT 7 ESE //	52.8	19.7	36.3	1.7	65	18	8	25+	853	0	1	30	0	.85	- .35	.45	12	4.0	7	1	3	0	0
ANASSA	61.7	24.7	43.2	0.8	73	21+	8	17+	647	0	0	22	0	.45	- .08	.40	12	.0	0		1	0	0
ONTE VISTA	61.6	24.0	42.8		72	21+	10	25	659	0	0	26	0	.13		.13	29	.0			1	0	0
AGUACHE	62.4	26.3	44.4		75	21	11	17	612	0	0	26	0	.02	- .65	.02	29	.0	0		0	0	0
AGON WHEEL GAP 3 N AM	54.4M	20.3M	37.4M		67	22	7	25+	823	0	0	30	0	.52		.25	13	2.0	2	30+	2	0	0
OLF CREEK PASS 1 E	45.6	20.2	32.9		63	9	4	17	955	0	3	29	0	2.42		.94	29	38.0	87	2+	5	3	0
DIVISION			41.3	1.4										.5B	- .56			5.6					

MONTHLY EXTREMES

Highest Temperature 94° on the 21st at Eversoll Ranch.

Lowest Temperature -4° on the 17th at Climax 2 NW.

Greatest Total Precipitation 3.97 inches at Wolf Creek Pass 4 W.

Least Total Precipitation 0.02 inch at Saguache.

Greatest One-day Precipitation 2.05 inches on the 13th at Rocky Ford 2 ESE.

Greatest Total Snowfall 41.0 inches at Rico.

Deepest Snow on Ground 87 inches on the 2d+ at Wolf Creek Pass 1 E.

See Reference Note [illegible] g Station [illegible]ex

DAILY PRECIPITATION

Station	Total	1	2	3	4	5	6	7	8	9	10	11	12	13	14	15	16	17	18	19	20	21	22	23	24	25	26	27	28	29	30	31
AKRON FAA AP	.28												T				T	T		T	T				.03		T	T	.02	.23		
ALAMOSA WB AP R	.39												.02	.33																.04		
ALLENSPARK	1.03							.12					T															.26	T	*	.65	
ALTENBERN	1.14		.02										.34												.12			.01	.29	.36		
AMY	.43								.18																					.25		
ARBOLES	1.25												.56																.20	.49		
AROYA 9 NNE	.38	T							.16				T	.42									T			T		T				
ASPEN	.62	.12										.04	.30				T				T					T				.13	.03	
AYER RANCH	1.05	.22	.07			T			T					.23														T	.28	.15	.10	
BAILEY	1.30	.01							.29				.08															.21	.30	.40	.01	
BLANCA	.65													.62															.03			
BOND	.93	.05						.20					.25																.10	.33		
BONNY DAM	1.08	.14								T				.26	.09			.02			T			T		.02		.02	.28	.07	.18	
BOULDER	1.90							T	.28				.11	T			T								.18			.11	.27	.92	.03	
BRANDON	2.20								.15	.22				T	.92													.02	.02		.87	
BRECKENRIDGE	.74	.01	.01						.16				.12				.04			T						T	T	.17	T	.19	.04	
BUENA VISTA	.37								T				T	.16																.20	.01	
BURLINGTON	3.39	.17											1.66	.56				T			T						T	.20	.22	.53	.05	
BUTLER RANCH	1.10											T		.70																.40		
BYERS	1.30								.40	.10															.03		T		.19	.54	.04	
CAMPO 11 WSW	.56													.18																.38		
CANON CITY	.56	.02											.02	.08																.44		
CEDAREDGE	.82												.58	.01														T	.06	.17		
CENTER	.11	T											T															T		.11		
CHEESMAN	1.47								.18				.02	.03														.05	.35	.82	.02	
CHERRY CREEK DAM	2.64								.45				.04								.02				T	.05			.63	1.43	.02	
CHEYENNE WELLS	2.39								.35	T				1.15	T								T					.11	.21	.57		
CLIMAX 2 NW	1.21	.02	.22	T					.13				.20				T				.11		.02		T	.01	T	.20	.01	.23	.06	
COCHETOPA CREEK	.79	.04											.08	.25																.40	.10	
COLLBRAN	.83	T	T										.60																.02	.21	T	
COLORADO NM	.61	T											.05	.14											.01	T			.25	.16	T	
COLO SPRINGS WB AP	.59	.02	T		T			T	.02				.25															.07	.05	.18		
CORTEZ	1.03		T										.08																.69	.21	.05	
CRAIG	.54	.02	T					T					.26				T			T				.10	T		T	T	.05	.11		
CRESTED BUTTE	.66	.03											.34	T			T								T			.06	.10	.11	.02	
DELHI	2.25	.40												1.50																*	.35	
DEL NORTE	.14													T															T	.10	.04	
DELTA 1 E	1.06												.55															T	.09	.42		
DENVER WB AP //R	2.56	T			T			.56	.15				.01							T					.08			.64	.39	.73	T	
DENVER WB CITY R	2.08				T			.50	.15				.05												T			.53	.35	.50		
DILLON 1 S	1.30	.18											.21				*	.08		*	.20						*	.28	.06	*	.29	
DOHERTY RANCH	1.44													.95																.49		
DOLORES	1.65												.20	.10															.66	.45	.24	
DURANGO	1.34	T										T	.58															T	.63	.13		
EADS	3.35								.35				T	1.75									T				T		.15	1.10		
EAGLE FAA AP	.68	.02						.03	T			.01	.25				T			.08				.04	.01		.02	.02	.07	.13		
EASTONVILLE 1 NNW	.95	.10	.01						.01					.38															.24	.15	.06	
EASTONVILLE 2 NNE	.99	.18												.31															.29		.21	
EASTONVILLE 6 WSW	1.18	.10	.15											.26															.30	*	.37	
EDGEWATER	2.72								.76				.07												T			.55	T	1.30	.04	
ELBERT 2 WNW	-	-	-											-															T	.65	.58	
ELBERT 3 SE	1.60													.25															.45	*	.90	
ELBERT 4 SSW	1.53	.08	.05											.16															.32	.72	.20	
ELBERT 6 SSW	1.17	.04	.05						.02				.30																.26	.50		
ELBERT 7 SW	.68	T	T											.14														.30		*	.24	
ELECTRA LAKE //R	1.94		.02										.75															.02	1.03	.12		
ESTES PARK	.64	T	T														T											.13	.14	.36	.01	
EVERSOLL RANCH	.90	.02												.37														.06		.37	.08	
FAIRPLAY //	.84	.05	.02						.15				*	.23			T				.14							.01	*	.24		
FERNDALE RANCH	.58												.09									.06		.08				T			.35	
FLAGLER 2 NW	.94	T	T						.33					.07				T											.11	.04	.39	
FLEMING 1 S	1.59												.52				.05	.07										.48	.30	.17		
FORDER B S	.59	T							.04				.12	.06														.05	T	.32	T	
FORT COLLINS	.88	T						.02	.17				T				.02								.02			.07	.09	.49		
FORT LEWIS	1.44												.33	.21												T			.51	.34	.05	
FORT LUPTON	1.42								.14				.01												T	T			.33	.91	.03	
FORT MORGAN	.85													.15												.16			.32	.13	.09	
FOUNTAIN	.23													.05																.16	.02	
FOWLER	.91													.36															.02		.53	
FRASER	1.84	.26	.10						.40				.18				.10			.01	.21				.01	.02	T	.29	.07	.12	.07	
FRUITA 2 N	.54												.20															T	.24	.10		
GARDNER	1.73												.01	1.24															T	.48	T	
GATEWAY 1 SW	.92	T											.29											T				T	.35	.28		
GENOA	.33																													.18	.15	
GEORGETOWN	1.60	.24	.05						.57				T					T			.02						*	.17	.22	*	.33	
GLENWOOD SPRINGS 1 N	1.19	.10	T					T					.61							.02				.12				.01	.21	.06	.06	
GORE PASS RANCH	.78	.01	.01							.13				.04			T			.04									.13	.42		
GRAND JUNCTION WB AP //P	.74		T										.36							T				T				T	.32	.06		
GRAND LAKE 1 WNW	1.07	.10											.40	.08			T								T	.04	.12	.15	.10	.06	.02	
GRAND LAKE 6 SSW	.80	.03	.05					T	.28				.09	.08			.05				T					.03	.02	.04	.07	.06		
GREAT SAND DUNES NM	.70	T							T				.15	.37																.13	.05	
GREELEY	1.60								.17					.04												.10		.45	.38	.38	.08	
GREEN MOUNTAIN DAM	1.26	.01	.02						.37				.21	.02			T		.05		.22							.02	.05	.24	.05	
GREYSTONE	.90																			.10					.14		T	.36	.30			
GROVER 10 W	.57																											.10	.12	.35		
GUFFEY 10 SE	.75	*						*					.40	T														T	*	.35		
GUNNISON	.90												.47																	.27	.16	
HAMILTON	1.73	.24												.23	.26		T					.34			.15				.15	.26	.10	
HARTSEL	1.03								T				.65								T							*	*	.38	T	
HASWELL	1.45								.18				.25	.87															T	.15		
HAWTHORNE	2.84							T	.62																T			.40	.17	1.65	T	
HAYDEN	1.49	.15	T										.43				.05			.18		.09						.16	.23	.20		
HERMIT 7 ESE //	.85												.45																.25	.15		
HOLLY	1.59								.24					T	.4								.02				.04	.19			.66	
HOLYOKE	.66	.09											.01				T											.30	.13	.09	.04	
HOT SULPHUR SPR 2 SW	.67	.10	.03						.15				.17	.05											.03				.14	T		
IDAHO SPRINGS	1.79	.05	.02						.58				.04				T											.08	.40	.62		
IGNACIO 1 N	.79												.23																.24	.32	T	
JOHN MARTIN DAM	1.14								T					.21									.02							.89	.02	
KARVAL	.84	T							T					.28															.10	T	.46	
KASSLER	1.48	.01							.30																				.42	.73	.02	
KAUFFMAN 4 SSE	.82												.07				.15								T			.21	.35	.04		
KIOWA 5 SE	-	T											-	-															.48	.80		
KIOWA 4 SW	1.30	T							.05																				.52	.73		
KIT CARSON	2.22								.22				T	.77									T					T	.70	.51	.02	
LA JUNTA FAA AP	2.72							T	T				.30	1.84									.06				T	T		.52		
LAKE CITY	.66	.05	.08									*	.34											T	T				.07	.04	.08	
LAKE MORAINE V	5.35	3.73											.23	.37														.03	.10	.52		
LAMAR	1.77							T	.04				.06	.67									.10				T	.01	T	.89		
LAS ANIMAS 1 N	2.17													1.12													T			1.00	.05	
LEADVILLE	1.06	.30							.01				.05				.02			.26	T					T	.12	T	.01	.29	T	
LEROY 7 WSW	1.26	.13											.26				.09	.04								.04		.36	.17	.17		
LIME 3 SE	1.16	.24	T											.58																.08	.26	
LIMON 8 SSW	1.05								.20																				.58	.25	.02	
LIMON	.70							T	.18									T								.03		T	.35	.14		
LITTLE HILLS	.74	T							.03				.46			T				.03					.04			T	.18	T		
LONGMONT 2 ESE	1.09	.05							.09					T											*	.17		.02	.25	.41	.10	
MANASSA	.45												.40																	.05	T	

See reference notes following Station Index.

DAILY PRECIPITATION

Station	Total	1	2	3	4	5	6	7	8	9	10	11	12	13	14	15	16	17	18	19	20	21	22	23	24	25	26	27	28	29	30	31
		Day of month																														
MANCOS	1.54	T											.45																.51	.53	.05	
MARVINE	.57	.27	.02										.12							T	.04				.07	.02			.03	T		
MAYBELL	.44	T						T					.19	T			T			.03					.07				.11	.04		
MEEKER	.82	.02	.02										.46							*	.13				.03				.11	.05		
MESA VERDE NP	1.42		T										.52																.74	.16		
MONTE VISTA	.13													T																.13		
MONTROSE NO 1	.80	.03											.70	.03																.04		
MONTROSE NO 2	.80	.03											.02	.71																.03	.01	
MONUMENT 2 WSW	1.11	.08	.05					T	.01				.05	.02		T												.15	.15	.60	T	
NORTHDALE	1.20											T	.92																.15	.13		
NORTH LAKE	.96	T							T				.01	.33															T	.32	.30	
NORWOOD	.90	.10											.67												.02				.04	.07		
ORCHAY	1.20												.04	.52	.09													.11	*	.44		
OTIS 11 NE	.33	.04											.04					T										.11	.08	.06		
OURAY	1.33	.02	.06										.77	.17											.02	.02			.04	.10	.13	
PAGOSA SPRINGS	.67												.27	.05															.19	.16	T	
PALISADE 1 S	.50												.20	T															.09	.21		
PALISADE LAKE 2 SSE	1.12											*	.55																.43	.14		
PAONIA	.99	T											.53																.24	.20	.02	
PARADOX	.96												.34																.31	.31		
PARKER 9 E	1.17								.14				T															T	.38	.65		
PARSHALL 10 SSE	1.23	.09	.04						.30				.05								T	.05				T				.65	.05	
PENROSE 3 NNW	.63													.12																.51		
PITKIN	1.40												.60																.30	.50		
PLACERVILLE	1.37												*	.90																.20	.27	
PUEBLO WB AP //R	.46	T											.07	.32														T	T	.07		
PUEBLO CITY RES	.89	.38												.41	.01															.07	.02	
PUEBLO ORDNANCE DEPOT	.56													T																.56		
PYRAMID	1.47	.21	.13	T									.12				.17		.12											.72		
RANGELY	.68											.17									T				.10			.05	.36	T		
RED FEATHER LAKES 6 SE	1.18	T						.24									T			T						T	T	.09	.09	.76		
RICO	2.50	.65	.45	T	T							.15	.20										T	T	T	.10		.10	.70	.10	.05	
RIFLE 2 ENE	.62	T	T					T	T				.49				T			T				T	T			T	.03	.10		
ROCKY FORD 2 ESE	2.56													2.05													T	T		.51		
ROGGEN 2 S	1.31								.12				.14												.15	.09			.56	.25		
RUSH 2 NNE	.31	T							.11																					.20		
RUXTON PARK	1.01	.07							.05				.13	.16														.02	.09	.49		
RYE	2.57	T						T					T	1.05														T	T	1.52	T	
SAGUACHE	.02												T																	.02	T	
SALIDA	.79								T				.21	.03															.08	.45	.02	
SARGENTS	.69	T											.25																.18	.26	T	
SEDGWICK 5 S	1.87	.09											.27				.42	.15									T	.48	.38	.08		
SHOSHONE	1.19	.02	.02						T				.75							T	.02				.03				.32	.03		
SILVERTON	1.51	.12	.18										*	.60											T			.06	.40	.15		
SPRINGFIELD	1.42	.27												.73														.02	.04		.36	
SPRINGFIELD 7 WSW //	1.41	.28							.01				.69	.02														.03		.38		
SPRINGFIELD 8 S	1.61	.24												.81													T	.10		.43	.03	
STATE TURKEY EXP FARM	1.16												*	.33															.49	.32	.02	
STEAMBOAT SPRINGS	1.80	.24											.25				.14			.48					.52				.12	.05		
STERLING	.54	T												.17			.04	T								T		.02	.24	.02	.05	
STONINGTON	1.28	T												.37														.10	.74	.07		
STRATTON 3 NE	1.18	.04												.48													.11		.22	.33		
SUGAR LOAF RESERVOIR	.94	.23	.02									.15					.10		.20						.02	.01	.01			.17	.03	
TACOMA	1.58	T	.01										.79															.01	.67	.10	T	
TACONY 7 SE	.24								.02				.09																	.13		
TAYLOR PARK	1.55	.05					T					T	.70							T				T	T		.05	.05	.20	.50	T	
TELLURIDE	2.41	.16	.07										1.43	.08															.39	.12	.16	
TRINIDAD	1.65													1.16																.49	T	
TRINIDAD FAA AP	.96	T											.01	.60									T							.35	T	
TROY 1 SE	.44	.10											T	T																.34		
TWIN LAKES RES	.13		.02										T	.03							T				T					.06	.02	
TWO BUTTES 1 NW	1.36	.06											.07	.69													T	.13		.41		
VALLECITO DAM //	1.47												.54															.01	.63	.26	.03	
VONA	1.28								.08					.21	.26														.22	.09	.42	
WAGON WHEEL GAP 3 N	.52											T	.05	.25											T				.05	.10	.07	
WALDEN	.25	T														T	T												.08	.17		
WALSENBURG POWER PLANT	1.09	T											T	.79																.30		
WATERDALE	.95								.13				.03															.05	.21	.53		
WESTCLIFFE	.75												.02	.29																.44		
WETMORE 2 S	0.94													.54																0.40		
WINDSOR	.93	.06							.22					T												.06		.18	.16	.20	.05	
WINTER PARK	2.50	.32	.33						.35					.05			.23	.17			.23				.06	.04	.02	.36	.11	.18	.05	
WOLF CREEK PASS 1 E	2.42												.52	.17											.11			.05	.63	.94	T	
WOLF CREEK PASS 4 W	3.97	*	.31										.54	.39															.84	1.33	.56	
WRAY 3 WNW	.81	.07											.02					T	.07								.21	.17	.09	.18		
YAMPA	.91	.14	.01						.10				.12				.03	T		T	.09				.10	.02		.05	.05	.20		
YUMA	.87	.14											.03					.02									.12	.16	.05	.05	.30	

SUPPLEMENTAL DATA

Station	Wind direction: Prevailing	Wind direction: Percent of time from prevailing	Wind speed m.p.h.: Average	Wind speed m.p.h.: Fastest mile	Wind speed m.p.h.: Direction of fastest mile	Wind speed m.p.h.: Date of fastest mile	Relative humidity averages - percent: 5:00A MST	Relative humidity averages - percent: 11:00A MST	Relative humidity averages - percent: 5:00P MST	Relative humidity averages - percent: 11:00P MST	Number of days with precipitation: Trace	.01-.09	.10-.49	.50-.99	1.00-1.99	2.00 and over	Total	Percent of possible sunshine	Average sky cover sunrise to sunset
ALAMOSA WB AIRPORT	-	-	-	-	-	-	69	34	27	-	0	2	1	0	0	0	3	-	5.0
COLORADO SPRINGS WB AIRPORT	N	16	12.6	++37	NW	16	54	28	28	51	3	4	2	0	0	0	9	-	5.7
DENVER WB AIRPORT	SSW	16	11.7	56	NW	16	56	29	26	46	4	2	2	3	0	0	11	65	5.8
GRAND JUNCTION WB AIRPORT	ESE	22	10.4	56	S	23	47	24	20	37	4	1	2	0	0	0	7	84	5.0
PUEBLO WB AIRPORT	SE	10	10.5	66	W	16	66	29	25	50	3	2	1	0	0	0	6	76	5.5

++ FASTEST OBSERVED ONE MINUTE WIND SPEED. THIS STATION IS NOT EQUIPPED WITH AUTOMATIC RECORDING WIND INSTRUMENTS.

See reference notes following Station Index

DAILY TEMPERATURES

Station		Day Of Month 1	2	3	4	5	6	7	8	9	10	11	12	13	14	15	16	17	18	19	20	21	22	23	24	25	26	27	28	29	30	31	Average
AKRON FAA AP	MAX	49	52	65	63	77	68	63	59	71	83	65	64	63	73	63	52	52	77	82	70	86	84	76	59	57	66	51	45	36	53		64
	MIN	28	28	27	32	33	44	36	41	37	32	36	42	38	32	40	30	25	31	36	39	45	49	44	33	30	32	32	31	28	26		34
ALAMOSA W8 AP	MAX	40	43	59	62	65	69	70	64	68	71	68	57	54	67	65	54	58	66	69	68	73	67	67	47	51	57	54	51	39	50		59
	MIN	23	16	18	22	22	23	28	33	28	28	31	38	32	23	28	24	12	24	38	32	30	36	29	22	12	21	32	30	25	18		25
ALLENSPARK	MAX	35	37	50	52	58	60	54	48	61	64	60	50	48	60	72	48	43	60	62	57	68	67	63	60	45	44	39	42	32	40		52
	MIN	18	12	27	24	36	41	30	31	29	32	35	34	25	32	34	17	15	31	31	28	37	41	38	28	20	19	18	26	19	3		27
ALTENBERN	MAX	50	52	61	70	72	75	76	71	75	78	74	67	61	67	67	60	58	70	69	69	79	75	72	59	54	58	57	54	50	59		65
	MIN	22	20	20	27	28	30	34	35	30	31	30	43	25	25	28	27	14	21	31	21	29	46	52	27	17	19	28	34	29	21		28
ARBOLES	MAX	54	52	62	71	72	77	75	75	75	78	74	63	63	67	68	61	60	72	75	72	77	76	70	60	54	60	61	53	50	56		66
	MIN	25	18	26	33	29	32	33	34	35	32	32	17	37	37	30	28	20	28	33	34	37	43	34	24	20	29	32	35	31	29		30
ASPEN	MAX	38	39	50	54	61	61	62	61	66	68	68	61	52	62	65	60	59	64	64	63	71	70	67	61	50	54	53	50	44	53		58
	MIN	12	13	18	17	29	25	23	27	31	35	28	28	28	27	28	20	11	19	24	25	35	36	33	32	16	20	24	29	26	25		24
BAILEY	MAX	36	44	59	62	66	67	50	55	69	70	71	57	54	67	65	53	54	68	69	65	76	71	71	60	48	55	52	50	38	50		59
	MIN	14	6	25	22	23	26	26	32	24	25	26	32	27	19	32	26	7	22	24	31	29	37	35	23	23	21	21	22	23	4		23
BLANCA	MAX																61	55	66	68	67	73	65	67	63	53	55	57	53	48	47		
	MIN																31	18	23	32	35	32	35	30	32	30	21	29	37	35	15		
BONO	MAX	40	44	59	62	69	69	67	64	71	74	72	66	57	66	65	60	59	69	69	66	76	75	75	69	50	58	56	56	52	54		63
	MIN	25	18	27	23	23	27	28	38	31	30	31	39	27	24	34	26	11	23	26	23	29	42	38	32	22	25	32	35	30	22		28
BONNY DAM	MAX	60	52	55	68	63	80	71	67	61	68	87	68	71	59	69	65	56	53	76	80	72	83	83	82	74	62	67	60	46	39		66
	MIN	35	32	26	29	30	33	39	36	36	32	39	46	41	31	38	43	30	34	37	45	43	50	46	42	32	35	41	37	34	27		36
BOULDER	MAX	47	54	69	65	75	74	67	60	76	80	74	61	64	74	67	60	59	76	80	76	83	81	75	69	56	58	52	47	44	50		65
	MIN	31	29	35	38	38	54	43	40	42	40	44	44	37	42	41	34	26	37	47	40	51	53	46	40	30	36	37	32	30	25		38
BUENA VISTA	MAX	37	39	57	61	64	66	66	63	68	69	68	63	58	63	63	61	53	66	67	64	72	72	66	62	47	53	53	50	50	49		59
	MIN	19	17	34	32	25	29	27	35	26	37	38	38	31	28	37	28	16	42	32	34	51	46	38	37	22	23	30	33	23	20		30
BURLINGTON	MAX	50	52	65	65	78	72	72	55	59	85	70	76	57	66	66	56	53	74	81	82	78	74	81	74	62	65	63	58	43	53		66
	MIN	34	32	26	36	31	48	40	39	36	34	41	46	46	33	44	39	30	31	40	45	36	40	44	42	31	31	42	36	33	28		37
BYERS	MAX	48	48	64	62	74	73	59	60	74	81	68	64	60	72	67	57	58	78	82	75	88	82	79	62	55	62	56	48	40	42		64
	MIN	26	27	26	28	35	40	36	40	33	44	33	45	34	31	32	33	22	30	39	32	38	43	37	37	26	28	34	31	29	22		33
CANON CITY	MAX	49	53	68	67	77	77	71	61	78	81	78	67	61	74	72	64	55	76	79	76	84	82	78	75	61	62	65	62	58	55		68
	MIN	30	25	37	34	42	51	39	43	37	44	44	49	40	39	45	44	28	29	44	43	47	55	50	46	33	31	40	37	33	30		39
CEDAREDGE	MAX	48	50	59	68	72	78	75	71	75	78	72	64	58	69	69	60	58	72	69	69	77	74	72	54	53	59	60	51	47	57		64
	MIN	24	23	24	30	33	35	41	38	37	42	40	41	31	32	34	35	20	31	44	32	41	52	39	26	21	28	32	36	30	29		33
CENTER	MAX	44	46	64	68	70	71	70	68	70	73	72	61	63	68	66	55	57	68	68	68	74	68	67	50	51	58	57	53	44	53		62
	MIN	19	12	20	27	27	28	28	33	29	24	26	39	35	24	31	28	13	15	28	30	33	38	30	25	15	22	30	27	28	23		26
CHEESMAN	MAX	42	46	62	64	69	67	65	53	70	72	70	59	57	68	64	56	54	70	71	68	76	76	72	65	53	57	53	53	45	48		61
	MIN	15	16	18	23	23	32	29	34	27	27	29	41	31	24	36	31	12	26	30	28	41	40	35	40	20	26	26	30	25	10		27
CHERRY CREEK DAM	MAX	47	50	63	65	74	74	67	58	74	80	78	65	59	73	69	63	56	78	80	74	83	82	79	77	56	60	57	51	50	47		66
	MIN	25	25	27	29	35	42	37	41	35	39	34	48	35	32	35	32	18	32	40	36	46	50	44	40	24	28	32	32	28	14		33
CHEYENNE WELLS	MAX	67	68	66	65	77	76	76	57	72	75	72	71	65	67	69	67	67	75	74	75	85	82	83	81	71	67	67	63	56	50		70
	MIN	22	27	29	39	31	32	39	38	33	37	35	49	37	32	38	37	33	34	36	32	43	45	44	49	28	29	29	41	29	26		35
CLIMAX 2 NW	MAX	40	27	38	39	44	45	47	48	49	49	48	45	39	44	42	38	39	45	44	43	51	50	47	47	28	35	36	35	27	33		41
	MIN	4	6	7	15	19	24	25	25	23	24	23	26	10	15	25	5	- 4	20	29	13	32	31	25	13	6	11	12	17	16	8		16
COCHETOPA CREEK	MAX	35	33	35	52	57	62	63	64	61	66	70	70	42	54	62	61	38	55	65	69	63	72	67	65	40	47	52	50	42	40		55
	MIN	17	11	14	22	19	20	20	30	22	22	23	33	29	18	20	32	7	15	19	24	22	38	30	20	15	15	20	29	25	30		22
COLLBRAN	MAX	55	52	64	68	73	74	74	71	73	76	71	64	60	67	65	61	56	70	69	68	77	75	69	61	53	58	57	57	52	57		64
	MIN	25	22	25	33	36	38	42	37	27	41	37	36	27	33	35	30	19	31	42	30	41	53	43	31	21	25	35	36	27	27		32
COLORADO NM	MAX	55	52	62	67	70	74	72	71	78	80	78	73	58	67	67	69	50	67	71	81	78	73	72	66	50	57	59	61	52	57		66
	MIN	31	26	34	40	42	46	49	45	49	50	45	40	34	38	41	30	27	35	50	35	40	42	51	29	25	31	34	33	29	41		38
COLO SPRINGS W8 AP	MAX	45	47	63	60	74	72	60	54	72	81	65	63	58	71	61	57	49	75	77	71	81	75	76	60	57	61	57	60	35	52		63
	MIN	23	21	27	29	35	41	36	36	32	39	40	42	36	32	41	28	24	29	43	37	42	54	44	32	25	29	37	34	28	25		34
CORTEZ	MAX	50	50	64	70	72	74	74	73	75	78	73	63	64	67	67	66	59	70	72	71	76	75	66	62	56	58	57	53	47	56		65
	MIN	25	26	24	29	31	33	35	33	35	37	37	41	35	29	31	35	18	30	39	33	37	49	43	26	16	25	35	32	32	27		31
CRAIG	MAX	42	48	60	64	68	70	68	66	70	74	70	55	56	63	62	46	55	67	67	65	74	72	71	42	48	56	55	52	43	53		60
	MIN	25	21	24	25	29	32	31	34	33	40	28	35	24	30	31	24	14	32	32	24	37	42	36	28	22	22	31	34	28	18		28
CRESTED BUTTE	MAX	40	32	45	48	53	53	54	53	59	59	58	53	45	52	52	48	48	56	54	54	64	60	59	53	44	49	43	40	40	43		50
	MIN	15	16	9	17	19	20	24	28	23	24	28	32	24	17	23	19	5	19	23	25	24	33	25	20	16	20	25	27	19	22		21
DELHI	MAX	50	50	64	66	76	79	70	65	77	86	78	72	65	71	68	69	54	78	82	78	88	80	81	76	61	64	69	71	65	53		70
	MIN	28	29	24	26	46	47	34	44	31	35	46	43	33	34	44	43	26	38	42	38	45	44	45	54	26	43	44	33	20	23		36
DEL NORTE	MAX	43	42	63	64	70	71	68	67	70	71	69	57	60	65	64		55	66	65	69	71	65	66	54	50	55	57	49	46	49		60
	MIN	19	17	25	32	33	31	33	34	31	31	30	37	34	26	31	31	12	21	31	28	35	40	29	26	13	23	27	31	25	24		28
DELTA 1 E	MAX	54	56	65	73	78	80	79	77	81	85	76	65	63	76	74	62	61	80	72	79	85	81	80	60	60	66	65	60	49	61		70
	MIN	25	25	23	28	31	33	36	38	37	39	36	46	33	33	34	40	20	28	41	34	38	56	44	31	23	29	33	41	33	33		34
DENVER WB AP	MAX	48	51	64	65	75	74	56	57	74	80	70	64	59	72	68	52	57	76	81	74	85	78	79	61	57	60	52	50	35	47		64
	MIN	28	27	33	33	38	47	38	43	39	43	41	46	38	39	40	30	25	35	43	38	51	55	45	35	30	32	32	33	29	22		36
DENVER WB CITY	MAX	45	49	63	62	73	74	55	59	74	80	70	64	59	72	67	52	56	74	79	75	84	79	78	62	56	59	49	49	32	46		63
	MIN	33	32	38	38	42	52	41	43	44	46	47	47	40	43	43	34	29	39	49	45	54	59	52	35	33	37	33	31	28	24		40
DILLON 1 S	MAX	30	31	44	49	55	56	58	50	59	62	61	40	49	59	57	28	52	60	61	56	67	65	64	59	40	49	50	49	42	45		51
	MIN	12	13	11	14	16	20	20	30	20	21	22	30	17	16	24	13	- 2	10	20	13	25	23	20	20	17	11	10	20	23	15		17
DURANGO	MAX	50	50	70	71	74	75	75	73	77	77	71	53	66	68	69	52	61	72	72	75	76	67	66	64	56	58	55	50	51	55		65
	MIN	26	18	18	27	29	27	29	30	30	30	27	39	29	24	26	33	17	22	28	32	30	42	31	21	14	22	28	31	29	23		27
EADS	MAX	53	54	68	70	80	81	68	60	72	86	80	73	62	68	67	62	54	76	85	82	90	81	84	78	71	67	70	68	50	55		70
	MIN	38	32	25	40	32	41	44	37	33	41	42	55	35	35	46	38	31	33	45	47	44	50	45	49	30	35	41	43	32	28		38
EAGLE FAA AP	MAX	39	46	58	64	68	69	70	65	71	74	71	51	58	64	65	44	56	69	68	67	75	73	73	45	51	57	60	53	45	56		60
	MIN	20	20	21	23	22	22	27	33	27	27	27	38	26	23	27	14	9	19	27	27	24	42	34	28	21	18	35	31	31	27		25
EDGEWATER	MAX	50	55	67	78	77	70	68	60	75	81	71	66	62	76	71	62	65	78	82		83	83	82	77	60	62	56	52	42	49		67
	MIN	30	27	34	33	34	48	40	41	36	42	41	46	38	35	39	37	28	35	42	42	44	56	52	43	29	36	38	36	30	22		37
ESTES PARK	MAX	34	40	53	58	63	62	60	53	66	69	67	54	54	61	60	58	45	65	65	62	72	72	67	60	42	50	42	47	39	43		56
	MIN	24	15	33	24	33	47	31	36	27	29	40	34	36	28	39	20	21	32	31	30	49	40	38	32	26	26	25	30	25	6		30

See Reference Notes Following Station Index

DAILY TEMPERATURES

Station		Day Of Month 1	2	3	4	5	6	7	8	9	10	11	12	13	14	15	16	17	18	19	20	21	22	23	24	25	26	27	28	29	30	31	Average
EVERSOLL RANCH	MAX	58	58	70	71	83	86	74	64	80	86	83	74	62	77	76	84	60	82	90	77	94		87		70	73	70	82	75	57		75.1
	MIN	38	33	29	36	35	50	38	42	36	50	46	53	42	35	46	47	38	38	49	51	46	56			35	34	46	49	37	31		41.6
FLAGLER 2 NW	MAX	48	50	63	63	75	73	61	54	71	82	78	74	56	69	65	57	52	75	82	76	84	81	79	71	57	65	63	51	44	49		65.6
	MIN	35	22	22	37	32	44	38	37	35	41	42	45	34	27	41	36	32	30	44	40	38	47	43	39	31	30	40	34	30	33		36.0
FORDER 8 S	MAX	53	52	69	68	79	83	66	56	76	86	69	70	58	70	66	66	54	79	84	79	85	81	81	77	64	66	68	70	53	57		69.5
	MIN	32	30	20	31	31	40	33		36	35	40	42	37	27	37	34	28	27	35	41	35	46	40	49	28	36	37	49	32	27		35.0
FORT COLLINS	MAX	48	53	66	65	73	71	61	57	71	80	67	59	64	74	65	57	53	74	79	72	83	78	74	68	55	59	53	46	39	50		63.8
	MIN	34	32	25	31	28	41	42	40	32	36	39	38	36	30	42	37	21	33	36	39	39	45	44	41	27	34	37	32	30	21		34.7
FORT LEWIS	MAX	58	50	50	61	62	64	66	63	55	67	69	63	48	57	59	60	42	53	63	64	64	68	59	60	40	47	49	48	42	41		56.4
	MIN	19	16	23	23	31	29	29	27	32	35	30	39	31	28	28	30	16	27	30	29	34	37	27	15	12	24	26	31	23	22		26.8
FORT LUPTON	MAX	49	53	68	66	76	75	68	60	76	82	79	68	63	74	72	68	56	76	80	74	86	83	77	75	58	63	59	50	48	50		67.7
	MIN	28	29	26	32	32	42	38	42	40	35	41	38	37	35	38	31	24	34	40	40	48	52	44	39	30	34	38	32	30	22		35.7
FORT MORGAN	MAX	64	51	52	67	66	78	74	61	65	74	85	68	65	62	75	65	50	54	78	83	74	86	85	78	58	59	65	54	47	38		66.0
	MIN	31	28	26	34	30	40	40	41	33	36	39	47	39	30	41	37	26	33	37	40	41	45	44	39	31	36	41	31	31	26		35.8
FRASER	MAX	22	30	43	46	50	53	55	50	55	58	62	49	50	57	51	46	46	58	60	55	66	64	62	52	40	45	41	39	35	44		49.5
	MIN	15	0	9	17	14	20	22	32	18	20	22	25	18	16	25	19	- 2	17	19	21	32	25	19	25	11	19	5	21	25	21		18.3
FRUITA 2 N	MAX	55	58	68	74	78	78	79	77	81	83	79	70	65	73	76	63	60	76	77	75	85	80	75	54	59	66	61	56	56	63		70.0
	MIN	32	23	23	27	29	30	34	37	39	37	34	46	29	30	33	35	16	23	34	28	33	57	46	30	22	24	40	38	37	29		32.5
GATEWAY 1 SW	MAX	58	59	70	76	79	82	82	78	81	84	79	72	68	75	75	65	64	78	77	76	83	76	72	60	57	62	65	57	57	64		71.0
	MIN	36	30	26	32	34	38	41	40	40	52	43	42	35	37	39	38	26	34	51	34	50	50	58	35	27	29	38	39	34	30		37.9
GEORGETOWN	MAX	30	35	51	54	57	60	55	54	76	64	61	53	54	60	58	51	53	61	62	63	70	68	61	66	42	51	44	48	44	47		55.1
	MIN	18	18	26	31	34	39	35	32	34	35	32	37	30	31	35	16	12	40	36	26	41	40	36	30	21	22	22	25	20	10		28.8
GLENWOOD SPRINGS 1 N	MAX	45	49	62	66	70	71	71	71	71	75	72	68	59	67	67	60	57	69	72	67	79	75	74	65	53	59	57	51	46	59		64.2
	MIN	27	25	35	30	27	34	33	31	28	37	40	42	29	31	37	34	31	26	36	31	32	55	40	30	30	26	35	38	35	34		33.3
GORE PASS RANCH	MAX	51	36	40	53	57	63	66	61	61	67	67	66	57	53	66	57	52	63	63	61	70	67	67	61	43	59	53	48	43	48		57.3
	MIN	28	16	3	20	23	21	23	25	32	24	24	23	32	18	16	17	23	24	21	34	33	31	24	25	16	19	26	30	23	12		22.9
GRAND JUNCTION WB AP	MAX	51	54	64	70	75	76	76	73	78	82	75	59	62	70	71	55	57	73	74	71	82	76	71	49	54	61	62	52	53	59		66.2
	MIN	34	32	32	39	41	43	45	46	46	54	48	41	39	40	43	35	28	34	45	36	51	61	38	34	27	33	44	38	37	34		40.0
GRAND LAKE 1 WNW	MAX	35	37	48	53	57	58	55	53	60	61	61	51	46	56	55	48	45	60	60	57	66	64	63	59	38	46	44	42	40	46		52.1
	MIN	12	13	14	19	17	24	24	32	21	22	22	29	11	18	29	18	5	19	21	25	28	26	22	24	18	16	24	25	24	12		20.5
GRAND LAKE 6 SSW	MAX	28	32	43	48	52	55	54	51	56	59	58	56	47	53	52	50	42	55	57	55	64	62	61	55	38	43	42	41	41	42		49.7
	MIN	10	12	16	21	19	25	26	32	24	25	26	32	22	21	31	19	9	22	23	29	38	29	25	27	21	20	28	28	25	17		23.4
GREAT SAND DUNES NM	MAX	38	41	56	62	64	67	65	58	65	70	68	59	52	62	63	57	55	65	66	63	72	64	65	60	48	53	55	50	46	46		58.5
	MIN	19	15	20	28	30	33	33	33	32	35	34	37	29	29	31	34	12	27	40	30	35	42	34	30	16	28	33	35	30	22		29.5
GREELEY	MAX	51	50	51	68	66	76	73	59	59	61	83	70	59	67	74	67	48	54	77	79	75	85	81	75	53	58	62	48	46	36		63.7
	MIN	31	32	26	30	30	40	40	40	35	38	38	42	36	30	40	39	26	28	34	37	49	44	44	41	29	33	40	32	31	28		35.4
GREEN MOUNTAIN DAM	MAX	35	37	52	56	61	62	62	60	66	68	66	62	52	61	60	55	51	63	63	60	70	71	68	65	44	52	52	53	49	48		57.5
	MIN	21	12	23	26	27	34	31	34	29	30	30	35	24	29	28	18	12	29	30	23	39	37	32	27	22	22	28	29	24	17		26.7
GREYSTONE	MAX	48	58	62	64	68	72	65	66	69	71	70	59	57	65	60	49	50	63	65	65	73	70	68	58	56	50	55	48	42	52		60.6
	MIN	24	22	26	34	38	39	30	34	40	32	31	37	25	34	23	18	14	34	30	28	43	43	44	23	18	19	23	29	19	19		29.1
GROVER 10 W	MAX	40	50	64	60	75	71	65	62	70	82	70	60	63	71	68	60	50	72	80	70	82	80	75	71	54	61	55	50	36	53		64.0
	MIN	25	16	26	33	27	41	34	40	34	26	29	39	32	33	36	35	19	26	35	34	47	45	40	38	26	34	33	30	26	23		32.1
GUNNISON	MAX	38	40	57	59	64	65	62	66	69	71	69	55	55	63	62	51	57	66	67	64	73	68	63	55	50	57	56	47	44	50		58.8
	MIN	16	12	13	18	19	20	38	32	21	23	23	32	25	20	20	32	8	16	20	21	21	34	24	19	12	14	22	30	26	18		21.6
HAYDEN	MAX	52	50	57	61	68	70	67	65	70	74	72	60	55	64	55	61	52	67	69	72	75	72	72	47	48	56	55	53	43	53		61.2
	MIN	19	9	10	20	23	27	26	30	28	29	24	36	20	23	20	18	11	28	29	31	20	34	34	24	17	19	24	30	28	14		23.5
HERMIT 7 ESE	MAX	32	33	47	52	56	60	60	58	63	63	60	49	55	58	57	50	55	65	59	60	64	60	56	46	45	47	47	42	41	45		52.8
	MIN	11	10	12	17	19	20	22	25	22	23	23	32	28	19	21	29	8	16	20	24	22	28	22	18	8	15	19	23	15	21		19.7
HOLLY	MAX	70	55	56	70	67	81	69	71	55	75	89	72	72	49	70		68	57	81	88	73	91	83	87	84	63	62	69	70	58		70.9
	MIN	38	31	21	38	32	34	40	43	34	42	48	52	45	32	34		36	38	40	41	43	48	42	50	33	33	45	45	42	29		38.9
HOLYOKE	MAX	50	55	66	65	81	71	68	64	61	80	80	69	64	75	67	59	55	80	87	78	88	90	78	64	61	66	48	43	43	57		67.1
	MIN	34	32	28	39	28	46	41	36	30	29	39	46	41	31	43	36	28	32	36	40	42	45	46	44	36	30	33	31	33	27		36.1
HOT SULPHUR SPR 2 SW	MAX	37	36	45	61	55	63	61	59		68	66	60	53	60	58	51	51	56	60	64	70	66	68	55	43	50	49	51	46	48		55.5
	MIN	17	12	18	21	26	26	20	34		32	25	36	22	23	30	19	6	18	19	27	35	34	25	26	20	24	23	22	19	15		23.2
IDAHO SPRINGS	MAX	37	41	57	61	65	68	69	55	70	73	68	67	57	69	64	56	45	69	71	66	76	73	65	59	48	47	46	48	36	47		59.1
	MIN	18	9	29	24	28	32	29	25	26	27	29	27	26	21	30	19	12	25	26	30	33	36	30	32	22	22	21	27	21	5		24.7
IGNACIO 1 N	MAX	49	52	66	70	71	74	72	71	73	75	73	60	62	66	67	64	60	70	71	72	76	74	67	60	54	57	55	52	49	55		64.6
	MIN	25	18	19	24	26	25	29	29	29	28	28	38	30	26	26	26	14	22	29	36	29	41	32	28	14	22	29	32	29	27		27.0
JOHN MARTIN DAM	MAX	55	52	68	67	78	77	76	67	76	89	88	81	70	74	73	68	55	80	87	86	90	88	85	82	74	68	72	74	66	53		74.0
	MIN	43	31	28	37	35	45	40	46	35	49	49	53	41	34	45	37	34	34	47	53	45	57	51	52	35	38	56	49	37	31		42.2
KASSLER	MAX	46	51	65	66	75	74	68	59	75	80	70	64	60	74	71	59	58	77	79	75	84	78	80	74	59	60	60	48	46	51		66.2
	MIN	26	29	29	29	39	45	42	42	38	43	41	44	36	41	36	35	21	35	45	35	48	45	49	44	22	28	30	34	28	23		36.1
KAUFFMAN 4 SSE	MAX		50	63	64	75	69	61	62	65	83	75	60	64	72	69	57	51	76	80	71	82	82	72	65	56	62	56	46	36	53		64.7
	MIN		27	23	28	26	43	35	26	30	25	26	34	32	24	38	27	21	23	33	36	35	39	42	33	30	26	30	28	29	22		30.0
KIT CARSON	MAX	53	53	67	68	81	80				86	68	70	56	67	66	60	56	76	84	79	85	82	82	77	71	68	69	59	48	56		69.1
	MIN	35	31	24	40	28	40					44	50	35	32	41	35	32	30	38	46	39	46	40	43	31	32	42	42	32	28		36.8
LA JUNTA FAA AP	MAX	56	55	70	68	79	83	70	61	79	89	72	78	51	72	68	67	54	80	85	72	89	84	85	72	64	70	72	72	46	54		70.6
	MIN	33	28	27	38	37	46	38	41	38	39	49	48	37	35	45	38	33	36	47	47	47	55	51	42	34	40	46	45	32	32		40.1
LAKE CITY	MAX	36	38	54	51	60	65	63	60	64	66	64	50	55	60	60	59	57	63	61	63	68	62	52	56	52	52	47	45	41	47		55.7
	MIN	9	11	16	24	22	24	22	31	30	32	30	14	23	22	27	21	10	19	28	20	29	38	40	24	12	15	21	27	23	22		22.9
LAMAR	MAX	57	56	71	70	81	85	73	55	77	91	72	80	53	72	72	63	57	80	88	73	92	83	87	83	65	73	75	78	48	55		72.2
	MIN	36	31	25	38	31	40	40	42	32	41	42	53	40	31	40	38	35	35	43	52	43	56	40	46	33	35	48	48	32	30		39.2
LAS ANIMAS 1 N	MAX	56	55	71	69	80	84	72	65	79	92	82	80	65	75	79	69	56	81	86	80	92	88	87	80	77	72	75	77	60	55		74.6
	MIN	32	26	21	32	30	39	36	45	35	36	41	45	40	31	39	36	32	33	42	49	40	52	45	50	29	39	42	49	35	28		37.6
LEADVILLE	MAX	23	29	41	45	54	57	53	50	58	55	55	41	45	50	49	31	48	53	53	51			59	39	37	42	44	45	35	39		45.8
	MIN	8	9	14	22	25	29	31	29	28	31	30	29	20	21	26	10	3	27	23	17			30	14	12	16	17	22	18	12		20.5
LIMON 8 SSW	MAX	48	50	62	64	74	76	61	52	73	80	64	68	59	69	69	55	53	74	79	70	83	79	78	66	58	63	63	55	44	49		64.6
	MIN	25	23	22	27	32	40	31	37	29	30	32	36	34	28	33	20	20	23	39	33	39	44	38	38	24	24	31	32	25	17		30.2

See Reference Notes Following Station Index

DAILY TEMPERATURES

Continued

Station		Day Of Month 1	2	3	4	5	6	7	8	9	10	11	12	13	14	15	16	17	18	19	20	21	22	23	24	25	26	27	28	29	30	31	Average
LIMON	MAX	47	48	62	62	74	74	60	52	73	80	63	69	56	70	64	51	51	72	78	69	82	78	77	65	56	63	61	53	39	48		63.2
	MIN	28	27	20	29	29	41	31	39	33	32	36	41	34	27	36	32	23	26	37	37	36	44	38	33	26	29	35	37	29	20		32.2
LITTLE HILLS	MAX	46	50	61	65	70	72	70	66	74	75	71	63	57	66	65	63	58	68	78	68	75	73	69	57	48	57	58	54	46	54		63.2
	MIN	25	16	18	22	22	27	27	32	26	33	23	33	20	22	23	25	7	22	32	21	42	45	43	22	14	17	26	31	21	14		25.0
LONGMONT 2 ESE	MAX	55	51	56	68	67	77	77	58	59	75	82	68	60	65	74	64	50	55	77	80	76	86	83	75	52	59	62	49	48	34		64.7
	MIN	29	26	25	30	29	38	38	42	32	37	39	38	34	31	37	34	20	25	34	35	48	51	43	41	26	33	37	33	31	25		34.0
MANASSA	MAX	42	44	60	65	69	71	70	67	71	73	69	60	57	64	65	55	60	67	69	70	73	68	68	57	53	59	58	52	45	49		61.7
	MIN	11	8	10	15	17	21	27	25	26	34	36	35	36	23	28	36	8	28	33	20	34	37	32	28	11	19	28	31	28	15		24.7
MARVINE	MAX	46	40	50	56	60	63	61	64	66	67	67	53	52	56	56	41	56	62	62	53	70	67	66	51	42	53	54	47	48	47		55.9
	MIN	30	19	21	24	24	27	29	21	22	40	29	35	23	23	20	17	10	24	21	18	33	47	40	31	19	20	24	27	14	14		24.9
MAYBELL	MAX	46	52	63	67	70	73	67	66	71	75	73	67	59	65	62	59	55	66	70	67	76	73	72	45	50	57	59	57	47	54		62.8
	MIN	26	19	22	25	26	30	28	29	30	36	24	41	22	24	26	25	10	23	26	20	32	53	40	24	16	16	29	31	32	18		26.8
MEEKER	MAX	42	48	61	65	70	73	71	67	73	73	70	63	56	64	63	55	57	68	67	67	76	73	70	60	49	57	58	53	50	55		62.5
	MIN	26	17	23	26	27	32	33	33	29	36	28	37	23	27	24	25	13	25	35	26	42	44	38	23	16	20	26	33	26	15		27.6
MESA VERDE NP	MAX	46	46	62	67	71	73	73	70	73	75	71	59	60	65	66	62	60	71	69	71	75	71	64	57	55	58	53	49	49	54		63.7
	MIN	27	24	29	35	41	44	43	39	42	42	41	35	33	34	36	35	22	38	43	37	44	46	38	23	20	32	35	30	29	28		34.8
MONTE VISTA	MAX	45	43	61	65	68	68	70	66	68	72	70	62	58	67	67	60	56	67	69	67	72	69	65	61	50	57	57	53	48	48		61.0
	MIN	18	13	20	24	21	24	25	29	23	24	25	36	34	21	27	36	12	14	25	27	28	39	24	26	10	17	25	24	27	22		24.0
MONTROSE NO 2	MAX	50	46	50	61	68	73	75	75	71	76	78	72	52	58	68	70	44	58	73	73	71	80	75	73	45	55	61	61	58	51		64.0
	MIN	24	24	23	29	33	38	39	36	37	39	36	41	30	32	33	35	19	29	40	30	38	53	41	28	24	27	33	38	30	31		33.0
MONUMENT 2 WSW	MAX	40	44	61	60	73	72	58	51	70	75	63	58	57	68	60	53	53	72	73	70	78	73	75	59	55	54	50	57	41	46		60.0
	MIN	22	20	28	29	34	43	33	34	30	28	30	36	32	28	30	28	15	23	39	30	41	45	46	34	20	24	27	32	24	14		30.0
NORTHOALE	MAX	45	48	61	65	70	72	71	70	76	75	77	64	57	62	68	59	56	68	68	68	74	66	63	50	52	56	55	47	42	57		62.[illegible]
	MIN	26	21	24	29	26	26	29	32	27	29	28	32	31	21	24	30	18	24	37	24	29	38	37	20	13	18	31	32	23	26		26.[illegible]
NORTH LAKE	MAX	38	38	55	60	62	66	64	51	65	68	65	58	47	62	62	51	50	61	65	64	70	64	65	49	51	53	55	50	45	37		56.[illegible]
	MIN	22	6	14	22	27	31	39	29	25	30	29	31	28	23	31	30	9	26	43	35	33	38	29	32	17	20	23	32	24	18		26.[illegible]
NORWOOD	MAX	40	44	57	62	66	67	69	65	70	71	68	52	57	62	62	51	55	67	66	66	72	72	64	39	50	52	56	49	45	56		59.[illegible]
	MIN	21	18	21	29	34	35	39	30	35	40	44	33	26	32	37	33	16	27	36	25	36	46	38	21	13	21	40	33	27	23		30.[illegible]
OURAY	MAX	35	41	52	59	64	68	67	63	68	69	68	60	52	63	63	57	55	66	65	65	72	65	59	51	49	53	51	46	38	45		57.[illegible]
	MIN	21	22	22	29	31	33	38	34	36	38	38	33	30	30	33	31	16	32	39	29	38	50	43	27	17	26	33	32	27	29		31.[illegible]
PAGOSA SPRINGS	MAX	46	46	61	64	68	70	68	67	69	71	67	59	60	62	63	60	57	66	67	68	72	70	66	59	51	55	53	47	42	50		60.[illegible]
	MIN	15	19	17	26	25	24	27	27	21	25	25	31	34	24	24	25	12	17	24	23	25	39	26	18	11	18	23	31	28	26		23.[illegible]
PALISADE 1 S	MAX	53	53	66	73	77	80	81	81	80	82	77	72	65	73	72	69	60	76	75	74	83	78	73	69	58	63	65	60	56	61		70.[illegible]
	MIN	34	32	34	40	42	45	49	48	47	48	48	45	39	39	47	39	30	37	48	38	47	64	57	37	34	44	44	41	36	35		42.[illegible]
PAONIA	MAX	49	54	61	68	72		73	74	75	78	73	65	65	69	68	58	58	72	72	70	79	76	74	65	55	61	62	54	47	58		65.[illegible]
	MIN	28	19	24	33	35		38	36	40	40	40	40	30	34	30	30	21	29	35	29	39	45	33	30	25	26	36	36	31	31		32.[illegible]
PARADOX	MAX	48	54	67	72	79	80	77	77	78	80	87	68	65	69	71	63	67	75	73	77	81	75	68	50	60	63	62	63	54	63		68.[illegible]
	MIN	28	27	22	27	29	32	37	37	35	35	37	40	33	32	33	33	25	25	38	33	35	52	45	25	22	26	37	33	33	29		32.[illegible]
PARKER 9 E	MAX	44	46	61	63	71	71	55	57	72	79	73	56	57	72	65	55	52	75	77	71	81	76	78	67	54	52	49	43	40	43		61.[illegible]
	MIN	24	24	21	27	30	38	32	38	35	44	31	39	31	28	29	31	14	30	34	27	38	49	42	38	18	21	29	32	25	10		30.[illegible]
PUEBLO WB AP	MAX	50	53	67	67	78	80	65	62	77	86	72	68	57	75	66	64	54	79	86	75	87	82	82	68	62	69	64	69	45	54		68.[illegible]
	MIN	32	31	26	32	35	45	38	43	36	39	43	45	40	34	45	35	28	30	42	43	46	53	45	40	31	35	43	44	33	34		38.[illegible]
RANGELY	MAX	51	55	67	70	74	78	73	70	76	79	75	66	62	70	67	58	58	73	71	74	81	76	70	58	54	59	60	54	48	57		66.[illegible]
	MIN	29	24	25	29	32	35	38	42	36	36	39	43	28	30	37	29	11	25	34	27	35	41	48	27	20	30	32	33	29	27		31.[illegible]
REO FEATHER LAKES 6 SE	MAX	38	44	58	59	65	66	55	58	56	59	57	56	58	65	64	43	46	66	67	63	74	70	62	55	45	47	40	46	34	42		55.[illegible]
	MIN	18	19	32	25	29	42	30	32	28	23	30	32	28	31	32	28	15	25	33	29	39	37	37	33	22	22	30	26	24	2		27.[illegible]
RICO	MAX	37	36	55	50	47	56	63	72	65	64	61	44	52	56	54	53	52	53	56	64	64	60	46	45	47	46	42	40	41	47		52.[illegible]
	MIN	21	25	23	24	19	20	24	27	25	25	25	32	35	23	24	25	10	20	29	25	23	36	19	19	10	19	22	24	22	8		22.[illegible]
RIFLE 2 ENE	MAX	48	51	63	68	72	74	73	71	73	77	74	70	61	67	66	65	57	70	72	67	79	77	75	66	55	60	59	56	50	59		65.[illegible]
	MIN	24	20	20	23	26	28	31	36	31	31	30	43	29	27	33	33	13	21	31	26	28	45	39	29	18	20	27	37	31	29		28.[illegible]
ROCKY FORD 2 ESE	MAX	56	56	72	68	80	83	76	64	80	90	80	77	68	72	70	69	55	80	87	80	91	85	85	82	66	71	72	73	60	55		73.[illegible]
	MIN	32	30	19	28	32	43	37	46	34	36	40	45	37	31	42	39	31	33	42	44	42	54	48	53	30	37	43	44	32	30		37.[illegible]
ROGGEN 2 S	MAX	51	54	69	68	81	75	60	63	77	85	75	67	63	76	73	61	55	81	84	77	88	85	80	76	59	65	62	62	47	51		69.[illegible]
	MIN	29	28	20	31	30	34	43	41	32	40	37	45	35	30	34	34	24	30	34	35	42	47	36	35	29	30	37	32	30	22		33.[illegible]
RUSH 2 NNE	MAX	45	47	62	63	75	77	59	54	72	81	63	65	51	70	63	54	52	74	79	70	83	76	72	66	58	65	66	62	40	54		63.[illegible]
	MIN	26	26	22	27	28	40	31	35	33	34	38	35	32	28	33	36	23	28	39	33	39	41	45	33	21	25	33	36	25	20		31.[illegible]
RUXTON PARK	MAX	35	35	50	46	58	60	50	40	58	63	57	52	45	58	53	45	37	60	62	59	67	64	62	59	43	47	45	46	39	36		51.[illegible]
	MIN	15	8	21	24	27	35	31	29	26	33	32	33	24	22	34	20	10	28	35	28	32	47	39	31	11	19	25	27	20	3		25.[illegible]
RYE	MAX	41	46	60	61	72	73	65	55	70	76	67	65	51	68	65	61	51	72	74	70	79	74	72	64	55	58	59	56	52	45		62.[illegible]
	MIN	25	19	23	22	32	37	39	38	31	36	38	43	32	31	35	40	20	27	42	30	39	50	48	41	24	27	31	32	27	18		32.[illegible]
SAGUACHE	MAX	42	44	59	63	66	70	68	66	70	74	71	61	60	67	67	60	61	70	69	67	75	69	68	60	51	57	58	54	49	55		62.[illegible]
	MIN	20	17	23	32	29	28	26	35	25	24	26	39	36	27	27	27	11	16	24	30	26	31	24	29	18	22	33	25	30	28		26.[illegible]
SALIDA	MAX	46	55	65	67	70	74	71	62	73	75	71	60	62	69	70	66	58	71	74	69	79	76	70	65	53	59	58	55	50	54		64.[illegible]
	MIN	18	15	26	23	22	29	29	38	27	27	37	37	36	25	33	33	13	35	34	34	45	44	35	33	21	24	30	36	28	26		29.[illegible]
SEDGWICK 5 S	MAX	48	54	64	60	78	73	65	61	60	80	73	69	60	72	68	60	52	73	82	75	85	88	78	70	67	63	56	42	40	54		65.[illegible]
	MIN	33	30	30	38	32	48	40	35	29	29	40	44	40	35	41	32	27	31	40	44	44	48	45	45	35	33	31	30	32	27		36.[illegible]
SILVERTON	MAX	28	30	50	50	52	54	55	60	60	59	55	45	50	53	54	47	55	57	56	59	63	55	52	45	43	45	41	38	42	45		49.[illegible]
	MIN	13	15	8	15	12	14	15	14	15	21	23	32	26	17	21	28	9	15	22	22	23	35	30	20	7	18	22	25	15	12		18.[illegible]
SPRINGFIELD 7 WSW	MAX	52	50	65	65	75	78	69	62	75	86	80	74	54	71	67	71	51	77	85	78	88	83	80	76	67	68	65	74	70	50		70.[illegible]
	MIN	33	30	24	34	36	42	39	43	35	48	41	45	37	31	43	40	30	38	42	43	43	54	43	39	28	33	45	37	31	24		37.[illegible]
SPRINGFIELD 8 S	MAX	53				77	80	73	72	75	87	80	77	63	75	72	75	52	78	85	74	88	80	82	76	67	69	69	76	56	64		73.[illegible]
	MIN	35		29	29	34	44	31	32	35	35	40	52	39	31	31	34	32	39	41	44	49	42	40	40	29	36	44	43	32	28		36.[illegible]
STATE TURKEY EXP FARM	MAX	64					73	71	70			74	58	61		64	53			69	70	75	72	68		58	56	54	47		51		
	MIN	15					22	28	27			26	35	29		24	22	13			23	26	34	28		11	20	25	31		26		
STEAMBOAT SPRINGS	MAX	41	42	49	55	59	64	59	57	65	70	68	56	53	62	57	48	49	66	67	62	72	69	69	61	44	54	53	47	41	51		57.[illegible]
	MIN	22	13	23	18	20	25	25	26	24	27	24	36	20	22	26	20	10	20	26	23	30	37	29	21	22	20	27	30	30	15		23.[illegible]
STERLING	MAX	65	51	54	66	65	79	69	66	62	66	83	67	71	63	75	64	49	53	80	84	72	86	88	77	58	58	67	46	47	39		65.[illegible]
	MIN	35	31	26	37	28	43	41	31	31	35	39	46	41	30	40	38	28	32	38	42	41	43	46	44	34	29	42	33	34	30		36.[illegible]

See Reference Notes Following Station Index

DAILY TEMPERATURES

Station		Day Of Month 1	2	3	4	5	6	7	8	9	10	11	12	13	14	15	16	17	18	19	20	21	22	23	24	25	26	27	28	29	30	31	Average
STRATTON 3 NE	MAX	50	52	65	63	77	72	63	58	71	85	72	73	56	68	66	63	56	76	82	73	85	83	83	74	66	67	65	46	42	50		66.7
	MIN	24	28	25	35	32	45	37	39	35	35	37	48	35	31	33	37	29	34	41	43	44	48	47	45	27	37	41	35	31	26		36.1
SUGAR LOAF RESERVOIR	MAX	24	29	45	47	50	53	52	47	53	54	53	45	44	49	47	40	44	49	50	49	55	54	50	45	33	43	41	41	34	37		45.2
	MIN	9	5	5	14	10	21	17	29	20	21	24	30	18	14	18	15	-1	18	17	17	30	26	19	18	9	14	17	23	21	11		17.0
TACONY 7 SE	MAX	55	52	65	66	76	79	65	58	76	85	74	69	57	74	66	65	53	78	81	72	83	78	80	66	60	66	64	69	53	54		68.0
	MIN	28	24	23	32	35	43	36	43	35	37	41	41	41	35	42	25	26	29	39	37	38	51		44	24	32	40	39	30	30		35.2
TAYLOR PARK	MAX	45	31	48	50	52	55	54	54	52	58	57	48	47	52	52	45	46	56	55	54	63	57	58	50	39	46	44	42	37	44		49.7
	MIN	6	10	4	10	12	12	18	25	20	20	22	30	20	15	22	5	5	15	20	21	21	22	22	21	12	18	19	25	21	12		16.8
TELLURIDE	MAX	37	40	50	56	60	59	60	62	67	65	62	48	50	57	60	50	55	64	58	63	70	62	58	52	52	47	46	43	41	48		54.7
	MIN	16	18	11	19	21	22	26	28	25	28	26	33	23	20	26	27	9	22	22	21	29	39	38	24		24	27	27	23	13		23.7
TRINIDAD	MAX	48	47	62	64	74	77	72	63	73	80	77	72	61	69	69	65	56	73	77	74	82	78	77	73	57	63	64	65	63	44		67.3
	MIN	27	27	22	32	34	38	38	44	40	43	46	45	32	34	39	45	24	36	54	39	50	54	44	47	26	36	46	36	29	21		37.6
TRINIDAD FAA AP	MAX	49	50	65	65	75	80	68	66	77	83	78	75	47	73	70	70	58	75	81	72	85	74	79	69	57	63	65	69	43	51		67.7
	MIN	26	26	26	29	37	41	41	42	41	50	44	44	33	34	38	34	26	39	46	41	47	46	44	36	23	32	41	33	30	20		36.3
TWO BUTTES 1 NW	MAX	56	56	63	65	77	82	74	67	74	88	77	75	60	74	63	71	52	78	85	86	89	81	82	79	66	70	69	74	57	51		71.4
	MIN	36	36	27	35	34	47	44	44	35	46	48	55	41	32	43	41	32	38	44	46	49	55	46	45	30	34	33	45	31	27		40.0
VALLECITO DAM	MAX	56	45	60	65	67	71	68	65	68	72	66	57	58	60	61	57	55	64	65	67	69	65	65	57	50	51	51	43	43	49		59.7
	MIN	20	15	19	26	26	27	30	29	28	29	28	33	30	26	25	30	16	24	29	30	31	39	30	30	14	23	27	31	27	23		26.5
WAGON WHEEL GAP 3 N	MAX	40	35	38	56	56	60	63	62	60	65	66	63	48	55	60	58	44	55	62	61	62	67	60	59	40	48	49	47	40			54.4
	MIN	20	15	17	20	20	22	22	26	21	22	22	29	31	21	20	30	7	11	20	25	20	28	22	19	7	15	17	23	18			20.3
WALDEN	MAX	31	36	44	55	58	62	58	57	61	65	65	55	42	57	55	39	46	59	62	59	68	65	68	52	39	47	50	43	39	44		52.7
	MIN	15	12	12	14	18	23	21	34	20	29	18	23	14	20	17	15	0	27	26	22	38	31	34	22	16	14	21	26	22	5		20.3
WALSENBURG POWER PLANT	MAX	43	47	63	65	74	77	70	60	75	79	75	70	56	70	70	69	53	73	75	74	78	75	78	72	58	65	60	63	54	49		66.3
	MIN	30	17	25	28	35	40	40	40	32	38	45	40	32	33	43	41	22	29	44	41	49	44	43	42	25	26	35	32	29	25		34.8
WATEROALE	MAX	48	55	66	63	75	73	67	68	72	80	66	58	64	75	65	53	63	72	82	82	81	81	76	63	58	60	48	50	42	50		65.2
	MIN	33	23	23	29	30	32	35	39	35	33	39	34	29	31	39	35	18	31	29	35	35	42	35	38	22	28	32	30	30	21		31.5
WESTCLIFFE	MAX	39	42	66	63	66	68	66	57	67	71	67	61	53	64	66	50	56	66	68	66	74	65	67	61	50	56	58	57	49	45		60.1
	MIN	17	16	22	20	21	26	31	33	22	31	33	41	32	23	36	34	11	23	40	30	44	44	42	32	14	25	29	32	27	10		28.0
WETMORE 2 S	MAX	45	47	64	66	74	77	65	58	71	79	70	63	56	71	63	57	54	73	77	74	82	73	76	78	68	60	60	60	55	49		65.5
	MIN	22	21	28	31	36	47	38	37	36	39	39	44	33	34	38	38	21	30	35	35	43	48	41	42	27	28	34	33	30	24		34.4
WOLF CREEK PASS 1 E	MAX	43	36	46	52	52	53	51	58	63	54	54	44	45	47	47	40	39	49	49	52	56	54	45	42	36	38	32	28	26	37		45.6
	MIN	16	8	17	6	22	23	17	24	23	31	30	25	24	18	22	26	4	20	31	28	27	35	29	12	7	17	19	21	17	7		20.2
WRAY 3 WNW	MAX	50	55	66	65	82	75	68	63	62	85	82	70	62	72	69	63	55	77	85	84	87	88	82	78	68	67	59	57	43	56		69.2
	MIN	28	41	25	38	30	51	43	31	34	38	38	50	44	26	43	42	31	34	32	44	39	39	41	39	35	24	37	34	34	26		36.4
YUMA	MAX	66	52	55	67	66	79	70	67	60	66	82	67	66	30	72	64	50	54	77	82	71	85	84	78	62	64	65	45	45	37		65.3
	MIN	33	30	26	34	30	42	31	36	33	31	37	43	42	29	36	42	27	30	35	40	43	46	45	34	30	28	39	32	32	26		34.7

DAILY SOIL TEMPERATURES

Depth in Soil ø		Day Of Month 1	2	3	4	5	6	7	8	9	10	11	12	13	14	15	16	17	18	19	20	21	22	23	24	25	26	27	28	29	30	31	Average
											FORT COLLINS																						
3 Inches	7:00 A.M.	39	39	39	43	42	47	46	48	44	47	48	48	44	46	49	49	43	45	47	50	51	54	54	55	47	48	52	46	44	38		46.4
	7:00 P.M.	46	48	52	53	55	52	52	54	56	57	56	52	57	59	57	53	53	56	59	63	63	62	64	54	55	59	51	51	42	51		54.7
6 Inches	7:00 A.M.	42	42	43	46	46	49	49	49	48	50	51	51	48	50	52	52	48	49	51	53	55	56	57	58	52	52	54	50	48	43		49.8
	7:00 P.M.	46	48	50	51	53	51	51	53	54	55	55	52	55	57	56	54	53	55	58	60	61	61	62	56	55	58	53	52	46	51		54.1
12 Inches	7:00 A.M.	44	43	44	45	46	48	48	48	48	49	50	50	49	50	52	52	50	50	51	53	54	55	56	57	54	53	54	51	49	46		49.7
	7:00 P.M.	44	44	45	46	47	48	48	49	49	50	51	50	50	51	52	51	50	51	52	54	55	56	57	55	53	54	53	51	48	48		50.4
24 Inches	7:00 A.M.	45	44	44	44	45	46	46	47	47	48	48	49	49	49	50	50	50	50	50	51	52	54	53	54	54	53	53	53	52	50		49.3
	7:00 P.M.	44	44	44	45	46	46	47	47	48	48	49	49	49	50	50	50	50	50	50	51	52	53	54	54	53	53	53	52	51	46		49.3
36 Inches	7:00 A.M.	42	42	42	42	43	43	44	44	45	45	46	46	46	47	47	47	48	48	48	48	49	49	50	50	51	51	51	51	50	50		46.8
	7:00 P.M.	42	42	42	43	43	44	44	45	45	45	46	46	47	47	47	48	48	48	48	48	49	49	50	51	51	51	51	51	50	50		47.0
72 Inches	7:00 A.M.	41	41	42	42	42	42	43	43	43	43	44	44	44	44	45	45	45	45	46	46	46	46	46	47	47	47	47	47	48	48		44.6
	7:00 P.M.	41	42	42	42	42	43	43	43	43	44	44	44	44	45	45	45	45	45	46	46	46	46	47	47	47	47	47	48	48	48		44.8

ø UNDER FORT COLLINS LOAM ON NONIRRIGATED PLOT WITH SPARSE VEGETATIVE COVER. DATA FROM MERCURIAL SOIL THERMOMETERS WITH WOOD ROUSING.

See Reference Notes Following Station Index

SNOWFALL AND SNOW ON GROUND

Station		Day of month																													
		1	2	3	4	5	6	7	8	9	10	11	12	13	14	15	16	17	18	19	20	21	22	23	24	25	26	27	28	29	30	31
AKRON FAA AP	SNOWFALL																T	T							T				T	1.9		
	SN ON GND																	T														
ALAMOSA WB AP	SNOWFALL													3.2																0.4		
	SN ON GND													1																		
ALTENBERN	SNOWFALL		T																						T				T	4.0		
	SN ON GND																															
ASPEN	SNOWFALL	1.0										T	T				T				T					T						
	SN ON GND	2	1									T	T				T									T						
BOND	SNOWFALL																													4.0		
	SN ON GND																															
BOULDER	SNOWFALL																T								T				T	7.3	0.4	
	SN ON GNO																												T	5	T	
BYERS	SNOWFALL																								T					4.0		
	SN ON GNO	-	-	-	-	-	-	-	-	-	-	-	-	-	-	-	-	-	-	-	-	-	-	-	-	-	-	-	-	-	-	
CEDAREDGE	SNOWFALL																													0.5		
	SN ON GND																															
CHEESMAN	SNOWFALL																												T	8.0	T	
	SN ON GND																													5	2	
COCHETOPA CREEK	SNOWFALL	1.0																												2.0		
	SN ON GND	1																												2		
COLLBRAN	SNOWFALL		T																													
	SN ON GND																															
COLORADO SPRINGS WB AP	SNOWFALL	0.2	T																									T	T	2.2		
	SN ON GND		T																											1		
CORTEZ	SNOWFALL																												2.0	1.0		
	SN ON GNO																															
CRESTED BUTTE	SNOWFALL	1.0											T				T								T			T	1.0	2.0		
	SN ON GND	20	20	18	16	13	11	8	5	2																						
DENVER WB AP	SNOWFALL	T																							T			0.7	1.7	6.9	T	
	SN ON GND																													3	4	
	WTR EQUIV																													0.2	0.3	
DILLON 1 S	SNOWFALL	2.0											2.0				*	1.0		*	2.0						*	3.0	1.0	*	3.0	
	SN ON GND	-	-	-	-	-	-	-	-	-	-	-	-	-	-	-	-	-	-	-	-	-	-	-	-	-	-	-	-	-	-	
DURANGO	SNOWFALL	T																												1.5		
	SN ON GNO																													1	-	
EAGLE FAA AP	SNOWFALL	T															T								0.1					1.5		
	SN ON GND																								T					T		
ESTES PARK	SNOWFALL	-	-														-											-	-	-	-	
	SN ON GND	-	-	-	-	-	-	-	-	-	-	-	-	-	-	-	-	-	-	-	-	-	-	-	-	-	-	-	-	2	-	
FORT COLLINS	SNOWFALL	T																												0.4		
	SN ON GNO																													T		
FORT MORGAN	SNOWFALL																													T		
	SN ON GND																													T		
FRASER	SNOWFALL	2.0	1.0														1.0				2.0							2.0		1.0		
	SN ON GND	12	13	12	9	6	4	2	2								1				2							2	1	2	1	
GLENWOOO SPRINGS 1 N	SNOWFALL	T						T																								
	SN ON GND																															
GRAND JUNCTION WB AP	SNOWFALL		T																											T		
	SN ON GND																															
GRAND LAKE 1 WNW	SNOWFALL	1.5											T	T			T								T		T	T	T	T	T	
	SN ON GND	13	13	10	9	7	6	5	3	2	1																					
GREAT SAND OUNES NM	SNOWFALL													4.0																2.0		
	SN ON GND																															
GREYSTONE	SNOWFALL																								T			T	T			
	SN ON GND																															
GROVER 10 W	SNOWFALL																													2.0		
	SN ON GND	-	-	-	-	-	-	-	-	-	-	-	-	-	-	-	-	-	-	-	-	-	-	-	-	-	-	-	-	-	-	
HARTSEL	SNOWFALL	-	-	-	-	-	-	-	-	-	-	-	-	-	-	-	-	-	-	-	-	-	-	-	-	-	-	-	-	-	-	
	SN ON GND	T																			T									6		
HOLLY	SNOWFALL																														T	
	SN ON GND																															
IOAHO SPRINGS	SNOWFALL	1.0	0.5						1.0								T											0.5	3.5	8.5		
	SN ON GND	2							1																					4		
KIT CARSON	SNOWFALL																													T		
	SN ON GNO																													T		
LAS ANIMAS 1 N	SNOWFALL																													2.0		
	SN ON GND																															
MAYBELL	SNOWFALL	T															T															
	SN ON GND																															
MEEKER	SNOWFALL	T	T																													
	SN ON GND																															
NORTHDALE	SNOWFALL																												T	T		
	SN ON GND																															
NORWOOO	SNOWFALL	0.7											T												T				T	T		
	SN ON GND	1																														
OURAY	SNOWFALL	0.5	1.5																													
	SN ON GND	9	£	3	T	T	T																									
PARADOX	SNOWFALL																													0.9		
	SN ON GND																															
PARKER 9 E	SNOWFALL																													6.0		
	SN ON GND																													4	-	

See reference notes following Station Index.

SNOWFALL AND SNOW ON GROUND

Station		Day of month																														
		1	2	3	4	5	6	7	8	9	10	11	12	13	14	15	16	17	18	19	20	21	22	23	24	25	26	27	28	29	30	31
PUEBLD WB AP	SNOWFALL	T																												0.8		
	SN ON GND																															
RUXTON PARK	SNDWFALL	1.5							0.2					1.5														T	1.0	9.0		
	SN ON GND	9	8	7	6	4	2	2	2	1																				7		
RYE	SNOWFALL	T												1.0															T	11.0	T	
	SN ON GND													T																11	7	
SALIDA	SNOWFALL																												T	7.0	0.5	
	SN ON GND																													1		
SEDGWICK 5 S	SNOWFALL																	1.0												T		
	SN DN GND																															
SILVERTON	SNOWFALL	1.0	1.0										T												T			T	4.0	T		
	SN DN GND	15	16	14	12	10	8	6	3																T				4	4	1	
STEAMBOAT SPRINGS	SNOWFALL	1.4																							4.0							
	SN DN GND	9	7	4																					-	-	-	-	-	-	-	
SUGAR LOAF RES	SNOWFALL	-	-									-					-		-						-	-	-			-	-	
	SN DN GND	24	23	23	20	19	18	16	15	14	12	12	10	8	7	6	8	5	3	1										1		
TRINIDAD FAA AP	SNOWFALL	T												T																3.5		
	SN ON GND													T																	1	
WAGON WHEEL GAP 3 N	SNOWFALL												T	T															T	2.0		
	SN DN GND																													2	2	
WALDEN	SNOWFALL	T														T	T												1.0	1.5		
	SN ON GND	T																												1		
WESTCLIFFE	SNOWFALL													2.0																4.5		
	SN DN GND																													2	-	
WOLF CREEK PASS 4 W	SNOWFALL	*	3.0										T																6.0	7.0	-	
	SN ON GND	43	45	42	40	38	36	34	30	24	20	18	14	12	10	8	4												6	12	18	
YUMA	SNOWFALL																													T		
	SN ON GND																															

EVAPORATION AND WIND

Station		Day of month																															Total or Avg.
		1	2	3	4	5	6	7	8	9	10	11	12	13	14	15	16	17	18	19	20	21	22	23	24	25	26	27	28	29	30	31	
ALAMDSA WB AP	EVAP	-	-	-	-	-	-	-	-	-	.43	.38	.19	.13	.23	.31	.39	.23	.36	.61	.14	.42	.40	.38	.30	.18	.30	.25	.27	.18	.11		-
	WIND	-	-	-	-	-	-	-	-	-	102	162	42	102	98	101	251	89	196	185	123	131	179	141	241	83	111	123	196	155	83		-
BONNY DAM	EVAP	.13	.26	.25	.33	.19	.40	.31	.22	.15	.30	.40	.36	.15	.13	.33	.34	.20	.24	.34	.56	.38	.60	.47	.45	.37	.29	.37	.08	.02	.00		8.62
	WIND	268	254	166	153	79	116	106	58	90	156	136	173	191	107	176	147	236	172	106	230	120	212	260	162	174	74	255	105	129	137		4748
	MAX	45	41	43	53	51	53	63	62	50	58	62	61	52	49	60	60	42	-	-	56	59	61	57	69	68	60	48	48	31	-		54.1
	MIN	23	21	21	21	23	27	31	32	29	21	21	34	33	22	25	34	21	22	31	29	26	29	30	28	21	24	24	23	21	-		25.8
FORT COLLINS (a)	EVAP	.22	.23	.14	.13	.21	.15	.14	.08	.08	.20	.31	.06	.22	.21	.26	.29	.29	.16	.24	.30	.31	.18	.21	.20	.20	.17	.09	*	*	.11		5.39
	WIND	182	162	50	43	71	58	85	51	30	80	136	39	86	50	113	160	100	44	79	107	89	35	70	96	73	39	64	55	62	42		2351
	MAX	52	54	60	59	63	57	56	60	65	64	62	53	64	67	60	54	57	64	65	68	67	65	70	56	56	65	52	54	57	60		60.2
	MIN	41	40	42	44	45	48	47	48	48	49	49	50	47	49	50	49	45	45	48	48	51	54	53	53	48	49	51	47	45	44		47.6
GRAND JUNCTION WB AP	EVAP	.26	.17	.19	.28	.32	.37	.28	.31	.28	.63	.42	.26	.13	.31	.37	.39	.18	.25	.59	.21	.51	.57	.65	.26	.16	.24	.26	.22	.09	.21		9.37
	WIND	114	116	60	88	92	103	73	84	82	181	138	139	49	151	75	205	77	57	201	79	142	204	235	139	74	64	102	130	88	63		3405
	MAX	48	59	66	71	72	70	70	76	75	75	88	61	69	69	70	65	63	70	70	72	76	73	68	64	65	63	61	58	58	57		66.8
	MIN	32	33	33	39	41	42	45	46	45	47	45	48	36	40	43	36	32	35	35	37	46	50	48	32	33	32	42	42	37	33		39.5
GRAND LAKE 6 SSW	EVAP	-	-	-	-	-	-	-	-	-	-	-	-	-	-	-	-	-	-	-	-	-	-	-	-	-	-	-	-	-	.17		-
	WIND	133	113	75	89	91	130	77	62	67	117	105	74	75	100	148	237	109	137	127	188	183	78	145	188	153	110	123	93	104	122		3553
	MAX	-	-	-	-	-	-	-	-	-	-	-	-	-	-	-	-	-	-	-	-	-	-	-	-	-	-	-	-	45	48		-
	MIN	-	-	-	-	-	-	-	-	-	-	-	-	-	-	-	-	-	-	-	-	-	-	-	-	-	-	-	-	42	30		-
JOHN MARTIN DAM	EVAP	.32	-	.14	.22	.37	.18	.24	.10	.12	.32	.45	.25	.12	.08	.38	.25	.24	.29	.44	.54	.31	.44	.34	.44	.37	.36	.21	.30	.14	.03	8	8.27
	WIND	289	190	130	60	53	95	107	120	100	80	100	135	180	78	139	133	215	93	122	214	94	157	110	205	110	114	126	123	147	97		3916
MONTROSE NO 1	EVAP	.13	.13	.13	.18	.24	.22	.26	.21	.22	.38	.26	.10	.10	.20	.25	.28	.13	.25	.31	.15	.35	.46	.34	.27	.14	.19	.17	.18	.11	.14		6.48
	WIND	47	43	32	31	29	33	44	38	30	68	46	59	21	34	47	128	26	39	71	38	54	100	78	97	41	25	40	81	40	37		1497
PUEBLO CITY RES	EVAP	.14	.13	.13	.16	.23	.30	.29	.25	.15	.24	.32	.21	.14	.35	.23	.25	.47	.22	.25	.48	.33	.42	.33	.34	.43	.32	.22	.17	.32	.08		7.90
	WIND	140	100	110	70	60	100	120	150	70	80	100	140	90	80	60	130	320	100	60	230	90	120	140	110	190	140	80	100	200	140		3620
	MAX	51	-	59	68	69	74	69	66	67	75	72	68	64	68	75	69	58	62	75	75	74	81	88	81	69	68	71	68	70	48		88.2
	MIN	32	31	30	33	38	41	41	42	40	43	43	40	55	36	39	39	32	30	42	40	45	48	45	46	33	34	39	44	37	34		39.1
ROGGEN 2 S	EVAP	-	-	-	-	-	-	-	-	-	-	.47	.17	.14	.15	.21	.39	.16	.27	.32	.41	.29	.37	.37	.27	.14	.21	.13	.12	.02	.04		-
	WIND	-	-	-	-	-	-	-	-	-	-	122	81	90	26	77	142	105	37	41	146	47	65	98	107	70	49	60	84	144	62		-
	MAX	-	-	-	-	-	-	-	-	-	76	68	64	72	76	73	62	66	74	78	74	82	78	76	68	71	70	68	60	51	66		70.1
	MIN	-	-	-	-	-	-	-	-	-	42	40	46	38	37	40	40	25	32	44	34	44	48	46	42	22	36	44	34	32	32		38.0
SPRINGFIELD 7 WSW	EVAP	.42	.29	.24	.25	.30	.38	.30	.19	.27	.47	.53	.54	.08	.18	.36	.41	.29	.41	.62	.48	.55	.51	.54	.65	.30	.39	.22	.37	.10	.15		10.79
	WIND	296	264	168	92	109	162	149	137	125	214	197	199	225	114	184	235	225	223	213	217	186	233	189	234	157	204	182	172	217	154		5676
	MAX	56	50	62	71	74	74	72	62	74	77	71	66	52	73	71	70	63	73	72	74	88	72	69	69	70	67	69	72	66	64		68.8
	MIN	31	30	32	35	42	42	41	44	39	45	43	50	41	31	44	42	32	35	41	42	43	49	42	42	32	34	45	45	36	32		39.4
VALLECITO DAM	EVAP	.13	.10	.11	.18	.17	.15	.18	.16	.19	.21	.16	.08	.12	.18	.19	.22	.15	.21	.21	.23	.24	.18	.11	.19	.11	.14	.09	.11	.05	.12		4.65
	WIND	32	21	27	30	27	34	37	23	28	44	32	18	42	29	37	52	33	38	44	52	34	35	25	75	26	26	20	19	30	21		991

MAXIMUM AND MINIMUM IN ABOVE TABLE REFER TO EXTREMES OF TEMPERATURE OF WATER IN PAN AS RECORDED DURING THE 24 HOURS ENDING AT TIME OF OBSERVATION.
(a) EVAPORATION MEASURED IN SUNKEN PAN 3 FEET BY 3 FEET.

See reference notes following Station Index.

TOTAL PRECIPITATION

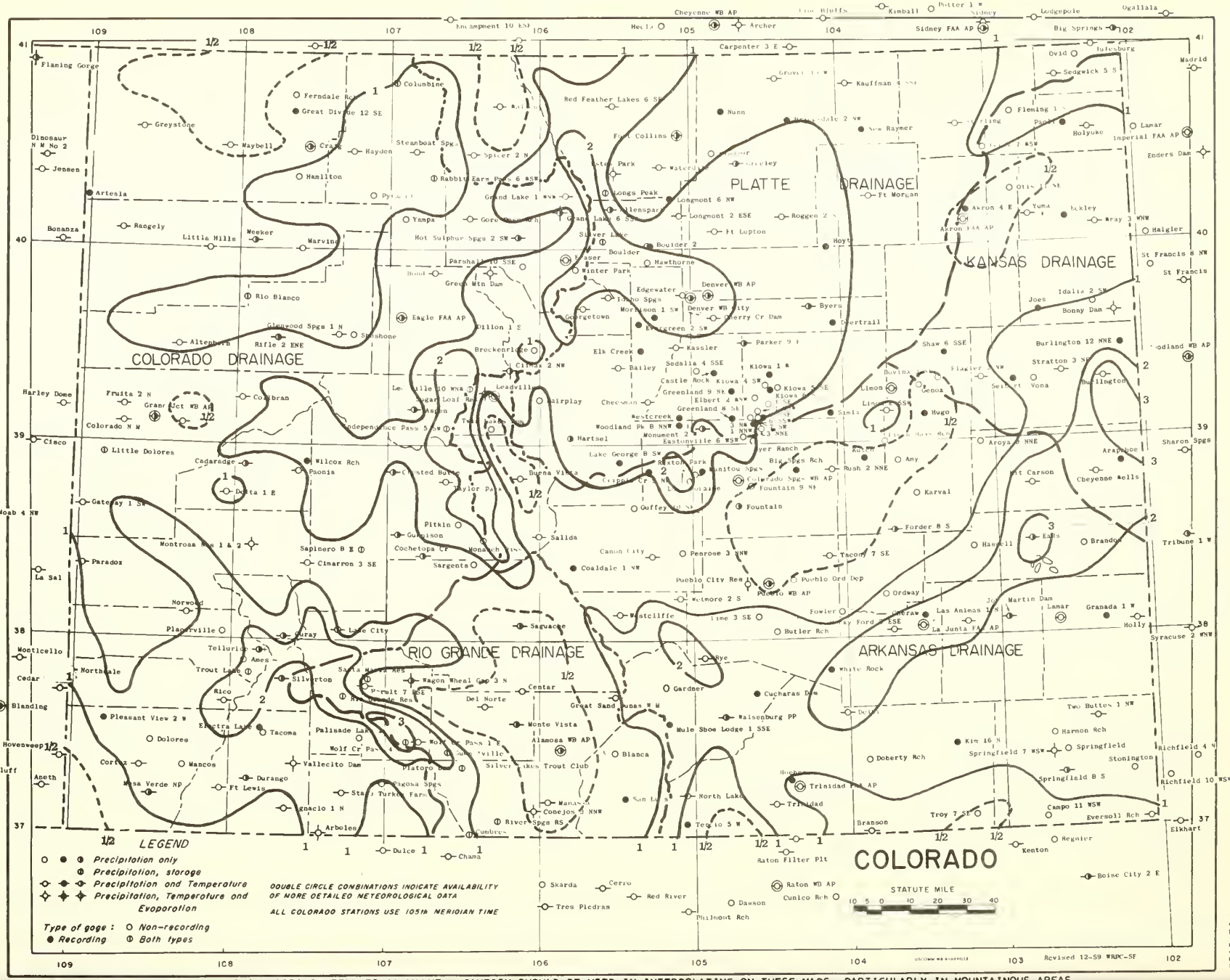

ISOLINES ARE DRAWN THROUGH POINTS OF APPROXIMATELY EQUAL VALUE. CAUTION SHOULD BE USED IN INTERPOLATING ON THESE MAPS, PARTICULARLY IN MOUNTAINOUS AREAS.

AVERAGE TEMPERATURE

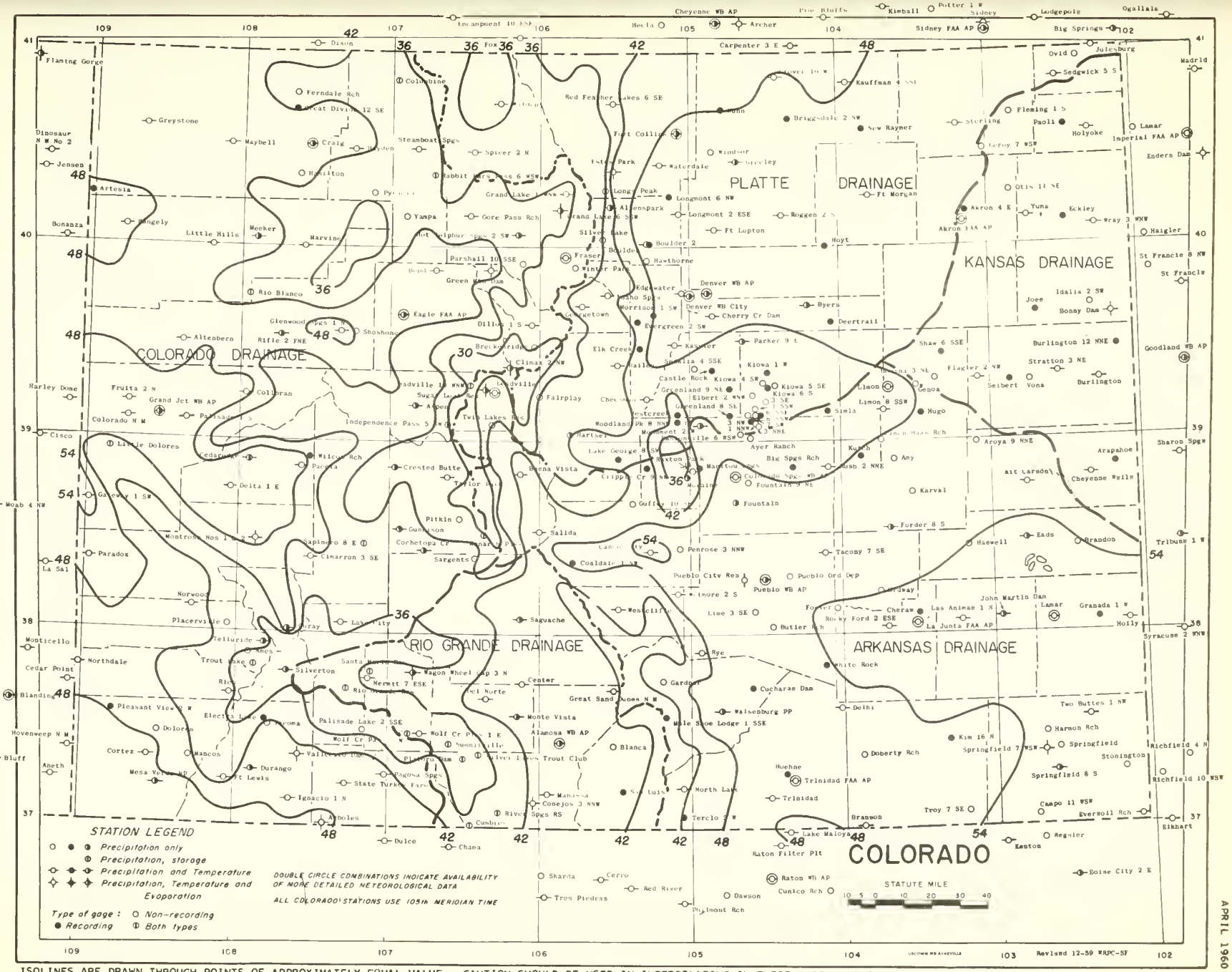

ISOLINES ARE DRAWN THROUGH POINTS OF APPROXIMATELY EQUAL VALUE. CAUTION SHOULD BE USED IN INTERPOLATING ON THESE MAPS, PARTICULARLY IN MOUNTAINOUS AREAS.

APRIL 1960

STATION INDEX

STATION	INDEX NO.	COUNTY	DRAINAGE ‡	LATITUDE	LONGITUDE	ELEVATION	OBSERVATION TIME AND TABLES: TEMP.	PRECIP.	EVAP.	SPECIAL (SEE NOTES)	OBSERVER
AKRON 4 E	0109	WASHINGTON	3	40 09	103 09	4538				C	DRY LAND FIELD STA
AKRON FAA AIRPORT	0114	WASHINGTON	3	40 07	103 10	4582	MID	MID		H	FED AVIATION AGENCY
ALAMOSA WB AIRPORT	0430	ALAMOSA	5	37 27	105 52	7536	MID	MID	5PC	HJ	U S WEATHER BUREAU
ALLENSPARK	0183	BOULDER	2	40 12	105 32	8500	5P	5P		C	CHARLES JENSEN
ALTENBERN	0214	GARFIELD	2	39 30	108 23	5690	5P	5P		H	ORVILLE C ALTENBERN
AMES	0228	SAN MIGUEL	2	37 54	107 55	8701		5P			WEST COLO POWER CO
AMY	0242	LINCOLN	1	38 54	103 39	5420		6P			BEN H MARSHALL
ARAPAHOE	0304	CHEYENNE	3	38 51	102 11	4013				C	JOSEPH H PFOST
ARBOLES	0307	ARCHULETA	2	37 01	107 25	6175	5P	5P	5P		MRS BETTY M SEIBEL
AROYA 9 NNE	0343	CHEYENNE	1	38 59	103 06	4900		7P			CLARK WRIGHT
ARTESIA	0354	MOFFAT	2	40 15	109 01	5900				C	MRS GLADYS E CADY
ASPEN	0370	PITKIN	2	39 12	106 50	7903	4P	4P		C H	DAVID H FARNY
AYER RANCH	0437	EL PASO	1	39 01	104 36	7232		8A			RALPH J AYER
BAILEY	0454	PARK	4	39 24	105 29	7733	5P	5P			U S FOREST SERVICE
BIG SPRINGS RANCH	0712	EL PASO	1	38 52	104 19	6035					ARTHUR H NUTT
BLANCA	0776	COSTILLA	4	37 26	105 32	7746	5P	5P			LINDEL J HUDSON
BONO	0810	EAGLE	2	39 53	106 42	6700	6P	6P		H	AGENT O+R G W RY
BONNY DAM	0834	YUMA	3	39 38	102 11	3647	7A	7A			U S BUR RECLAMATION
BOULDER 2	0843	BOULDER	4	40 01	105 16	5400				C	THOMAS L PLATT
*BOULDER	0848	BOULDER	4	40 01	105 17	5444	6P	6P		H	CITY OF BOULDER
BRANDON	0895	KIOWA	1	38 27	102 27	3925		8A			MRS ELSIE E WHITE
BRANSON	0898	LAS ANIMAS	1	37 01	103 53	6292	5P	5P			CHARLES S MITCHELL
BRECKENRIDGE	0909	SUMMIT	2	39 29	106 02	9579		5P			MISS HELEN E RICH
BRIGGSDALE 2 NW	0945	WELD	4	40 39	104 20	4875				C	U S FOREST SERVICE
BUENA VISTA	1071	CHAFFEE	1	38 51	106 08	7954	4P	4P			LLOYD R SWEDHIN
BURLINGTON	1121	KIT CARSON	3	39 18	102 16	4171	5P	5P		H	RALPH C BINARD
BURLINGTON 12 NNE	1126	KIT CARSON	3	39 26	102 09	4230				C	SHIRLEY M JAMES
BUTLER RANCH	1157	PUEBLO	1	38 02	104 28	4850		5P			MRS WINIFRED ORR
BYERS	1179	ARAPAHOE	4	39 42	104 13	5202	6P	6P		C H	W L BESI
CAMPO 11 WSW	1268	BACA	1	37 03	102 45	4329		6P			JESS L PERKINS
CANON CITY	1294	FREMONT	1	38 26	105 16	5343	4P	7A		H	WARDEN PENITENTIARY
CASCADE	1384	SAN JUAN	2	37 40	107 48	8853		VAR			WEST COLO POWER CO
CASTLE ROCK	1401	DOUGLAS	4	39 21	104 52	6250				C	US SOIL CON SERVICE
CEDAREDGE	1440	DELTA	2	38 54	107 56	6175	5P	5P		C H	PHILIP R AUST
CENTEP	1458	SAGUACHE	5	37 45	106 07	7668	8P	8P			LLOYD R SWEDHIN
CHEESMAN	1528	JEFFERSON	4	39 13	105 17	6875	5P	5P		H	RALPH C BINARD
CHERAW	1539	OTERO	1	38 01	103 30	4072				C	SHIRLEY M JAMES
CHERRY CREEK DAM	1547	ARAPAHOE	4	39 39	104 51	5649	4P	4P			MRS WINIFRED ORR
CHEYENNE WELLS	1564	CHEYENNE	3	38 49	102 21	4250	4P	4P			W L BESI
CIMARRON 3 SE	1609	MONTROSE	2	38 24	107 31	7096	6P	6P			JESS L PERKINS
CLIMAX 2 NW	1660	EAGLE	2	39 23	106 12	11300	4P	4P	4PC		HIGH ALTITUDE OBS
COALDALE 1 NW	1693	FREMONT	1	38 23	105 47	6525				C	R L BANTA
COCHETOPA CREEK	1713	GUNNISON	2	38 26	106 46	8000	8A	8A		C H	HAROLD F KREUGER
COLLBRAN	1741	MESA	2	39 14	107 58	6137	5P	5P		H	TED A SMITH
COLORADO NAT MON	1772	MESA	3	39 06	108 44	5780	5P	5P			SUPT COLO NAT PARK
*COLORADO SPRINGS WB AP	1778	EL PASO	1	38 49	104 42	6173	MID	MID		HJ	U S WEATHER BUREAU
COLUMBINE	1792	ROUTT	1	40 29	106 58	6899		VAR			U S WEATHER BUREAU
CONEJOS 3 NNW	1816	CONEJOS	3	37 08	106 02	7900	5P	5P	5P		CLOSED 2/29/60
CORTEZ	1886	MONTEZUMA	1	37 21	108 34	6177	5P	5P		H	MONTEZUMA VAL IRRIG
CRAIG	1928	MOFFAT	1	40 31	107 33	6247	11P	11P			GLENN F JORDAN
CRESTED BUTTE	1959	GUNNISON	2	38 52	106 58	8855	5P	5P		C H	MRS MARY A YELENICK
CRIPPLE CREEK 9 NW	1978	TELLER	1	38 52	105 17	8500				C	WILLIAM W SNARE
CUCHARAS DAM	2040	HUERFANO	1	37 44	104 36	5995				C	ARCH L CRISP
CUMBRES	2048	CONEJOS	5	37 01	106 27	10016		VAR			JOE RAEL
DEERTRAIL	2162	ARAPAHOE	4	39 37	104 03	5183				C	EVERITT L DAVIS
DELMI	2178	LAS ANIMAS	1	37 38	104 01	5090	5P	5P			CHARLES F SHAFFER
DEL NORTE	2184	RIO GRANDE	2	37 41	106 21	7884	6P	6P			LYNN W WOODS
DELTA 1 E	2192	DELTA	2	38 45	108 03	5125	6P	6P			W O PRESTON
*DENVER WB AIRPORT	2220	DENVER	4	39 46	104 53	5292	MI	MID	C	HJ	U S WEATHER BUREAU
*DENVER WB CITY	2225	DENVER	4	39 45	105 00	5221	MID	MID	C		U S WEATHER BUREAU
DILLON 1 S	2281	SUMMIT	2	39 36	106 03	8900	6P	6P		H	RAYMOND D WAILES
DOHERTY RANCH	2312	LAS ANIMAS	1	37 23	103 53	5130		5P			MRS M A CROWDER
DOLORES	2326	MONTEZUMA	2	37 28	108 30	6936		9A			LLOYD C PYLE
DURANGO	2432	LA PLATA	2	37 16	107 53	6550	6P	6P		C H	MALCOLM R CLAYTON
EADS	2446	KIOWA	1	38 29	102 47	4258	5P	5P		C	WILLARD C ROBERTS
EAGLE FAA AIRPORT	2454	EAGLE	2	39 39	106 55	6497	MID	MID		C H	FED AVIATION AGENCY
EASTONVILLE 1 NNW	2494	EL PASO	4	39 05	104 34	7250		6A			CARL R GUY
EASTONVILLE 2 NNW	2496	EL PASO	4	39 01	104 33	7270		8A			HUGH L KELLY
EASTONVILLE 3 NW	2497	EL PASO	4	39 06	104 36	7000				C	RALPH H EVANS
EASTONVILLE 6 WSW	2501	EL PASO	4	39 02	104 40	7600		10A			DARWIN D WOOLLEY
ECKLEY	2535	YUMA	3	40 07	102 29	3900				C	MRS ROBERTA M MAY
EDGEWATER	2557	JEFFERSON	4	39 46	105 03	5450	5P	5P			J C R SANAIORIUM
ELBERT 2 WNW	2595	ELBERT	4	39 14	104 35	7025		5P			FRANK R KELLY
ELBERT 3 SE	2597	ELBERT	4	39 26	104 29	6750		9A			EARL WAYTON
ELBERT 4 SSW	2598	ELBERT	4	39 10	104 34	7220		8A			HUGH MUNDY
ELBERT 6 SSE	2600	ELBERT	4	39 08	104 32	7210				C	LELAND P OLKJER
ELBERT 6 SSW	2601	ELBERT	4	39 08	104 34	7200		8A			MR PEARL WILLIS
ELBERT 7 SW	2603	ELBERT	4	39 09	104 37	7200		9A			HAROLD R WOOD
ELECTRA LAKE	2624	LA PLATA	2	37 33	107 48	8398		MID			WESTERN COLO POWER CO
ELK CREEK	2633	JEFFERSON	4	39 29	105 22	8440				C	SAMUEL J HARGIS
ESTES PARK	2759	LARIMER	4	40 23	105 31	7525	4P	4P	4P	H	U S BUR RECLAMATION
EVERGREEN 2 SW	2795	JEFFERSON	4	39 37	105 21	7300				C	RAY S FLEMING
EVERSOLL RANCH	2803	BACA	1	37 02	102 05	3576	6P	6P		H	J C EVERSOLL
FAIRPLAY	2816	PARK	4	39 14	105 00	9000		5P			U S FOREST SERVICE
FERNDALE RANCH	2881	MOFFAT	1	40 47	107 39	7000		4P			JOHN J SHERMAN
FLAGLER 2 NW	2931	KIT CARSON	3	39 19	103 05	4975	5P	7A			A E GAINES JR
FLEMING 1 S	2944	LOGAN	1	40 40	102 50	4250		6P			JOHN G MORISON
FORDER 8 S	2997	LINCOLN	1	38 33	103 41	4739	6P	6P		C	MELVIN B SAVAGE
FORT COLLINS	3005	LARIMER	4	40 35	105 05	5004	7P	7P	7PCGH		COLORADO STATE UNIV
FORT LEWIS	3016	LA PLATA	2	37 14	108 03	7610	8A	8A			FT LEWIS A + M COL
FORT LUPTON	3027	WELD	4	40 05	104 50	4908	5P	5P			COLO CENTRAL PWR CO
FORT MORGAN	3036	MORGAN	4	40 15	103 48	4321	8A	8A		H	GT WEST SUGAR CO
FOUNTAIN	3063	EL PASO	1	38 41	104 42	5546		7A		C	ARTHUR E ORCUTT
FOWLER	3079	OTERO	1	38 08	104 02	4338		7A			US SOIL CON SERVICE
FRASER	3133	GRAND	2	39 57	105 50	8560	6P	6P		H	RONALD R COX
FRUITA 2 N	3146	MESA	2	39 11	108 44	4518	6P	6P			S STEELE BURGIN
GARDNER	3222	HUERFANO	1	37 46	105 11	6970	6P				FRED G WAGGONER
GATEWAY 1 SW	3246	MESA	3	38 41	108 59	4562	5P	5P			MRS M S HUBBARD
GENOA	3258	LINCOLN	1	39 17	103 30	5599		6P			A O MILEY
GEORGETOWN	3261	CLEAR CREEK	4	39 42	105 43	8570	5P	5P			PUBLIC SERVICE CO
GLENWOOD SPRINGS 1 N	3359	GARFIELD	2	39 34	107 20	5823	5P	5P		H	RADIO STATION KGLN
GORE PASS RANCH	3423	GRAND	2	40 09	106 28	7602	5P	5P			MRS J M HOHNHOLZ
GRANADA 1 W	3477	PROWERS	1	38 04	102 19	3500				C	CLYDE B KENNEDY
GRAND JUNCTION WB AP	3488	MESA	3	39 07	108 32	4849	MID	MID	5PC	HJ	U S WEATHER BUREAU
GRAND LAKE 1 WNW	3496	GRAND	2	40 15	105 50	8576	3P	3P		H	US NAT PARK SERVICE
GRAND LAKE 6 SSW	3500	GRAND	2	40 11	105 52	8288	5P	5P	5PC		U S BUR RECLAMATION
GREAT DIVIDE 12 SE	3539	MOFFAT	2	40 42	107 39	6900				C	FRANK A BOCHMANN
GREAT SAND DUNES NM	3541	ALAMOSA	5	37 43	105 31	8120	5P	5P		H	GREAT SAND DUNES NM
GREELEY	3546	WELD	4	40 24	104 41	4648	8A	8A		C	GT WEST SUGAR CO
GREENLAND 8 SE	3579	EL PASO	4	39 08	104 44	7350				C	FRANK A ROGERS
GREENLAND 9 NE	3584	DOUGLAS	4	39 16	104 44	6725				C	KELSEY POTTENGER JR
GREEN MOUNTAIN DAM	3592	SUMMIT	2	39 53	106 20	7740	4P	4P			U S BUR RECLAMATION
GREYSTONE	3609	MOFFAT	2	40 37	108 40	6800	5P	5P		H	MRS ANN M OUCEY
GROVER 10 W	3643	WELD	4	40 52	104 25	5076	6P	6P		H	MRS ANNA C STINSON
GUFFEY 10 SE	3656	FREMONT	1	38 41	105 23	8200	4P				MRS CLARA G NASH
GUNNISON	3662	GUNNISON	2	38 33	106 56	7694	6P	6P		C	OWEN S WHIPP
HAMILTON	3738	MOFFAT	2	40 22	107 37	6230		6A		H	MRS ETHAL M JORDAN
HARTSEL	3811	PARK	4	39 02	105 48	8866		6P		C H	MRS BESSIE C HANLIN
HASWELL	3828	KIOWA	1	38 27	103 10	4535		6P			ARTHUR F GAILLOR
HAWTHORNE	3850	BOULDER	4	39 56	105 17	5923		6P			MRS LAURA E CHESEBRO
HAYDEN	3867	ROUTT	2	40 30	107 15	6337	6P	6P			A RAY GOREE
HERMIT 7 ESE	3951	MINERAL	1	37 46	107 08	9001	4P	4P			MRS MABEL WRIGHT
HOEHNE	4047	LAS ANIMAS	1	37 17	104 23	5720				C	EUGENE S PHILPOTT
HOLLY	4076	PROWERS	1	38 03	102 07	3393	6A	6A		H	W R DAVIS
HOLYOKE	4082	PHILLIPS	3	40 35	102 18	3746	6P	6P		H	F B FLANAGAN
HOT SULPHUR SPRS 2 SW	4129	GRAND	2	40 03	106 09	7800	6P	6P			COLO GAME + FISH DEP
HOYT	4155	MORGAN	4	40 00	104 05	4995				C	MRS BERTHA W MEYER
HUGO	4172	LINCOLN	1	39 08	103 28	5034				C	BARBARA L MATTIX
IDAHO SPRINGS	4234	CLEAR CREEK	4	39 45	105 33	7569	5P	5P		H	U S FOREST SERVICE
IDALIA 2 SW	4242	YUMA	3	39 41	102 19	3975		8A			HARVEY W BRENNER
IGNACIO 1 N	4250	LA PLATA	2	37 08	107 38	6424	5P	5P			CONSOL UTE AGENCY
INDEPENDENCE PASS 5 SW	4270	PITKIN	2	39 05	106 37	10550		VAR			TWIN LAKES R + C CO
JOES	4380	YUMA	3	39 39	102 41	4200				C	MRS RUTH E SNYDER
JOHN MARTIN DAM	4388	BENT	1	38 05	102 57	3814	4P	4P	4PC	H	CORPS OF ENGINEERS
JULESBURG	4413	SEDGWICK	4	41 00	102 15	3469	5P	5P			MUNICIPAL PWR PLANT
KARVAL	4444	LINCOLN	1	38 44	103 32	5130		7A			EMANUEL S INNESS
KASSLER	4452	JEFFERSON	4	39 30	105 06	5495	SS	SS			DENVER WATER COM
KAUFFMAN 4 SSE	4460	WELD	4	40 50	103 56	5250	SS	SS			MISS THYRA M NELSON
KIM 15 NNE	4538	LAS ANIMAS	1	37 27	103 19	5240				C	ROBERT L PLATT
KIOWA 1 N	4581	ELBERT	4	39 21	104 29	6350				C	US SOIL CON SERVICE
KIOWA 5 SE	4584	ELBERT	4	39 17	104 26	6350		6P			CLARENCE WHEELER
KIOWA 4 SW	4585	ELBERT	4	39 18	104 31	6550		6P			MERLE E HENRY
KIOWA 6 S	4587	ELBERT	4	39 26	104 29	6600				C	WELDA S RAISBECK
KIT CARSON	4603	CHEYENNE	1	38 46	102 47	4284	6P	6P		H	JOSEPH J ZIMMERMAN
KUTCH	4684	ELBERT	1	38 55	103 52	5650					MRS R L FLICKINGER
LA JUNTA FAA AIRPORT	4720	OTERO	1	38 03	103 31	4188	MID	MID			FED AVIATION AGENCY
LAKE CITY	4734	HINSDALE	2	38 03	107 19	8890	5P	5P			MRS EMMA L LISKA
LAKE GEORGE 8 SW	4742	PARK	4	38 55	105 29	8500				C	CHARLES J DAVIS
LAKE MORAINE	4750	EL PASO	1	38 49	105 01	10265		MID		C	COLO SPGS WTR WORKS
LAMAR	4770	PROWERS	1	38 04	102 37	3635	MID	MID			CHAS E MC PHERSON JR
LAS ANIMAS 1 N	4834	BENT	1	38 04	103 13	3892	5P	5P		H	AM CRYS SUGAR CO
LEADVILLE	4884	LAKE	1	39 15	106 18	10177	11P	11P			FRED H VAN PELT
LEADVILLE 10 WNW	4886	LAKE	1	39 17	106 28	11000		VAR			SAMUEL C JONES
LEROY 7 WSW	4945	LOGAN	3	40 29	103 01	4390		6P			ALBERT LINDSTROM
LIME 3 SE	5001	PUEBLO	1	38 07	104 35	4900		8A			MRS MARY WYATT
LIMON 8 SSW	5015	LINCOLN	1	39 09	103 43	5520	6P	6P		H	FRED H GROVE
LIMON	5017	LINCOLN	1	39 16	103 41	5360	MID	MID			MRS DOROTHY A BELL
LITTLE DOLORES	5040	MESA	2	38 56	108 51	6700		VAR			FRANK A SHUGER
LITTLE HILLS	5048	RIO BLANCO	2	40 00	108 12	6200	6P	6P			COLO GAME + FISH DEP
LONGMONT 2 ESE	5116	BOULDER	4	40 10	105 04	4950	8A	8A			GT WEST SUGAR CO
LONGMONT 6 NW	5121	BOULDER	4	40 15	105 09	5145				C	JOHN L NELSON
LONGS PEAK	5141	LARIMER	4	40 17	105 34	9000		VAR			U S WEATHER BUREAU
MANASSA	5322	CONEJOS	5	37 11	105 57	7700	5P	5P		H	JAMES D CHAPMAN
MANCOS	5327	MONTEZUMA	1	37 21	108 17	7035		9A			MRS ESTHER M BELL
MANITOU SPRINGS	5352	EL PASO	1	38 52	104 56	6606				C	HARRY KLIEWER
MARVINE	5408	RIO BLANCO	2	40 00	107 35	7200	6P	6P			GUY M STEALEY
MAYBELL	5446	MOFFAT	2	40 31	108 05	5920	6P	6P		H	JOHN P WIESE
MEEKER	5484	RIO BLANCO	2	40 02	107 54	6242	5S	5S		C H	RICHARD G LYTTLE JR
MESA VERDE NAT PARK	5531	MONTEZUMA	2	37 12	108 29	7070	5P	5P		C	PARK SUPERINTENDENT
MONARCH PASS	5695	CHAFFEE	1	38 30	106 20	11342		VAR			EARL J MILLIGAN
MONTE VISTA	5706	RIO GRANDE	5	37 35	106 09	7665	5P	5P		C	U S BUR RECLAMATION
MONTROSE NO 1	5717	MONTROSE	2	38 29	107 53	5830		5P	5P		COLO WATER CON BOARD
MONTROSE NO 2	5722	MONTROSE	2	38 29	107 53	5830	7A	7A		H	UNCOMPAHGRE V W U A
MONUMENT 2 WSW	5730	EL PASO	1	39 05	104 55	7400	5P	5P		C	U S FOREST SERVICE
MORRISON 1 SW	5765	JEFFERSON	4	39 39	105 14	6000				C	RAYMOND P BUCKLES
MULE SHOE LODGE 1 SSE	5819	HUERFANO	1	37 35	105 10	8800				C	JOHN A ZEMBER
NEW RAYMER	5922	WELD	4	40 36	103 51	4783				C	RACHEL E BARKER
NORTHDALE	5970	DOLORES	2	37 49	109 01	6693	5P	5P		H	MRS I F SHUTT
NORTH LAKE	5990	LAS ANIMAS	1	37 13	105 03	8800	6P	6P			GLEN C COEN
NORWOOD	6012	SAN MIGUEL	2	38 08	108 17	7017	6P	6P		H	EO JOSEPH
NUNN	6023	WELD	4	40 42	104 47	5185				C	LLOYD A GIFFIN
ORDWAY	6131	CROWLEY	1	38 13	103 45	4300		8A			TWIN LAKES R + C CO
OTIS 11 NE	6192	WASHINGTON	4	40 16	102 51	4263		7P			E E LINDGREN
OURAY	6203	OURAY	2	38 01	107 41	7720	5P	5P		C H	IVAN A AMBROSIER
PAGOSA SPRINGS	6258	ARCHULETA	2	37 16	107 01	7238	5P	5P			GLEN O EDMONDS
PALISADE 1 S	6266	MESA	2	39 06	108 21	4740	5P	5P			PUBLIC SERVICE CO
PALISADE LAKE 2 SSE	6271	MESA	2	37 30	107 10	7721		5P			JOHN W TAYLOR
PAOLI	6299	PHILLIPS	4	40 36	102 28	3800				C	OSCAR W LOHN
PAONIA	6306	DELTA	2	38 52	107 35	5685	5P	5P			TED S CRAWFORD
PARADOX	6315	MONTROSE	2	38 22	108 58	5309	7P	7P		H	CHALMER M GARNER
PARKER 9 E	6326	ELBERT	4	39 31	104 39	6300	5P	5P		C H	LOUIS D RUGGLES
PARSHALL 10 SSE	6342	GRAND	2	39 55	106 07	8270		3P			JONAS A RUSSELL
PENROSE 3 NNW	6410	FREMONT	1	38 27	105 04	5501		8A			BEAVLR PARK CO
PITKIN	6513	GUNNISON	2	38 36	106 52	9200		6P			ROBERT A RAY
PLACERVILLE	6524	SAN MIGUEL	2	38 02	108 03	7322		4P			MRS MARY F MC CLUER
PLATORO DAM 1 W	6560	CONEJOS	1	37 21	106 32	9887		VA		S	U S BUR RECLAMATION
PLEASANT VIEW 2 W	6591	MONTEZUMA	2	37 55	108 48	6860		5P			DON W CLEVELAND
PUEBLO WB AIRPORT	6740	PUEBLO	1	38 17	104 31	4639	MID	MID	C	HJ	U S WEATHER BUREAU
PUEBLO CITY RESERVOIR	6743	PUEBLO	1	38 17	104 39	4687		7A	7A		COL WTR CONT BOARD
PUEBLO ORDNANCE DEPOT	6763	PUEBLO	1	38 18	104 21	4680		4P			MRS OPAL J WATERS
PYRAMID	6797	ROUTT		40 16	107 07	8000		VA			RALPH B WINTER
RABBIT EARS PASS 6 WSW	6811	ROUTT	2	40 22	106 43	9340		VAR		S	U S WEATHER BUREAU
RANGELY	6832	RIO BLANCO	2	40 05	108 47	5216	5P	5P			TOWN OF RANGELY
RED FEATHER LAKES 6 SE	6910	LARIMER	4	37 55	105 45	7600	5P	5P			MRS M MC CARTHY
RICO	7017	DOLORES	2	37 41	108 02	8842	6P	6P			CHARLES M ENGEL
RIFLE 2 ENE	7031	GARFIELD	2	39 33	107 44	5319	5P	5P		C	MRS L M THOMPSON
RIO BLANCO	7045	RIO BLANCO	2	39 45	107 57	7200		VAR		S	U S WEATHER BUREAU
*RIO GRANDE RESERVOIR	7053	HINSDALE	5	37 41	106 34	9495		VAR		S	SETH TALBERSLEY
RIVER SPRINGS RS	7094	CONEJOS	5	37 05	106 16	8562		VAR		S	U S FOREST SERVICE
ROCKY FORD 2 ESE	7167	OTERO	1	38 02	103 42	4178	5	5P			COLO EXP STATION
ROGGEN 2 S	7187	WELD	4	40 09	104 23	4735	5P	5P	5P		WILLIAM C GIBSON
RUSH 2 NNE	7281	EL PASO	1	38 52	104 05	6006	6	MID			ROBERT B RAPP
RUXTON PARK	7300	EL PASO	1	38 51	104 59	9050	6P	6P		H	COLO SPGS WTR WORKS
RYE	7331	PUEBLO	1	37 55	104 56	5790	5P	5P		H	JAMES MC FARLAND
SAGUACHE	7333	SAGUACHE	5	38 05	106 09	7697	5P	5P		C H	CLARENCE R ICKES
SALIDA	7371	CHAFFEE	1	38 32	106 00	7050	5P	5P		H	CHAMBER OF COMMERCE
SAN LUIS	7429	COSTILLA	5	37 12	105 27	7965				C	MACLOVIO F GALLEGOS
SANTA MARIA RESERVOIR	7457	MINERAL	5	37 48	107 07	9706		VAR		S	GLEN A WHEELER
SAPINERO 8 E	7455	GUNNISON	2	38 28	107 10	7800		VAR		S	U S WEATHER BUREAU
SARGENTS	7460	SAGUACHE	2	38 24	106 26	8465		6P			BERNARD IRBY
SEDALIA 4 SSE	7510	DOUGLAS	4	39 23	104 58	6100		6P			CARROLL MIER
SEDGWICK 5 S	7515	SEDGWICK	4	40 51	102 31	3990	5P	5P		H	LAYTON D MUNSON
SEIBERT	7519	KIT CARSON	3	39 18	102 52	4703				C	FOSHA S GORTON JR
SHAW 6 SSE	7557	LINCOLN	1	39 27	103 33	5157				C	CHARLES E SCHONOVER
SHOSHONE	7618	GARFIELD	2	39 34	107 14	5923		6P			PUBLIC SERVICE CO
SILVER LAKE	7648	BOULDER	4	40 02	105 35	10200		VAR			CITY OF BOULDER
SILVER LAKES TROUT CLUB	7650	CONEJOS	5	37 23	106 24	9300		VAR			S L TROUT CLUB
SILVERTON	7656	SAN JUAN	2	37 48	107 40	9322	5P	5P		C H	ROBERT K WYMAN
SIMLA	7664	ELBERT	1	39 09	104 05	6020				C	US SOIL CON SERVICE
SPICER 2 N	7848	JACKSON	4	40 29	106 27	8530	5P	5P		H	MRS H VAN VALKENBURG
SPRINGFIELD	7862	BACA	1	37 24	102 36	4395		7A			HERBERT O MANN
SPRINGFIELD 7 WSW	7866	BACA	1	37 23	102 42	4575	5P	5P	5P		SE COLO BRCH EXP STA
SPRINGFIELD 8 S	7867	BACA	1	37 17	102 37	4500	5P	5P		C H	U S FOREST SERVICE
STATE TURKEY EXP FARM	7928	ARCHULETA	2	37 13	107 16	6662	6P	6P			MRS NADINE FORD
STEAMBOAT SPRINGS	7936	ROUTT	2	40 30	106 50	6770	6P	6P		H	RAYMOND L CLEVELAND
STERLING	7950	LOGAN	4	40 37	103 12	3939	8A	8A			GT WEST SUGAR CO
STONINGTON	7992	BACA	1	37 17	102 11	3801		5P			MRS ARMILDA BURHENN
STRATTON 3 NE	8008	KIT CARSON	3	39 20	102 33	4334	6P	6P			ARTHUR PAULER
SUGAR LOAF RESERVOIR	8064	LAKE	1	39 15	106 22	10000	6P	6P	6PC	H	JOHN SODIE
SUMMITVILLE	8092	RIO GRANDE	5	37 26	106 36	11350		VAR		S	U S WEATHER BUREAU
TACOMA	8154	LA PLATA	2	37 31	107 47	7300		3P			JAMES J HOSNER
TACONY 7 SE	8157	PU

REFERENCE NOTES

Additional information regarding the climate of Colorado may be obtained by writing to the State Climatologist at Weather Bureau Office, P.O. Box 1079, Denver 1, Colorado, or to any Weather Bureau Office near you.

Figures and letters following the station name, such as 12 SSW, indicate distance in miles and direction from the post office.

Delayed data and corrections will be carried only in the June and December issues of this bulletin.

Monthly and seasonal snowfall and heating degree days for the preceding 12 months will be carried in the June issue of this bulletin.

Stations appearing in the Index, but for which data are not listed in the tables, are either missing or received too late to be included in this issue.

Divisions, as used in "Climatological Data" Table, became effective with data for August 1941.

Unless otherwise indicated, dimensional units used in this bulletin are: Temperature in °F., precipitation and evaporation in inches and wind movement in miles. Monthly degree day totals are the sums of the negative departures of average daily temperatures from 65°F.

Evaporation is measured in the standard Weather Bureau type pan of 4-foot diameter unless otherwise shown by footnote following the "Evaporation and Wind" Table.

Long-term means for full-time stations (those with Weather Bureau, Weather Bureau Airport, or Weather Bureau City in the station name) are based on the period 1921 - 1950 adjusted to represent observations taken at the present location. Long-term means for all stations except full-time Weather Bureau stations are based on the period 1931 - 1955.

Water equivalent values published in the "Snowfall and Snow on Ground" Table are the water equivalent of snow, sleet, or ice on the ground. Samples for obtaining measurements are taken from different points for successive observations; consequently occasional drifting and other causes of local variability in the snowpack may result in apparent inconsistencies in the record.

Entries of snowfall in the "Climatological Data" Table and the "Snowfall and Snow on Ground" Table, and in the "Seasonal Snowfall" Table include snow and sleet. Entries of snow on ground include snow, sleet, and ice.

Data in the "Daily Precipitation" Table; "Daily Temperature" Table; and "Evaporation and Wind" Table, and snowfall in the "Snowfall and Snow on Ground" Table, when published, are for the 24 hours ending at time of observation. The Station Index shows observation times in local standard time.

Snow on ground in "Snowfall and Snow on Ground" Table is at observation time for all except Weather Bureau and FAA stations. For these stations snow on ground values are at 5:00 a.m. MST.

In the Station Index the letters C, G, H, J, and S in the "Special" column under the heading "Observation Time and Tables", indicate tbe following:

C Weighing Rain Gage Recording Station. Hourly precipitation values are processed for special purposes, and are published later in "Hourly Precipitation Data" Bulletin.

G "Soil Temperature" Table.

H "Snowfall and Snow on Ground" Table.

J "Supplemental Data" Table.

S Storage Precipitation Station. Precipitation measurements, made at irregular intervals, will be published later in "Precipitation Data from Storage-Gage Stations" Bulletin.

No record in the "Climatological Data" Table and the "Daily Temperature" Table is indicated by no entry.

Interpolated values for monthly precipitation totals may be found in the annual issue of this publication.

\- No record in the "Supplemental Data" Table; "Daily Precipitation" Table; "Evaporation and Wind" Table; "Snowfall and Snow on Ground" Table; "Daily Soil Temperature" Table; and the Station Index.

\+ And also on an earlier date or dates.

* Amount included in following measurement, time distribution unknown.

\# Thermometers are generally exposed in a shelter located a few feet above sod-covered ground; however, the reference indicates that the thermometers are exposed in a shelter located on the roof of a building.

// Gage is equipped with a windshield.

AR This entry in time of observation column in Station Index means after rain.

AM Data based on observational day ending before noon.

B Adjusted to a full month.

D Water equivalent of snowfall wholly or partly estimated, using a ratio of 1 inch water equivalent to every 10 inches of new snowfall.

M One or more days of record missing; if average value is entered, less than 10 days record is missing. See "Daily Temperature" Table for detailed daily record. Degree day data, if carried for this station, have been adjusted to represent the value for a full month.

R Amounts from recording gage. (These amounts are essentially accurate but may vary slightly from the amounts to be publisbed later in Hourly Precipitation Data.)

SS Tbis entry in time of observation column in Station Index means observation made near sunset.

T Trace, an amount too small to measure.

V Includes total for previous month.

VAR This entry in time of observation column in Station Index means variable.

Subscription Price: 20 cents per copy, monthly and annual; $2.50 per year. (Yearly subscription includes the Annual Summary.) Checks and money orders should be made payable to the Superintendent of Documents. Remittances and correspondence regarding subscriptions should be sent to the Superintendent of Documents, Government Printing Office, Washington 25, D.C.

General weather conditions in the U.S. for each month are described in the publications MONTHLY WEATHER REVIEW, MONTHLY CLIMATOLOGICAL DATA - NATIONAL SUMMARY, and STORM DATA, all of which may be obtained from the Superintendent of Documents, Government Printing Office, Washington 25, D.C.

Information concerning the history of changes in locations, elevations, exposure, etc., of substations through 1955 may be found in the publication SUBSTATION HISTORY for this state. That publication may be obtained from the Superintendent of Documents. Government Printing Office, Washington 25, D.C. for 50 cents. Similar information for regular Weather Bureau stations may be found in tbe latest annual issues of Local Climatological Data, obtained as indicated above, price 15 cents.

USCOMM-WB-Asbeville - 5/31/60 - 1125

U. S. DEPARTMENT OF COMMERCE
FREDERICK H. MUELLER, Secretary
WEATHER BUREAU
F. W. REICHELDERFER, Chief

CLIMATOLOGICAL DATA

COLORADO

CLEMSON COLLEGE LIBRARY
JUL 19 1960
AGRI. REF. DEPT.

MAY 1960
Volume 65 No. 5

ASHEVILLE: 1960

COLORADO - MAY 1960

UNUSUAL EARLY SPRING WEATHER

A combination of early warm temperatures and recurring freezes has been severely damag ing to fruit orchards in all areas of the State this spring. Temperatures well above nor mal set in after the 18th of March. Days were warm, particularly on the western slope, wit daily maximum temperatures 10 to 20 or more degrees above seasonal values. Warm weathe continued until the morning of April 17, when temperatures fell below freezing in all area of the State. This pattern of warm periods interrupted by sharp freezes continued, wit freezing on April 25, snow along the eastern slope of the mountains on the 28th and 29th and cold in the east portion of the State through the 30th, freezing again May 4, to 6, ar May 20 and 21, followed by generally cold night temperatures through the end of May.

Western slope fruit was severely damaged by the freezes of April 17 and 25, and again i some areas on May 6. Eastern slope fruit was damaged by the low temperatures of April 25 t 30, with some additional damage in May. The amount and statewide extent of damage is one c the most severe on record. Some fruit crops were almost completely destroyed. There wa scattered damage to eastern slope crops by the May freezes. Cold nights the latter part c May, with frequent periods below 20°, set back crops in the San Luis Valley.

J. W. Berry
State Climatologist
U.S. Weather Bureau
Denver, Colorado

MONTHLY EXTREMES

Highest Temperature 98° on the 13th at Eversoll Ranch.

Lowest Temperature 8° on the 1st at Climax 2 NW.

Greatest Total Precipitation 7.67 inches at Sedgwick 5 S.

Least Total Precipitation 0.00 at Doherty Ranch.

Greatest One-day Precipitation 2.49 inches on the 5th at Red Feather Lakes 6 SE.

Greatest Total Snowfall 27.0 inches at Allenspark.

Deepest Snow on Ground 55 inches on the 1st at Wolf Creek Pass 1 E.

CLIMATOLOGICAL DATA

Station	Temperature: Average Maximum	Average Minimum	Average	Departure From Long Term Means	Highest	Date	Lowest	Date	Degree Days	No. of Days: Max 90° or Above	Max 32° or Below	Min 32° or Below	Min 0° or Below	Precipitation: Total	Departure From Long Term Means	Greatest Day	Date	Snow, Sleet: Total	Max. Depth on Ground	Date	No. of Days: 1.0 or More	5.0 or More	1.00 or More
ARKANSAS DRAINAGE BASIN																							
BRANSON	70.7	43.3	57.0		80	27+	28	6+	255	0	0	4	0	.95		.33	16	T	T	8+	4	0	0
BUENA VISTA	66.6	34.6	50.6	1.1	78	13+	21	7	439	0	0	10	0	.49	- .55	.28	5	.0	0		2	0	0
CANON CITY	74.3	46.0	60.2	- 0.2	85	13+	30	6	163	0	0	1	0	.92	- 1.07	.49	19	.0	0		3	0	0
COLO SPRINGS WB AP	68.5	40.8	54.7	- 0.7	82	12	29	1	310	0	0	5	0	1.61	- .45	.69	5	2.8	T	19+	4	1	0
DELHI	76.2	43.5	59.9		88	27+	33	20+	175	0	0	0	0	.41		.27	5	.0	0		1	0	0
EADS	76.6	43.4	60.0		92	13	30	1	166	1	0	1	0	1.48	- .71	.80	15	.0	0		4	1	0
EVERSOLL RANCH	83.3M	47.4M	65.4M		98	13	32	1	61	7	0	1	0	.26		.17	20	.0	0		1	0	0
FORDER 8 S	75.2	41.8	58.5		89	13	27	1	200	0	0	3	0	1.84		.98	5	.0	0		4	1	0
HOLLY AM	78.2	44.1	61.2		96	14	26	7+	157	5	0	3	0	.65		.46	19	.0	0		2	0	0
JOHN MARTIN DAM	79.1	46.6	62.9		90	23	35	1	104	1	0	0	0	1.08		.40	20	.0	0		3	0	0
KIT CARSON	75.8	41.8	58.8		91	13	28	1	197	1	0	2	0	1.02		.50	5	.0	0		3	1	0
LA JUNTA FAA AP	78.1	46.8	62.5		90	31+	35	1	122	3	0	0	0	.33		.22	5	.0	0		1	0	0
LAMAR	79.2	44.9	62.1	- 0.7	93	22+	31	1	126	5	0	1	0	1.91	- .47	1.17	28	.0	0		3	1	1
LAS ANIMAS 1 N	80.3	43.3	61.8	- 2.6	93	13	30	1	123	4	0	1	0	.92	- 1.14	.35	5	.0	0		3	0	0
LEADVILLE	55.3	27.6	41.5	- 0.3	70	12	16	1	721	0	1	27	0	.88	- .60	.39	5	3.0	3	5	2	0	0
LIMON 8 SSW	70.2	36.3	53.3	- 2.0	83	13	28	19+	356	0	0	9	0	2.54	.32	.77	5	.0	0		6	2	0
LIMON	70.2	39.8	55.0		82	23+	29	1	303	0	0	5	0	2.08		.84	5	.5	0		5	1	0
MONUMENT 2 WSW	67.9	36.5	52.2	0.9	83	12	24	1	393	0	0	9	0	2.62	- .11	1.24	5	10.0	1	5	4	2	1
NORTH LAKE	62.0	32.0	47.0		75	12	19	1	554	0	0	16	0	.49	- 2.03	.13	10	T	0		3	0	0
PUEBLO WB AP //R	75.5	43.9	59.7	0.5	88	23	32	1	167	0	0	1	0	1.06	- .67	.45	15	.0	0		3	0	0
ROCKY FORD 2 ESE	80.0	43.5	61.8	0.3	91	22	32	1	128	2	0	1	0	.41	- 1.68	.17	5	.0	0		1	0	0
RUSH 2 NNE	71.3	38.4	54.9		83	23+	25	1	308	0	0	5	0	1.54	- .59	.60	5	.0	0		5	1	0
RUXTON PARK	57.4	29.7	43.6		70	13	15	20+	658	0	0	19	0	1.47		.68	19	12.0	4	19	2	2	0
SALIDA	70.6	34.5	52.6		82	12	24	2+	377	0	0	9	0	1.29	- .02	.54	19	.0	0		4	1	0
SPRINGFIELD 7 WSW //	76.4	43.5	60.0		88	13	30	1	173	0	0	1	0	1.25		.54	19	.0	0		4	1	0
SPRINGFIELD 8 S	79.0M	44.1M	61.6M		90	13			121	1	0	1	0	.99		.48	19	.0	0			0	0
SUGAR LOAF RESERVOIR	53.2	24.6	38.9		66	12	13	1	799	0	0	31	0	.80		.25	5	2.0	2	5	2	0	0
TACONY 7 SE	75.0	41.5	58.3		86	13	28	1	204	0	0	4	0	.39		.15	19	.0	0		3	0	0
TRINIDAD	72.5	43.8	58.2		83	22	31	18	216	0	0	4	0	.06		.03	20+	T	0		0	0	0
TRINIDAD FAA AP	73.7	43.3	58.5		85	12	31	20	205	0	0	1	0	.19		.14	5	T	0		1	0	0
TWO BUTTES 1 NW	76.7	44.3	60.5		92	22	31	1	165	2	0	1	0	.99	- 1.36	.63	19	.0	0		3	1	0
WALSENBURG POWER PLANT	73.1	40.8	57.0		84	27+	30	1	243	0	0	5	0	.52		.19	5	.0	0		3	0	0
WESTCLIFFE	66.0M	29.9	48.0M		80	12	11	6	514	0	0	20	0	.93		.59	5	5.5	3	5	2	1	0
WETMORE 2 S	70.8	39.5	55.2		83	12	22	20	297	0	0	3	0	1.65		.70	19	T	0		3	2	0
DIVISION			56.3	0.7										1.06	- 1.19			1.1					
COLORADO DRAINAGE BASIN																							
ALTENBERN	73.7	33.6	53.7		88	12	22	1	344	0	0	11	0	.52		.36	19	7.0	0		1	0	0
ARBOLES	72.8	36.8	54.8		85	12	27	20	306	0	0	3	0	.82		.54	5	.0	0		2	1	0
ASPEN	64.7	31.3	48.0		78	12	20	19	519	0	0	17	0	1.49				4.0	3	19		0	0
BOND	70.1	33.7	51.9		84	12	21	1	401	0	0	10	0	1.51		.88	5	2.0	0		3	1	0
CEDAREDGE	72.5	39.8	56.2	- 0.6	86	12	28	1	268	0	0	5	0	.48	- .35	.22	19	.0	0		1	0	0
CIMARRON 3 SE	71.0	26.7	48.9		86	12	18	25	492	0	0	29	0	.70		.45	5	T	0		2	0	0
CLIMAX 2 NW	47.2	23.7	35.5		59	12	8	1	909	0	1	30	0	1.72		.58	5	22.6	49	5	3	1	0
COCHETOPA CREEK AM	64.5	25.1	44.8		79	12	16	2	619	0	0	27	0	.45		.20	6	1.0	1	20	2	0	0
COLLBRAN	71.4	38.8	55.1	0.5	84	12	27	1	302	0	0	6	0	.71	- .39	.38	19	.0	0		2	0	0
COLORADO NM	72.6	44.9	58.8		90	12	32	19	225	1	0	1	0	.41		.18	16	T	0		1	0	0
CORTEZ	72.4	38.6	55.5	- 0.3	85	12	27	20	284	0	0	6	0	.32	- .47	.32	5	.0	0		1	0	0
CRAIG	67.3	34.2	50.8		84	12	22	1	435	0	0	9	0	.70		.21	5	.0	0		3	0	0
CRESTED BUTTE	59.6	27.5	43.6	- 0.5	73	12	19	1	659	0	0	27	0	.77	- .49	.22	28+	1.5	0		2	0	0
DELTA 1 E	77.7	40.7	59.2	- 1.7	94	12	30	20+	184	2	0	4	0	.38	- .25	.10	28	.0	0		1	0	0
DILLON 1 S	59.6	21.7	40.7	- 1.3	73	12	11	1	750	0	0	30	0	1.35	- .38	.59	19	10.0	0		5	1	0
DURANGO	72.6	32.2	52.4	0.2	85	13	22	25+	384	0	0	16	0	.72	- .46	.41	5	T	0		2	0	0
EAGLE FAA AP	68.7	30.3	49.5		83	12	19	1	472	0	0	22	0	1.14		.47	5	1.0	T	5	3	0	0
FORT LEWIS	63.7M	31.9	47.8M	- 1.2	76	12	19	20	526	0	0	16	0	.57	- .66	.57	5	T	0		1	1	0
FRASER	58.0	22.2	40.1	- 1.8	73	12	12	1	765	0	0	30	0	2.35	.68	1.44	5		7	5	4	2	1
FRUITA 2 N	78.6	41.7	60.2	- 0.9	93	12	27	1	165	3	0	4	0	.08	- .39	.05	4	T	0		0	0	0
GATEWAY 1 SW	78.1M	44.3M	61.2M		93	12	31	1	147	1	0	1	0	.65		.41	5	T	0		2	0	0
GLENWOOD SPRINGS 1 N	72.1	41.2	56.7	0.4	86	12	29	2	259	0	0	2	0	.69	- .72	.36	5	T	0		3	0	0
GORE PASS RANCH	61.9M	25.3M	43.6M		80	12	14	1	656	0	0	29	0	.50		.19	17	1.0	0		3	0	0
GRAND JUNCTION WB AP //R	74.8	47.9	61.4	- 0.7	92	12	34	19	156	1	0	0	0	.35	- .33	.14	4	T	T	19	1	0	0
GRAND LAKE 1 WNW	60.1	25.0	42.6		76	12	14	1	690	0	0	30	0	2.40		1.07	5	6.0	4	5	6	1	1
GRAND LAKE 6 SSW	58.5	28.1	43.3		74	13	16	1	667	0	0	28	0	1.74		.78	5	8.0	4	19	4	1	0
GREEN MOUNTAIN DAM	64.8	32.4	48.6		79	13+	24	1	501	0	0	18	0	2.19		1.31	5	.0	0		3	1	1
GREYSTONE	68.1	34.6	51.4		82	12	24	6	416	0	0	12	0	2.29		.95	19	6.0	2	19	5	2	0
GUNNISON	67.4	25.3	46.4	- 2.0	81	12	15	2+	570	0	0	26	0	.32	- .42	.14	4	.0	0		2	0	0
HAYDEN	68.4	31.7	50.1		85	12	18	2+	455	0	0	15	0	1.15	- .34	.25	19	.0	0		5	0	0
HOT SULPHUR SPR 2 SW	62.8	28.6	45.7		78	12	16	1	590	0	0	27	0	1.49		.44	19	.0	0		5	0	0
IGNACIO 1 N	71.2	32.2	51.7	- 1.8	81	12+	21	20	405	0	0	17	0	1.07	.06	.45	6	.0	0		3	0	0
LAKE CITY	62.9	29.8	46.4		76	12	18	20	572	0	0	22	0	.74		.32	19	2.5	2	19	3	0	0
LITTLE HILLS	68.9	31.6	50.3		84	12	17	1	451	0	0	18	0	1.80		1.03	19	9.4	2	19	4	1	1
MARVINE	63.1	29.2	46.2		80	12	18	2	577	0	0	23	0	1.45		.54	19	7.0	2	19	4	1	0
MAYBELL	71.0	32.1	51.6		86	12	20	1	409	0	0	19	0	.49		.21	18	T	0		1	0	0
MEEKER	68.9	33.9	51.4		86	12	20	20+	416	0	0	11	0	2.78		1.59	19	15.0	6	19	5	2	1
MESA VERDE NP	70.2	41.4	55.8	- 1.2	83	12	26	19	283	0	0	4	0	.62	- .45	.44	5	.0	0		1	0	0
MONTROSE NO 2 AM	72.2	40.8	56.5	- 1.3	89	13	27	20	263	0	0	4	0	.41	- .36	.18	16	.0	0		2	0	0
NORTHDALE	70.4	31.8	51.1	- 0.9	86	13	18	20	425	0	0	15	0	.20	- .66	.20	5	T	0		1	0	0
NORWOOD	68.4	36.4	52.4		82	12	23	1	383	0	0	8	0	.55	- .44	.25	15	T	0		2	0	0
OURAY	64.4	37.2	50.8		80	12	24	20	434	0	0	6	0	1.14		.56	5	2.0	0		3	1	0
PAGOSA SPRINGS	66.8	28.3	47.6		80	12	19	20	534	0	0	28	0	1.63		.48	29	6.0	0		5	0	0
PALISADE 1 S	77.0	49.3	63.2		92	13+	35	19	119	2	0	0	0	.24	- .42	.10	19+	.0	0		2	0	0
PAONIA	73.5	39.5	56.5		88	12	30	1	259	0	0	3	0	.59		.30	5	.0	0		2	0	0
PARADOX	77.1	39.7	58.4		92	12	27	1	204	2	0	5	0	.25		.16	5	.0	0		1	0	0
RANGELY	74.1	39.4	56.8		90	12	27	1	251	1	0	2	0	1.00		.53	19	3.0	0		3	1	0
RICO	60.8	27.2	44.0		76	12	17	20	644	0	0	30	0	1.99	.43	.85	5	12.5	2	5	7	1	0
RIFLE 2 ENE	72.5	33.4	53.0	- 4.0	86	12	22	1	367	0	0	12	0	.53	- .26	.18	19	.0	0		2	0	0
SILVERTON	61.2	25.2	43.2	1.4	72	12	11	2	667	0	0	29	0	.85	- .57	.22	19	T	0		4	0	0
STATE TURKEY EXP FARM	70.3M	28.5M	49.4M		81	12	20	20		0	0	27	0	1.48		.90	5	.0	0		2	1	0
STEAMBOAT SPRINGS	64.5	29.0	46.8	- 1.6	82	12	17	1	557	0	0	26	0	1.72	- .32	.68	17	.0	0		4	1	0
TAYLOR PARK	57.0	24.5	40.8		70	12	13	1	744	0	0	30	0	1.00		.20	28	6.0	2	28+	7	0	0
TELLURIDE	62.0	28.4	45.2	0.1	77	12	18	20	605	0	0	27	0	.84	- .93	.23	5	2.0	T	4	4	0	0
VALLECITO DAM //	65.0	31.9	48.5		80	12	22	20	504	0	0	15	0	1.23		.48	5	3.0	0		3	0	0
DIVISION			50.5	- 0.3										1.01	- .25			2.6					

See Reference Notes Following Station Index

CLIMATOLOGICAL DATA

CONTINUED

COLORADO
MAY 1960

Station	Temperature: Average Maximum	Average Minimum	Average	Departure From Long Term Means	Highest	Date	Lowest	Date	Degree Days	No. of Days: Max. 90° or Above	Max. 32° or Below	Min. 32° or Below	Min. 0° or Below	Precipitation: Total	Departure From Long Term Means	Greatest Day	Date	Snow, Sleet: Total	Max. Depth on Ground	Date	No. of Days: .10 or More	.50 or More	1.00 or More
KANSAS DRAINAGE BASIN																							
AKRON FAA AP	71.1	41.5	56.3		86	12	32	6	270	0	0	1	0	3.08		.89	5	T	0		5	3	0
BONNY DAM AM	71.5	43.9	57.7		93	14	32	1	238	1	0	1	0	2.66		.88	6	.0	0		5	2	0
CHEYENNE WELLS	76.7	42.8	59.8	0.2	90	22	31	1	175	1	0	1	0	2.50	.35	1.55	15	.0	0		3	1	1
FLAGLER 2 NW	72.1	40.2	56.2		84	23+	29	1	270	0	0	3	0	2.75		1.07	6	T	0		6	1	1
HOLYOKE	74.1	41.7	57.9	0.0	89	31+	32	6+	223	0	0	2	0	2.93	- .11	.75	5	.0	0		8	3	0
STRATTON 3 NE	73.0	40.9	57.0		88	22+	32	1	251	0	0	1	0	2.43		1.06	5	.0	0		5	2	1
WRAY 3 WNW	75.1	43.1	59.1	0.1	92	13	32	1	195	1	0	1	0	2.83	- .09	.80	18	.0	0		4	3	0
YUMA AM	71.5	41.8	56.7		85	31+	31	7	264	0	0	3	0	4.51	1.91	1.17	5	.0	0		9	4	1
DIVISION			57.6	- 0.1										2.96	.32			T					
PLATTE DRAINAGE BASIN																							
ALLENSPARK	59.5	31.6	45.6		75	12	18	1	595	0	0	15	0	3.27		2.05	5	27.0			3	2	2
BAILEY	62.5	28.0	45.3		76	12	13	20	605	0	0	25	0	1.86		1.21	19	16.0	7	19	2	1	1
BOULDER	72.8	46.3	59.6	2.7	87	12	32	19	192	0	0	1	0	3.79	.74	1.90	5	1.5	0		5	3	1
BYERS	71.6M	40.5M	56.1M	- 0.3	85	30	20	1	276	0	0	4	0	2.49	.13	1.27	5	2.0	0		4	2	1
CHEESMAN	68.1	32.8	50.5	- 1.6	81	12	21	20	442	0	0	13	0	2.09	.19	1.05	19	4.0	2	19	2	2	1
CHERRY CREEK DAM	71.6	40.0	55.8		84	12	28	1	277	0	0	4	0	2.02		.92	19	5.0	0		3	2	0
DENVER WB AP //R	70.3	44.0	57.2	0.9	84	12	32	1	245	0	0	1	0	2.27	.07	.97	5	T	T	19+	4	2	0
DENVER WB CITY R	70.1	47.6	58.9	1.6	85	12	33	19+	204	0	0	0	0	1.76	- .30	.66	19	T	0		4	2	0
EDGEWATER	73.8	43.4	58.6	0.7	88	12	30	1	204	0	0	2	0	2.84	.24			T	0				
ELBERT 8 SW	M	M	M											1.59		.61	17					1	0
ESTES PARK	63.7	33.2	48.5	1.2	79	13+	18	1	507	0	0	16	0	2.18	.10	1.35	5	.0	0		4	1	1
FORT COLLINS	70.7	40.1	55.4	0.1	84	13	26	1	288	0	0	3	0	2.50	- .18	1.61	5	T	0		4	1	1
FORT LUPTON	73.5	42.7	58.1		86	12	30	1	211	0	0	2	0	3.20	.68	1.71	5	.0	0		5	2	1
FORT MORGAN AM	72.2	43.2	57.7	0.2	87	13	31	1	237	0	0	2	0	2.23	- .31	.99	18	.0	0		5	1	0
GEORGETOWN	61.9	34.7	48.3		75	12+	22	20	511	0	0	9	0	1.54		.76	19	10.0			3	2	0
GREELEY AM	72.5	41.9	57.2	0.4	87	28	29	1	243	0	0	3	0	1.64	- .78	.43	31	.0	0		5	0	0
GROVER 10 W	70.9	39.8	55.4	1.2	85	13+	26	1	296	0	0	6	0	1.82	- .69	.60	15	.0	0		5	2	0
IDAHO SPRINGS	64.9M	30.2M	47.6M	- 0.7	80	12	17	1	534	0	0	22	0	2.49	.35	1.41	19	11.0	8	19			1
JULESBURG	78.0M	43.0	60.5M	1.5	90	13	29	1	132	1	0	1	0	3.85	1.05	1.17	5	.0	0		7	2	1
KASSLER	72.1	43.5	57.8	- 0.2	86	12	29	1	232	0	0	3	0	2.70	- .12	1.20	19	.0	0		5	2	1
KAUFFMAN 4 SSE	70.6	37.7	54.2		86	13	28	11+	331	0	0	8	0	3.91		1.33	17	T	0		7	3	1
LONGMONT 2 ESE AM	70.4	40.9	55.7	- 0.4	85	14+	29	1	283	0	0	2	0	3.92	1.56	.99	5	.0	0		7	3	0
PARKER 9 E	68.7	36.9	52.8		81	12	24	1	369	0	0	9	0	2.15	- .06	1.10	5	6.0	1	19+	5	2	1
RED FEATHER LAKES 6 SE	62.5	31.5	47.0		78	12	20	6	550	0	0	17	0	3.63		2.49	5	23.5	13	5	5	1	1
ROGGEN 2 S	74.7	40.5	57.6		88	12	30	1	225	0	0	2	0	2.80		1.12	5	.0	0		5	3	1
SEDGWICK 5 S	70.6	42.5	56.6		87	13	30	6	267	0	0	1	0	7.67		2.08	28	.0	0		6	5	4
SPICER	60.4M	28.9M	44.7M		74	12			621	0	0	25	0					19.0	4	16			
STERLING AM	71.2	42.7	57.0	- 0.3	88	14	30	1	253	0	0	1	0	2.21	- .30	.66	28	.0	0		4	2	0
WALDEN	60.5	26.4	43.5		76	12+	12	1	658	0	0	27	0	1.07		.28	5	5.0	4	18	5	0	0
WATEROALE	70.1	37.5	53.8	- 1.2	84	12	27	1	340	0	0	4	0	2.08	- .57	1.19	5	.0	0		4	1	1
DIVISION			53.7	1.2										2.67	.28			4.5					
RIO GRANDE DRAINAGE BASIN																							
ALAMOSA WB AP R	66.7	31.6	49.2	- 1.6	79	12	20	20+	484	0	0	14	0	.15	- .42	.08	29	T	T	19	0	0	0
BLANCA	68.4	31.5	50.0		80	12	20	2	459	0	0	15	0	.03		.03	4	.0	0		0	0	0
CENTER	68.2	32.1	50.2		82	12	21	25+	450	0	0	15	0	.28		.14	4	T	0		2	0	0
DEL NORTE	66.3M	33.5	49.9M	- 0.9	80	12	22	1	464	0	0	12	0	.37	- .45	.20	5	T	0		2	0	0
GREAT SAND DUNES NM	65.5	35.9	50.7		78	12	24	20+	436	0	0	9	0	.42		.22	19	.5	0		1	0	0
HERMIT 7 ESE //	60.3	23.5	41.9	- 1.1	73	12	13	20+	709	0	0	31	0	.75	- .46	.50	18	1.0	0		2	1	0
MANASSA	68.5	32.0	50.3	- 0.4	80	12	20	20+	452	0	0	17	0	.67	- .10	.43	29	.0	0		2	0	0
MONTE VISTA	67.1	29.5	48.3		78	12	17	20	509	0	0	17	0	.16		.04	29+	.0	0		0	0	0
SAGUACHE	68.6	33.3	51.0		81	30+	22	2	428	0	0	11	0	.47	- .26	.22	19	.0	0		3	0	0
WAGON WHEEL GAP 3 N AM	62.5	23.6	43.1		76	13	15	2	673	0	0	30	0	.35		.35	19	T	T	25+	1	0	0
WOLF CREEK PASS 1 E	52.4	25.5	39.0		68	9	9	20	800	0	0	28	0	1.71		.75	19	13.0	55	1	4	1	0
DIVISION			47.6	- 0.6										.49	- .52			1.3					

See Reference Notes Following Station Index

DAILY PRECIPITATION

COLORADO
MAY 1960

Station	Total	1	2	3	4	5	6	7	8	9	10	11	12	13	14	15	16	17	18	19	20	21	22	23	24	25	26	27	28	29	30	31
		Day of Month																														
AKRON FAA AP	3.08			T	.02	.89	T									.04	.38	.58	.09	.69		.07			.05	.03		.01	.23			T
ALAMOSA WB AP R	.15				T	.05			T								T		T	.02										.08		T
ALLENSPARK	3.27			T	T	2.05												T	T	1.06					.16							
ALTENBERN	.52															.09		.02	.05	.36												
AMES D	.86			T	T	D.20										.10	.14		.03	.24					.15							
ANY	1.92				.25	.30										.79		.45	.13													
ARBOLES	.82				.22	.54																								.06		
AROYA 9 NNE	2.44				T	.36										1.74		.23		.11												
ASPEN	1.49			.06		.44										.34	T		.02	*	.49				T			.14				
AYER RANCH	2.31					.44	.38				.04					T	.27	.70	T	.34	.04										.10	
BAILEY	1.86					.48	.03				.01					.03	.02	.08		1.21					T				T			T
BLANCA	.03				.03	T													T	T	T											
BOND	1.51				T	.88										.04		.05	.33	.19	.02											
BONNY DAM	2.66					.46	.88									.07	.76	.12	.33	T	.02					.02						T
BOULDER	3.79			T	T	1.90	.10				T					T	.02	.81	.14	.81				T	.01				T	T	T	
BRANDON	.70				.14	.08				.10		T				.01	.05				.32											
BRANSON	.95	T				.22			T							.18	.33			.22									T			
BRECKENRIDGE	1.07			.01	T	.42											.06		.02	.51	.04			T	.01							
BUENA VISTA	.49					.28										T				.21												
BUTLER RANCH	.96					.73											T			.23												
BYERS	2.49	T			.02	1.27										.15	.04	.15	.01	.85											T	
CAMPO 11 WSW	.35					.14										.01	T			.20												
CANON CITY	.92					.18			.07							.13		.02	T	.49										.03		
CEDAREDGE	.48			.02	.06	.02	T								.06		.07			.22									.03			
CENTER	.28	T			.14	T													.10	.04					T							T
CHEESMAN	2.09					.90	.08		T							T	.04	.02		1.05	T								T	T		
CHERRY CREEK DAM	2.02					.81	.07									.12	.05		.01	.92					.01				.03			
CHEYENNE WELLS	2.50				.04	.30	.08	T	.06		T					1.55	.39			.08	T		T									
CIMARRON 3 SE	.70					.45														T									.25			
CLIMAX 2 NW	1.72	T		.04	.04	.58	.02		T	.08						T	.07	.02	.09	.39	.12	.01		.02	.08	.08				.05		.03	
COCHETOPA CREEK	.45				.03	.06	.20														.11	.05										
COLLBRAN	.71				.04	.04										.23	T	T	.02	.38												
COLORADO NM	.41				.03	.08										T	.18	.04	.02	.06												
COLO SPRINGS WB AP	1.61			T	T	.69	T		T	T					T	.06	.17	.02	T	.44								T	T	.23		T
CORTEZ	.32					.32													T											T		
CRAIG	.70			.02	.07	.21			T								.05	.13	.07	.15								T			T	
CRESTED BUTTE	.77			.22	.08	.04										.01	T	.06	.05	.06	.03				T				.22			
DELHI	.41				.05	.27	T									.07				.02												
DEL NORTE	.37	T				.20			.03								T		T	.14					T					T		T
DELTA 1 E	.38			T	.02	.09										.03	.04		.05	.05					T				.10			
DENVER WB AP //R	2.27				.01	.97	T			T						.04	T	.18	.27	.71					.09			T	T			T
DENVER WB CITY R	1.76				.02	.65				T						.01	T	.11	.27	.66					.04							
DILLON 1 S	1.35			.10		.16										.38			.12	.59												
DOHERTY RANCH	.00																															
DOLORES	.86				.12	.57														.17												
DURANGO	.72	.02			.14	.41										T			.01	.04					.01					.07		.02
EADS	1.48				.20	.20										.80		T		.28									T			
EAGLE FAA AP	1.14		T	.04	.37	.47	T									.03	T	.01	.13	.06	T							.03	T			
EASTONVILLE 1 NNW	2.12					.40	.27				T						.27	.79	.01	.29	.05										.04	
EASTONVILLE 2 NNE	1.96					.35	.25										.34	.82			.20											
EASTONVILLE 6 WSW	2.62					.87	.16										.34	.65		.45										T	.15	T
EDGEWATER	2.04				*	*	1.20				T					.05	T	.17	*	*	1.42				T	T			T			T
ELBERT 2 WNW	1.95					1.08										.22		.45			*											.20
ELBERT 3 SE	2.33					.82	T										.25	.60	.08	.50	.08											
ELBERT 4 SSW	2.35					.33	.57										.21	.70	.06	.48												
ELBERT 6 SSW	2.50					.49	.28									.30		.79		.41	.23			T								T
ELBERT 8 SW	1.59					*	.45										.28	.61		*	.25								T			
ELECTRA LAKE //R	.84			.08	.08	.45													.10	.05					.08							
ESTES PARK	2.18				T	1.35											.12	.07	.07	.31					.15	.09		.02				
EVERSOLL RANCH	.26					.06										T		T		T	.17								.03			T
FAIRPLAY //	1.17				*	.67										T			.10	.40												
FLAGLER 2 NW	2.75				T	.34	1.07										.38	.29	.36	.24	T					.07						
FLEMING 1 S	4.72			.04		1.25	.23									.13	.40		.67	.47						.16			1.37			
FORDER 8 S	1.84				T	.98			.08							.46	.20		T	.12						T						T
FORT COLLINS	2.50			T	.16	1.61	T										T	.06	.21	.36	T			T	.02				.05	T		.03
FORT LEWIS	.57		T		T	.57										T			T	T					T					T		T
FORT LUPTON	3.20				.01	1.71	.09										.18	.10	.05	.73	.01				.05	.02			.25			
FORT MORGAN	2.23					.09	.36			T							.02	.20	.99	.36	.17								.04			
FOUNTAIN	2.20					.23										.08	.17	.85	.01	.47	.02										.37	
FOWLER	.17																				.17											
FRASER	2.35			.02	.17	1.44	.02									.02	.01	.02	.10	.52	T		T					T	.01			
FRUITA 2 N	.08				.05												T		T	.03												
GARDNER	.09	T			.04	.01			T																				T	.04	T	
GATEWAY 1 SW	.65			T	.02	.41											.17	.05	T	T												
GENOA	1.87				.10	.63										.55	.16			.34								.09				
GEORGETOWN	1.54			T	.10	.68	T									T			T	.76								T				
GLENWOOD SPRINGS 1 N	.69				.14	.36												.05	.04	.10												
GORE PASS RANCH	.50				.04	.12										T	.02	.19	T	.12	.01											
GRAND JUNCTION WB AP //R	.35			T	.14	.02										T	.02	.08	T	.09								T	T		T	
GRAND LAKE 1 WNW	2.40			.13	.06	1.07	.45				.02					.05	.03	.14	.19	.19	.04				.03	T							
GRAND LAKE 6 SSW	1.74			.05	.04	.78			T							.05	.03	.20	.23	.30	.06				T	T			T			T
GREAT SAND DUNES NM	.42	.05			.02	.09			.04	T										.22									T	T		T
GREELEY	1.64					.22	.41											.08	.22	.19	.09											.43
GREEN MOUNTAIN DAM	2.19			.04	.01	1.31				.09						T	.03	.04	.21	.36	.02	.03							.05			T
GREYSTONE	2.29			T	.60	.40			T	.02							.05	.10	.10	.95	.05										.02	
GROVER 10 W	1.82				.12	.55										.60	.05	.10	.08	.07					.25							
GUFFEY 10 SE	1.41	T				.35	T	T	.10						T	T			T	.94		T										.02
HANNISON	.32			T	.14	.03									T	T			.05	.10												T
HAMILTON	1.84					.30	.21										.15	.11	.19	.34	.55										T	T
HARTSEL	1.33				.13	.55										T		T	.05	.60	T								T	T		
HASWELL	.91					.66										.06	.07	.06		.06												
HAWTHORNE	3.65				T	2.20	.12										.02	.08	.08	1.13					T			T	.02	T	T	
HAYDEN	1.15			.08	.09	.21	T										.05	.16	.15	.25	.02	T				.12			.02			
HERMIT 7 ESE //	.75					.25													.50	T												
HOLLY	.65					.19												T		.46										T		
HOLYOKE	2.93			T		.75	.11										.12	.21	.19	.55						.06			.68			.26
HOT SULPHUR SPR 2 SW	1.49			T	T	.38										.23	.10	.08	.26	.44												
IDAHO SPRINGS	2.49				*	.95	.03									T	.02		.01	1.41					.05					.02		
IDALIA 2 SW	3.09					*	1.64									.04	.73	.30	.34									.04				
IGNACIO 1 N	1.07				.31		.45		.01							.01	.05				.21				T							.03
JOHN MARTIN DAM	1.08					.26														.05	.40								.37			
JULESBURG	3.85					1.17	T										.34	.66	.38	.26						.07		.49	.48			
KARVAL	2.21					.60	.35									.12	.77	.22		.15												
KASSLER	2.70					.96	.22									.13	.15		.03	1.20												.01
KAUFFMAN 4 SSE	3.91					.44										.41	.56	1.33	.20	.66					.08			.03	.15			.05
IOWA 5 SE	3.60				*	1.20										.20	.78	.07		1.30									.05			
IOWA 4 SW	2.61					.62	.24									.19	.11	.58	.16	.61								.05	.05			
IT CARSON	1.02				.04	.50			.16							.14		.08	T	.07	.03					T						
JUNTA FAA AP	.33				T	.22										.03	.01		T	.07									T			
AKE CITY	.74	T		T	.02	.10										.17	T		T	.32	.08							.05				
AKE MORAINE	2.10				.07	.73			.20								.09	.03		.88									.02		.08	
AMAR	1.91				.02	.28										T	T	T		.44									1.17			
AS ANIMAS 1 N	.92				T	.35										.23				.25	.09											
LADVILLE	.88			.04	.19	.39										.02	T	.02	.05	.06	.01				.07				.03			
LAMAR 7 WSW	4.20			.02		1.40	.17									.14		.75	.13	.57			.18			.03			.81			

See reference notes following Station Index.

DAILY PRECIPITATION

Continued

Day of Month

Station	Total	1	2	3	4	5	6	7	8	9	10	11	12	13	14	15	16	17	18	19	20	21	22	23	24	25	26	27	28	29	30	31
LIME 3 SE	1.43					T	.32										.92			.08	.11											
LIMON 8 SSW	2.54				.44	.77	.04									.73	.02	.15		.26	T											.13
LIMON	2.06			.02	.47	.84	.01									.32	.13			.28								T				.01
LITTLE HILLS	1.80			T	.11	.03										T	.47	.02	.14	1.03								T				
LONGMONT 2 ESE	3.92					.99	.74										.01	.33	.31	.48	.17					.05				.84		
MANASSA	.67	.18				.05													.01	T										.43		
MANCOS	.63					.60	.03																							T		
MARVINE	1.45					.44										T	.17	.07	.23	.54												
MAYBELL	.49			.04	.04	.06											.03	.04	.21	.05	.02											
MEEKER	2.78			.02	.02	.17											.61	.15	.17	1.59	T								.05			
MESA VERDE NP	.62	T			.04	.44										T				.08					.06							
MONTE VISTA	.16			.01	.04	.04										T				.03										.04		
MONTROSE NO 1	.42				.11	.10										.08	.13															
MONTROSE NO 2	.41					.15	.06										.18												.02			
MONUMENT 2 WSW	2.62			T		1.24	.20		.03	T					.04	.05	.04	.38	T	.54	T							T	.01	.09	T	T
NORTHDALE	.20					.20																										
NORTH LAKE	.49			.01	.11	.05				.11	.13						T		.02	T						T				.04	.02	
NORWOOD	.55				T	.22										.25	.07			.01												
ORDWAY	.71					.12	.18									.37	T			.02	.02											
OTIS 11 NE	3.21			T		1.03	.01										.06	.50	.20	.52					T	.11			.60		.08	.10
OURAY	1.14			.06		.56											.12		.01	.32	.01				.01				.05			
PAGOSA SPRINGS	1.63	.33			.12	.28			.06										.06	.27					.02					.48	.01	
PALISADE 1 S	.24				.04													.10		.10												
PAONIA	.59				.09	.30													.03	.06									T			.11
PARADOX	.25				.09	.16											T															
PARKER 9 E	2.15					1.10	T									.10	.10	.25		.60												
PARSHALL 10 SSE	1.75					.20	.80			T			T			.15	.05		.20	.35	T											
PENROSE 3 NNW	2.07					T	.64									.05	.44		.30	*	.64											
PITKIN	1.05					.35											.15			.35					.10				.10			
PLACERVILLE	.82					.30									.22	.14	.16			T												
PUEBLO WB AP //R	1.06				T	.34			T	T					T	.45	.04		T	.14								T	.07	T		.0
PUEBLO CITY RES	1.00					.03	.21			.06	.01						.47	T		.18	.02										.02	
PYRAMID	2.34					1.32													.12	.90												
RANGELY	1.00				.23	.05												.19		.53												
RED FEATHER LAKES 6 SE	3.63			T	.39	2.49										T	T	.16	.20	.31					.02			.03	.03	T	T	
RICO	1.99			.10	.30	.85										.20	.03	.05	.15	.13	.03				.15							
RIFLE 2 ENE	.53			T	T	.03	T									.14	.01	.07	.08	.18	.02				T							T
ROCKY FORD 2 ESE	.41	.05				.17	.03		T							T	.05	.05		.05	.01								T			
ROGGEN 2 S	2.80				.23	1.12	.14										.02	.57	.07	.59					.04				.02			
RUSH 2 NNE	1.54				.25	.60										.11	.20			.35										.03		
RUXTON PARK	1.47				.02	.60			.06	T	T					T	.07	.02	T	.68									T	.02		
SAGUACHE	.47					.10									T					.22									.15			
SALIDA	1.29				T	.40										.11	T	.01	T	.54												.2
SARGENTS	.54				*	*	*													.54												
SEDGWICK 5 S	7.67					1.60	.0									.08	.78	.08	1.19	.28	.02				T			1.48	2.08			
SHOSHONE	1.47			T	.14	.48											.08	.11	.28	.36	.02											
SILVERTON	.85				.16	.07										.20	T		.15	.22	T				.05							
SPICER	--				-	.25	T									.01	.20	.23	.20	.05	.10											
SPRINGFIELD	1.09						.1										.02	T	T		.89											
SPRINGFIELD 7 WSW //	1.29					.18	.1									.02	.03	.02		.54	.36											
SPRINGFIELD 8 S	.99					*	.31										.11	T		.48	.09											
STATE TURKEY EXP FARM	1.48					.90			.06										.09	.43												
STEAMBOAT SPRINGS	1.72			.05	.08	.36											.03	.68	.20	.17	.09								.06			
STERLING	2.21					.62	.32										T	.05	.0	.40	.09								.66	T		
STONINGTON	2.75				1.37				T						T	T	.30	T		.24									.14			.7
STRATTON 3 NE	2.43					1.06	.07									.56	.11	.26	.21	.06	.03					.07						
SUGAR LOAF RESERVOIR	.80	T		.08		.25										.07	.05	T	.11	.06	.06				.07	T			.05			
TACOMA	.87			.08	.09	.43			T											.11					.10	.03					T	.0
TACONY 7 SE	.39															.10				.15									.14			
TAYLOR PARK	1.00		T	.15	T	.10	.10												.15	.15	.10				.05				.20			T
TELLURIDE	.84				.18	.23										.11	.05			.20					.05							.0
TRINIDAD	.06	T				T	.03									T					.03								T			
TRINIDAD FAA AP	.19	T			T	.14	T		T							T	T			.02									.03	T		
TROY 1 SE	2.60	.14			T	.02	.05						.02			1.22				1.15												
TWIN LAKES RES	.65		T	.01		.25	.03													.03	.08					.10			.15		T	T
TWO BUTTES 1 NW	.99						.16													.63	.20											T
VALLECITO DAM //	1.23	.03	.02	.01	.34	.48			T							.01	T		.05	.25					.01					.03		T
VONA	3.50					.10	1.12			.03	T					.06	.56	.38	1.00	.12	.05					.08						
WAGON WHEEL GAP 3 N	.35	T		T		T	T													.35						T						
WALDEN	1.07				.22	.28										T	T	.24	.20	.13												
WALSENBURG POWER PLANT	.52	T				.19			T	.10	T					T				.14									.06			.
WATEROALE	2.08			T	.03	1.19											.03	.10	.28	.33	.05				.07							
WESTCLIFFE	.93				.04	.59			T	T							.07			.20										.03		
WETMORE 2 S	1.65				T	.54			T						T		.04	T		.70									T	.37		
WINDSOR	1.46					.36	.35										.02	T	.01	.19	.33					.14					.0	
WINTER PARK	2.94			.13		1.49	.08										.20	.02	.08	.52	.36					.04			.02			
WOLF CREEK PASS 1 E	1.71		T	.04	.18	.45			T						T	T			.20	.75					.09					T	T	T
WOLF CREEK PASS 4 W	1.89			.07		.19	.86														.77											
WRAY 3 WNW	2.83					.76	.07									.02	.78	.33	.80	.02						.05						
YAMPA	1.97				.01	.83										.18	.05	.24	.36	.26	.03								.01			
YUMA	4.51			T	.04	1.17	.76										.19	.57	.47	.74	.19			.05		.11			.22			

SUPPLEMENTAL DATA

Station	Wind direction: Prevailing	Wind direction: Percent of time from prevailing	Wind speed m.p.h: Average	Wind speed m.p.h: Fastest mile	Wind speed m.p.h: Direction of fastest mile	Wind speed m.p.h: Date of fastest mile	Relative humidity averages percent: 5:00A MST	Relative humidity averages percent: 11:00A MST	Relative humidity averages percent: 5:00P MST	Relative humidity averages percent: 11:00P MST	Number of days with precipitation: Trace	.01-.09	.10-.49	.50-.99	1.00-1.99	2.00 and over	Total	Percent of possible sunshine	Average
ALAMOSA WB AIRPORT	-	-	-	-	-	-	71	24	22	-	5	3	0	0	0	0	8	-	
COLORADO SPRINGS WB AIRPORT	N	15	11.1	++35	N	5	68	33	35	60	10	2	3	1	0	0	16	-	
DENVER WB AIRPORT	SSW	18	10.3	35	NW	18	64	33	32	57	6	3	2	2	0	0	13	65	
GRAND JUNCTION WB AIRPORT	ESE	27	10.4	47	S	23	40	24	18	30	6	4	1	0	0	0	11	73	
PUEBLO WB AIRPORT	SE	10	9.3	57	N	5	74	32	29	55	7	3	3	0	0	0	13	79	

++ FASTEST OBSERVED ONE MINUTE WIND SPEED. THIS STATION IS NOT EQUIPPED WITH AUTOMATIC RECORDING WIND INSTRUMENTS.

See reference notes following Station Index.

DAILY TEMPERATURES

Station		Day Of Month 1	2	3	4	5	6	7	8	9	10	11	12	13	14	15	16	17	18	19	20	21	22	23	24	25	26	27	28	29	30	31	Average
AKRON FAA AP	MAX	65	72	73	57	49	57	65	75	70	79	68	86	84	72	70	69	61	68	46	64	80	77	82	79	73	74	80	67	73	85	85	71.1
	MIN	34	37	38	33	35	32	38	44	41	37	35	42	57	50	46	45	47	44	33	34	42	38	45	46	44	39	49	45	41	45	51	41.5
ALAMOSA W8 AP	MAX	51	62	60	57	49	60	66	65	70	75	75	79	72	75	70	68	70	66	46	63	73	74	70	65	66	71	75	70	64	72	70	66.7
	MIN	25	20	33	29	27	22	24	27	28	31	36	34	34	40	45	35	35	37	33	20	28	29	36	34	22	29	35	38	37	34	42	31.6
ALLENSPARK	MAX	48	55	54	49	40	47	53	60	61	64	63	75	72	63	60	56	62	55	40	49	66	68	68	62	60	65	67	60	62	70	70	59.5
	MIN	18	26	29	25	29	20	34	33	31	31	28	36	43	33	30	32	30	34	25	19	38	35	36	37	36	30	33	40	36	34	40	31.6
ALTENBERN	MAX	61	66	66	58	54	67	79	78	81	83	87	88	83	79	69	74	71	61	47	67	77	80	77	71	75	76	78	78	83	83	85	73.7
	MIN	22	23	32	31	36	25	28	37	34	37	34	37	43	36	38	31	39	33	30	25	27	51	41	39	26	34	34	35	33	34	38	33.6
AR8OLES	MAX	58	65	67	65	58	66	71	72	79	81	82	85	79	75	73	75	75	72	62	65	77	75	76	69	69	77	78	78	76	79	79	72.8
	MIN	34	29	36	40	33	33	33	39	39	42	42	44	38	40	40	40	39	41	33	27	33	34	33	36	30	33	41	34	40	41	45	36.8
ASPEN	MAX	59	59	59	55	48	54	65	67	70	73	73	78	76	73	68	62	65	55	45	56	70	70	63	61	63	69	65	72	72	71	70	64.7
	MIN	25	24	31	30	30	25	32	34	29	34	33	39	40	34	38	30	30	34	20	24	32	34	35	35	28	27	35	30	31	35	33	31.3
BAILEY	MAX	55	61	61	57	46	57	65	67	66	70	69	76	71	70	56	62	60	55	42	54	67	68	68	66	60	64	66	58	64	68	69	62.5
	MIN	16	20	30	23	32	26	25	26	26	29	28	32	35	27	29	32	28	29	30	13	24	24	33	29	24	26	32	35	34	36	35	28.0
BLANCA	MAX	53	61	60	59	48	59	67	67	70	74	75	80	75	75	75	70	72	68	57	62	66	77	70	68	72	73	76	70	70	78	74	68.4
	MIN	24	20	33	32	28	24	31	27	30	32	36	39	40	38	35	34	33	36	33	24	25	28	32	33	21	28	35	38	34	34	38	31.5
BONO	MAX	57	65	61	57	50	57	65	70	74	76	80	84	82	78	72	70	66	65	49	62	77	80	78	75	70	74	75	71	78	76	78	70.1
	MIN	21	23	36	30	32	27	30	38	35	36	36	37	38	37	40	35	33	33	31	28	28	34	38	42	28	34	37	41	35	34	38	33.7
BONNY DAM	MAX	55	67	72	74	56	49	58	65	78	70	74	65	78	93	76	60	69	67	78	47	65	78	86	85	84	76	77	85	70	76	82	71.5
	MIN	32	35	43	38	45	35	39	45	44	39	36	43	47	51	50	48	50	48	43	38	41	42	43	47	47	40	49	55	42	52	53	43.9
BOULDER	MAX	65	69	70	67	53	61	68	74	71	76	75	87	85	83	71	70	65	64	54	68	81	82	78	75	75	77	78	74	74	82	84	72.8
	MIN	37	38	45	45	37	35	39	46	44	44	47	53	65	47	46	44	49	44	32	38	42	54	48	56	45	54	51	50	51	47	62	46.3
BRANSON	MAX	55	65	70	65	58	50	66	70	70	70	65	80	80	73	72	68	75	73	65	65	75	80	80	78	73	75	80	70	70	78	77	70.7
	MIN	34	36	45	40	28	28	36	45	45	45	40	45	60	50	50	42	48	45	29	29	42	52	55	55	40	41	55	46	40	48	47	43.3
BUENA VISTA	MAX	54	61	60	54	48	58	66	66	70	72	76	78	78	74	70	65	68	63	54	60	72	73	71	69	64	70	72	68	67	70	73	66.6
	MIN	22	23	35	27	33	23	21	32	34	35	36	35	41	42	43	47	40	43	29	26	35	34	36	41	27	44	38	32	38	34	47	34.6
BYERS	MAX	62	70	72	69	47	56	66	72	70	71	71	84	82	71	73	69	72	75	48	64		83	83	79	73	73	79	69	77	85	84	71.6
	MIN	20	34	45	35	31	32	36	44	46	38	36	45	55	55	50	41	48	41	31	33		38	45	48	38	38	40	36	43	43	49	40.5
CANON CITY	MAX	64	70	68	67	55	61	73	75	72	75	72	85	85	82	72	71	71	75	65	71	81	84	83	78	76	78	82	76	74	82	80	74.3
	MIN	35	38	46	41	45	30	37	49	50	49	47	48	58	52	47	42	47	47	38	35	42	48	53	52	49	47	50	50	51	49	54	46.0
CEDAREDGE	MAX	62	66	64	58	54	66	74	76	77	80	82	86	83	84	80	75	70	65	54	65	77	78	76	68	70	75	73	72	79	79	79	72.5
	MIN	28	32	40	44	38	29	33	46	41	43	43	45	50	43	43	38	40	42	29	30	36	43	42	48	36	38	43	42	40	44	46	39.8
CENTER	MAX	58	62	61	57	48	63	66	71	73	78	76	82	75	77	71	68	71	66	48	64	73	74	72	67	66	70	73	71	69	75	70	68.2
	MIN	28	21	30	28	27	25	27	31	34	36	37	32	43	34	42	35	32	35	33	25	27	31	37	38	21	30	34	37	33	34	37	32.1
CHEESMAN	MAX	54	61	60	58	53	58	65	67	68	71	71	81	78	77	67	66	67	65	59	60	74	78	73	72	68	72	73	67	77	76	74	68.1
	MIN	23	24	38	27	32	29	27	34	30	32	33	33	43	34	43	33	37	34	31	21	30	33	34	33	31	29	36	39	41	35	38	32.8
CHERRY CREEK DAM	MAX	61	67	68	68	55	56	68	71	70	71	72	84	82	81	72	67	70	72	55	65	78	80	80	78	71	73	78	69	75	82	80	71.6
	MIN	28	34	41	37	32	33	34	42	38	40	38	42	50	43	50	40	45	41	32	30	38	41	44	43	38	38	42	45	48	45	47	40.0
CHEYENNE WELLS	MAX	63	70	74	71	67	56	72	76	69	74	72	79	85	85	74	73	68	81	77	66	78	90	88	87	83	78	85	83	85	84	86	76.7
	MIN	31	36	43	42	38	35	33	35	45	42	38	39	41	51	48	48	49	46	40	38	38	38	54	49	47	44	47	46	46	47	52	42.8
CIMARRON 3 SE	MAX	60	62	59	61	46	63	70	74	75	78	81	86	80	70	69	70	69	69	68	65	78	77	77	61	69	76	80	75	80	74	79	71.0
	MIN	20	23	24	26	20	29	22	32	27	29	28	29	30	29	28	29	28	32	28	19	21	25	26	29	18	22	22	40	29	28	37	26.7
CLIMAX 2 NW	MAX	37	42	42	38	36	38	45	47	50	51	55	59	52	52	43	47	47	42	30	38	52	55	53	53	44	52	53	48	54	54	53	47.2
	MIN	8	9	13	20	24	18	19	27	26	26	29	32	38	27	29	23	30	27	11	11	24	28	28	27	15	23	29	29	25	28	31	23.7
COCHETOPA CREEK	MAX	48	50	60	55	55	47	56	65	65	69	75	79	74	72	63	64	64	65	65	42	59	75	76	74	56	63	70	70	71	74	78	64.5
	MIN	17	16	34	22	30	21	20	24	25	25	26	29	26	35	25	26	29	25	24	17	18	24	24	26	17	19	28	32	26	35	33	25.1
COLL8RAN	MAX	62	65	63	56	55	66	72	75	73	81	83	84	83	78	74	67	66	67	47	65	77	78	75	72	70	76	77	73	79	76	79	71.4
	MIN	27	31	40	40	39	32	34	42	35	39	43	45	44	38	46	37	38	39	29	29	36	46	46	48	32	37	41	41	41	43	44	38.8
COLORADO NM	MAX	64	65	62	55	55	67	75	78	77	84	86	90	84	80	74	72	71	69	54	64	66	72	74	73	70	70	71	79	82	84	85	72.6
	MIN	33	38	48	42	39	35	43	35	50	55	53	62	54	51	51	44	47	44	32	35	38	41	42	59	38	41	42	42	52	53	54	44.9
COLO SPRINGS W8 AP	MAX	57	66	66	63	46	57	66	71	67	71	68	82	79	72	68	65	65	73	42	64	77	79	79	74	69	73	79	66	69	75	74	68.5
	MIN	29	31	41	37	33	32	33	38	42	44	42	42	50	50	47	44	48	40	31	31	36	42	50	44	42	40	45	45	44	43	50	40.8
CORTEZ	MAX	58	66	64	60	57	66	71	75	79	81	84	85	83	77	72	75	72	67	56	67	76	75	75	71	70	76	76	78	76	79	78	72.4
	MIN	31	31	45	45	32	33	33	39	40	41	40	43	44	40	45	45	41	42	31	27	37	38	39	46	29	35	43	39	37	41	44	38.6
CRAIG	MAX	59	63	58	55	50	59	69	70	72	74	79	84	76	68	68	67	64	44	50	58	74	76	74	68	66	71	75	68	75	76	77	67.3
	MIN	22	28	40	36	34	25	33	44	31	34	33	40	42	39	34	33	42	33	32	29	34	44	37	35	24	31	36	35	31	34	36	34.2
CRESTED 8UTTE	MAX	47	52	50	50	43	49	59	60	64	65	68	73	70	67	61	59	59	53	44	51	66	69	66	59	57	61	66	59	66	69	65	59.6
	MIN	19	20	30	28	32	21	24	29	25	29	30	31	32	29	37	26	31	34	24	20	23	26	27	29	21	23	30	33	28	30	33	27.5
DELHI	MAX	62	71	75	70	60	56	68	76	72	74	68	85	86	76	70	73	81	82	74	70	83	88	86	84	77	78	88	76	83	84	85	76.2
	MIN	35	34	55	39	33	33	35	39	40	42	41	40	54	56	54	43	55	43	40	33	44	47	48	48	42	38	50	52	39	48	48	43.5
DEL NORTE	MAX	53	61	58	56	50	61	68	67	71	74	76	80		73	69	65	70	63	45	62	70	73	73	63	68	70	75	69	68	72	66	66.3
	MIN	22	27	29	32	31	26	30	35	32	37	37	37	45	35	35	35	35	36	32	25	29	36	37	34	28	33	40	37	35	37	40	33.5
DELTA 1 E	MAX	69	70	70	65	55	70	79	82	85	87	88	94	90	85	76	80	75	72	53	71	84	85	83	69	77	81	82	75	85	86	86	77.7
	MIN	30	33	44	45	43	32	35	47	42	43	42	45	50	42	54	40	42	44	35	30	34	44	46	32	33	36	43	45	41	45	46	40.7
DENVER W8 AP	MAX	60	67	69	67	46	56	67	71	68	72	72	84	81	69	69	68	68	72	43	66	82	80	83	73	71	73	77	69	75	81	81	70.3
	MIN	32	39	45	40	33	35	39	45	43	45	44	48	57	47	50	45	48	40	33	33	43	48	48	48	43	43	48	49	50	50	53	44.0
DENVER W8 CITY	MAX	61	68	69	65	46	57	68	70	68	72	73	85	81	68	70	68	67	70	44	66	81	78	84	72	71	73	78	68	74	80	79	70.1
	MIN	36	41	49	45	33	36	43	50	48	48	49	52	63	51	51	46	52	37	33	38	48	54	54	54	49	48	52	53	52	54	58	47.6
DILLON 1 S	MAX	50	54	47	54	35	45	60	61	64	68	66	73	70	66	65	62	61	53	40	50	65	70	66	55	58	63	67	60	65	69	65	59.6
	MIN	11	13	21	20	30	23	19	23	20	21	21	22	25	20	28	24	25	27	19	16	19	22	24	21	16	17	23	33	21	23	25	21.7
DURANGO	MAX	55	65	64	55	61	68	73	78	80	83	84	83	85	79	73	76	73	68	55	68	76	76	73	66	70	77	76	79	76	79	77	72.6
	MIN	30	25	35	38	31	27	28	31	36	35	36	36	36	32	40	38	33	32	31	22	26	28	29	29	22	31	38	33	35	36	38	32.2
EADS	MAX	64	70	76	72	56	60	69	76	76	76	72	80	92	82	73	70	80	82	75	68	80	87	87	85	81	80	86	81	72	83	85	76.6
	MIN	30	36	45	40	40	36	34	42	46	43	41	38	45	54	52	48	49	48	41	36	37	44	45	46	45	43	49	51	42	50	50	43.4
EAGLE FAA AP	MAX	57	65	59	56	46	60	68	70	74	77	78	83	80	75	67	66	65	55	44	62	77	79	75	64	70	75	75	71	79	78	80	68.7
	MIN	19	20	32	28	30	25	29	33	31	31	31	32	34	30	41	33	37	33	30	29	25	31	34	30	23	24	30	38	29	31	36	30.3
EDGEWATER	MAX	67	70	69	64	56	58	75	73	71	75	76	88	86	85	71	70	68	72	54	67	83	80	83	76	72	77	80	75	79	85	83	73.8
	MIN	30	35	46	42	33	34	38	44	42	44	43	44	58	48	50	43	49	45	33	32	37	43	48	59	43	40	46	48	50	45	53	43.4

See Reference Notes Following Station Index

DAILY TEMPERATURES

Station		Day Of Month 1	2	3	4	5	6	7	8	9	10	11	12	13	14	15	16	17	18	19	20	21	22	23	24	25	26	27	28	29	30	31	Average
ELBERT 8 SW	MAX																																
	MIN																																
ESTES PARK	MAX	52	57	58	55	48	54	58	66	64	65	67	79	79	74	63	59	62	62	53	54	70	70	73	68	62	63	68	62	63	72	74	63.7
	MIN	18	25	30	29	32	27	36	32	29	32	32	33	42	36	33	29	36	39	29	27	48	30	36	35	35	33	31	45	42	32	36	33.2
EVERSOLL RANCH	MAX		77	83	80	74	64	78	84	79	80	72	84	98	87	75	81	79	90	81	73	91	96	95	94	87	87	94	82	82	84	89	83.3
	MIN	32		54	40	42	40	36	38	47	44	44	39	49	53	58	48	55	59	50	46	38	49	50	53	52	45	47	53	48	54	58	47.4
FLAGLER 2 NW	MAX	63	69	72	65	51	55	64	71	70	71	69	80	83	80	68	66	62	75	61	61	77	84	84	83	79	74	82	76	75	83	83	72.1
	MIN	29	33	42	35	34	31	34	41	40	40	34	40	48	48	55	46	47	40	32	34	36	41	42	44	37	38	42	48	38	47	50	40.2
FORDER 8 S	MAX	67	70	75	71	60	60	70	75	72	75	70	82	89	76	72	69	66	81	70	67	80	85	86	83	80	77	83	75	75	84	85	75.2
	MIN	27	32	44	42	38	36	36	40	42	43	42	37	45	52	50	47	51	43	39	32	35	39	42	44	40	40	49	52	45	45	47	41.8
FORT COLLINS	MAX	61	67	66	65	51	57	66	73	69	75	71	83	84	76	73	66	67	63	47	63	77	82	80	75	72	74	78	73	74	83	81	70.7
	MIN	26	30	41	34	34	34	37	44	38	39	39	40	47	46	46	41	46	43	35	31	36	40	45	46	37	40	44	48	48	44	45	40.1
FORT LEWIS	MAX	51	57	56	44	50	60	63	65	70	74	73	76	73		61	67	65	61	48	59	67	67	67	62	60	69	69	71	67	70	70	63.7
	MIN	28	27	33	36	25	28	29	34	37	37	38	42	32	35	38	33	34	29	26	19	32	28	30	31	23	31	38	28	33	34	40	31.9
FORT LUPTON	MAX	64	70	70	68	55	69	69	75	72	74	76	86	83	80	74	70	67	66	56	66	82	81	83	79	74	74	81	73	77	84	82	73.5
	MIN	30	35	43	38	32	37	38	45	43	44	44	44	53	45	46	43	50	43	34	33	39	44	49	46	40	41	45	52	51	46	50	42.7
FORT MORGAN	MAX	55	66	71	73	66	46	61	69	77	71	76	71	87	85	73	74	72	69	66	48	67	80	85	84	80	76	77	81	70	78	85	72.2
	MIN	31	34	43	37	41	32	34	49	42	42	39	41	52	51	51	48	50	45	36	34	37	45	50	48	45	42	49	50	44	46	51	43.2
FRASER	MAX	46	54	48	49	38	43	54	58	64	62	70	73	70	66	60	58	55	47	34	49	65	66	67	57	56	64	64	61	66	67	67	58.0
	MIN	12	13	19	18	29	19	23	24	21	24	20	20	23	20	25	22	31	29	24	23	20	20	24	22	18	18	22	34	21	21	28	22.2
FRUITA 2 N	MAX	68	71	72	66	62	72	79	82	85	88	91	93	88	83	78	75	78	68	56	70	84	86	81	76	77	82	83	80	87	86	90	78.6
	MIN	27	29	42	45	45	30	34	44	38	43	41	41	49	43	55	43	47	40	37	35	37	53	56	46	30	40	44	43	45	44	47	41.7
GATEWAY 1 SW	MAX	68	71	70	66	60	72	79		84	87	89	93	88	86	84	70	75	71	61	74	81	82	81	76	76	83	79	81	86	83	88	78.1
	MIN	31	36	45	45	39	35	39		43	46	46	50	59	43	50	45	47	51	34	36	41	57	54	52	35	39	47	41	42	53	49	44.3
GEORGETOWN	MAX	50	57	51	53	38	48	60	61	64	68	75	75	71	63	62	63	63	57	49	52	70	72	70	58	60	68	65	65	67	71	72	61.9
	MIN	24	29	31	28	32	23	33	36	37	36	43	40	42	35	43	38	32	35	26	22	34	38	40	38	33	34	39	38	34	41	42	34.7
GLENWOOD SPRINGS 1 N	MAX	61	65	65	61	55	73	73	74	77	79	84	86	81	76	70	68	66	55	44	67	81	79	79	72	70	77	78	75	82	80	82	72.1
	MIN	41	29	39	39	41	33	35	52	39	42	44	44	46	39	57	40	42	38	32	35	33	60	43	53	33	35	40	39	48	41	45	41.2
GORE PASS RANCH	MAX	53	56	56	53	43	53	63	65	66	70	73	80			70	61	57	50	40	55	70	73	69	66	62	67	68	64	67			61.9
	MIN	14	16	32	22	32	22	25	23	25	27	26	26			26	27	33	30	26	22	23	26	28	26	20	23	27	33	24			25.3
GRAND JUNCTION W8 AP	MAX	64	68	68	58	57	68	76	78	82	86	86	92	87	81	70	71	68	65	51	67	82	83	79	72	74	79	80	76	83	83	86	74.8
	MIN	35	38	49	44	42	37	43	50	49	51	51	55	59	51	53	47	50	43	34	35	48	58	58	49	41	47	53	52	51	57	56	47.9
GRAND LAKE 1 WNW	MAX	50	54	52	52	44	48	59	63	65	65	70	76	75	66	61	58	57	48	36	49	66	68	68	64	59	66	65	59	63	67	69	60.1
	MIN	14	16	25	22	31	17	32	26	25	26	24	25	25	23	28	28	29	28	24	23	21	24	26	25	25	21	25	35	25	28	28	25.0
GRAND LAKE 6 SSW	MAX	45	52	50	50	44	49	55	60	62	66	68	73	74	66	63	60	55	49	37	49	66	66	64	63	56	60	63	55	62	64	68	58.5
	MIN	16	18	30	28	32	21	33	29	27	30	28	29	30	28	32	30	33	32	25	22	25	28	31	29	28	25	28	34	28	29	32	28.1
GREAT SAND DUNES NM	MAX	51	58	57	52	48	58	65	63	68	70	71	78	74	73	72	68	69	65	52	59	71	71	70	66	64	70	72	65	68	73	70	65.5
	MIN	28	26	34	33	32	24	33	36	32	38	45	42	41	41	43	36	38	41	30	24	30	39	37	39	29	34	42	41	39	41	46	35.9
GREELEY	MAX	52	64	69	68	65	45	61	68	76	77	78	74	82	86	73	75	71	67	67	53	68	81	83	83	85	75	76	81	74	80	84	72.5
	MIN	29	31	42	36	37	34	37	45	40	39	37	41	48	49	47	43	51	47	38	32	37	45	50	46	40	42	45	49	47	45	51	41.9
GREEN MOUNTAIN DAM	MAX	51	59	58	55	46	54	63	65	67	70	76	79	79	75	67	63	59	58	39	55	72	74	71	69	62	69	70	66	72	73	72	64.8
	MIN	24	27	29	28	31	26	31	37	33	33	32	34	40	31	37	32	36	32	29	26	31	37	38	37	30	32	32	36	31	34	38	32.4
GREYSTONE	MAX	60	61	70	58	61	68	64	70	72	72	78	82	74	68	70	68	60	65	47	54	51	75	69	72	75	76	70	71	76	77	77	68.1
	MIN	29	29	33	29	26	24	28	34	33	44	45	48	48	34	35	39	30	29	26	29	30	31	44	34	35	38	34	35	40	41	40	34.6
GROVER 10 W	MAX	62	68	70	66	54	60	67	74	70	72	74	85	85	75	71	64	65	60	50	66	76	81	81	74	71	75	77	67	73	82	83	70.9
	MIN	26	32	35	31	32	31	35	40	40	40	37	43	50	48	45	40	48	44	36	32	37	35	46	47	38	39	46	47	44	42	47	39.8
GUNNISON	MAX	54	62	57	55	54	57	69	68	70	73	77	81	75	74	66	66	70	63	43	62	75	77	72	66	66	72	74	70	76	77	68	67.4
	MIN	15	15	33	31	25	20	21	19	25	25	26	27	29	25	38	26	29	27	26	18	17	18	26	25	18	21	29	35	27	34	34	25.3
HAYDEN	MAX	58	60	69	55	51	61	72	79	72	74	78	85	78	69	63	66	60	48	50	61	75	78	75	72	67	71	74	68	75	78	78	68.4
	MIN	18	18	19	30	35	23	25	40	30	31	35	39	36	32	34	32	39	33	31	25	30	41	37	39	29	27	35	34	34	37	35	31.7
HERMIT 7 ESE	MAX	49	55	51	51	44	52	62	62	65	67	71	73	71	67	61	59	61	55	39	58	63	65	61	55	60	66	65	64	64	68	65	60.3
	MIN	23	13	25	23	26	22	19	25	22	25	24	25	28	22	32	25	25	27	23	13	20	22	23	26	16	22	26	26	23	28	30	23.5
HOLLY	MAX	55	67	69	80	75	64	66	76	78	74	74	78	82	96	81	74	76	72	73	70	86	86	93	93	91	83	86	92	72	78	84	78.2
	MIN	32	35	43	49	48	26	26	39	42	44	44	39	46	45	56	47	55	50	40	37	40	46	50	46	49	48	52	50	42	46	54	44.1
HOLYOKE	MAX	70	76	75	60	52	59	67	79	74	75	70	86	89	77	72	72	65	72	54	68	82	82	86	82	77	77	84	69	72	86	89	74.1
	MIN	32	35	36	36	35	32	33	35	37	37	35	41	44	48	44	47	49	50	39	38	47	42	48	47	48	43	44	52	41	45	52	41.7
HOT SULPHUR SPR 2 SW	MAX	52	58	55	52	43	52	62	64	70	71	74	78	72	70	63	62	57	47	37	55	71	73	70	60	60	67	69	69	70	71	72	62.8
	MIN	16	20	27	30	32	25	28	34	30	31	28	31	32	27	32	30	36	32	28	26	29	33	33	30	23	24	26	28	27	28	31	28.6
IDAHO SPRINGS	MAX	55	63	60	55	45	57	63	67	68	68	65	80	77	66	64	60	64	64	48	56	74	75		66	67	67	72	67	64	75	76	64.9
	MIN	17	28	30	25	29	24	35	28	28	30	29	33	40	32	36	32	31	29	26	18	32	32		30	28	27	34	35	39	33	37	30.2
IGNACIO 1 N	MAX	57	63	63	62	58	66	69	70	76	79	81	81	77	75	70	74	74	69	58	65	68	76	75	67	69	76	76	79	78	79	77	71.2
	MIN	29	23	35	37	31	29	28	32	32	36	37	37	36	32	36	35	35	36	30	21	27	32	32	32	25	28	35	32	34	35	38	32.2
JOHN MARTIN DAM	MAX	65	72	79	78	66	61	70	78	76	75	76	83	89	83	77	76	75	86	79	68	84	89	90	89	85	81	88	88	75	83	87	79.1
	MIN	35	40	48	45	43	40	36	44	48	44	46	42	46	55	55	51	55	49	47	41	41	43	48	52	49	44	52	52	45	54	54	46.6
JULESBURG	MAX			85				66	80	78	74	78	84	90	88	78	72	71	69	55	68	82	81	85	89	77	76	81	75	73	85	87	78.0
	MIN	29	34	40	38	35	33	35	41	43	36	35	42	47	49	50	49	52	49	40	36	38	46	54	55	51	41	48	53	41	43	51	43.0
KASSLER	MAX	62	68	71	64	55	57	70	73	69	73	75	86	83	70	70	66	72	74	51	69	82	78	84	78	70	79	79	71	72	85	79	72.1
	MIN	29	39	42	40	31	33	37	49	41	44	40	50	56	46	48	47	44	41	32	34	47	51	51	48	44	44	45	45	44	55	53	43.5
KAUFFMAN 4 SSE	MAX	64	69	69	64	52	58	66	73	70	73	70	85	86	70	72	67	65	63	48	67	76	79	78	77	73	74	77	66	71	82	85	70.6
	MIN	29	30	36	28	34	30	35	44	36	31	28	32	49	49	38	40	43	41	36	32	38	36	46	49	40	36	40	47	36	36	44	37.7
KIT CARSON	MAX	65	74	78	68	53	58	70	77	70	78	69	80	91	78	71	72	64	85	63	71	82	87	88	87	80	84	86	77	76	83	86	75.8
	MIN	28	33	45	38	39	36	32	37	43	41	40	33	43	52	49	48	50	44	41	35	33	39	48	42	46	44	50	51	40	46	49	41.8
LA JUNTA FAA AP	MAX	67	72	77	72	59	62	73	81	74	78	72	85	89	78	72	75	81	86	61	70	85	90	90	87	81	82	88	76	80	89	90	78.1
	MIN	35	38	50	45	40	39	37	46	46	46	46	43	51	58	53	48	54	50	40	38	41	48	54	55	46	46	52	51	48	53	54	46.8
LAKE CITY	MAX	52	57	56	52	48	55	62	66	66	70	72	76	70	69	62	60	62	65	48	58	62	68	65	58	62	69	69	65	69	70	66	62.9
	MIN	21	22	31	29	29	25	26	34	30	30	35	36	37	34	38	30	31	32	20	18	30	32	33	26	21	29	31	29	31	36	39	29.8
LAMAR	MAX	68	74	80	73	64	64	73	83	77	77	72	84	93	81	74	79	72	88	65	71	85	93	91	89	84	84	91	77	73	85	90	79.2
	MIN	31	35	47	42	41	40	33	45	45	43	43	40	45	48	55	49	55	51	43	40	37	41	51	45	47	42	53	49	44	56	55	44.9

See Reference Notes Following Station Index

Station		Day Of Month 1	2	3	4	5	6	7	8	9	10	11	12	13	14	15	16	17	18	19	20	21	22	23	24	25	26	27	28	29	30	31	Average
LAS ANIMAS 1 N	MAX	68	77	79	76	70	62	72	80	75	77	74	86	93	83	75	77	79	87	78	71	87	91	91	89	82	84	89	77	81	89	91	80.3
	MIN	30	33	45	39	43	38	35	42	41	42	41	39	45	50	55	48	52	54	45	35	39	40	42	43	44	42	49	50	41	49	50	43.3
LEADVILLE	MAX	44	47	45	46	37	43	52	55	59	62	64	70	64	60	56	56	63	50	32	48	62	66	60	50	52	61	62	58	63	65	63	55.3
	MIN	16	18	24	23	22	19	27	29	30	31	32	34	40	31	33	27	31	28	19	18	28	31	32	29	23	27	32	31	30	29	33	27.6
LIMON 8 SSW	MAX	61	67	68	68	40	55	64	74	70	73	71	81	83	74	65	65	59	75	47	61	78	82	82	80	74	75	80	71	72	80	82	70.2
	MIN	28	32	36	29	29	29	29	34	37	35	31	35	49	44	44	41	44	42	28	30	35	35	36	45	36	34	39	45	37	37	40	36.3
LIMON	MAX	59	66	68	67	47	52	65	72	68	70	69	81	82	71	66	67	58	74	79	61	75	81	82	78	70	72	79	67	70	79	80	70.2
	MIN	29	31	37	33	32	32	38	42	42	40	37	37	47	48	49	44	48	43	33	32	34	37	42	43	40	38	41	58	42	40	46	39.8
LITTLE HILLS	MAX	58	65	59	56	49	62	72	72	73	76	80	84	80	71	68	65	65	60	52	62	74	75	73	67	68	72	75	70	76	78	79	68.9
	MIN	17	21	37	31	36	24	26	42	27	31	29	34	46	30	32	30	38	34	30	26	29	44	36	39	22	26	33	33	28	32	36	31.6
LONGMONT 2 ESE	MAX	50	63	69	72	66	43	58	69	73	70	76	74	85	85	71	75	69	67	62	46	69	77	81	78	74	75	73	80	73	77	83	70.4
	MIN	29	30	41	36	37	36	37	44	42	44	39	44	49	42	44	43	49	41	37	33	37	40	48	44	36	37	42	50	46	44	46	40.9
MANASSA	MAX	53	62	60	58	53	62	69	70	73	75	75	80	78	75	70	70	71	68	52	66	72	72	71	69	69	74	74	72	65	74	72	68.5
	MIN	28	20	30	29	30	20	23	28	26	29	31	43	42	38	42	32	37	40	34	20	28	32	38	39	21	25	37	33	34	40	42	32.0
MARVINE	MAX	45	60	56	53	52	56	64	62	67	73	77	80	75	59	58	56	61	47	46	56	67	70	71	61	62	67	72	65	72	73	72	63.1
	MIN	20	18	24	31	32	23	27	24	26	27	40	36	34	30	33	31	34	31	26	22	21	33	32	37	19	38	32	31	31	30	31	29.2
MAYBELL	MAX	60	66	63	59	50	62	71	73	75	78	81	86	80	74	72	73	68	62	55	64	78	79	76	70	70	73	77	72	79	72	82	71.0
	MIN	20	21	39	31	37	23	25	42	29	32	28	34	49	33	31	30	43	32	31	25	29	39	37	43	22	29	34	31	28	32	36	32.1
MEEKER	MAX	60	64	60	58	47	62	71	72	76	77	81	86	82	73	67	65	60	53	49	60	73	76	73	67	68	73	77	70	78	79	79	68.9
	MIN	20	24	41	32	38	24	30	42	34	37	35	39	51	32	35	32	37	36	30	20	33	34	35	39	27	32	36	35	34	36	40	33.9
MESA VERDE NP	MAX	54	65	60	58	49	63	69	73	76	79	82	83	80	78	70	73	73	65	54	65	75	75	73	63	67	75	77	77	75	75	76	70.2
	MIN	30	33	42	38	30	35	37	44	46	46	50	51	52	45	42	46	43	42	26	29	43	41	42	40	34	44	49	44	45	44	49	41.4
MONTE VISTA	MAX	53	62	62	51	52	61	65	65	70	76	75	78	75	74	72	68	70	67	48	62	73	75	70	68	65	70	74	70	69	71	70	67.1
	MIN	23	18	26	26	26	20	24	27	29	29	34	33	42	34	39	34	29	34	34	17	24	24	33	36	20	30	31	34	35	33	36	29.5
MONTROSE NO 2	MAX	57	62	68	67	56	52	60	74	75	79	81	85	89	85	82	69	67	74	70	51	69	80	82	78	65	72	74	79	75	82	80	72.2
	MIN	29	31	43	44	37	33	35	45	43	44	43	46	54	44	51	37	37	47	30	27	35	43	44	49	34	38	45	43	40	45	49	40.8
MONUMENT 2 WSW	MAX	57	61	65	58	51	52	65	70	68	71	73	83	80	70	63	64	63	69	55	60	74	78	77	73	70	68	77	70	65	78	76	67.9
	MIN	24	29	31	32	30	26	29	33	36	39	35	37	46	46	39	38	40	37	30	28	35	34	50	44	40	37	43	42	37	40	44	36.5
NORTHDALE	MAX	58	62	63	61	55	63	60	72	76	78	82	84	86	76	72	68	72	70	58	62	68	72	72	72	69	76	76	74	76	77	72	70.4
	MIN	25	20	35	38	32	29	25	35	33	33	35	34	44	30	39	30	34	34	20	18	32	34	37	44	20	28	32	34	30	32	40	31.8
NORTH LAKE	MAX	49	57	58	51	50	43	63	55	64	62	65	75	65	70	66	61	68	64	47	60	68	68	68	63	64	67	70	61	61	68	70	62.0
	MIN	19	21	30	33	31	23	25	25	33	32	37	31	38	38	37	35	28	38	29	22	30	44	36	38	35	34	32	36	32	32	37	32.0
NORWOOD	MAX	59	64	62	52	48	61	71	72	72	76	80	82	76	75	67	65	68	65	48	63	67	75	72	67	71	68	78	72	76	72	77	68.4
	MIN	23	34	33	40	31	28	40	39	40	41	39	42	44	40	45	36	35	45	27	25	34	35	36	27	32	41	41	32	38	42	42	36.4
OURAY	MAX	50	59	54	52	41	56	66	64	70	71	74	80	73	73	64	64	66	60	44	60	70	70	67	62	65	70	72	67	72	72	67	64.4
	MIN	27	29	35	36	33	33	32	39	37	46	40	44	47	41	43	36	40	41	25	24	36	40	38	39	31	34	43	40	37	42	44	37.2
PAGOSA SPRINGS	MAX	52	60	59	53	49	60	66	68	73	76	78	80	76	72	67	70	69	68	46	61	70	70	69	66	64	72	74	73	68	73	70	66.8
	MIN	28	20	28	29	31	26	26	21	27	31	32	32	33	26	38	30	31	31	30	19	23	30	26	26	21	25	32	30	25	32	37	28.3
PALISADE 1 S	MAX	67	71	68	60	58	70	78	80	85	86	88	92	92	85	70	75	71	68	54	70	83	83	80	78	77	82	81	79	85	85	86	77.0
	MIN	37	39	47	48	44	40	45	53	51	53	54	57	52	55	57	46	51	49	35	37	44	59	61	57	44	49	53	52	51	52	57	49.3
PAONIA	MAX	62	68	63	59	58	64	74	78	79	82	84	88	83	80	72	72	71	66	62	68	77	79	77	73	72	77	78	74	80	82	78	73.5
	MIN	30	32	39	43	36	32	34	42	41	45	42	42	43	44	48	40	40	37	33	33	37	33	34	45	35	39	44	44	43	45	48	39.5
PARADOX	MAX	65	63	68	69	57	71	77	81	84	85	91	92	85	84	74	74	75	71	62	74	80	81	77	74	77	84	80	82	86	81	86	77.1
	MIN	27	29	40	45	40	33	34	43	39	40	39	43	50	43	53	43	41	40	34	28	30	47	44	48	30	36	41	45	37	43	45	39.7
PARKER 9 E	MAX	59	65	67	70	50	54	66	70	66	70	70	81	78	72	69	64	67	70	46	63	73	77	77	71	70	70	76	67	72	80	80	68.7
	MIN	24	31	38	34	30	29	34	42	32	38	30	41	49	31	46	40	44	37	30	26	36	44	39	40	37	34	37	42	43	42	45	36.9
PUEBLO WB AP	MAX	68	72	73	70	53	62	71	78	73	76	72	85	85	76	71	73	78	82	50	71	86	87	88	84	78	80	84	70	77	85	84	75.5
	MIN	32	35	49	42	38	36	35	41	43	45	45	42	48	59	47	47	52	48	39	33	38	44	46	47	46	43	46	51	50	45	50	43.9
RANGELY	MAX	64	68	67	62	54	67	76	76	79	83	85	90	82	75	73	74	73	64	55	68	80	81	80	77	72	78	78	74	81	80	81	74.1
	MIN	27	33	34	42	41	33	37	46	43	39	41	43	47	46	40	46	51	39	30	38	34	39	41	39	34	36	42	37	40	42	40	39.4
RED FEATHER LAKES 6 SE	MAX	52	54	55	55	38	54	58	65	64	68	69	78	76	68	62	58	63	55	40	56	73	73	70	65	63	68	61	66	66	72	73	62.5
	MIN	22	27	29	26	33	20	27	29	31	30	29	35	40	37	30	28	33	32	27	22	36	34	34	34	38	33	31	39	36	31	42	31.5
RICO	MAX	37	53	50	41	46	51	64	64	67	72	71	76	72	68	55	59	62	55	39	60	64	68	66	58	65	64	66	69	66	70	68	60.8
	MIN	21	18	30	30	21	25	23	29	27	29	29	30	32	27	35	28	28	30	22	17	24	25	26	32	28	30	30	29	26	29	32	27.2
RIFLE 2 ENE	MAX	62	67	66	63	55	67	73	76	78	81	84	86	82	79	74	69	66	61	48	64	78	79	78	74	71	77	77	74	80	77	80	72.5
	MIN	22	23	33	32	39	26	30	36	32	33	32	37	36	35	40	34	37	35	31	29	29	34	35	46	27	31	33	44	33	34	38	33.4
ROCKY FORD 2 ESE	MAX	66	73	78	76	66	63	74	81	76	78	74	87	88	84	77	77	83	86	75	71	87	91	90	87	82	82	88	82	80	88	89	80.0
	MIN	32	34	50	40	40	37	34	45	42	42	43	37	48	57	50	45	52	49	42	36	36	42	46	46	43	41	48	54	44	46	47	43.5
ROGGEN 2 S	MAX	66	71	75	67	55	59	69	76	75	76	75	88	85	83	75	73	72	66	51	64	80	84	84	82	74	77	82	77	80	87	87	74.7
	MIN	30	34	40	35	32	34	36	46	40	39	38	40	51	41	42	44	51	45	36	33	36	44	45	44	36	38	43	50	44	43	47	40.5
RUSH 2 NNE	MAX	68	70	72	67	46	60	65	70	67	71	68	82	83	77	70	66	63	71	62	67	77	81	83	78	73	78	79	63	71	81	80	71.3
	MIN	25	31	37	36	32	30	33	35	40	38	38	36	48	46	45	43	44	42	37	29	34	39	43	43	37	37	41	41	45	41	44	38.4
RUXTON PARK	MAX	44	51	52	50	42	43	56	58	55	58	60	69	70	62	57	53	58	60	45	53	66	65	67	61	59	58	65	57	56	65	64	57.4
	MIN	19	20	31	25	30	15	25	31	30	33	30	33	44	30	37	29	33	34	26	15	23	33	32	35	36	28	33	30	32	33	36	29.7
SAGUACHE	MAX	56	61	60	57	46	61	69	68	72	75	79	81	76	77	71	68	73	66	48	62	74	74	72	65	67	74	71	73	70	81	80	68.6
	MIN	29	22	34	29	33	30	30	34	33	38	37	37	39	31	40	36	37	29	33	25	28	33	33	29	26	34	35	41	42	34	40	33.3
SALIDA	MAX	59	64	61	60	53	62	70	70	75	77	75	82	81	77	74	72	74	68	53	65	76	77	75	73	68	75	75	76	72	77	74	70.6
	MIN	24	24	39	30	36	26	28	33	32	35	36	36	40	34	44	35	41	41	35	27	33	38	34	34	27	30	37	36	44	36	44	34.5
SEDGWICK 5 S	MAX	65	70	70	60	50	55	63	63	70	71	70	83	87	79	70	67	62	61	53	65	78	79	82	80	78	73	80	63	78	80	84	70.6
	MIN	37	37	40	38	34	30	35	37	42	41	37	37	46	47	44	47	51	48	36	35	45	46	51	48	48	43	43	43	45	46	62	42.5
SILVERTON	MAX	45	50	45	48	45	50	68	64	67	65	68	72	71	65	63	58	60	62	65	55	62	63	58	60	63	65	66	70	68	67	70	61.2
	MIN	15	11	20	27	22	25	22	23	25	28	27	26	30	26	25	28	25	30	21	14	21	25	25	26	25	27	30	35	30	32	35	25.2
SPICER	MAX					41	49	59	60	62	65	68	74	72	65	56	56	55	48	42	50	66	72	72	55	56	62	66	60	65	68	68	60.4
	MIN					27	20	32	31	28	31	27	30	36	22	26	31	33	24	26	21	29	38	35	30	26	25	29	30	26	35	33	28.9
SPRINGFIELD 7 WSW	MAX	62	70	74	71	69	57	69	76	71	73	70	81	88	78	73	73	77	83	79	65	83	86	86	86	80	80	86	82	74	80	85	76.4
	MIN	30	35	44	41	39	35	34	40	45	42	41	34	52	56	53	45	50	49	41	36	39	47	46	49	43	35	47	52	45	52	52	43.5
SPRINGFIELD 8 S	MAX		72	77	72	70	67	72					82	90	79	72	74	78	85	70	74	84	89	89	86	79	82	88	87				79.0
	MIN			45	43	40	36	35	35			41	36	42	46	52	46	51	50	45	37	38	46	51	51	44	44	59	45				44.1

See Reference Notes Following Station Index

Continued

DAILY TEMPERATURES

Station		Day Of Month 1	2	3	4	5	6	7	8	9	10	11	12	13	14	15	16	17	18	19	20	21	22	23	24	25	26	27	28	29	30	31	Average
STATE TURKEY EXP FARM	MAX	59	62		61		64		69	76	79	80	81	75	71	75		71	65	50	72			72	67	68			76	75		78	70.3
	MIN	32	21			30	26		25	28	33	31	33	33	31	30		30	30	31	20			27	30	21			24	30		32	28.5
STEAMBOAT SPRINGS	MAX	56	61	55	56	43	56	67	67	68	73	76	82	76	68	62	62	58	50	38	56	71	75	72	62	64	68	71	65	73	73	74	64.5
	MIN	17	20	34	27	32	25	29	35	27	31	29	31	32	27	29	28	36	33	31	27	25	32	32	32	23	25	29	36	27	29	30	29.0
STERLING	MAX	57	69	74	72	57	42	57	65	75	70	75	71	87	88	72	75	70	67	69	51	68	80	82	82	78	75	75	80	66	72	86	71.2
	MIN	30	34	42	35	40	34	38	48	41	37	34	38	49	50	53	44	52	47	39	35	37	43	51	49	47	41	48	51	42	47	49	42.7
STRATTON 3 NE	MAX	65	71	73	62	51	56	65	76	70	71	68	81	88	78	61	67	63	78	58	63	79	88	86	84	75	84	83	76	75	83	84	73.0
	MIN	32	37	35	38	36	33	35	41	43	39	34	34	50	46	48	46	44	43	38	35	39	40	45	45	43	40	44	48	39	48	49	40.9
SUGAR LOAF RESERVOIR	MAX	40	48	42	42	38	43	49	55	55	58	61	66	60	58	55	54	55	48	33	46	58	63	59	53	53	60	60	55	60	64	59	53.2
	MIN	13	14	24	20	27	17	24	24	22	25	24	25	27	24	32	27	27	29	21	20	24	26	26	27	22	24	29	32	28	27	32	24.6
TACONY 7 SE	MAX	65	70	73	70	58	58	68	75	70	73	69	82	86	75	67	71	71	82	80	68	83	85	85	81	77	78	85	75	76	84	85	75.0
	MIN	28	32	44	40	32	32	35	42	41	44	42	38	50	54	49	46	50	48	38	33	35	39	44	44	40	41	44	52	43	40	48	41.5
TAYLOR PARK	MAX	45	50	45	44	40	49	57	59	62	65	66	70	66	65	55	58	58	52	37	52	64	65	61	54	55	64	62	58	64	64	62	57.0
	MIN	13	14	27	22	26	18	20	19	24	25	24	25	28	25	33	29	31	29	24	17	22	26	26	26	23	23	29	30	27	27	28	24.5
TELLURIDE	MAX	52	54	54	50	39	57	65	65	65	70	74	77	70	71	56	59	63	51	41	60	72	70	67	54	61	65	69	67	68	68	68	62.0
	MIN	21	20	31	32	26	26	23	30	28	31	31	31	35	30	30	29	33	34	22	18	29	30	30	34	20	29	30	30	26	29	31	28.4
TRINIDAD	MAX	54	68	68	66	58	55	69	74	70	72	71	82	80	73	69	70	79	79	72	68	81	83	81	79	74	76	78	76	70	78	76	72.5
	MIN	36	32	50	44	35	32	36	43	40	43	44	45	49	54	49	45	46	31	38	32	42	48	52	61	40	40	62	47	43	49	49	43.8
TRINIDAD FAA AP	MAX	57	69	70	66	59	58	72	76	74	77	73	85	81	77	70	72	80	77	56	70	83	83	82	78	78	78	81	69	72	82	81	73.7
	MIN	36	33	46	39	35	33	40	47	45	46	42	50	56	55	46	40	46	47	34	31	38	44	48	46	42	41	53	42	42	50	49	43.3
TWO BUTTES 1 NW	MAX	63	71	76	72	66	59	70	77	71	73	70	81	91	79	70	76	73	86	66	66	82	92	88	86	79	81	89	81	76	82	87	76.7
	MIN	31	36	44	41	43	37	46	41	46	43	39	36	46	44	54	44	51	47	44	39	37	46	52	50	41	45	47	53	42	54	54	44.3
VALLECITO DAM	MAX	52	57	57	53	49	60	65	63	70	73	76	80	75	70	65	67	67	62	47	58	68	68	67	63	63	71	71	71	67	71	69	65.0
	MIN	28	25	32	32	30	27	26	30	33	36	35	36	39	34	38	33	35	34	28	22	28	31	31	33	24	32	38	33	35	34	38	31.9
WAGON WHEEL GAP 3 N	MAX	46	52	56	51	52	48	60	64	65	68	71	72	76	70	69	63	59	64	60	58	59	65	67	63	56	62	69	69	66	67	69	62.5
	MIN	24	15	24	28	24	19	33	23	21	25	25	26	28	23	30	25	23	26	20	17	20	22	20	25	17	21	25	25	23	27	29	23.6
WALDEN	MAX	49	56	50	54	40	53	52	61	65	67	76	76	70	65	59	60	53	48	37	50	68	71	68	65	58	65	66	63	68	70	71	60.5
	MIN	12	19	24	21	27	19	33	30	25	24	25	25	32	26	24	25	33	28	24	19	29	34	31	29	23	26	30	34	26	29	32	26.4
WALSENBURG POWER PLANT	MAX	58	68	68	67	54	57	70	73	72	73	72	84	81	74	72	72	79	75	68	71	80	83	79	76	74	76	84	74	74	80	79	73.1
	MIN	30	35	44	39	32	32	32	36	41	42	40	39	53	46	43	40	40	44	35	32	46	48	45	53	43	39	38	45	39	43	52	40.8
WATEROALE	MAX	61	67	68	55	48	60	67	72	70	73	73	84	83	72	74	66	66	65	45	57	73	81	80	74	71	73	78	75	79	80	82	70.1
	MIN	27	30	35	34	35	33	38	40	37	37	36	39	49	38	41	35	35	39	33	28	35	39	42	43	32	40	41	44	45	38	44	37.5
WESTCLIFFE	MAX	54	60	58	53	43	54	64	67	69	72	71	80	74	72	67	67	71	66									74	67	69	74	72	66.0
	MIN	22	20	34	25	29	11	23	29	27	30	31	30	41	42	33	32	38	43	31	18	29	38	34	35	21	21	32	30	34	33	32	29.9
WETMORE 2 S	MAX	60	66	67	58	50	58	69	71	69	72	70	83	77	75	70	69	69	76	58	68	78	80	79	75	72	75	80	70	75	79	76	70.8
	MIN	30	33	33	36	34	28	34	39	44	43	39	43	50	48	43	40	43	42	33	22	39	41	44	41	40	42	44	43	45	43	47	39.5
WOLF CREEK PASS 1 E	MAX	39	43	41	38	38	47	52	51	68	62	64	69	60	59	57	57	53	47	35	43	54	55	53	47	50	57	58	59	54	60	55	52.4
	MIN	12	12	27	25	20	15	20	25	26	29	31	31	33	32	29	27	33	27	17	9	24	35	31	26	20	25	31	30	29	29	32	25.5
WRAY 3 WNW	MAX	68	75	75	63	55	59	66	79	76	75	72	81	92	88	74	70	68	73	57	68	80	83	85	85	83	77	84	73	73	85	86	75.1
	MIN	32	35	42	36	38	35	38	42	45	38	35	42	47	52	47	50	52	48	40	37	37	40	53	47	49	41	43	53	44	47	51	43.1
YUMA	MAX	55	67	73	74	55	50	56	68	76	70	74	70	84	85	74	70	70	71	70	47	65	79	83	85	80	81	75	82	67	74	85	71.5
	MIN	32	34	40	37	40	32	31	44	42	38	35	33	49	54	48	41	43	48	38	35	41	41	48	49	47	44	47	50	40	45	51	41.8

DAILY SOIL TEMPERATURES

Depth in Soil ø		Day Of Month 1	2	3	4	5	6	7	8	9	10	11	12	13	14	15	16	17	18	19	20	21	22	23	24	25	26	27	28	29	30	31	Average
														FORT COLLINS																			
3 Inches	7:00 A.M.	42	44	49	48	47	43	48	52	52	54	55	56	58	57	57	57	58	56	51	45	50	54	58	59	54	54	57	59	60	59	60	53.3
	7:00 P.M.	53	56	56	53	46	55	59	61	63	65	65	66	67	64	66	64	63	56	53	61	64	68	69	61	64	68	67	68	70	70	67	62.2
6 Inches	7:00 A.M.	46	48	52	52	51	46	51	54	55	57	58	59	61	60	60	60	60	59	55	50	54	57	61	62	58	58	60	62	62	62	63	56.5
	7:00 P.M.	53	55	56	54	48	55	58	59	62	63	64	65	65	65	65	64	64	59	54	69	62	66	68	63	62	66	66	67	68	69	67	62.0
12 Inches	7:00 A.M.	48	49	51	52	51	48	51	53	55	57	58	59	60	60	60	60	60	60	56	53	55	57	60	61	59	59	61	61	62	63	63	56.8
	7:00 P.M.	49	51	52	52	49	50	52	55	56	58	59	60	60	61	61	60	61	59	55	55	57	60	62	61	60	60	61	62	63	63	63	57.6
24 Inches	7:00 A.M.	50	50	51	51	51	51	50	51	53	54	55	56	57	58	58	58	58	58	58	56	55	56	57	59	59	59	59	59	60	60	61	55.7
	7:00 P.M.	50	50	51	51	51	50	51	52	53	55	55	56	57	58	58	58	58	58	57	56	56	57	58	59	59	58	59	59	60	60	61	55.8
36 Inches	7:00 A.M.	50	49	49	49	50	50	49	50	50	51	51	52	53	53	54	54	55	55	55	55	54	54	54	55	55	56	56	56	56	57	57	53.0
	7:00 P.M.	50	49	49	50	50	50	49	50	50	51	52	52	53	54	54	55	55	55	55	55	54	54	55	55	55	56	57	56	57	57	57	53.3
72 Inches	7:00 A.M.	48	48	48	48	48	48	48	48	48	49	49	49	49	49	49	50	50	50	50	50	51	51	51	51	51	51	52	52	52	53	52	49.8
	7:00 P.M.	48	48	48	48	48	48	48	48	49	48	49	49	49	49	49	50	50	50	50	51	51	51	51	51	51	51	52	52	52	52	52	49.8

ø UNDER FORT COLLINS LOAM ON NONIRRIGATED PLOT WITH SPARSE VEGETATIVE COVER. DATA FROM MERCURIAL SOIL THERMOMETERS WITH WOOD HOUSING.

See Reference Notes Following Station Index

EVAPORATION AND WIND

Station		Day of month																															
		1	2	3	4	5	6	7	8	9	10	11	12	13	14	15	16	17	18	19	20	21	22	23	24	25	26	27	28	29	30	31	Total or Avg.
ALAMOSA WB AP	EVAP	.17	.24	.33	.24	.15	.19	.27	.28	.22	.28	.34	.37	.36	.43	.40	.34	.48	.36	.17	.16	.45	.43	.43	.46	.20	.30	.38	.31	.27	.22	.33	8.56
	WIND	85	79	153	105	123	87	64	86	69	52	63	68	36	155	137	75	134	152	145	64	107	106	116	167	59	44	69	93	117	80	111	3001
BONNY DAM	EVAP	.14	.29	.39	.68	.01	-	.24	.26	.26	.23	.33	.30	.40	.41	.36	.04	.26	.23	.28	.05	.29	.38	.46	.45	.38	.30	.30	.43	.23	.35	.46	8 9.50
	WIND	112	114	181	107	81	256	124	94	97	46	78	108	107	137	124	90	116	187	146	125	114	86	185	138	101	60	60	148	83	106	231	3772
	MAX	46	55	60	58	41	34	50	62	66	64	63	62	63	66	62	42	64	49	65	38	45	64	68	69	74	66	68	70	60	70	66	58.1
	MIN	21	21	24	28	29	20	22	29	30	30	27	25	26	34	34	34	33	35	32	23	25	32	35	34	34	31	34	39	31	35	38	28.7
FORT COLLINS (a)	EVAP	.14	.15	.13	.15	.04	.09	.14	.11	.15	.16	.18	.23	.17	.22	.20	.15	.16	.21	.08	.13	.20	.19	.20	.18	.23	.23	.17	.22	.16	.22	.18	5.17
	WIND	40	33	44	46	92	51	48	33	32	28	29	26	29	44	30	34	33	40	34	35	36	28	34	27	37	36	26	48	27	25	22	1125
	MAX	61	64	63	63	51	66	70	71	73	74	74	77	75	71	75	69	73	65	55	68	71	78	78	72	68	74	74	75	76	77	74	70.2
	MIN	46	47	50	51	47	45	50	53	54	56	58	59	60	59	58	59	59	48	53	50	54	56	59	50	57	57	58	60	61	62	62	54.5
GRAND JUNCTION WB AP	EVAP	.23	.27	.34	.37	.16	.29	.39	.48	.45	.44	.48	.57	.70	.45	.34	.34	.22	.43	.14	.20	.56	.73	.70	.37	.38	.39	.43	.24	.44	.19	.49	12.21
	WIND	61	122	145	205	40	55	88	105	93	69	84	103	130	82	158	151	72	161	116	68	185	187	210	95	87	67	108	101	85	112	87	3432
	MAX	70	68	68	55	56	72	77	75	77	78	81	82	79	78	73	68	67	63	54	74	72	78	75	74	73	78	76	79	79	78	83	72.9
	MIN	39	38	45	45	44	38	43	48	52	50	51	50	54	48	53	45	49	47	38	36	43	48	48	48	41	46	48	48	48	50	52	46 1
GRANO LAKE 6 SSW	EVAP	.15	.16	.13	.08	.01	.10	.18	.22	.28	.22	.26	.32	.40	.29	.09	.10	.22	.09	.02	.06	.20	.34	.26	.28	.15	.32	.15	.26	.27	.21	.27	6.09
	WIND	99	96	121	69	96	75	100	116	112	96	92	83	116	108	98	86	110	117	110	109	84	108	113	107	112	106	99	131	109	79	108	3165
	MAX	48	55	55	52	50	53	60	60	63	65	72	73	70	65	66	56	58	52	41	54	66	66	70	70	59	65	65	60	66	67	66	60.9
	MIN	32	32	32	32	31	32	34	32	30	33	30	33	33	30	34	32	34	31	31	32	31	31	33	31	31	29	30	39	31	32	36	32.1
GREEN MTN DAM (b)	EVAP	-	-	-	-	-	-	-	-	-	-	-	-	-	-	-	-	-	-	-	-	-	-	-	-	.16	.19	.10	.20	.24	.22	-	-
	WIND	81	70	90	60	55	55	60	35	135	80	60	60	95	81	47	45	62	80	40	50	65	94	81	70	50	40	20	30	30	30	30	1881
JOHN MARTIN OAM	EVAP	.15	.26	.32	.27	.21	.12	.22	.25	.23	.29	.26	.26	.38	.32	.22	.24	.24	.32	.28	.21	.25	.35	.39	.29	.37	.35	.34	.36	.14	.34	.37	8.60
	WIND	38	63	119	64	116	248	100	25	72	63	17	44	64	83	95	93	132	140	147	100	55	65	65	66	87	43	43	94	72	160	35	2608
MONTROSE NO 1	EVAP	.23	.25	.29	.08	.07	.14	.20	.25	.30	.29	.28	.35	.44	.35	.28	.14	.20	.29	.14	.15	.31	.38	.45	.23	.25	.26	.29	.29	.32	.28	.28	8.06
	WIND	33	30	79	23	40	29	21	26	35	30	24	29	62	49	40	30	32	97	59	25	51	42	71	63	35	23	24	40	22	29	25	1218
PUEBLO CITY RES	EVAP	.16	.24	.35	.24	.14	.16	.19	.24	.23	.26	.26	.39	.18	.40	.32	.36	.31	.24	.38	.10	.27	.30	.34	.45	.46	.33	.30	.33	.28	.16	.33	8.70
	WIND	60	80	110	80	80	230	60	80	80	70	60	70	70	160	90	110	120	80	110	160	100	50	60	100	190	100	70	100	70	100	80	2980
	MAX	71	74	74	74	70	70	75	73	77	78	81	78	83	70	76	78	76	81	78	54	74	83	85	86	82	79	83	85	73	77	85	76.9
	MIN	39	42	43	43	47	34	40	45	43	49	50	46	51	50	54	48	52	51	44	35	42	49	50	48	46	45	50	50	53	48	48	46.3
ROGGEN 2 S	EVAP	.21	.18	.29	.18	.08	.13	.17	.18	.24	.28	.20	.34	.24	.39	.19	.20	.63	.21	.10	.13	.23	.36	.33	.37	.33	.28	.37	.24	.25	.32	.34	7.89
	WIND	44	29	58	61	168	84	24	41	42	34	24	26	46	90	47	47	69	122	124	65	25	61	46	69	42	49	26	86	44	32	37	1762
	MAX	74	77	74	64	56	70	77	78	79	80	81	86	83	79	74	81	78	72	56	73	84	85	86	83	81	84	86	76	85	86	85	77.8
	MIN	32	41	47	43	36	34	46	51	50	52	50	50	66	48	49	51	53	45	40	33	46	50	53	52	46	47	50	52	54	53	54	47.7
SPRINGFIELD 7 WSW	EVAP	.17	.24	.44	.25	.22	.30	.27	.36	.33	.27	.38	.32	.56	.49	.17	.26	.23	.49	.44	.33	.18	.42	.44	.54	.48	.32	.50	.38	.30	.42	.37	10.87
	WIND	108	106	198	126	159	373	115	113	121	81	113	82	173	175	118	126	176	201	158	205	96	115	118	139	141	59	141	212	96	143	124	4411
	MAX	64	75	72	71	68	63	76	80	79	80	76	81	78	79	74	82	73	78	70	71	81	79	83	80	78	85	82	75	81	81	84	76.7
	MIN	33	33	46	43	46	34	38	44	48	49	48	40	51	51	52	47	53	49	46	36	44	48	49	49	47	50	52	47	50	52	54	46.1
VALLECITO DAM	EVAP	.08	.16	.16	.00	.06	.10	.19	.12	.13	.22	.23	.14	.36	.20	.20	.18	.24	.20	.10	.18	.18	.22	.25	.13	.17	.21	.19	.23	.19	.15	.18	5.35
	WIND	23	24	39	8	16	22	25	20	14	21	20	27	42	32	27	37	20	32	33	15	32	20	24	20	18	28	14	14	10	15	16	708
WAGON WHEEL GAP 3 N	EVAP	-	-	-	-	-	-	-	-	-	-	-	-	.45	.37	.31	.23	.27	.23	.08	.12	.23	.30	.31	.31	.24	.17	.25	.26	.30	.35	.13	-
	WIND	54	50	75	93	62	73	77	63	70	72	65	56	71	86	82	83	57	110	102	59	68	70	71	95	76	62	38	69	72	68	50	2189

MAXIMUM AND MINIMUM IN ABOVE TABLE REFER TO EXTREMES OF TEMPERATURE OF WATER IN PAN AS RECORDED OURING THE 24 HOURS ENDING AT TIME OF OBSERVATION.
(a) EVAPORATION MEASUREO IN SUNKEN PAN 3 FEET BY 3 FEET.
(b) PAN AND ANEMOMETER INSTALLEO IN JUNE 1948 ARE MOUNTED ON 2-FOOT BY 4-FOOT WOOD PLATFORM OVER A CONCRETE ANO STONE BASE, 20 INCHES HIGH. DURING WINTER WHEN PAN IS NOT IN OPERATION, WINO OBSERVATIONS ARE FROM ANEMOMETER APPROXIMATELY 10 FEET ABOVE BARE GROUNO.

See reference notes following Station Index.

SNOWFALL AND SNOW ON GROUND

Station		Day of month																													
		1	2	3	4	5	6	7	8	9	10	11	12	13	14	15	16	17	18	19	20	21	22	23	24	25	26	27	28	29	30	31
AKRON FAA AP	SNOWFALL					T														T												
	SN ON GND																															
ALAMOSA WB AP	SNOWFALL																			T												
	SN ON GND																															
ALTENBERN	SNOWFALL																			7.0												
	SN ON GND																															
ASPEN	SNOWFALL																		T	4.0					T							
	SN ON GND																			3					T							
BOND	SNOWFALL					T														2.0												
	SN ON GND																															
BOULDER	SNOWFALL																			1.5												
	SN ON GND																															
BYERS	SNOWFALL	T				1.0														1.0												
	SN ON GND																															
CREESMAN	SNOWFALL					T														4.0												
	SN ON GND																			2												
COCHETOPA CREEK	SNOWFALL																				1.0											
	SN ON GND																				1											
COLORADO SPRINGS WB AP	SNOWFALL					0.1	T												T	2.7												
	SN ON GND																			T												
CRESTED BUTTE	SNOWFALL			1.5	T	T													T	T					T				T			
	SN ON GND																															
DENVER WB AP	SNOWFALL					T														T												
	SN ON GND	T																		T												
DILLON 1 S	SNOWFALL			1.0		2.0										T			1.0	6.0												
	SN ON GND																															
DURANGO	SNOWFALL																			T												
	SN ON GND																															
EAGLE FAA AP	SNOWFALL					0.4													T	0.6	T											
	SN ON GND					T																										
FORT COLLINS	SNOWFALL																		T	T												
	SN ON GND																															
FRASER	SNOWFALL	-	-	-	-	-	-	-	-	-	-	-	-	-	-	-	-	-	-	-	-	-	-	-	-	-	-	-	-	-	-	-
	SN ON GND					7	5	2												5												
GLENWOOD SPRINGS 1 N	SNOWFALL																			T												
	SN ON GND																															
GRAND JUNCTION WB AP	SNOWFALL																			T												
	SN ON GND																															
GRAND LAKE 1 WNW	SNOWFALL					4.0													T	2.0	T											
	SN ON GND					4	T												T	2	T											
GREAT SAND DUNES NM	SNOWFALL																			0.5												
	SN ON GND																															
GREYSTONE	SNOWFALL																	T	T	6.0												
	SN ON GND																			2												
HAMILTON	SNOWFALL																			T												
	SN ON GND																															
HARTSEL	SNOWFALL	-	-	-	-	-	-	-	-	-	-	-	-	-	-	-	-	-	-	-	-	-	-	-	-	-	-	-	-	-	-	-
	SN ON GND					1														4												
IDAHO SPRINGS	SNOWFALL					1.0														10.0												
	SN ON GND																			8												
MAYBELL	SNOWFALL																		T	T												
	SN ON GND																															
MEEKER	SNOWFALL																			15.0												
	SN ON GND																			6												
NORTHDALE	SNOWFALL					T																										
	SN ON GND																															
NORWOOD	SNOWFALL																			T												
	SN ON GND																															
OURAY	SNOWFALL					T														2.0												
	SN ON GND																															
PARKER 9 E	SNOWFALL					1.0														5.0												
	SN ON GND					1														1												
RUXTON PARK	SNOWFALL					5.0														7.0												
	SN ON GND					3														4												
SILVERTON	SNOWFALL				T	T										T			T	T					T							
	SN ON GND																															
SPICER	SNOWFALL					3.0	T									T	5.0	6.0	3.0	2.0												
	SN ON GND					1	T										4	3	1	T												
SUGAR LOAF RES	SNOWFALL					2.0													T	T	T				T				T			
	SN ON GND					2																										
TRINIDAD FAA AP	SNOWFALL					T	T																									
	SN ON GND																															
WAGON WHEEL GAP 3 N	SNOWFALL	T		T		T	T													T						T						
	SN ON GND	T		T		T	T																			T						
WALDEN	SNOWFALL					1.5													3.5	T												
	SN ON GND					1													4	1												
WESTCLIFFE	SNOWFALL					5.5														T												
	SN ON GND					3																										
WOLF CREEK PASS 4 W	SNOWFALL			0.5		2.0	5.0														2.0											
	SN ON GND	12	12	10	10	12	12	12	10	10	8	6	6	4							1											

See reference notes following Station Index.

TOTAL PRECIPITATION

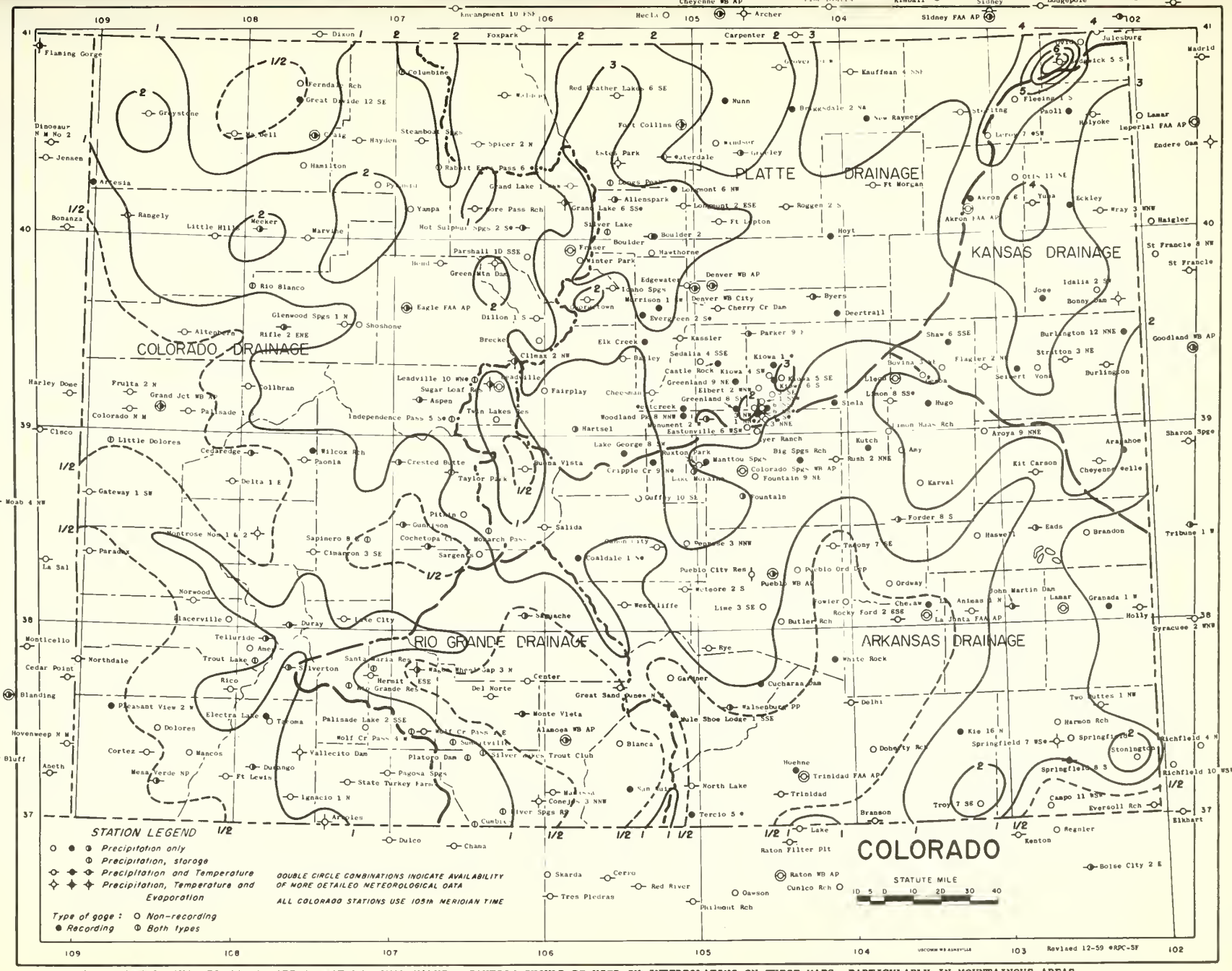

ISOLINES ARE DRAWN THROUGH POINTS OF APPROXIMATELY EQUAL VALUE. CAUTION SHOULD BE USED IN INTERPOLATING ON THESE MAPS, PARTICULARLY IN MOUNTAINOUS AREAS.

MAY 1960

AVERAGE TEMPERATURE

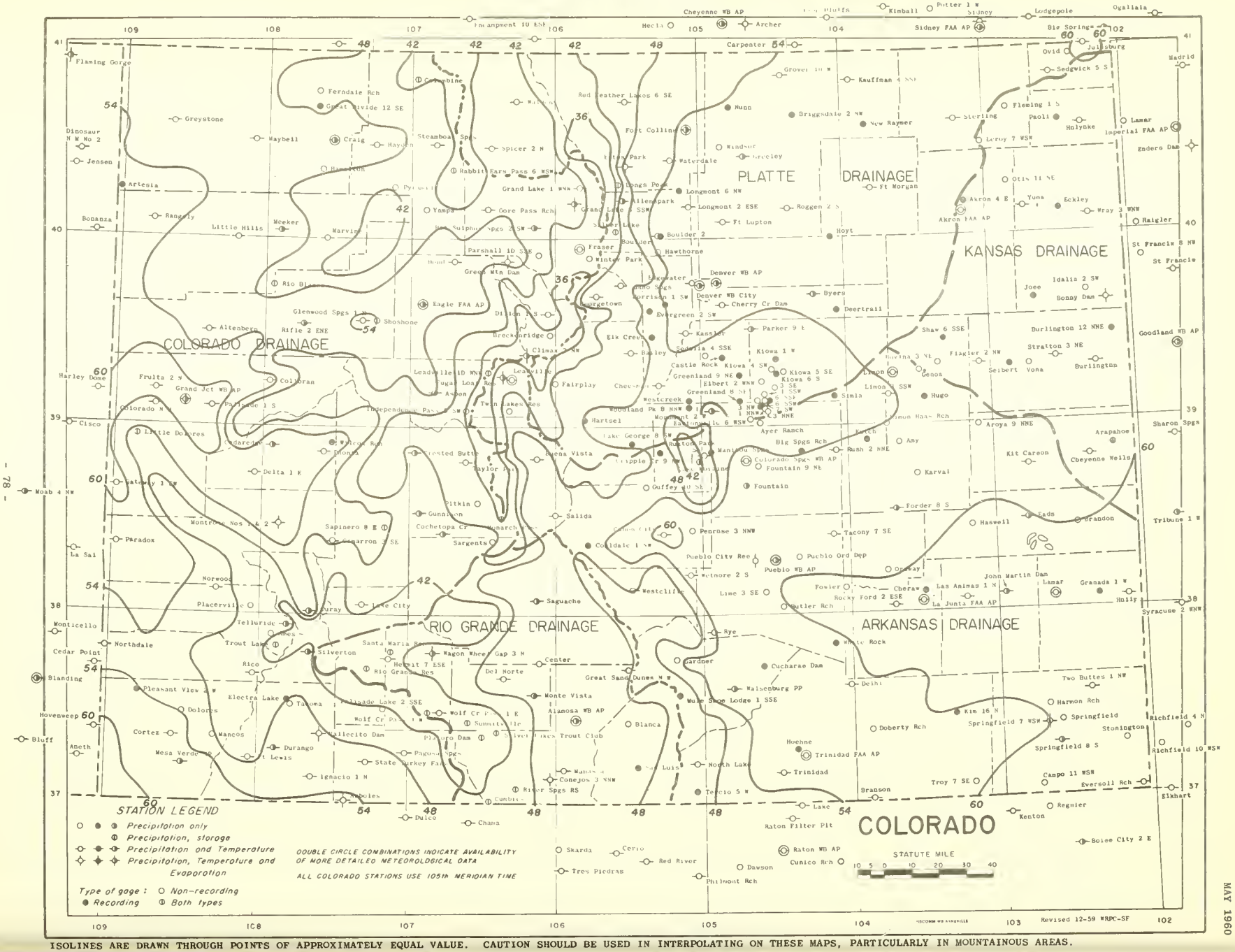

ISOLINES ARE DRAWN THROUGH POINTS OF APPROXIMATELY EQUAL VALUE. CAUTION SHOULD BE USED IN INTERPOLATING ON THESE MAPS, PARTICULARLY IN MOUNTAINOUS AREAS.

STATION INDEX

STATION	INDEX NO.	COUNTY	DRAINAGE ‡	LATITUDE	LONGITUDE	ELEVATION	OBSERVATION TIME AND TABLES: TEMP.	PRECIP.	EVAP.	SPECIAL (see notes)	OBSERVER
AKRON 4 E	0109	WASHINGTON	3	40 09	103 09	4538			C		DRY LAND FIELD STA
AKRON FAA AIRPORT	0114	WASHINGTON	3	40 07	103 10	4582	MID	MID		H	FEO AVIATION AGENCY
ALAMOSA WB AIRPORT	0130	ALAMOSA	5	37 27	105 52	7536	MID	MID	5PC	MJ	U S WEATHER BUREAU
ALLENSPARK	0183	BOULDER	4	40 12	105 32	8500	5P	5P		C	CHARLES JENSEM
ALTENBERN	0214	GARFIELD	2	39 30	108 23	5690	5P	5P		H	ORVILLE C ALTENBERN
AMES	0228	SAN MIGUEL	2	37 54	107 55	8701		5P			WEST COLO POWER CO
AMY	0242	LINCOLN	1	38 54	103 39	5420		6P			BEN M MARSHALL
ARAPAHOE	0304	CHEYENNE	3	38 51	102 11	4013			C		JOSEPH H PFOST
ARKOLES	0307	ARCHULETA	2	37 01	107 25	6175	5P	5P	5P		MRS DORITY M SEIBEL
AROYA 9 NNE	0343	CHEYENNE	1	38 59	103 06	4900		7P			CLARK WRIGHT
ARTESIA	0354	MOFFAT	2	40 15	109 00	5896			C		CLETIS E SIMS
ASPEN	0370	PITKIN	2	39 12	106 50	7903	4P	4P	C	M	DAVID H FARNY
AYER RANCH	0437	EL PASO	1	39 01	104 36	7232		8A			RALPH J AYER
BAILEY	0454	PARK	4	39 24	105 29	7733	5P	5P			U S FOREST SERVICE
BIG SPRINGS RANCH	0712	EL PASO	1	38 52	104 19	6035		8P		C	ARTHUR H HUTT
BLANCA	0776	COSTILLA	5	37 26	105 31	7744	5P	5P			LINDEL J HUDSON
BONO	0810	EAGLE	2	39 53	106 42	6700	4P	4P		H	AGENT D+R G W RY
BONNY DAM	0834	YUMA	3	39 38	102 11	3647	7A	7A	7A		U S BUR RECLAMATION
BOULDER 2	0843	BOULDER	4	40 02	105 16	5400				C	THOMAS L PLATT
BOULDER	0848	BOULDER	4	40 01	105 17	5444	6P	6P		H	CITY OF BOULDER
BRANDON	0895	KIOWA	1	38 27	102 27	3925		8A			MRS ELSIE E WHITE
BRANSON	0898	LAS ANIMAS	1	37 01	103 53	6292	5P	5P			CHARLES L MITCHELL
BRECKENRIDGE	0909	SUMMIT	2	39 29	106 02	9579		5P			MISS HELEN E RICH
BRIGGSDALE 2 NW	0945	WELD	4	40 39	104 20	4875			C		U S FOREST SERVICE
BUENA VISTA	1071	CHAFFEE	1	38 51	106 08	7954	4P	4P			LLOYD R SWEDMIN
BURLINGTON	1121	KIT CARSON	3	39 18	102 16	4171	5P	5P		H	RALPH C BINARD
BURLINGTON 12 NNE	1126	KIT CARSON	3	39 28	102 09	4230			C		SMIRLEY M JAMES
BUTLER RANCH	1157	PUEBLO	1	38 02	104 28	4850		5P			MRS WINIFRED ORR
BYERS	1179	ARAPAHOE	4	39 42	104 13	5202	6P	6P		C M	W L BEST
CAMPO 11 WSW	1268	BACA	1	37 03	102 45	4329		6P			JESS L PERKINS
CANON CITY	1294	FREMONT	1	38 26	105 16	5343	4P	7A		M	WARDEN PENITENTIARY
CASCADE	1336	SAN JUAN	2	37 45	107 44	8853		VAR		S	WEST COLO POWER CO
CASTLE ROCK	1401	DOUGLAS	4	39 22	104 52	6250			C		US SOIL CON SERVICE
CEDAREDGE	1440	DELTA	2	38 54	107 56	6175	5P	5P		C M	PHILIP R AUST
CENTER	1458	SAGUACHE	5	37 45	106 07	7668	8P	8P			WILLIAM B SUTLEY
CHECKMAN	1528	JEFFERSON	4	39 13	105 17	6875	5P	5P		M	RALPH C BINARD
CHERAW	1539	OTERO	1	38 06	103 30	4072			C		SIMON B SCHULTZ
CHERRY CREEK DAM	1547	ARAPAHOE	4	39 39	104 51	5649	4P	4P			CORPS OF ENGINEERS
CHEYENNE WELLS	1564	CHEYENNE	3	38 49	102 21	4250	4P	4P			CITY WATER DEPT
CIMARRON 3 SE	1609	MONTROSE	2	38 24	107 31	7096	6P	6P			CARL E MC MILLEN
CLIMAX 2 NW	1660	EAGLE	2	39 23	106 12	11300	4P	4P	4PC		HIGH ALTITUDE OBS
COALDALE 1 NW	1693	FREMONT	1	38 23	105 47	6525			C		R L BLATT
COCHETOPA CREEK	1713	GUNNISON	2	38 26	106 46	8000	8A	8A	C	M	MAROLO F KREUGER
COLLBRAN	1741	MESA	2	39 14	107 58	6137	5P	5P		H	TEO A SMITH
COLORADO NAT MON	1772	MESA	2	39 06	108 44	5790	5P	5P			SUPT COLO NAT MON
*COLORADO SPRINGS WB AP	1778	EL PASO	1	38 49	104 42	6173	MID	MID		MJ	U S WEATHER BUREAU
COLUMBINE	1792	ROUTT	2	40 51	106 58	8699		VAR		S	U S WEATHER BUREAU
CONEJOS 3 NNW	1816	CONEJOS	5	37 08	106 02	7900	5P	5P	5P		CLOSED 2/29/60
CORTEZ	1886	MONTEZUMA	2	37 21	108 34	6177	5P	5P		H	MONTEZUMA VAL IRRIG
CRAIG	1928	MOFFAT	2	40 31	107 33	6247	11P	11P		C	GLENN F JORDAN
CRESTED BUTTE	1959	GUNNISON	2	38 52	106 58	8855	5P	5P		C H	MRS MARY A YELENICK
CRIPPLE CREEK 9 NW	1978	TELLER	1	38 52	105 17	8500			C		WILLIAM W SNARE
CUCHARAS DAM	2040	HUERFANO	1	37 42	104 36	5995			C		ARCH CRAIG
CUMBRES	2048	CONEJOS	5	37 01	106 27	10018		VAR		C	JOE RAEL
DEERTRAIL	2162	ARAPAHOE	4	39 37	104 03	5183			C		EVERITT L DAVIS
DELHI	2178	LAS ANIMAS	1	37 38	104 01	5900	5P	5P			CHARLES F SHAFFER
DEL NORTE	2184	RIO GRANDE	5	37 40	106 21	7884	6P	6P			LYNN K WOODS
DELTA 1 E	2192	DELTA	2	38 45	108 03	5125	6P	6P			W D PRESTON
DENVER WB AIRPORT	2220	DENVER	4	39 46	104 53	5292	MID	MID		C MJ	U S WEATHER BUREAU
DENVER WB CITY	2225	DENVER	4	39 45	105 00	5221	MID	MID		C	U S WEATHER BUREAU
DILLON 1 S	2281	SUMMIT	2	39 36	106 03	8900	6P	6P		M	RAYMOND D WAILES
DOHERTY RANCH	2312	LAS ANIMAS	1	37 23	103 53	5130		5P			MRS M A CROWDER
DOLORES	2326	MONTEZUMA	2	37 28	108 30	6936		9A			LLOYD E PYLE
DURANGO	2432	LA PLATA	2	37 17	107 53	6550	6P	6P		C H	MALCOLM R DAYTON
EADS	2446	KIOWA	1	38 29	102 47	4258	5P	5P		C	WILLARD C ROBERTS
EAGLE FAA AIRPORT	2454	EAGLE	2	39 39	106 55	6497	MID	MID		C M	FEO AVIATION AGENCY
EASTONVILLE 1 NNW	2494	EL PASO	4	39 01	104 34	7250		6A			CARL E BUTZ
EASTONVILLE 2 NNE	2496	EL PASO	4	39 05	104 33	7270		8A			HUGH T KELLY
EASTONVILLE 3 NW	2497	EL PASO	4	39 06	104 36	7000			C		RALPH M EVANS
EASTONVILLE 6 WSW	2501	EL PASO	4	39 02	104 40	7600		10A			DARWIN D WOOLLEY
ECKLEY	2535	YUMA	3	40 07	102 29	3900			C		MRS ROBERTA M MAY
EDGEWATER	2557	JEFFERSON	4	39 46	105 03	5450	5P	5P			J C R SANATORIUM
ELBERT 2 WNW	2595	ELBERT	4	39 14	104 35	7025		5P			FRANK R KELLY
ELBERT 3 SE	2597	ELBERT	4	39 12	104 30	6750		5P			EARL RAMEY
ELBERT 4 SSW	2598	ELBERT	4	39 10	104 34	7220		8A			HUGH MUNDY
ELBERT 6 SSE	2600	ELBERT	4	39 08	104 32	7210			C		LELAND P OLKJER
ELBERT 6 SSW	2601	ELBERT	4	39 08	104 34	7200		8A			MR ALFRED WILLS
ELBERT 8 SW	2603	ELBERT	4	39 07	104 37	7240		5P			C M COLE
ELECTRA LAKE	2624	LA PLATA	2	37 33	107 48	8398		MID			WESTERN COLO POWER CO
ELK CREEK	2633	JEFFERSON	4	39 29	105 22	8440			C		SAMUEL J HARGIS
ESTES PARK	2759	LARIMER	4	40 23	105 31	7525	AP	AP	4P	M	U S BUR RECLAMATION
EVERGREEN 2 SW	2795	JEFFERSON	4	39 37	105 21	7300			C		RAY S FLEMING
EVERSOLL RANCH	2803	BACA	1	37 02	102 05	3576	6P	6P		H	J C EVERSOLL
FAIRPLAY	2814	PARK	4	39 14	106 00	10000	5P	5P			U S FOREST SERVICE
FERNDALE RANCH	2880	MOFFAT	2	40 47	107 39	7000	PUBLICATION DISCONTINUED 5/1/60				
FLAGLER 2 MW	2932	KIT CARSON	3	39 19	103 05	4975	5P	7A			A E GAINES JR
FLEMING 1 S	2944	LOGAN	3	40 40	102 50	4250		6P			JOHN G MORISON
FORDER 4 S	2997	LINCOLN	1	38 33	103 41	4739	6P	6P		C	MELVIN B SAVAGE
FORT COLLINS	3005	LARIMER	4	40 35	105 05	5004	7P	7P	7PCGH		COLORADO STATE UNIV
FORT LEWIS	3016	LA PLATA	2	37 14	108 03	7610	5P	5P			FT LEWIS A + M COL
FORT LUPTON	3027	WELD	4	40 05	104 50	4908	5P	5P			COLO CENTRAL PWR CO
FORT MORGAN	3038	MORGAN	4	40 15	103 48	4321	8A	8A		H	GT WEST SUGAR CO
FOUNTAIN	3063	EL PASO	1	38 41	104 42	5546		7A		C	ARTHUR E ORCUTT
FOWLER	3079	OTERO	1	38 08	104 02	4338		7A			US SOIL CON SERVICE
FRASER	3113	GRAND	2	39 57	105 50	8560	6P	6P		H	RONALD R TUCKER
FRUITA 2 N	3146	MESA	2	39 11	108 44	4518	6P	6P			S STEELE BURGIN
GARDNER	3222	HUERFANO	1	37 46	105 11	6970		6P			FREO G WAGGONER
GATEWAY 1 SW	3246	MESA	2	38 40	108 59	4562	5P	5P			MRS M S HUBBARD
GENOA	3258	LINCOLN	3	39 17	103 30	5599		6P			A O MILEY
GEORGETOWN	3261	CLEAR CREEK	4	39 42	105 43	8570	5P	5P			PUBLIC SERVICE CO
GLENWOOD SPRINGS 1 N	3359	GARFIELD	2	39 34	107 20	5823	5P	5P		H	RADIO STATION KGLN
GORE PASS RANCH	3423	GRAND	2	40 09	106 28	7602	5P	5P			MRS J M MONNHOLZ
GRANADA 1 W	3477	PROWERS	1	38 04	102 19	3500			C		CLYDE B KENNEDY
GRAND JUNCTION WB AP	3488	MESA	2	39 07	108 32	4849	MID	MID	5PC	MJ	U S WEATHER BUREAU
GRAND LAKE 1 WNW	3496	GRAND	2	40 23	105 50	8576	3P	3P		M	US NAT PARK SERVICE
GRAND LAKE 6 SSW	3500	GRAND	2	40 11	105 52	8288	5P	5P	5PC		U S BUR RECLAMATION
GREAT DIVIDE 12 SE	3539	MOFFAT	2	40 42	107 39	6912			C		FRANK A BOCHMANN
GREAT SAND DUNES NM	3541	ALAMOSA	5	37 43	105 31	8120	5P	5P		M	GREAT SAND DUNES NM
GREELEY	3546	WELD	4	40 26	104 41	4648	8A	8A		C	GT WEST SUGAR CO
GREENLAND 8 SE	3579	EL PASO	4	39 08	104 44	7350			C		FRANK A ROGERS
GREENLAND 9 NE	3584	DOUGLAS	4	39 16	104 44	6725			C		KELSEY POTTENGER JR
GREEN MOUNTAIN DAM	3592	SUMMIT	2	39 53	106 20	7740	4P	4P	4P		U S BUR RECLAMATION
GREYSTONE	3609	MOFFAT	2	40 37	108 40	6800	5P	5P		H	MRS ANN M DUCEY
GROVER 10 W	3643	WELD	4	40 52	104 25	5076	6P	6P		H	MRS ANNA C STINSON
GUFFEY 10 SE	3656	FREMONT	1	38 41	105 23	8200	6P	6P			MRS CLARA G NASM
GUNNISON	3662	GUNNISON	2	38 33	106 56	7694	6P	6P		C	OWEN S WHIPP
HAMILTON	3738	MOFFAT	2	40 22	107 37	6230		6A		H	MRS ETHEL M JORDAN
HARTSEL	3811	PARK	4	39 02	105 48	8866	6P	6P		C M	MRS BESSIE C HANLIN
HASWELL	3828	KIOWA	1	38 27	103 12	4535		6P			ARTHUR F BAILOR
HAWTHORNE	3850	BOULDER	4	39 56	105 17	5923		6P			MRS LAURA E CHESEBRO
HAYDEN	3867	ROUTT	2	40 30	107 15	6337	6P	6P			A RAY GOREE
HERMIT 7 ESE	3951	MINERAL	5	37 46	107 08	9001	7P	7P			MRS MABEL WRIGHT
HOEHNE	4047	LAS ANIMAS	1	37 17	104 23	5720			C		EUGENE S PHILPOTT
HOLLY	4076	PROWERS	1	38 03	102 07	3393	6A	6A		H	W R DAVIS
HOLYOKE	4082	PHILLIPS	3	40 35	102 18	3746	6P	6P		H	F D FLANAGAN
HOT SULPHUR SPRS 2 SW	4120	GRAND	2	40 04	106 09	7800	6P	6P		C	COLO GAME + FISH DEP
HOYT	4155	MORGAN	4	40 00	104 05	4995			C		MRS BERTHA W MEYER
HUGO	4172	LINCOLN	1	39 08	103 28	5034			C		BARBARA L MATTIX
IDAHO SPRINGS	4234	CLEAR CREEK	4	39 45	105 33	7569	5P	5P		H	U S FREST SERVICE
IDALIA 2 SW	4242	YUMA	3	39 41	102 19	3975		8A			HARVEY W BREMNER
IGNACIO 1 N	4250	LA PLATA	2	37 08	107 38	6424	5P	5P			COMSOL UTE AGENCY
INDEPENDENCE PASS 5 SW	4270	PITKIN	2	39 05	106 37	10550		VAR			TWIN LAKES R + C CO
JOES	4380	YUMA	3	39 39	102 41	4200			C		MRS RUTH E SNYDER
JOHN MARTIN DAM	4388	BENT	1	38 05	102 57	3814	AP	AP	4PC	H	CORPS OF ENGINEERS
JULESBURG	4413	SEDGWICK	4	41 00	102 15	3469	5P	5P			MUNICIPAL PWR PLANT
KARVAL	4444	LINCOLN	1	38 46	103 32	5130		7A			EMANUEL S INNESS
KASSLER	4452	JEFFERSON	4	39 30	105 06	5495	SS	SS			DENVER WATER COM
KAUFFMAN 4 SSE	4460	WELD	4	40 30	103 56	5250	SS	SS			MISS THYRA M NELSON
KIM 15 MME	4538	LAS ANIMAS	1	37 27	103 19	5240			C		ROBERT L PLATT
KIOWA 1 W	4581	ELBERT	4	39 21	104 29	6350			C		US SOIL CON SERVICE
KIOWA 5 SE	4584	ELBERT	4	39 17	104 26	6350		6P			CLARENCE WHEELER
KIOWA 4 SW	4585	ELBERT	4	39 18	104 31	6550		6P			MERLE E HENRY
KIOWA 6 S	4587	ELBERT	4	39 16	104 29	6600			C		WELDA S RAISBECK
KIT CARSON	4603	CHEYENNE	1	38 46	102 47	4284	6P	6P		H	JOSEPH J ZIMMERMAN
KUTCH	4684	ELBERT	1	38 55	103 52	5650			C		CLOSED 5/25/60
LA JUNTA FAA AIRPORT	4720	OTERO	1	38 03	103 31	4188	MID	MID			FED AVIATION AGENCY
LAKE CITY	4734	HINSDALE	2	38 03	107 19	8890	5P	5P			MRS EMMA L LISKA
LAKE GEORGE 8 SW	4742	PARK	4	38 55	105 29	8500					CHARLES J DAVIS
LAKE MORAINE	4752	EL PASO	1	38 43	104 03	10265		MID		C	COLO STATE PEN WORKS
LAMAR	4770	PROWERS	1	38 04	102 37	3635	MID	MID			CHAS E MC PHERSON JR
LAS ANIMAS 1 N	4834	BENT	1	38 04	103 13	3892	5P	5P		H	AN CRYS SUGAR CO
LEADVILLE	4884	LAKE	1	39 15	106 18	10177	11P	11P			FRED H VAN PELT
LEADVILLE 10 WNW	4886	LAKE	1	39 17	106 28	11000		VAR			SAMUEL C JONES
LEROY 7 WSW	4945	LOGAN	3	40 29	103 01	4390		6P			ALBERT LINDSTROM
LIME 3 SE	5001	PUEBLO	1	38 07	104 35	4900		8A			MRS MARY WYATT
LIMON 8 SSW	5015	LINCOLN	1	39 09	103 43	5526	6P	6P		H	FRED H GROVE
LIMON	5017	LINCOLN	1	39 16	103 41	5360	MID	MID			MRS DOROTHY A BELL
LITTLE DOLORES	5040	MESA	2	38 56	108 51	6700		VAR			FRANK A SHUGER
LITTLE HILLS	5048	RIO BLANCO	2	40 00	108 12	6148	6P	6P			COLO GAME + FISH DEP
LONGMONT 2 ESE	5116	BOULDER	4	40 10	105 04	4950	8A	8A			GT WEST SUGAR CO
LONGMONT 6 NW	5121	BOULDER	4	40 15	105 09	5145			C		JOHN L NELSON
LONGS PEAK	5141	LARIMER	4	40 17	105 34	9000		VAR		S	U S FOREST SERVICE
MAMASSA	5322	CONEJOS	5	37 11	105 57	7700	5P	5P		H	JAMES O CHAPMAN
MANCOS	5327	MONTEZUMA	2	37 21	108 17	7035		9A			MRS ESTHER M BELL
MANITOU SPRINGS	5352	EL PASO	1	38 52	104 56	6806					HARRY KLIEWER
MARVINE	5408	RIO BLANCO	2	40 00	107 35	7200	6P	6P			GUY M STEALEY
MAYBELL	5446	MOFFAT	2	40 31	108 05	5920	6P	6P		H	JOHN P WIESE
MEEKER	5484	RIO BLANCO	2	40 02	107 54	6242	SS	SS		H	RICHARD G LYTTLE JR
MESA VERDE NAT PARK	5531	MONTEZUMA	2	37 12	108 29	7070	5P	5P			PARK SUPERINTENDENT
MONARCH PASS	5695	CHAFFEE	1	38 30	106 20	11342		VAR			EARL J HILLIGAN
MONTE VISTA	5706	RIO GRANDE	5	37 35	106 09	7665	5P	5P			U S BUR RECLAMATION
MONTROSE NO 1	5717	MONTROSE	2	38 29	107 53	5830		5P	5		COLO WATER CON BOARD
MONTROSE NO 2	5722	MONTROSE	2	38 29	107 53	5830	7A	7A		H	UNCOMPAHGRE V W U A
MONUMENT 2 WSW	5730	EL PASO	1	39 05	104 55	7400	5P	5P			U S FOREST SERVICE
MORRISON 1 SW	5765	JEFFERSON	4	39 39	105 14	6000					RAYMOND P BUCKLES
MULE SHOE LODGE 1 SSE	5819	HUERFANO	1	37 35	105 10	8800			C		JOHN A ZEMBEK
NEW RAYNER	5922	WELD	4	40 36	103 51	4783			C		RACHEL E BARKER
NORTHDALE	5970	DOLORES	2	37 47	109 01	6693	5P	5P		H	MRS I F SHUTT
NORTH LAKE	5990	LAS ANIMAS	1	37 13	105 03	8800	6P	6P			GLEN C COEN
NORWOOD	6012	SAN MIGUEL	2	38 08	108 17	7017	6P	6P		H	ED JOSEPH
NUNN	6023	WELD	4	40 42	104 47	5185			C		LLOYD A GIFFIN
ORDWAY	6131	CROWLEY	1	38 13	103 45	4300		8A			TWIN LAKES R + C CO
OTIS 11 NE	6192	WASHINGTON	3	40 14	102 51	4263		7P			E E LINOGREN
OURAY	6203	OURAY	2	38 01	107 41	7720	5P	5P		H	IVAN A AMBROSIER
PAGOSA SPRINGS	6258	ARCHULETA	2	37 16	107 01	7238	5P	5P			GLEN O EDMONDS
PALISADE 1 S	6266	MESA	2	39 06	108 21	4740	5P	5P			PUBLIC SERVICE CO
PALISADE LAKE 2 SSE	6271	HINSDALE	2	37 30	107 10	7721		5P			JOHN W TAYLOR
PAOLI	6299	PHILLIPS	3	40 36	102 28	3800					OSCAR W LOHN
PAONIA	6306	DELTA	2	38 52	107 35	5685	5P	5P			TEO S CRAWFORD
PARADOX	6315	MONTROSE	2	38 22	108 58	5309	7P	7P		H	CHALMER M GARBER
PARKER 9 E	6326	ELBERT	4	39 31	104 39	6300	5P	5P		H	LOUIS O RUGGLES
PARSHALL 10 SSE	6342	GRAND	2	39 55	106 07	8270	3P				JONAS A RUSSELL
PENROSE 3 NNW	6410	FREMONT	1	38 27	105 04	5501		8A			BEAVER PARK CO
PITKIN	6513	GUNNISON	2	38 36	106 32	9200		6P			ROBERT A RAY
PLACERVILLE	6524	SAN MIGUEL	2	38 02	108 03	7322		4P			MRS MARY F MC CLUER
PLATORO DAM 1 W	6560	CONEJOS	5	37 21	106 32	9887		VAR			U S BUR RECLAMATION
PLEASANT VIEW 2 W	6591	MONTEZUMA	2	37 35	108 48	6860					DON W CLEVER
PUEBLO WB AIRPORT	6740	PUEBLO	1	38 17	104 31	4639	MID	MID		C MJ	U S WEATHER BUREAU
PUEBLO CITY RESERVOIR	6743	PUEBLO	1	38 17	104 39	4687		7A	7		COL WTR CONT BOARD
PUEBLO ORDNANCE DEPOT	6763	PUEBLO	1	38 18	104 21	4680		4P			MRS OPAL J WATERS
PYRAMID	6797	ROUTT	2	40 16	107 07	8000					RALPH B WINTER
RABBIT EARS PASS 6 WSW	6811	ROUTT	2	40 22	106 43	9340		VAR			U S WEATHER BUREAU
RANGELY	6932	RIO BLANCO	2	40 05	108 47	5216	5P	5P			TOWN OF RANGELY
RED FEATHER LAKES 6 SE	6930	LARIMER	4	40 44	105 31	7600	5P	5P			MRS B M MC CARTHY
RICO	7017	DOLORES	2	37 41	108 02	8842	6P	6P			CHARLES M ENGEL
RIFLE 2 ENE	7031	GARFIELD	2	39 33	107 44	5319	5P	5P		C	MRS L M THOMPSON
RIO BLANCO	7045	RIO BLANCO	2	39 59	108 12	7200	VAR	VAR			U S WEATHER BUREAU
RIO GRANDE RESERVOIR	7050	HINSDALE	5	37 43	107 16	9495	VAR				SETH E TANKERSLEY
RIVER SPRINGS RS	7094	CONEJOS	5	37 05	106 16	8562	VAR				U S FOREST SERVICE
ROCKY FORD 2 ESE	7167	OTERO	1	38 02	103 42	4178	5P	5P			COLO EXP STATION
ROGGEN 2 S	7187	WELD	4	40 09	104 23	4735	5P	5P			WILLIAM C GIBSON
RUSH 2 NNE	7287	EL PASO	1	38 52	104 05	6006	6P	MID			ROBERT B RAPP
RUXTON PARK	7309	EL PASO	1	38 51	104 59	9050	6P	6P		H	COLO SPGS WTR WORKS
RYE	7315	PUEBLO	1	37 54	104 56	6790	5P	5P		H	JAMES MC FARLAND
SAGUACHE	7337	SAGUACHE	5	38 05	106 09	7697	5P	5P		C H	CLARENCE R ICKES
SALIDA	7370	CHAFFEE	1	38 32	106 00	7050	5P	5P		H	CHAMBER OF COMMERCE
SAN LUIS	7428	COSTILLA	5	37 12	105 27	7965				C	MACLOVIO F GALLEGOS
SANTA MARIA RESERVOIR	7450	MINERAL	5	37 46	107 07	9706		VAR		S	GLEN A WHEELER
SAPINERO 8 E	7455	GUNNISON	2	38 28	107 10	7800		VAR		S	U S WEATHER BUREAU
SARGENTS	7460	SAGUACHE	2	38 24	106 26	8465		6P			BERNARD IRBY
SEDALIA 4 SSE	7510	DOUGLAS	4	39 23	104 58	6100		6P			CARROLL HIER
SEDGWICK 5 S	7515	SEDGWICK	4	40 51	102 31	3990	5P	5P		H	LAYTON D HUNSON
SEIBERT	7519	KIT CARSON	3	39 18	102 52	4703				C	FOSHA S GORTON JR
SMAW 6 SSE	7557	LINCOLN	1	39 27	103 19	5157				C	CHARLES E SCHOONOVER
SHOSHONE	7618	GARFIELD	2	39 34	107 14	5923		6P			PUBLIC SERVICE CO
SILVER LAKE	7648	BOULDER	4	40 02	105 35	10200		VAR		S	CITY OF BOULDER
SILVER LAKES TROUT CLUB	7650	CONEJOS	5	37 23	106 24	9300		VAR		S	S L TROUT CLUB
SILVERTON	7656	SAN JUAN	2	37 48	107 40	9322	5P	5P		C H	ROBERT K WYMAN
SIMLA	7664	ELBERT	1	39 09	104 05	6020				C	US SOIL CON SERVICE
SPICER	7848	JACKSON	4	40 27	106 28	8379	5P	5P		H	MRS M A MC NAMARA
SPRINGFIELD	7862	BACA	1	37 24	102 36	4395		7A			HEPBERT O MANN
SPRINGFIELD 7 WSW	7866	BACA	1	37 23	102 42	4575	5P	5P	5		SE COLO BRCH EXP STA
SPRINGFIELD 8 S	7867	BACA	1	37 17	102 37	4500	5P	5P		C H	U S FOREST SERVICE
STATE TURKEY EXP FARM	7928	ARCHULETA	2	37 05	107 16	6662	6P	6P			MRS NADINE FORD
STEAMBOAT SPRINGS	7936	ROUTT	2	40 30	106 50	6770	6P	6P		H	R WAYNE LIGHT
STERLING	7950	LOGAN	4	40 37	103 12	3939	8A	8A			GT WEST SUGAR CO
STONINGTON	7992	BACA	1	37 17	102 11	3801		5P			MRS APHILOA BURHENN
STRATTON 3 NE	8008	KIT CARSON	3	39 20	102 33	4334	6P	6P			ARTHUR PAUTLER
SUGAR LOAF RESERVOIR	8064	LAKE	1	39 15	106 22	10000	6P	6P	6	C H	JOHN SODIC
SUMMITVILLE	8092	RIO GRANDE	5	37 26	106 36	11350		VAR			U S WEATHER BUREAU
TACOMA	8154	LA PLATA	2	37 31	107 47	7300		3P			JAMES J HOSNER
TACONY 7 SE	8157

REFERENCE NOTES

Additional information regarding the climate of Colorado may be obtained by writing to the State Climatologist at Weather Bureau Office, P.O. Box 1079, Denver 1, Colorado, or to any Weather Bureau Office near you.

Figures and letters following the station name, such as 12 SSW, indicate distance in miles and direction from the post office.

Delayed data and corrections will be carried only in the June and December issues of this bulletin.

Monthly and seasonal snowfall and heating degree days for the preceding 12 months will be carried in the June issue of this bulletin.

Stations appearing in the Index, but for which data are not listed in the tables, are either missing or received too late to be included in this issue.

Divisions, as used in "Climatological Data" Table, became effective with data for August 1941.

Unless otherwise indicated, dimensional units used in this bulletin are: Temperature in °F., precipitation and evaporation in inches and wind movement in miles. Monthly degree day totals are the sums of the negative departures of average daily temperatures from 65°F.

Evaporation is measured in the standard Weather Bureau type pan of 4-foot diameter unless otherwise shown by footnote following the "Evaporation and Wind" Table.

Long-term means for full-time stations (those with Weather Bureau, Weather Bureau Airport, or Weather Bureau City in the station name) are based on the period 1921 - 1950 adjusted to represent observations taken at the present location. Long-term means for all stations except full-time Weather Bureau stations are based on the period 1931 - 1955.

Water equivalent values published in the "Snowfall and Snow on Ground" Table are the water equivalent of snow, sleet, or ice on the ground. Samples for obtaining measurements are taken from different points for successive observations; consequently occasional drifting and other causes of local variability in the snowpack may result in apparent inconsistencies in the record.

Entries of snowfall in the "Climatological Data" Table and the "Snowfall and Snow on Ground" Table, and in the "Seasonal Snowfall" Table include snow and sleet. Entries of snow on ground include snow, sleet, and ice.

Data in the "Daily Precipitation" Table; "Daily Temperature" Table; and "Evaporation and Wind" Table, and snowfall in the "Snowfall and Snow on Ground" Table, when published, are for the 24 hours ending at time of observation. The Station Index shows observation times in local standard time.

Snow on ground in "Snowfall and Snow on Ground" Table is at observation time for all except Weather Bureau and FAA stations. For these stations snow on ground values are at 5:00 a.m. MST.

In the Station Index the letters C, G, H, J, and S in the "Special" column under the heading "Observation Time and Tables", indicate the following:

C Weighing Rain Gage Recording Station. Hourly precipitation values are processed for special purposes, and are published later in "Hourly Precipitation Data" Bulletin.

G "Soil Temperature" Table.

H "Snowfall and Snow on Ground" Table.

J "Supplemental Data" Table.

S Storage Precipitation Station. Precipitation measurements, made at irregular intervals, will be published later in "Storage-Gage Precipitation" Bulletin.

No record in the "Climatological Data" Table and the "Daily Temperature" Table is indicated by no entry.

Interpolated values for monthly precipitation totals may be found in the annual issue of this publication.

\- No record in the "Supplemental Data" Table; "Daily Precipitation" Table; "Evaporation and Wind" Table; "Snowfall and Snow on Ground" Table; "Daily Soil Temperature" Table; and the Station Index.

\+ And also on an earlier date or dates.

* Amount included in following measurement, time distribution unknown.

\# Thermometers are generally exposed in a shelter located a few feet above sod-covered ground; however, the reference indicates that the thermometers are exposed in a shelter located on the roof of a building.

// Gage is equipped with a windshield.

AR This entry in time of observation column in Station Index means after rain.

AM Data based on observational day ending before noon.

B Adjusted to a full month.

D Water equivalent of snowfall wholly or partly estimated, using a ratio of 1 inch water equivalent to every 10 inches of new snowfall.

M One or more days of record missing; if average value is entered, less than 10 days record is missing. See "Daily Temperature" Table for detailed daily record. Degree day data, if carried for this station, have been adjusted to represent the value for a full month.

R Amounts from recording gage. (These amounts are essentially accurate but may vary slightly from the amounts to be published later in Hourly Precipitation Data.)

SS This entry in time of observation column in Station Index means observation made near sunset.

T Trace, an amount too small to measure.

V Includes total for previous month.

VAR This entry in time of observation column in Station Index means variable.

Subscription Price: 20 cents per copy, monthly and annual; $2.50 per year. (Yearly subscription includes the Annual Summary.) Checks and money orders should be made payable to the Superintendent of Documents. Remittances and correspondence regarding subscriptions should be sent to the Superintendent of Documents, Government Printing Office, Washington 25, D.C.

General weather conditions in the U.S. for each month are described in the publications MONTHLY WEATHER REVIEW, MONTHLY CLIMATOLOGICAL DATA - NATIONAL SUMMARY, and STORM DATA, all of which may be obtained from the Superintendent of Documents, Government Printing Office, Washington 25, D.C.

Information concerning the history of changes in locations, elevations, exposure, etc., of substations through 1955 may be found in the publication SUBSTATION HISTORY for this state. That publication may be obtained from the Superintendent of Documents. Government Printing Office, Washington 25, D.C. for 50 cents. Similar information for regular Weather Bureau stations may be found in the latest annual issues of Local Climatological Data, obtained as indicated above, price 15 cents.

USCOMM-WB-Asheville - 6/30/60 - 1125

U. S. DEPARTMENT OF COMMERCE
FREDERICK H. MUELLER, Secretary
WEATHER BUREAU
F. W. REICHELDERFER, Chief

CLIMATOLOGICAL DATA

COLORADO

JUNE 1960
Volume 65 No. 6

CLEMSON COLLEGE LIBRARY
AUG 16 1960
AGRI. REF. DEPT.

ASHEVILLE: 1960

CLIMATOLOGICAL DATA

Station	Temperature: Average Maximum	Average Minimum	Average	Departure From Long Term Means	Highest	Date	Lowest	Date	Degree Days	No. of Days: Max 90° or Above	Max 32° or Below	Min. 32° or Below	Min. 0° or Below	Precipitation: Total	Departure From Long Term Means	Greatest Day	Date	Snow, Sleet: Total	Max Depth on Ground	Date	No. of Days: .10 or More	.50 or More	1.00 or More
ARKANSAS DRAINAGE BASIN																							
CANON CITY	86.3	57.1	71.7	1.9	97	30+	46	13	13	15	0	0	0	1.11	.03	.44	8	.0	0		3	0	0
COLO SPRINGS W8 AP	80.1	51.1	65.6	0.1	96	29+	43	13	69	7	0	0	0	.93	- .86	.33	10	.0	0		3	0	0
OELHI	88.0	53.1	70.6		104	29	42	13	19	16	0	0	0	1.08		.42	9	.0	0		4	0	0
EAOS	87.4	54.4	70.9		102	28	46	25	21	16	0	0	0	1.60	- .36	1.30	6	.0	0		2	1	1
EVERSOLL RANCH	91.2	59.8	75.5		108	28	50	1	5	17	0	0	0	3.97		1.51	9	.0	0		6	3	2
FOROER 8 S	88.4	52.2	70.3		105	28	42	3	20	16	0	0	0	.88		.27	12	.0	0		3	0	0
HOLLY AM	88.7	55.0	71.9		108	29	43	3	23	16	0	0	0	1.93		.75	6	.0	0		5	1	0
JOHN MARTIN OAM	89.8	56.9	73.4		103	29	48	25	12	18	0	0	0	.96		.61	6	.0	0		3	1	0
KIT CARSON	85.5	53.8	69.7		98	29+	45	25	24	13	0	0	0	2.16		1.54	6	.0	0		2	2	1
LA JUNTA FAA AP	88.6	56.6	72.6		103	29+	45	11	11	17	0	0	0	.93		.62	11	.0	0		3	1	0
LAMAR	89.0	56.9	73.0	- 0.4	106	29	47	25	15	16	0	0	0	.64	- 1.43	.25	6	.0	0		2	0	0
LAS ANIMAS 1 N	91.3	54.6	73.0	- 1.6	105	29+	47	14+	14	19	0	0	0	.54	- 1.00	.20	13	.0	0		3	0	0
LEAOVILLE	67.3	38.7	53.0	2.0	78	28	32	7	352	0	0	1	0	.64	- .51	.28	7	.0	0		2	0	0
LIMON 8 SSW	83.7	46.9	65.3	- 0.1	99	29	38	9	76	10	0	0	0	.61	- 1.07	.35	9	.0	0		2	0	0
LIMON	80.9	50.8	65.9		95	29+	43	25+	69	9	0	0	0	.38		.14	10+	.0	0		2	0	0
MONUMENT 2 WSW	78.4	45.7	62.1	1.1	91	29	38	21	121	2	0	0	0	1.42	- .19	.47	8	.0	0		5	0	0
NORTH LAKE	75.2	40.2	57.7		87	28	29	13	215	0	0	1	0	.35	- 1.06	.11	5	.0	0		1	0	0
PUEBLO W8 AP //R	87.5	55.4	71.5	2.4	103	29	46	13	7	15	0	0	0	1.31	- .09	1.13	8	.0	0		2	1	1
ROCKY FORO 2 ESE	91.4	54.7	73.1	1.5	105	29	47	9	4	19	0	0	0	.46	- .82	.28	11	.0	0		2	0	0
RUSH 2 NNE	82.1	48.8	65.5		99	29	42	26+	74	8	0	0	0	1.48	- .16	.75	10	.0	0		4	1	0
RUXTON PARK	69.5	39.1	54.3		83	29+	30	13	316	0	0	2	0	.66		.33	10	.0	0		2	0	0
RYE	80.1	47.5	63.8		92	28+	39	11	89	6	0	0	0	1.43		.49	7	.0	0		4	0	0
SALIOA	80.1	43.3	61.7		88	29+	37	13	100	0	0	0	0	.70	- .10	.47	10	.0	0		1	0	0
SPRINGFIELO 7 WSW //	88.1	56.1	72.1		103	29	47	1	21	16	0	0	0	1.41		.64	6	.0	0		4	1	0
SPRINGFIELD 8 S	88.9M	54.5M	71.7M		104	29	45	1	13	19	0	0	0	1.50		.69	6	.0	0		3	2	0
SUGAR LOAF RESERVOIR	64.3	35.5	49.9		74	29	30	7	446	0	0	4	0	1.00		.62	8	.0	0		2	1	0
TACONY 7 SE	86.6	52.2	69.4		102	29	44	13	21	14	0	0	0	.99		.64	8	.0	0		2	1	0
TRINIOAO	84.4	54.3	69.4		95	29+	43	13	34	12	0	0	0	.51		.22	24	.0	0		1	0	0
TRINIOAO FAA AP	85.7	54.0	69.9		101	28	43	13	28	11	0	0	0	.43		.27	6	.0	0		1	0	0
TWO 8UTTES 1 NW	87.4	56.0	71.7		104	29	44	9	15	17	0	0	0	2.71	.76	1.43	9	.0	0		5	2	1
WALSENBURG POWER PLANT	86.2	50.3	68.3		99	28	40	13	31	12	0	0	0	.46		.23	8	.0	0		2	0	0
WESTCLIFFE	77.9	40.6	59.3		88	30	32	13+	166	0	0	2	0	.60		.23	5	.0	0		3	0	0
WETMORE 2 S	82.9	50.1	66.5		96	29+	41	13	49	8	0	0	0	.77		.31	12	.0	0		3	0	0
OIVISION			67.3	1.6										1.11	- .46			.0					
COLORAOO DRAINAGE 8ASIN																							
ALTENBERN	87.5	42.0	64.8		95	28	34	22	36	13	0	0	0	.53		.40	8	.0	0		2	0	0
AR8OLES	86.2	47.2	66.7		94	28	41	11	29	9	0	0	0	.54		.54	10	.0	0		1	1	0
ASPEN	76.5	38.1	57.3		86	30+	31	11	222	0	0	1	0	.57		.42	8	.0	0		1	0	0
80NO	82.7	38.5	60.6		94	28	32	28+	127	3	0	2	0	.44		.24	8	.0	0		2	0	0
CEOAREOGE	84.3	50.4	67.4	2.4	92	28	40	11	22	3	0	0	0	.44	- .25	.24	10	.0	0		2	0	0
CIMARRON 3 SE	83.4	37.0	60.2		92	28	30	11	143	8	0	4	0	.15		.15	8	.0	0		1	0	0
CLIMAX 2 NW	58.9	34.6	46.8		70	28	24	13	540	0	0	11	0	1.51		.95	8	.6	0		3	1	0
COCHETOPA CREEK AM	77.6	33.2	55.4		87	30+	26	13	284	0	0	15	0	.37		.17	7	.0	0		1	0	0
COLL8RAN	83.4	47.6	65.5	2.8	90	29+	39	11	34	2	0	0	0	.30	- .44	.20	8	.0	0		2	0	0
COLORAOO NM	88.0	57.9	73.0		98	30	47	11	5	16	0	0	0	.42		.35	8	.0	0		1	0	0
CORTEZ	86.2	48.0	67.1	2.9	94	20	42	11	20	9	0	0	0	.26	- .31	.09	5	.0	0		0	0	0
CRAIG	80.0	42.9	61.5		89	28	30	21	114	0	0	2	0	.65		.28	8	.0	0		2	0	0
CRESTEO 8UTTE	72.4	35.4	53.9	2.0	81	28	30	13	326	0	0	9	0	.49	- 1.02	.19	8	.0	0		2	0	0
OELTA 1 E	89.8	49.4	69.6	1.0	98	29+	42	11	6	18	0	0	0	.30	- .22	.30	10	.0	0		1	0	0
OILLON 1 S	70.4	29.5	50.0	0.6	80	28	24	1	444	0	0	23	0	.85	- .37	.46	24	.0	0		3	0	0
OURANGO	84.4	42.0	63.2	3.1	93	30	35	1	68	6	0	0	0	.91	.00	.47	11	.0	0		3	0	0
EAGLE FAA AP	82.6	38.4	60.5		92	28	30	22	128	2	0	1	0	.26		.10	7	.0	0		1	0	0
FORT LEWIS	77.6	42.0	59.8	3.0	88	30	36	24	153	0	0	0	0	.35	- .60	.15	10	.0	0		2	0	0
FRASER	70.3	29.6	50.0	0.4	80	30	22	13	445	0	0	24	0	.58	- .80	.18	8	.0	0		4	0	0
FRUITA 2 N	91.7	51.0	71.4	2.3	99	29	43	27	0	22	0	0	0	.19	- .28	.17	8	.0	0		1	0	0
GATEWAY 1 SW	91.5M	52.9M	72.2M		100	29+	46	21	3	21	0	0	0	.60		.42	8	.0	0		2	0	0
GLENWOOO SPRINGS 1 N	86.5	47.2	66.9	2.9	97	28	40	11+	18	11	0	0	0	.68	- .52	.36	8	.0	0		2	0	0
GORE PASS RANCH	75.0M	33.3M	54.2M		84	28	24	22	317	0	0		0	.63		.23	11	.0	0		2	0	0
GRANO JUNCTION W8 AP //R	89.5	59.7	74.6	3.4	98	29+	49	11	0	16	0	0	0	.17	- .28	.13	8	.0	0		1	0	0
GRANO LAKE 1 WNW	71.7	30.4	51.1		80	30	24	22	412	0	0	22	0	1.14		.38	8	.0	0		4	0	0
GRANO LAKE 6 SSW	69.8	36.5	53.2		78	28	29	22	348	0	0	4	0	.63		.20	15	.0	0		2	0	0
GREEN MOUNTAIN OAM	77.5	40.4	59.0		87	29+	32	13	176	0	0	1	0	.43		.20	8	.0	0		1	0	0
GUNNISON	80.2	34.3	57.3	1.0	88	28+	26	8	227	0	0	13	0	T	- .83	T	13+	.0	0		0	0	0
HAYOEN	80.7	38.8	59.8		88	29+	27	21	152	0	0	2	0	.95	- .25	.33	15	.0	0		4	0	0
HOT SULPHUR SPR 2 SW	75.8	35.1	55.5		85	28	26	24+	280	0	0	8	0	.21		.06	11	.0	0		0	0	0
IGNACIO 1 N	83.3	41.1	62.2	0.7	93	30	37	27+	84	4	0	0	0	.52	- .24	.44	10	.0	0		1	0	0
LAKE CITY	75.8	39.6	57.7		85	30	30	5	211	0	0	2	0	.52		.35	10	.0	0		1	0	0
LITTLE HILLS	81.7	38.9	60.3		90	28	26	21	139	1	0	3	0	.96		.62	8	.0	0		3	1	0
MARVINE	76.6	36.3	56.5		85	28	30	22+	250	0	0	4	0	.58		.21	8	.0	0		3	0	0
MAYBELL	83.4	39.8	61.6		92	28	25	21	100	2	0	3	0	.46		.25	8	.0	0		2	0	0
MEEKER	82.3	41.6	62.0		91	28	30	21	92	1	0	1	0	1.07		.51	8	.0	0		2	1	0
MESA VEROE NP	84.2	53.5	68.9	1.8	92	29+	44	11	26	5	0	0	0	.49	- .20	.19	11	.0	0		3	0	0
MONTROSE NO 2 AM	86.3	49.9	68.1	1.2	95	30+	40	11	27	11	0	0	0	.36	- .14	.23	9	.0	0		1	0	0
NORTHOALE	84.6	40.7	62.7	2.5	92	30+	34	30	80	5	0	0	0	.31	- .27	.25	10	.0	0		1	0	0
NORWOOO	80.2	46.0	63.1		89	28+	35	11	85	0	0	0	0	.80	- .10	.43	10	.0	0		2	0	0
OURAY	77.4	45.7	61.6		87	29+	38	11	115	0	0	0	0	.63		.29	12	.0	0		2	0	0
PAGOSA SPRINGS	78.2	37.1	57.7		87	30	31	27	212	0	0	2	0	.63		.28	10	.0	0		2	0	0
PALISADE 1 S	90.9	58.5	74.7		100	19	50	11	0	22	0	0	0	.15	- .40	.12	8	.0	0		1	0	0
PAONIA	85.0	49.7	67.4		91	29+	42	11	12	4	0	0	0	.36		.19	10	.0	0		2	0	0
PARAOOX	90.1	48.3	69.2		98	30+	42	11	7	22	0	0	0	.55		.46	10	.0	0		1	0	0
RANGELY	87.3	45.6	66.5		97	29+	37	22	19	11	0	0	0	.12		.12	8	.0	0		1	0	0
RICO	74.4	35.2	54.8		83	3	30	27+	298	0	0	8	0	.94	- .33	.50	8	.0	0		3	1	0
RIFLE 2 ENE	85.3	40.8	63.1	- 1.4	93	28+	32	22	67	8	0	1	0	.20	- .48	.15	8	.0	0		1	0	0
SILVERTON	70.7	32.3	51.5	2.3	81	30	28	27+	400	0	0	19	0	1.03	- .48	.35	7	.0	0		4	0	0
STATE TURKEY EXP FARM	M	M	M							0	0		0	.59				.0	0			0	0
STEAM8OAT SPRINGS	77.3	34.7	56.0	0.7	87	29+	26	22+	262	0	0	10	0	.83	- .77	.26	15	.0	0		3	0	0
TAYLOR PARK	70.2	34.2	52.2		79	30+	29	1	378	0	0	11	0	.10		.10	6	.0	0		1	0	0
TELLURIOE	74.6	35.5	55.1	2.2	85	30	30	11	290	0	0	5	0	.92	- .40	.26	8	.0	0		5	0	0
VALLECITO OAM //	77.6	41.5	59.6		86	30+	34	12	157	0	0	0	0	.87		.43	10	.0	0		2	0	0
DIVISION			61.2	2.3										.55	- .48			.0					

See Reference Notes Following Station Index

CLIMATOLOGICAL DATA

CONTINUED

COLORADO
JUNE 1960

Station	Temperature: Average Maximum	Average Minimum	Average	Departure From Long Term Means	Highest	Date	Lowest	Date	Degree Days	No. of Days: Max 90° or Above	Max 32° or Below	Min 32° or Below	Min 0° or Below	Precipitation: Total	Departure From Long Term Means	Greatest Day	Date	Snow, Sleet: Total	Max Depth on Ground	Date	No. of Days: 10 or More	.50 or More	1.00 or More
KANSAS DRAINAGE BASIN																							
AKRON FAA AP	80.9	53.0	67.0		97	26+	45	12	67	10	0	0	0	1.92		.92	5	.0	0		6	1	0
BONNY DAM AM	81.9	53.9	67.9		95	27+	40	5	43	11	0	0	0	2.51		.51	6	.0	0		9	1	0
CHEYENNE WELLS	87.7	53.2	70.5	0.7	100	28	48	13+	29	17	0	0	0	1.80	- .49	1.00	5	.0	0		5	1	1
FLAGLER 2 NW	83.6	53.4	68.5		98	29	46	13+	43	11	0	0	0	1.40		.46	9	.0	0		5	0	0
HOLYOKE	81.3	53.4	67.4	- 0.8	99	17	45	13	33	5	0	0	0	3.49	.11	1.12	20	.0	0		8	3	1
STRATTON 3 NE	82.6	50.5	66.6		96	17	43	13	58	10	0	0	0	2.28		.55	18	.0	0		8	1	0
WRAY 3 WNW	82.7	54.0	68.4	- 0.7	98	17	47	13	35	9	0	0	0	4.04	1.53	1.01	20	.0	0		10	3	1
YUMA AM	80.3	52.5	66.4		94	27+	42	14	68	7	0	0	0	3.63	.96	1.12	20	.0	0		7	2	1
DIVISION			67.8	- 0.4										2.63	.05			.0					
PLATTE DRAINAGE BASIN																							
ALLENSPARK	72.2M	40.0M	56.1M		85	28	13	13	258	0	0	2	0	.47		.30	15	.0	0		2	0	0
BAILEY	78.6	37.6	58.1		91	29+	30	13	200	2	0	3	0	.51		.16	11	.0	0		2	0	0
BOULDER	85.3	56.7	71.0	4.2	95	29+	47	22	12	14	0	0	0	1.03	- .98	.54	5	.0	0		4	1	0
BYERS	85.2	51.5	68.4	1.5	99	17	43	16+	41	14	0	0	0	1.17	- .55	.34	10	.0	0		5	0	0
CHEESMAN	80.9	43.0	62.0	0.0	92	29	34	13	110	5	0	0	0	.29	- .90	.13	8	.0	0		2	0	0
CHERRY CREEK DAM	83.4M	50.5M	67.0M		96	29	41	13	46	12	0	0	0	.75		.60	11	.0	0		2	1	0
DENVER WB AP //R	82.4	54.2	68.3	1.9	97	29	46	13	38	8	0	0	0	.63	- 1.01	.25	8	.0	0		2	0	0
DENVER WB CITY R	81.8	57.6	69.7	2.4	96	17	50	21+	29	8	0	0	0	.59	- .86	.40	9	.0	0		1	0	0
EDGEWATER	86.1	53.8	70.0	2.1	98	17	45	14+	14	14	0	0	0	.71	- .80	.45	9	.0	0		2	0	0
ESTES PARK	75.8	42.6	59.2	3.4	86	28	34	13	172	0	0	0	0	.93	- .86	.29	10	.0	0		3	0	0
FORT COLLINS	82.8	51.1	67.0	2.5	93	20	40	22	26	8	0	0	0	.72	- 1.16	.33	11	.0	0		2	0	0
FORT LUPTON	84.9	53.4	69.2		95	29+	47	22+	20	15	0	0	0	.68	- .87	.54	9	.0	0		1	1	0
FORT MORGAN AM	84.4	52.9	68.7	1.1	100	18	45	12	26	13	0	0	0	.82	- .86	.36	5	.0	0		2	0	0
GEORGETOWN	74.0	43.6M	58.8M		86	28	35	13	178	0	0	0	0	1.15		.30	16+	.0	0		4	0	0
GREELEY AM	84.1	51.2	67.7	0.8	98	18	44	22	35	13	0	0	0	.65	- .86	.44	13	.0	0		2	0	0
GROVER 10 W	83.3	48.8	66.1	1.9	95	17	40	21	46	11	0	0	0	1.32	- .71	.64	11	.0	0		3	2	0
IDAHO SPRINGS	77.6	37.9	57.8	0.8	90	29	29	13	208	1	0	1	0	.61	- .89	.19	8	.0	0		3	0	0
JULESBURG	84.1	54.5	69.3	0.3	100	17	47	13	25	12	0	0	0	2.49	- .24	.92	20	.0	0		6	1	0
KASSLER	84.4	52.5	68.5	1.0	97	17	43	23	27	10	0	0	0	.55	- 1.00	.31	10	.0	0		2	0	0
KAUFFMAN 4 SSE	81.5	47.4	64.5		97	17	35	22	75	9	0	0	0	1.26		.63	8	.0	0		4	1	0
LONGMONT 2 ESE AM	83.7	50.5	67.1	1.9	98	18	42	22	40	10	0	0	0	.66	- .90	.36	12	.0	0		2	0	0
PARKER 9 E	82.7	47.0	64.9		97	29+	33	23+	86	9	0	0	0	.22	- 1.38	.15	10	.0	0		1	0	0
RED FEATHER LAKES 6 SE	75.7	41.5	58.6		86	29	33	13	186	0	0	0	0	1.77		.50	12	.0	0		7	1	0
ROGGEN 2 S	86.5	51.2	68.9		99	17	44	23	21	14	0	0	0	2.72		1.14	5	.0	0		3	2	1
SEDGWICK 5 S	78.8	54.1	66.5		96	17	45	13	52	2	0	0	0	2.61		.88	21	.0	0		8	1	0
SPICER	69.9	35.5	52.7		80	29	29	21+	362	0	0	8	0	.65	- .37	.34	15	.0	0		3	0	0
STERLING AM	80.8	53.0	66.9	- 0.2	98	18	46	13+	53	6	0	0	0	1.95	- .62	.75	10	.0	0		6	1	0
WALDEN	72.8	35.1	54.0		82	28	24	21	323	0	0	7	0	.05		.05	15	.0	0		0	0	0
WATERDALE	83.3	47.8	65.6	1.9	95	27+	40	20+	59	10	0	0	0	1.29	- .67	.53	8	.0	0		3	1	0
DIVISION			64.6	2.8										1.00	- .86			.0					
RIO GRANDE DRAINAGE BASIN																							
ALAMOSA WB AP R	79.2	42.8	61.0	2.4	89	28	34	1	124	0	0	0	0	.65	.16	.26	9	.0	0		2	0	0
BLANCA	79.8	42.9	61.4		90	30	35	27+	121	1	0	0	0	.60		.35	11	.0	0		2	0	0
CENTER	79.1	42.1	60.6		87	28+	34	12+	129	0	0	0	0	.33		.24	10	.0	0		1	0	0
DEL NORTE	77.1	44.0	60.6	1.8	85	28	36	12	134	0	0	0	0	.50	- .09	.33	11	.0	0		1	0	0
GREAT SAND DUNES NM	78.3	46.1	62.2		87	29+	39	12+	107	0	0	0	0	1.47		.44	11	.0	0		5	0	0
HERMIT 7 ESE //	72.3	34.5	53.4	3.2	83	30	27	1	341	0	0	13	0	1.20	.15	.60	7	.0	0		2	2	0
MANASSA	78.4	40.7	59.6	0.8	87	30+	33	1	158	0	0	0	0	1.11	.63	.35	8	.0	0		5	0	0
MONTE VISTA	77.1	38.5	57.8		84	30+	32	13	209	0	0	1	0	.43		.25	11	.0	0		2	0	0
SAGUACHE	81.3	42.0	61.7		88	29+	36	1	100	0	0	0	0	.42	- .19	.18	10	.0	0		2	0	0
WAGON WHEEL GAP 3 N AM	73.9M	31.4M	52.7M		83	30	23	13	363	0	0	19	0	.36		.15	10	T	0		3	0	0
WOLF CREEK PASS 1 E	64.2	35.6	49.9		72	29	26	5	447	0	0	9	0	.81		.29	10	.0	0		3	0	0
DIVISION			58.3	2.1										.72	.02			T					

MONTHLY EXTREMES

Highest Temperature 108° on the 28th at Eversoll Ranch and on the 29th at Holly.

Lowest Temperature 13° on the 13th at Allenspark.

Greatest Total Precipitation 5.30 inches at Fleming 1 S.

Least Total Precipitation Trace on the 8th at Pyramid and Gunnison.

Greatest One-day Precipitation 1.78 inches on the 8th at Pueblo Ordnance Depot.

Greatest Total Snowfall Trace at Breckenridge, Wagon Wheel Gap 3 N, and Yampa.

See Reference Notes Following Station Index

DAILY PRECIPITATION

Station	Total	1	2	3	4	5	6	7	8	9	10	11	12	13	14	15	16	17	18	19	20	21	22	23	24	25	26	27	28	29	30	31
		Day of Month																														
AKRON FAA AP	1.97				.02	.92	T	T	.08	.08	.18	.18	.10		.02	T	.01	T	.14	.05	T			T	.14						T	
ALAMOSA WB AP R	.65		T			.07	.06	T	.03	.26	.16	.05			.02																	
ALLENSPARK	.47					T			T	T	T	.05	.12		T	.30																
ALTENBERN	.53				T				.40		.11	.02																				
AMES	.99				.01		.08	.38	.16	.04	.21	.04			.07																	
AMY	1.07											1.07																				
ARBOLES	.54										.54																					
AROYA 9 NNE	.92					.03	.07	.04	.02		.76		T																			
ASPEN	.57						T		.42	T	.05	.03	.03	.04	T					T												
AYER RANCH	.75	.21					.04	.02	T	.03	.06	.22	.16	T		T									.01							
BAILEY	.51					.03	.06	.01	.14	.02		.16	.01				.01							.01		.06						
BLANCA	.60					.05	.20					.35																				
BONO	.44							.02	.24		.01				.17	T																
BONNY DAM	2.51	T				.23	.51	.02	T	.38	.24	.20	.27			T	T		T	.17	T				.01	.25					.23	
BOULDER	1.03					.54			.12	.02	.02	.14	.01		.03										.15							
BRANDON	1.52						1.09	.18												.25												
BRECKENRIDGE	.99							T	.39	.03	.01		.12		.01	.13	.25							T	.05							
BUTLER RANCH	1.00								.13			.10						.77														
BYERS	1.17					.12	.20				.34	.28	.03				.20							T								
CAMPO 11 WSW	3.45						.80	.70	.20	T	1.25	T	.50		T	T																
CANON CITY	1.11						.04	.04	.44	.26	.22	.03	.08																			
CEDAREDGE	.44							T	.20		.24																					
CENTER	.33					.03		T	.04	T	.24	.02			T																	
CHEESMAN	.29					.10			.13			.03	T											.02	.01	T						
CHERRY CREEK DAM	.75									.04	.11	.60	T												T							
CHEYENNE WELLS	1.80					1.00	.30	.12	.20	T		.18	T						T													
CIMARRON 3 SE	.15								.15																							
CLIMAX 2 NW	1.51							.07	.95	.04	.17	.06	.08	.01		T	.10							.03								
COCHETOPA CREEK	.37							.17	.08		.04		.08																			
COLLBRAN	.30								.20			.10																				
COLORADO NM	.42							.07	.35																							
COLO SPRINGS WB AP	.93					T	.01	.02	.06	.26	.33	.23	T		.01				.01	T				T								
CORTEZ	.26					.09		.07	.01	.02	.07																					
CRAIG	.65							.23	.28	.05	T	T		T	T	.09		T		T												
CRESTED BUTTE	.49							.05	.19	.07	.16		T						.01		.01											
DELHI	1.08					.14	.28	.06	.12	.42										.06												
DEL NORTE	.50	T	T	T		.02		.09	.01	T	.05	.33																				
DELTA 1 E	.30										.30																					
DENVER WB AP //R	.63					T			.25	.21	.07	.09	.01		T	T				T				T								
DENVER WB CITY R	.59								T	.40	.06	.08	.05		T	T				T				T								
DILLON 1 S	.85							.08	.10	.05		.04				.12	T							T	.46							
DOHERTY RANCH	.47						.24		.10		.03													.10								
DOLORES	.51					.12			.04	.02	.12	.16	.05																			
DURANGO	.91				.22			T	.03	.01	.17	.47			T			.01						T								
EADS	1.60					T	1.30	.05	.05	.20		T	T	T											T							
EAGLE FAA AP	.26						T	.10	.07		.01		.03		.03					.02				T								
EASTONVILLE 1 NNW	1.52	.02					.03	.01		.09	.49	.15	.0	.08		T				.01					T	.17	.43					
EASTONVILLE 2 NNE	.90									.08	.27	.13		.08												.34						
EASTONVILLE 6 WSW	.80						.04	T	.12	.11	.19	*	.34																			
EDGEWATER	.71								.05	.45	.04	.15	.02																			
ELBERT 3 SE	1.53									T	T	.33		1.20																		
ELBERT 4 SSW	.33						.07			.04	.09	.13																				
ELBERT 6 SSW	.99					.04	.05	.01	.16	.11	.08	.08	.24					T	.02	T				.02	.03	.15						
ELBERT 8 SW	.71					T	.05		.19	.09	.04	.10	.09														.15					
ESTES PARK	.93								.08	.01	.29	.06	.15		T	.04	.03		.04	.04					.19							
EVERSOLL RANCH	3.97			.10			.40	.13		1.51		1.00	.83							T												
FAIRPLAY //	.49								.24	.10		T				.11								.02	.02							
FLAGLER 2 NW	1.40					T	.06	T	.03	.46	.25	.25	.12		T				T	.03					.20							
FLEMING 1 S	5.30					.14			.04	.83	1.54	.11	.38		.39	.04		.02	.32	.85	.14	.09			.27					.14		
FORDER 8 S	.88					.04	.21	T	.05	T	T	.20	.27							.05					.06							
FORT COLLINS	.72				T	.06			.21	T	T	.33	.06		T	T			T					T	.06						T	
FORT LEWIS	.35		T		T	T			T	.14	.15	.04							.02													
FORT LUPTON	.68					.05			.01	.54	.01	T	.05	.01	.01																	
FORT MORGAN	.82	.02				.36			.06			.07	.02								.27				.02							
FOUNTAIN	.94							.07		.16	.24	.44	.03																			
FOWLER	1.98						.13		1.07	.32			.30	T											.16							
FRASER	.58	.02							.18		T	T	.11		.02	.11	.14			T				T	T							
FRUITA 2 N	.19							.01	.17		.01																					
GARDNER	.83	.20	T	T	.04	.20	.06	.10	T	T	.23	T																				
GATEWAY 1 SW	.60							T	.42	T	.18																					
GENOA	.41					T	T	T		.21				.08	.12																	
GEORGETOWN	1.15						.30	.06			.04	.05	.05	T	T	.12	.30							.02	.21							
GLENWOOD SPRINGS 1 N	.68								.36	.12	.08	.02	.06			.03				.01												
GORE PASS RANCH	.63							.02	.02	.14	.01	.23	.02		.05	.05	.09															
GRAND JUNCTION WB AP //R	.17						T	T	.13	.03	.01		T		T	T																
GRAND LAKE 1 WNW	1.14						.03	.06	.38	T		.22	.01			.23			.09						.12							
GRAND LAKE 6 SSW	.63								.06	T		.01	.18	T	.06	.20	.07		T						.05							
GREAT SAND DUNES NM	1.47	.06		.10	.05	.37	.08		.15	.20	.02	.44			T	T								T								
GREELEY	.65						.03			.05		T		.44											.13							
GREEN MOUNTAIN DAM	.43	T					T	T	.20			.09	.08		T	T				.02		.04			T							
GROVER 10 W	1.32									.54		.64							.14													
GUFFEY 10 SE	.59	T				T			.48	.09		.02	T							T				T		T						
GUNNISON	T			T			T			T	T	T		T																		
HAMILTON	1.18							.56	.52	.10			T																			
HARTSEL	.15				.08	T			.07	T	T																					
HASWELL	.82						.36		.03	.02		.04	.26											.11								
HAWTHORNE	.68					.23			.16	.01	T	T													.28							
HAYDEN	.95								.25	.10	.02	.02				.33		.02	.01	.02				.18								
HERMIT 7 ESE //	1.20							.60	.05	T	.50	.05																				
HOLLY	1.93		.28				.75	.33	.01	.25	.07	.01		.21											.02							
HOLYOKE	3.49			.10		.05			.02	.66	.25	.07	.16	.02				.10		.03	1.12	.63			.28							
HOT SULPHUR SPR 2 SW	.21								.05	.05	.03	.06				.02				T												
IDAHO SPRINGS	.61								.19	.10	.06	.04			T	.02	.11							.03	.06	T						
IGNACIO 1 N	.52				T	.08			T	T	.44																					
JOHN MARTIN DAM	.96						.61	.02	T	.06			.02	.14											.11							
JULESBURG	2.49					.07			.28	.25		.11	.03		.37			.03		.03	.92	.09			.05				.26			
KARVAL	.90						T					.40	.50																			
KASSLER	.55								.11		.31	.05	.08																			
KAUFFMAN 4 SSE	1.26								.63			.20	.04						.14						.25							
KIOWA 5 SE	.50									T		.28													.22							
KIOWA 4 SW	.31									T	.16	.15																				
KIT CARSON	2.16						1.54	.03	T	.05		.54	T						T	T					T							
LA JUNTA FAA AP	.93						.11	T	T	T	T	.62	.12						.06					.02								
LAKE CITY	.52						.08			.09	.35																					
LAKE MORAINE	1.12						.05		.81		.03	.15	.08																			
LAMAR	.64					.19	.25	.04		.03		.01	.09				.01							T	.02							
LAS ANIMAS 1 N	.54						.13				.15		.06	.20											T							
LEADVILLE	.64						.02	.28	.23	T	.03	.01	.06			.01								T								
LEROY 7 WSW	2.96					.30		.01		.23	.07	.78	.16		.03	.01			.08	1.06	.02				.21							
LIME 3 SE	.61									.16			.11							.34												
LIMON 8 SSW	.61								.05	.35	.01	.20																				
LIMON	.38								.03	.14	.14		.02		.03			.02														
LITTLE HILLS	.96							.04	.62	.16	.12		.02																			
LONGMONT 2 ESE	.66	T				.02				.02	.02	.05	.36	.02						.05					.12							
MANASSA	1.11					T	.10	.22	.35	.05	.22	.15	.02																			

See reference notes following Station Index

DAILY PRECIPITATION

Continued

Station	Total	1	2	3	4	5	6	7	8	9	10	11	12	13	14	15	16	17	18	19	20	21	22	23	24	25	26	27	28	29	30	31
		Day of Month																														
MANCOS	.50							T	.45	.05																						
MARVINE	.58							T	.21	.19		.03	.15																			
MAYBELL	.46								.25		.15	.01			T			.04		.01												
MEEKER	1.07							.20	.51	.08	.08	.07	.09																			
MESA VEROE NP	.49				.06		.10		.03		.11	.19							.04													
MONTE VISTA	.43					.06	T		.01	.01	.10	.25																				
MONTROSE NO 1	.42						T		.32		.04	T	.06																			
MONTROSE NO 2	.36							.01	.08	.23	.04																					
MONUMENT 2 WSW	1.42				.03	.34	.01	.02	.47	.17	.03	.12	T		T	T			.07	T				.03			.13					
NORTHDALE	.31							.03			.25	.03																				
NORTH LAKE	.35	.03	.02		.02	.11	.02	T	.06		.07	.02	T											T								
NORWOOD	.80						.08	.25	.03	T	.43	.01																				
OROWAY	.54						.15	.02	.02					.28																		
OTIS 11 NE	2.28					.51		T	T		.07	.05	.25	.03	.10				.75	.33	.01	T			.07							
OURAY	.63				.05			T	.11	.01	.09	.08	.29						T						.12						.06	
PAGOSA SPRINGS	.63				.04	.11	.01		.08	.07	.28	.04																				
PALISADE 1 S	.15								.12		.03																					
PALISADE LAKE 2 SSE	1.05		.22	.03	.04	T				T	.51	.25																				
PAONIA	.36						T	.05	.12		.19																					
PARADOX	.55							.09			.46																					
PARKER 9 E	.22										.15	.07																				
PARSHALL 10 SSE	.36										.30				T									.06								
PENROSE 3 NNW	1.38						T		.35	.40	.15	.20	.15		.13																	
PITKIN	.35						.10	.15	.10																							
PLACERVILLE	.72															.16				.24				.32								
PUEBLO WB AP //R	1.31				T		T	.01	1.13	T	.02	.14	.01				T							T								
PUEBLO CITY RES	.77	.05						.02	T	.36		.02	.32																			
PUEBLO DRONANCE DEPOT	2.09								1.78				.24											.07								
PYRAMID	T								T	T	T		T				T															
RANGELY	.12							T	.12	T	T																					
RED FEATHER LAKES 6 SE	1.77					.02	.04		.30	.13	.10	.35	.50							.16					.17							
RICO	.94	.03	T				.05	T	.50	.03	.20	.10			.03																	
RIFLE 2 ENE	.20							T	.15		.05	T	T		T																	
ROCKY FORD 2 ESE	.46						.02		T	.01		.28	.04						T						.11							
ROGGEN 2 S	2.72					1.14			.85	.09		.46	.05		T				T	.08					.05							
RUSH 2 NNE	1.48					.09	.14	.12			.75	.38																				
RUXTON PARK	.66					T	.03		.22		.33	.06	.02		T										T							
RYE	1.43						.29	.49	.25	T	T	.38	.02																			
SAGUACHE	.42	.02							.13		.18	.09	T																			
SALIDA	.70						.06		.09	.02	.47	.05	.01																			
SARGENTS	.63								.19		.40	.04																				
SEDGWICK 5 S	2.61					.10		T	T	.46	.18	.25	.05			T			.02	.24		.88			.06			.23		.14		
SHOSHONE	1.02								.70		.24		.07							.01												
SILVERTON	1.03						.11	.35	.10	.05	.32		.05		.05																	
SPICER	.65						T	.02	T	.10	.10	T	T		.02	.34	.05			T				T	.02							
SPRINGFIELD	1.89						.64	.16		T	.39	.47	.14	.09						T												
SPRINGFIELD 7 WSW //	1.41						.64	.05	T	.24		.23	.24						.01													
SPRINGFIELD 8 S	1.50						.69		T		.06	.51	.24																			
STATE TURKEY EXP FARM	.59								.04		.31	.24																				
STEAMBOAT SPRINGS	.83								.22	.03	.02	.06			.04	.26	.10			.02	.05			.03								
STERLING	1.95					.03	T			.33	.75	.01	.37	T			T			.04	.16				.14	.11				.01		
STONINGTON	2.76					T	.50			.60		.68	.98																	T		
STRATTON 3 NE	2.28						.10	.03		.42		.42	.04			.24		.11	.55	.17					.20							
SUGAR LOAF RESERVOIR	1.00						T	.05	.62	.03	.09	.05	.12			.04				T												
TACOMA	.69					.02		.28	T	.15	.12	.08	.02		.02	T																
TACONY 7 SE	.99							.21	.64			.06	.08																			
TAYLOR PARK	.10						.10													T	T	T										
TELLURIDE	.92				T		.15	.12	.26	.06	.19	.04	.10																			
TRINIDAD	.51			.07		.05	.05		.07															.05	.22							
TRINIDAD FAA AP	.43		T			.02	.27		.09	T	T	T	.02											.03	T							
TROY 1 SE	.78						.73		.01					.04																		
TWIN LAKES RES	1.14							.90	.13		.02		.06	.01	T	T	.02															
TWO BUTTES 1 NW	2.71						.59	.05	.03	1.43		.20	.23	.18		T																
VALLECITO DAM //	.87		.19		.02	.01	.01	.03	.09	.02	.43	.05			.02																	
VONA	2.23	.30				T	.08	.05	T	.12	.44	.21	.51			.10			.03	.14					.08	.11						
WAGON WHEEL GAP 3 N	.36					T			T	T	.15	.10	.11																			
WALDEN	.05															.05																
WALSENBURG POWER PLANT	.46		T	T		T	.03	.04	.23	.03	.11		.02		T									T								
WATERDALE	1.29					.03	.34		.53	.02	.32	.05																				
WESTCLIFFE	.60					.23	T		.18	T	.17		.01		.01									T								
WETMORE 2 S	.77					.03	.07	.02		.08	.15	.11	.31																			
WINDSOR	.57					.03				.37				.09											.08							
WINTER PARK	1.14							.02	.09	.40	.05		.18	.02			.23								.15							
WOLF CREEK PASS 1 E	.81	T	T		T	.05	.02		T	.25	.29	.19			.01									T								
WOLF CREEK PASS 4 W	.61									.17	.25	.19																				
WRAY 3 WNW	4.04					.93		.02	.23		T	.35	.19		T			T	.58	.12	1.01	.19			.16						.26	
YAMPA	.74								.11	T	.08	.21	.06		.06	.08	.11							.02	.01							
YUMA	3.63					.67	T	.02	T	T	.40	.02	.43			.04	T	T	T	.36	1.12				.18						.39	

SUPPLEMENTAL DATA

Station	Wind direction: Prevailing	Wind direction: Percent of time from prevailing	Wind speed m.p.h: Average	Wind speed m.p.h: Fastest mile	Wind speed m.p.h: Direction of fastest mile	Wind speed m.p.h: Date of fastest mile	Relative humidity averages - percent: 5:00A MST	Relative humidity averages - percent: 11:00A MST	Relative humidity averages - percent: 5:00P MST	Relative humidity averages - percent: 11:00P MST	Number of days with precipitation: Trace	.01–.09	.10–.49	.50–.99	1.00–1.99	2.00 and over	Total	Percent of possible sunshine	Average sky cover sunrise to sunset
ALAMOSA WB AIRPORT	-	-	-	-	-	-	76	31	27	-	2	5	2	0	0	0	9	-	4.2
COLORADO SPRINGS WB AIRPORT	S	16	10.6	++29	N	23+	71	38	36	62	4	5	3	0	0	0	12	-	4.6
DENVER WB AIRPORT	SSW	20	10.6	31	NW	14+	66	31	29	54	5	3	2	0	0	0	10	77	4.5
GRAND JUNCTION WB AIRPORT	ESE	28	10.7	52	NW	14	33	17	12	21	5	2	1	0	0	0	8	90	3.4
PUEBLO WB AIRPORT	ESE	13	8.7	63	N	23	73	35	30	53	5	3	1	0	1	0	10	83	4.4

++ FASTEST OBSERVED ONE MINUTE WIND SPEED. THIS STATION IS NOT EQUIPPED WITH AUTOMATIC RECORDING WIND INSTRUMENTS.

See reference notes following Station Index

MONTHLY AND SEASONAL SNOWFALL

Season of 1959 - 1960

Station	July	August	September	October	November	December	January	February	March	April	May	June	Total
AKRON FAA AP			9.0	11.0	T	3.0	15.0	14.5	9.9	1.9	T		64.3
ALAMOSA WB AP			2.2	12.8	2.4	6.3	9.8	11.3	1.7	3.6	T		50.1
ALLENSPARK			10.0	25.0	5.0	T	12.1	-	-	-	27.0		-
ALTENBERN				T	4.5	17.5	16.5	31.5	12.0	4.0	7.0		93.0
AMES			10.0	-	12.5	17.0	31.0	37.5	46.0	-	3.5		-
AMY			12.0	12.0	T		18.0	22.0	7.0	T			71.0
ARBOLES			1.5			-	-	-	-	0.5			-
AROYA 9 NNE			3.5	4.0	T	1.5	5.0	-	6.1	-	-		-
ASPEN			10.0	23.0	13.0	10.2	21.2	35.5	24.0	1.0	4.0		141.9
AYER RANCH			12.0	17.3	3.4	3.6	6.5	20.3	12.4	3.3	4.0		82.8
BAILEY			20.0	-	6.0	8.5	9.5	24.3	16.3	5.6	16.0		-
BLANCA				6.0	-	6.5	12.0	10.0	6.0	-	-		-
BONO				-	1.0	8.5	1.0	-	9.0	4.0	2.0		-
BONNY DAM			T	7.0	T	2.3	12.0	34.8	9.3	T			65.4
BOULDER			10.9	14.5	13.6	0.5	10.4	21.4	10.5	7.7	1.5		91.0
BOVINA 3 NNE				-			-	-	-	-	-	-	-
BRANDON				4.0	T	-	-	-	0.7	T			-
BRANSON				18.0	5.0	12.0	17.0	26.0	6.0	4.0	T	-	-
BRECKENRIDGE			29.4	13.5	11.2	7.8	12.7	26.0	34.6	9.0	13.3	T	157.5
BUENA VISTA			21.0	28.0	-	-	-	13.5	5.0	-		-	-
BURLINGTON				-	T	2.0	17.0	20.0	3.0			-	-
BUTLER RANCH			11.5	3.5	3.5		21.0	18.0	5.8				63.3
BYERS			8.0	8.0	3.0	1.0	12.0	13.5	11.0	4.0	2.0		62.5
CAMPO 11 WSW			-		-	-				-		-	-
CANON CITY			13.5	16.0	2.3	1.8	8.8	11.9	14.0				68.3
CEDAREDGE						9.0	7.0	18.0	8.5	0.5			43.0
CENTER			8.0	23.0	0.5	2.0	8.5	4.8	0.5	1.5	T		48.8
CHEESMAN			24.0	21.0	6.5	4.5	5.5	26.5	12.5	8.0	4.0		112.5
CHERRY CREEK DAM			13.0	12.0	4.1	3.5	10.3	15.3	11.2	8.0	5.0		82.4
CHEYENNE WELLS			T	3.0		-	13.0	27.5	3.5	T			-
CIMARRON 3 SE			T		T	9.5	13.0	33.0	26.0	4.0	T		85.5
CLIMAX 2 NW			30.0	29.5	25.0	9.1	29.1	63.5	67.7	21.5	22.6	0.6	298.6
COCHETOPA CREEK			2.0	2.0	4.0	5.0	8.5	13.0	11.5	3.0	1.0		50.0
COLLBRAN				T	T	-	13.2	30.5	21.5	T			-
COLORADO NM						8.5	8.0	-	6.0	T	T		-
COLO SPRINGS WB AP			27.9	9.0	0.8	0.4	1.5	9.5	8.6	2.4	2.8		62.9
CONEJOS 3 NNW				19.5	-	-	-	-	-	-	-	-	-
CORTEZ					T	6.0	11.5	18.1	8.0	3.0			46.6
CRAIG	-		T	T	-	-	-	-	-	-			-
CRESTED BUTTE			14.0	17.0	8.0	13.5	23.9	54.0	36.0	4.0	1.5		171.9
DELMI				5.5	8.0	5.0	22.2	28.5	6.0	4.0			79.2
DEL NORTE			6.0	28.0	1.5	8.0	8.3	-	T	1.0	T		-
DELTA 1 E						4.8	4.7	9.4	3.5				22.4
DENVER WB AP			12.9	11.8	5.3	2.7	10.7	18.3	9.0	9.3	T		80.0
DENVER WB CITY			10.2	11.8	4.6	3.5	9.3	18.3	9.2	8.6	T		75.5
DILLON 1 S			24.0	16.0	16.0	11.0	11.0	43.0	39.0	14.0	10.0		184.0
DOMERTY RANCH			-	5.0	5.0	10.0	-	-	3.0	2.0			-
DOLORES				-	4.0	17.0	16.0	29.5	-	2.0	1.0		-
DURANGO				T	T	29.5	14.0	28.0	5.0	1.5	T		78.0
EADS			T	10.0	2.0	T	-	42.0	-	4.0			-
EAGLE FAA AP			4.0	T	1.2	6.5	3.4	11.2	9.2	1.6	1.0		38.1
EASTONVILLE 1 NNW			22.5	18.3	5.5	6.0	12.0	26.3	15.4	6.4	10.0		122.4
EASTONVILLE 2 NNE			16.0	20.0	-	2.0	12.0	-	24.0	5.0	10.0		-
EASTONVILLE 6 WSW			19.0	15.5	5.0	3.0	8.5	23.5	18.3	5.5	T		-
EDGEWATER			-	5.5	4.5	5.0	10.0	18.5	7.0	6.5	T		-
ELBERT 2 WNW			24.0	-	-	-	-	-	-	-	2.0	-	-
ELBERT 3 SE			15.0	12.0	10.0	3.0	7.0	22.0	10.0	-	5.0		-
ELBERT 4 SSW			15.0	11.5	5.0	3.5	12.0	24.0	11.5	9.9	8.0		100.4
ELBERT 6 SSW			26.0	-	-	-	-	-		-	-		-
ELBERT 8 SW			15.8	-	7.0	5.5	13.5	30.0	8.0	-	-		-
ELECTRA LAKE	-	-	-	-	-	63.0	36.0	39.5	31.5	-		-	-
ESTES PARK			4.3	-	2.5		6.0	-	-	-			-
EVERSOLL RANCH					2.0	4.5	12.0	8.0	6.0				32.5
FAIRPLAY			36.5	21.0	7.0	1.0	10.0	-	12.0	8.5	-		-
FERNDALE RANCH				-	-	-	-	-	-	-	-	-	-
FLAGLER 2 NW			5.0	11.0	T	6.0	16.5	13.3	-	4.0	T		-
FLEMING 1 S			3.0	11.0	1.5	2.0	17.5	23.5	11.0	1.0	T		70.5
FORDER 8 S			7.0	5.0	1.0	T	15.0	19.5	7.0	3.0			57.5
FORT COLLINS			3.0	9.2	1.1	T	5.9	11.0	12.0	0.4	T		42.6
FORT LEWIS			1.0	6.0	-	-	9.0	-	-	6.8	T		-
FORT LUPTON				4.0	T	2.0	8.3	15.0	-	-			-
FORT MORGAN			1.0	-	T	T	9.5	7.3	-	T			-
FOUNTAIN			16.0	-	T		T	-	7.1				-
FOUNTAIN 9 NE			35.0	-			-	-	-	-	-	-	-
FOWLER				-	T	T	11.0	20.0	6.0				-
FRASER			-	15.0	3.0	4.0	-	16.0	29.0	9.0	-		-
FRUITA 2 N						6.0	T	14.5	4.0		T		24.5
GARDNER			-	28.0	2.0	1.5	6.0	17.0	5.5	3.0			-
GATEWAY 1 SW					T	10.0	3.0	9.9	12.0	T	T		34.9
GENOA					1.0	-	-	-	-	-			-
GEORGETOWN			12.7	-	6.3	2.0	5.8	19.0	22.2	11.6	10.0		-
GLENWOOD SPRINGS 1 N					1.5	19.5	16.0	12.0	10.0	T	T		59.0
GORE PASS RANCH			8.5	5.0	1.5	5.0	8.0	15.5	9.5	5.0	1.0		59.0
GRAND JUNCTION WB AP					0.3	6.6	2.3	13.8	5.9	T	T		28.9
GRAND LAKE 1 WNW			10.0	6.3	10.5	2.5	16.3	26.5	43.2	1.5	6.0		122.8
GRAND LAKE 6 SSW	-		-	6.5	6.3	5.3	10.5	17.1	26.2	2.0	8.0		-
GREAT SAND DUNES NM				16.9	3.0	4.0	6.5	16.1	2.5	6.0	0.5		55.5
GREELEY			4.0	-	T		-	6.0	8.0	4.0			-
GREEN MOUNTAIN DAM			-	2.0	7.0	-	-	-	-	T			-
GREYSTONE			T	5.5	8.7	5.3	14.0	11.5	8.5	T	6.0	-	-
GROVER 10 W			2.0	12.0	T		2.5	5.0	4.0	2.0			27.5
GUFFEY 10 SE			*	V 60.7	3.0	2.0	4.3	12.5	-	6.0	7.0		-
GUNNISON			4.0	1.0	-	5.4	11.3	33.0	-	-			-
HAMILTON					-	2.5	-	-	-	-	T		-
HARMON RANCH				1.0	2.0	6.5	-	-	-	-	-	-	-
HARTSEL			-	-	-	-	-	-	-	-	-	-	-
HASWELL			-	-	4.8	T	-	28.5	5.5	2.0			-
HAWTHORNE			10.0	11.5	20.0	5.0	16.0	31.3	16.2	11.0	1.0		122.0

See reference notes following Station Index.

MONTHLY AND SEASONAL SNOWFALL

Season of 1959 - 1960

Station	July	August	September	October	November	December	January	February	March	April	May	June	Total
HAYDEN			2.0	-	6.0	8.0	22.7	32.0	15.0	-			-
HERMIT 7 ESE			0.5	42.0		16.0	8.0	9.0	9.0	4.0	1.0		89.5
HOLLY					0.2	4.6	6.3	18.3	8.0	T			37.4
HOLYOKE			1.0	10.0	2.5		18.0	22.5	14.5				68.5
HOT SULPHUR SPR 2 SW			5.0	-	-	9.0	12.0	28.5	26.0	6.0			-
IDAHO SPRINGS			12.2	19.6	5.1	2.9	6.0	19.6	18.4	15.0	11.0		109.8
IDALIA 2 SW			T	6.0	T	3.5	21.5	26.6	10.6			-	-
IGNACIO 1 N				T	T	17.6	-	15.5	6.0	T			-
JOHN MARTIN DAM				2.0	-		7.0	-	-				-
JULESBURG			T	6.0	T		14.0	10.0	10.0	T			40.0
KARVAL			2.0	-	-		-	-	-	T			-
KASSLER			16.0	14.0	9.0	10.0	9.3	45.7	10.0	4.0			118.0
KAUFFMAN 4 SSE			T	13.0	1.0		6.5	4.5	7.0	3.0	T		35.0
KIOWA 5 SE			18.0	-	-	3.5	-	-	-	-	-		-
KIOWA 4 SW			23.0	15.0	5.5	6.0	8.0	25.5	15.5	7.0	8.5		114.0
KIT CARSON			2.0	-	-	1.0	10.3	14.6	6.4	T			-
LA JUNTA FAA AP				7.0	1.3	1.0	11.1	23.0	3.0	T			46.4
LAKE CITY			12.0	32.0	11.0	7.0	21.0	26.5	24.0	2.7	2.5		138.7
LAKE MORAINE	-	-	-	-	-	-	-	-	-	-	-		-
LAMAR				2.4	2.0	T	5.7	30.4	6.2	3.0			49.7
LAS ANIMAS 1 N				4.0	0.9		8.0	27.9	3.0	2.0			45.8
LEADVILLE			36.5	18.5	8.0	-	-	-	-	9.0	3.0		-
LEROY 7 WSW			2.0	11.5	2.0	5.0	20.0	17.5	12.4	0.5			70.9
LIME 3 SE			12.0	13.0	2.0		20.0	18.6	11.1	3.0			79.7
LIMON 8 SSW			5.0	10.0	T	T	11.0	16.0	13.0	-			-
LIMON			11.7	7.6	0.5	2.1	6.8	8.8	4.3	1.0	0.5		43.3
LIMON MASS RANCH			6.0	10.5	1.0	T	-	-	-	-	-	-	-
LITTLE HILLS				T	T	8.5	6.6	30.6	18.1	T	9.4		73.2
LONGMONT 2 ESE			2.0	5.0	0.5	0.5	4.5	12.5	9.0	2.0			36.0
MANASSA	-			-	-	-	3.5	-	-				-
MANCOS				-	-	17.0	28.0	12.1	7.0	-			-
MARVINE			T	T	3.1	11.3	27.1	46.0	38.5	3.8	7.0		136.8
MAYBELL				2.5	2.5	4.0	6.5	14.2	5.7	T	T		35.4
MEEKER					T	7.5	14.5	25.0	16.0	T	15.0		78.0
MESA VERDE NP				T	1.6	24.5	20.9	38.6	7.1	6.5			99.2
MONTE VISTA			T	-	-	1.0	10.0	-	-				-
MONTROSE NO 1						-	25.5	-	-				-
MONTROSE NO 2						6.1	22.0	8.8	7.3				44.2
MONUMENT 2 WSW			22.0	13.0	9.0	14.5	10.5	45.8	21.5	8.5	10.0		154.8
NORTHDALE			-			4.0	7.0	15.0	2.0	T	T		-
NORTH LAKE			-	-	11.0	-	-	-	-	11.0	T		-
NORWOOD				4.5	0.5	12.5	13.1	32.7	10.1	0.7	T		74.1
ORDWAY			T	3.0			12.0	24.0	5.0				44.0
OTIS 11 NE			5.0	11.0	2.0	T	11.0	10.5	8.0	T			47.5
OURAY			4.0	11.0	9.0	17.0	22.5	50.0	29.5	2.0	2.0		147.0
OVID				4.0			-	-	-	-	-	-	-
PAGOSA SPRINGS			3.0	17.0	-	41.0	39.2	48.0	15.5	T	6.0		-
PALISADE 1 S						-	-	-	-				-
PALISADE LAKE 2 SSE			0.3	-	-	39.0	21.7	27.1	4.3	4.5	-		-
PADNIA						7.4	11.8	12.5	11.0				42.7
PARADOX					-	10.8	2.1	23.2	1.3	0.9			-
PARKER 9 E			14.0	10.0	5.0	3.0	12.0	22.0	14.0	6.0	6.0		92.0
PARSHALL 10 SSE			19.0	-	5.0	-	3.0	21.0	14.0	3.0	T		-
PENROSE 3 NNW			30.0	13.0	-		-	-	11.0				-
PITKIN			9.0	10.0	7.0	7.0	7.0	26.0	30.0	10.0	6.0		112.0
PLACERVILLE			-	-	T	-	-	19.0	22.0		T		-
PUEBLO WB AP			14.0	6.7	0.5	0.1	13.5	11.0	4.0	0.8			50.6
PUEBLO CITY RES			T	2.0	T	T	14.0	7.5	3.0				26.5
PUEBLO ORDNANCE DEPOT				-	T		7.2	-	-				-
PYRAMID			7.0	15.0	12.0	5.5	-	46.0	44.0	19.0	15.0		-
RANGELY			-	-		-	3.1	6.3	5.0		3.0		-
RED FEATHER LAKES			5.5	-	-	-	-	-	-	-	-	-	-
RED FEATHER LAKES 6 SE	-	-	-	-	4.5	T	8.0	16.0	10.5	8.0	23.5		-
RICO			8.0	20.5	14.0	35.5	30.5	40.5	40.0	41.0	12.5		242.5
RIFLE 2 ENE					T	9.8	10.0	19.5	-	-			-
ROCKY FORD 2 ESE				3.4	1.5	T	10.0	20.0	3.0	T			37.9
ROGGEN 2 S				5.0	1.0	1.0	13.0	12.1	9.0				41.1
RUSH 2 NNE			11.0	T	1.0	1.5	6.1	-	5.6	1.0			-
RUXTON PARK	-	-	33.5	24.0	3.0	11.0	14.0	42.1	22.2	13.2	12.0		-
RYE			14.0	17.5	13.1	18.0	16.5	25.2	14.5	12.0	T		130.8
SAGUACHE			1.5	12.0	0.5		4.6	8.0	2.2				28.8
SALIDA			9.5	37.0	2.0	1.0	5.5	3.0	3.0	7.5			68.5
SARGENTS			9.0	6.0	T	4.0	10.0	44.0	21.0	8.0			102.0
SEDALIA 4 SSE			-	6.0	-	10.0	12.5	34.8	14.3	-	-	-	-
SEDGWICK 5 S			T	9.0	1.0	1.0	14.0	25.5	13.0	1.0			64.5
SHOSHONE					1.0	6.5	10.7	-	-	T			-
SILVERTON			16.0	-	8.0	-	18.0	23.0	20.0	6.0	T		-
SPICER	-	-	-	-	-	-	-	-	-	-	19.0		-
SPRINGFIELD				2.6	2.2	10.0	10.8	21.8	7.1	2.0			56.5
SPRINGFIELD 7 WSW				2.6	2.4	8.0	10.4	20.3	6.0	3.0			52.7
SPRINGFIELD 8 S				-	-	-	-	-	-				-
STATE TURKEY EXP FARM				-	-	-	-	-	-	-			-
STEAMBOAT SPRINGS			2.4	4.1	8.4	9.3	27.2	48.6	40.8	5.4			146.2
STERLING			T	-	T	T	-	8.0	T				-
STONINGTON					-	3.0	11.0	12.0	4.0				-
STRATTON 3 NE			T	-	T	3.0	15.0	27.0	10.0	T			-
SUGAR LOAF RESERVOIR			-	-	-	-	-	-	-	-	2.0		-
TACOMA			2.0	8.0	7.0	51.0	29.8	31.5	26.8	-			-
TACONY 7 SE			11.0	3.5	T	-	-	-	4.0	-			-
TAYLOR PARK			-	-	9.8	7.5	8.5	47.5	23.0	20.5	6.0		-
TELLURIDE			23.0	14.0	8.0	23.0	20.7	33.0	36.0	22.0	2.0		181.7
TRINIDAD			T	-	-	11.0	19.0	12.5	0.3	5.0	T		-
TRINIDAD FAA AP			1.0	6.4	8.0	9.1	11.5	13.5	1.0	3.5	T		54.0
TROY 1 SE				2.0	4.0	5.0	6.0	19.0	3.0	4.0			43.0
TWIN LAKES RES			-	-	-	-	9.0	-	-	-	10.0		-
TWO BUTTES 1 NW					-	-	8.0	-	4.0	-			-
VALLECITO DAM			T	10.0	4.0	47.0	29.8	33.8	10.1	7.5	3.0		145.2
VONA			3.5	10.0	T	3.5	16.5	16.0	6.0	3.0			58.5

See reference notes following Station Index.

MONTHLY AND SEASONAL SNOWFALL

CONTINUED — Season of 1959 - 1960 — COLORADO

Station	July	August	September	October	November	December	January	February	March	April	May	June	Total
WAGON WHEEL GAP 3 N			T	-	0.9	12.0	9.0	-	8.5	2.0	T	T	-
WALDEN			3.5	3.0	3.2	2.5	4.0	4.7	3.5	2.5	5.0		31.9
WALSENBURG POWER PLANT			4.0	17.0	10.0	12.0	20.5	41.5	7.0	5.0			117.0
WATEROALE			8.0	15.0	-	1.0	5.5	-	9.2	-			-
WESTCLIFFE			24.0	42.0	-	6.5	9.0	18.0	9.5	6.5	5.5		-
WETMORE 2 S			17.5	26.5	4.0	7.0	18.0	-	16.6	-	T		-
WINOSOR				-			-	-	-	-			-
WINTER PARK			36.0	29.0	19.0	15.0	27.0	45.5	49.0	22.0	21.0		263.5
WOLF CREEK PASS 1 E			41.0	76.0	18.0	92.0	60.0	98.0	68.0	38.0	13.0		504.0
WOLF CREEK PASS 4 W			22.0	73.0	10.0	83.0	60.0	88.0	63.0	-	9.5		-
WRAY 3 WNW			T	8.0	T		14.5	19.0	10.9	T			52.4
YAMPA		T	20.8	16.5	11.0	8.7	14.0	24.6	28.0	7.3	14.4	T	145.3
YUMA			1.0	6.5	T	1.0	15.0	27.5	21.5	T			72.5

EVAPORATION AND WIND

JUNE 1960

Station		Day of month 1	2	3	4	5	6	7	8	9	10	11	12	13	14	15	16	17	18	19	20	21	22	23	24	25	26	27	28	29	30	31	Total or Avg.
ALAMOSA W8 AP	EVAP	.27	.34	.43	.39	.31	.08	.19	.14	.29	.34	.02	.24	.38	.45	.42	.41	.53	.47	.45	.65	.56	.64	.43	.37	.40	.44	.45	.44	.53	.36		11.42
	WINO	67	86	93	103	81	69	79	71	45	63	56	67	70	87	128	104	98	81	84	140	90	144	146	73	69	75	56	50	78	31		2484
	MAX	-	-	-	-	-	-	-	67	69	75	72	76	82	78	72	88	82	82	80	78	79	76	72	80	82	81	80	81	80	86		78.1
	MIN	-	-	-	-	-	-	-	58	44	47	46	43	44	48	49	48	52	51	51	51	47	46	48	46	49	46	46	48	49	48		48.0
ARBOLES	EVAP	.28	.28	*	.22	*	*	*	*	*	1.62	.16	.27	.37	.27	.18	.32	.15	.19	.29	.32	.29	.50	.31	.36	.34	.34	.34	.47	.47	.34		8.68
	WINO	50	63	60	83	*	86	*	*	*	*	272	61	55	44	57	34	48	41	51	43	42	74	40	50	43	50	19	54	54	41		1515
	MAX	85	76	85	82	75	67	75	75	79	75	76	82	85	79	85	78	89	87	88	95	90	84	84	91	90	92	90	89	89	87		83.1
	MIN	45	49	52	48	42	50	42	40	50	49	45	45	45	48	44	49	52	44	51	52	49	47	47	41	42	43	43	53	40	49		46.5
BONNY OAM	EVAP	.30	.36	.29	.51	.48	.14	.06	.04	.19	.28	.13	.15	.29	.31	.35	.25	.41	.40	.38	.44	.43	.42	.44	.31	.06	.45	.46	.31	.48	.36		9.48
	WINO	126	71	41	91	123	110	101	104	43	83	68	48	80	94	46	108	156	109	78	164	133	149	136	72	110	228	189	79	110	109		3159
	MAX	66	69	70	75	73	58	44	46	60	79	62	58	65	63	75	63	67	76	77	70	78	66	78	66	52	68	77	77	78	75		67.6
	MIN	37	39	40	39	38	37	36	36	41	40	42	42	35	37	38	38	39	41	42	43	40	38	39	38	36	38	45	46	48	47		39.8
CLIMAX 2 NW	EVAP	-	-	-	-	-	.30	.10	*	.18	.03	.14	*	.12	.20	.14	.19	.27	.28	.28	.29	.33	.35	.24	.20	.27	.29	.30	.35	.33	.38		8 5.47
	WINO	-	-	-	-	-	27	20	13	26	28	28	44	67	41	80	76	62	56	73	35	63	66	38	61	29	44	52	42	41	53		8 1398
	MAX	-	-	-	-	-	60	61	63	61	62	59	58	68	65	63	70	72	70	69	73	69	69	69	75	76	75	74	76	75	76		68.3
	MIN	-	-	-	-	-	32	33	36	32	36	33	33	32	36	37	33	43	42	43	43	38	35	35	37	42	42	39	39	42	41		37.4
ESTES PARK	EVAP	-	.24	.33	.36	.28	.18	.18	.09	.03	.18	.19	.31	.24	.30	.33	.63	.02	.29	.34	.40	.37	.43	.15	.30	.17	.45	.42	.47	.34	.45		8 8.73
	WIND	47	42	56	50	52	57	38	29	53	46	51	69	53	74	92	104	85	66	58	73	113	76	68	30	38	49	6	125	64	60		1824
FORT COLLINS (A)	EVAP	.22	.26	.25	.30	.15	.26	.16	.17	.14	.12	.10	.19	.20	.23	.17	.23	.20	.22	.20	.27	.45	.38	.27	.20	.26	.36	.33	.33	.22	.31		7.15
	WINO	35	30	25	28	44	60	38	28	22	29	25	49	29	35	32	48	29	45	28	47	85	43	45	33	30	34	44	34	42	44		1140
	MAX	80	80	82	83	67	75	77	76	78	71	76	69	79	75	69	79	77	80	82	81	75	79	74	80	83	81	84	82	87	82		78.1
	MIN	-	64	65	66	66	67	64	69	63	65	63	64	62	64	64	62	65	66	66	67	65	65	65	65	62	69	69	69	71	71		65.6
GRAND JUNCTION W8 AP	EVAP	.52	.55	.63	.60	.52	.59	.42	.27	.43	.44	.38	.55	.51	.56	.54	.54	.66	.41	.87	.79	.56	.64	.79	.49	.56	.73	.62	.64	.87	.57		17.25
	WINO	85	98	104	95	78	129	145	81	115	169	111	124	84	88	130	120	130	92	201	155	92	107	131	82	92	93	138	117	154	82		3422
	MAX	83	86	86	83	85	85	76	78	80	80	79	79	83	86	82	86	88	88	85	84	79	81	79	85	86	85	87	85	85	89		83.4
	MIN	54	58	54	55	52	56	54	57	53	54	49	52	53	56	67	56	56	59	60	58	51	50	54	52	56	55	51	52	54	56		54.8
GRAND LAKE 6 SSW	EVAP	.27	.28	.37	.33	.41	.23	.21	.14	.11	.24	.23	.20	.24	.31	.25	.17	.37	.42	.40	.39	.49	.39	.35	.21	.26	.50	.41	.43	.47	.39		9.47
	WINO	94	101	106	96	121	83	100	125	77	99	117	140	100	109	128	176	122	110	108	115	152	129	112	97	85	119	114	102	110	87		3334
	MAX	70	68	72	75	74	74	65	60	67	68	62	64	68	68	61	71	71	70	72	74	72	68	68	75	78	75	71	70	74	76		70.0
	MIN	35	43	38	38	42	39	40	46	40	37	41	56	33	38	41	45	41	46	45	43	40	31	38	41	41	42	39	39	47	43		40.9
GREEN MOUNTAIN OAM (8)	EVAP	.21	.21	.27	.30	.33	.29	.24	.08	.13	.18	.17	.10	.26	.27	.21	.18	.48	.37	.22	.26	.39	.39	.31	.19	.33	.36	.40	.30	.50	.30		8.23
	WINO	50	40	40	40	60	19	38	24	37	24	18	73	65	58	73	41	110	42	60	48	65	55	50	30	30	56	48	47	66	34		1441
JOHN MARTIN OAM	EVAP	.31	.37	.21	.43	.33	.05	.10	.07	.18	.22	.29	.19	.33	.27	.40	.34	.33	.45	.34	.47	.55	.26	.36	.36	.33	.37	.54	.50	.44	.59		9.98
	WINO	90	22	19	100	100	46	97	152	20	39	95	35	27	39	72	67	103	33	94	108	104	48	100	120	70	115	40	60	78	100		2193
MONTROSE NO 1	EVAP	.29	.32	.30	.34	.32	.29	.22	.25	.21	.23	.16	.36	.29	.30	.25	.23	.45	.47	.33	.51	.34	.43	.45	.34	.36	.38	.39	.45	.47	.36		10.09
	WINO	25	17	18	24	28	40	39	15	26	47	37	49	31	27	36	33	50	62	47	71	27	42	53	33	21	38	27	34	50	23		1070
PUEBLO CITY RES	EVAP	.33	.37	.35	.52	.37	.14	.14	.31	.11	.24	.23	.24	.56	.29	.48	.35	.42	*	.37	.27	.51	.33	.52	.24	.37	.35	.49	.52	.43	.48		10.33
	WINO	60	80	80	80	20	180	110	100	50	80	70	70	140	60	160	90	80	*	90	50	80	90	120	90	110	90	120	70	60	90		2570
	MAX	81	85	88	92	89	67	73	77	77	85	82	89	86	90	78	83	94	-	89	90	94	83	92	80	83	88	88	91	96	92		85.6
	MIN	48	53	55	56	62	56	56	57	50	54	55	52	49	55	57	55	61	-	59	62	56	53	54	58	55	59	57	57	64	64		55.8
ROGGEN 2 S	EVAP	.36	.20	.38	.30	.13	.16	.10	.13	.10	.09	-	.08	.09	.24	.13	.12	.23	.16	.21	.19	.22	.23	.23	.19	.16	.27	.25	.17	.33	.25		8 5.90
	WINO	70	38	39	58	94	88	52	46	44	45	39	56	49	54	46	32	31	45	39	36	82	38	66	52	28	46	40	48	74	75		1550
	MAX	84	84	92	88	83	79	78	80	78	73	78	80	82	84	74	86	90	90	90	90	88	86	82	82	90	88	93	90	104	100		85.5
	MIN	54	59	56	62	57	54	42	59	58	60	56	58	54	60	62	58	62	64	62	64	54	58	56	58	62	66	64	57	48	46		57.7
SPRINGFIELD 7 WSW	EVAP	.49	.36	.43	.43	.34	.12	.05	.10	.45	.20	.18	.29	.30	.33	.34	.39	.59	.52	.34	.52	.60	.53	.54	.31	.43	.56	.60	.71	.83	.60		12.48
	WINO	137	71	82	104	143	85	104	82	102	180	91	99	125	87	100	129	143	176	127	165	194	180	189	151	164	232	163	129	163	239		4136
	MAX	84	86	88	91	83	71	68	84	86	76	87	86	81	89	87	84	89	88	89	93	84	84	84	73	86	87	90	92	90	88		84.9
	MIN	52	52	61	56	57	65	56	56	56	56	55	51	54	63	47	57	60	60	61	58	56	56	56	66	54	60	57	55	59	60		57.1
SUGAR LOAF RES	EVAP	-	-	-	.14	.31	.18	.08	.05	.11	.11	.12	.15	.17	.20	.16	.19	.23	.22	.37	.36	.31	.32	.25	.23	.24	.24	.26	.23	.33	.33		8 6.43
	WINO	15	19	21	14	24	43	9	12	23	10	34	32	30	45	47	65	53	33	69	72	60	62	33	31	35	29	31	33	48	23		1055
VALLECITO OAM	EVAP	.17	.22	.18	.18	.13	.08	.05	.09	.14	.12	.09	.11	.17	.15	.19	.23	.29	.27	.22	.29	.32	.27	.28	.29	.25	.24	.30	.28	.28	.32		6.20
	WINO	2	22	13	10	7	6	9	14	11	10	11	12	12	8	23	13	41	11	17	18	41	20	33	26	17	22	24	18	21	22		514
WAGON WHEEL GAP 3 N	EVAP	.14	.24	.27	*	.47	.19	.20	.24	.18	.13	.14	.12	.28	.33	.30	.40	.41	.38	.34	.38	*	*	1.37	.37	.49	.28	.40	.43	*	.93		9.41
	WINO	45	66	54	*	95	75	64	54	53	61	38	36	76	60	63	155	69	86	60	88	*	*	257	75	51	59	72	51	*	154		2017

MAXIMUM AND MINIMUM IN ABOVE TABLE REFER TO EXTREMES OF TEMPERATURE OF WATER IN PAN AS RECORDED DURING THE 24 HOURS ENDING AT TIME OF OBSERVATION.
(A) EVAPORATION MEASURED IN SUNKEN PAN 3 FEET BY 3 FEET.
(8) PAN AND ANEMOMETER INSTALLED IN JUNE 1948 ARE MOUNTED ON 2-FOOT BY 4-FOOT WOOD PLATFORM OVER A CONCRETE AND STONE BASE, 20 INCHES HIGH. DURING WINTER WHEN PAN IS NOT IN OPERATION, WIND OBSERVATIONS ARE FROM ANEMOMETER APPROXIMATELY 10 FEET ABOVE BARE GROUND.

See reference notes following Station Index.

DAILY TEMPERATURES

Station		Day Of Month 1	2	3	4	5	6	7	8	9	10	11	12	13	14	15	16	17	18	19	20	21	22	23	24	25	26	27	28	29	30	31	Average
AKRON FAA AP	MAX	77	85	91	90	63	61	63	70	78	72	66	69	74	88	83	77	97	90	91	90	75	93	74	71	89	97	94	92	88	78		80.9
	MIN	58	55	50	60	49	50	50	53	50	48	50	45	46	48	53	53	58	55	55	54	47	53	47	50	52	61	58	58	64	59		53.0
ALAMOSA W8 AP	MAX	79	78	79	82	74	60	65	65	69	71	66	75	78	78	81	82	86	87	87	86	85	84	83	79	83	83	87	89	88	88		79.2
	MIN	34	40	44	43	47	43	37	44	40	45	41	37	38	39	41	50	45	45	46	48	43	43	50	41	45	45	40	43	45	42		42.8
ALLENSPARK	MAX		72	78	78	66	59	68	61	68	60	62	61	68	72	67	70	80	77	82	81	72	77	68	66	78	79	80	85	84	75		72.2
	MIN		42	41	42	40	45	35	40	35	35	37	38	30	42	43	45	51	42	38	42	43	40	32	33	37	42	41	45	43	42		40.0
ALTENBERN	MAX	87	88	90	90	88	84	82	77	80	78	76	83	87	89	85	87	91	91	92	92	88	90	91	87	92	89	91	95	94	92		87.5
	MIN	39	49	41	45	41	41	42	51	45	44	36	47	38	41	51	44	42	46	48	43	36	34	43	38	39	39	35	37	39	47		42.0
ARBOLES	MAX	84	87	87	83	78	78	80	78	80	75	74	82	86	88	88	88	90	91	92	93	89	89	89	90	89	89	90	94	93	93		86.2
	MIN	44	47	52	48	42	50	46	42	50	45	41	42	44	44	46	44	48	51	53	48	46	48	51	50	49	52	52	47	49	44		47.2
ASPEN	MAX	74	77	78	78	76	72	73	64	71	66	65	67	75	75	65	80	80	80	80	81	79	79	81	81	79	81	86	84	82	86		76.5
	MIN	36	37	37	37	37	37	34	43	33	41	31	37	33	41	40	40	41	41	41	37	37	36	36	38	41	39	39	46	39	39		38.1
BAILEY	MAX	69	78	78	74	75	77	73	61	70	68	65	68	75	79	75	80	87	86	88	89	82	85	77	73	85	85	87	91	91	86		78.6
	MIN	33	35	37	38	38	37	32	42	34	37	42	40	30	33	37	40	39	44	39	40	39	31	38	43	40	40	38	37	39	36		37.6
BLANCA	MAX	78	80	80	83	73	59	65	67	73	73	70	72	78	80	80	86	85	88	87	86	86	82	82	80	83	85	88	88	87	90		79.8
	MIN	35	38	41	44	49	43	39	47	39	40	40	35	38	35	42	50	45	48	49	46	46	43	53	50	48	44	35	38	43	43		42.9
BONO	MAX	80	82	86	85	82	84	82	68	75	72	73	72	80	82	75	80	88	87	88	88	82	85	83	82	89	87	88	94	92	90		82.7
	MIN	38	38	37	37	37	37	44	48	43	43	36	37	35	43	43	42	42	42	41	41	38	34	34	34	33	33	32	32	41	41		38.5
BONNY DAM	MAX	85	83	88	95	93	68	61	61	72	80	73	71	74	74	91	85	78	94	91	89	91	75	92	75	66	84	95	90	93	91		81.9
	MIN	58	52	51	52	40	49	50	52	54	53	58	49	49	50	54	55	57	58	58	57	52	54	52	52	51	57	58	60	64	61		53.9
BOULDER	MAX	81	86	90	92	80	73	76	73	78	70	73	74	79	87	80	84	94	92	92	95	92	91	88	80	91	95	92	94	95	93		85.3
	MIN	62	61	62	66	54	53	54	53	52	51	53	53	49	57	61	50	64	61	57	62	50	47	48	50	55	68	59	62	65	62		56.7
BYERS	MAX	79	84	90	90	92	75	76	72	83	76	70	69	76	90	80	80	99	96	94	95	89	94	73	81	91	97	95	95	96	80		85.2
	MIN	48	53	51	50	49	49	48	51	48	43	51	44	44	51	53	43	55	59	51	50	55	51	44	52	48	58	68	68	54	57		51.5
CANON CITY	MAX	86	85	90	90	84	69	72	74	81	76	78	78	78	90	85	83	95	92	90	94	90	94	93	78	87	92	95	97	97	97		86.3
	MIN	53	56	57	62	60	52	52	53	53	51	53	49	46	56	59	53	62	61	57	60	62	55	59	57	57	62	67	67	62	59		57.1
CEDAREDGE	MAX	84	84	87	86	84	80	77	75	78	73	76	79	83	86	81	84	87	89	89	90	86	88	87	81	88	87	88	92	91	88		84.3
	MIN	46	53	50	53	47	52	47	52	47	45	40	46	44	50	56	54	55	56	58	56	47	45	53	49	49	53	50	53	53	52		50.4
CENTER	MAX	78	79	80	82	79	64	68	66	70	70	65	75	81	80	79	84	84	83	86	83	84	83	83	81	82	83	87	87	83	85		79.1
	MIN	34	42	41	42	49	40	36	42	37	42	38	34	40	42	40	46	48	46	47	45	46	40	42	40	43	43	41	45	46	45		42.1
CHEESMAN	MAX	77	78	81	82	72	72	77	68	71	73	66	69	77	83	76	84	90	88	87	89	86	86	82	76	86	87	91	91	92	91		80.9
	MIN	36	42	39	41	44	39	39	44	37	42	47	42	34	41	44	45	49	49	47	46	43	43	43	47	43	45	42	42	49	46		43.0
CHERRY CREEK DAM	MAX	79	84	85	87	80	73	77	72	78	72	70	72	77	86	80	78	92	91			91	91	90	77	88	91	92	93	96	93		83.4
	MIN	45	49	53	55	54	47	49	50	45	47	53	46	41	51	54	46	58	58			44	52	42	46	52	56	56	50	57	57		50.5
CHEYENNE WELLS	MAX	85	87	92	99	96	63	58	72	81	82	84	75	87	90	90	80	97	97	93	94	92	97	83	73	93	97	96	100	99	98		87.7
	MIN	52	56	49	52	49	48	49	52	50	50	58	49	48	49	56	51	55	59	58	59	51	58	50	50	57	59	49	59	58	57		53.2
CIMARRON 3 SE	MAX	83	84	87	85	84	80	75	70	70	72	74	77	82	85	71	83	82	90	90	90	82	88	89	90	90	89	90	92	90	88		83.4
	MIN	33	36	33	35	34	41	36	48	34	42	30	32	31	33	45	43	40	38	40	44	38	32	35	38	36	38	40	34	37	33		37.0
CLIMAX 2 NW	MAX	56	58	60	61	58	55	56	45	52	51	47	46	56	53	55	58	63	63	64	65	65	62	62	59	65	62	64	70	69	67		58.9
	MIN	31	35	35	36	34	30	30	32	30	30	31	31	24	35	37	35	41	40	45	41	30	36	33	31	33	38	37	40	42	35		34.6
COCHETOPA CREEK	MAX	69	76	78	79	77	78	72	74	68	67	67	66	70	77	79	72	78	82	84	85	86	82	83	82	78	81	81	83	87	87		77.6
	MIN	27	32	32	33	37	35	30	30	29	37	29	30	26	30	39	45	34	36	38	37	38	31	33	33	32	35	29	32	35	32		33.2
COLLBRAN	MAX	82	84	86	87	80	80	74	74	78	76	74	79	81	85	79	87	86	89	88	88	84	85	85	82	88	87	87	90	90	88		83.4
	MIN	47	50	47	50	44	48	45	51	46	46	39	47	44	47	54	49	48	48	57	52	41	45	47	44	48	49	47	48	51	49		47.6
COLORADO NM	MAX	87	87	91	91	89	85	78	73	80	78	79	81	85	85	83	91	93	94	94	94	89	90	90	92	90	90	93	94	96	98		88.0
	MIN	56	58	60	61	59	58	54	51	56	51	47	56	60	58	52	59	60	59	67	69	50	51	56	57	55	61	65	63	70	59		57.9
COLO SPRINGS W8 AP	MAX	80	78	85	86	65	66	68	61	79	74	66	71	72	82	83	76	92	83	85	91	75	94	70	73	83	91	93	96	96	88		80.1
	MIN	47	52	51	57	50	50	49	50	44	47	50	46	43	46	54	49	51	55	52	57	51	47	49	52	47	53	61	58	57	58		51.1
CORTEZ	MAX	86	87	89	85	84	76	75	79	79	73	73	83	86	88	86	89	89	89	92	94	93	91	90	87	88	88	90	92	93	93		86.2
	MIN	44	49	52	50	49	48	46	51	50	47	42	44	45	48	49	50	49	49	55	54	45	47	49	45	45	48	46	48	52	45		48.0
CRAIG	MAX	78	80	82	82	81	82	78	68	73	70	73	74	79	81	66	80	85	85	84	86	76	83	80	78	85	84	86	89	88	84		80.0
	MIN	38	43	38	38	52	39	47	51	45	45	39	44	35	41	46	44	47	47	54	45	30	31	44	39	46	44	44	42	44	44		42.9
CRESTED BUTTE	MAX	70	73	77	74	71	70	71	61	65	62	60	63	69	72	74	71	76	76	76	78	75	75	74	71	76	75	77	81	79	79		72.4
	MIN	31	36	34	34	34	34	32	43	32	38	31	35	30	34	39	48	36	46	45	38	35	31	33	34	34	35	31	32	34	32		35.4
DELHI	MAX	87	88	90	92	84	67	73	71	83	78	81	80	77	90	80	82	100	92	92	101	92	100	92	80	90	99	98	101	104	97		88.0
	MIN	48	53	57	54	54	53	50	50	50	50	50	48	42	48	50	54	59	56	55	54	58	48	55	58	46	63	61	54	57	57		53.1
DEL NORTE	MAX	76	78	80	78	74	64	65	65	67	69	67	72	78	78	77	82	83	84	84	83	82	81	79	75	80	80	82	85	83	83		77.1
	MIN	40	43	43	46	50	41	40	44	39	44	37	36	40	43	43	46	48	48	49	50	45	43	47	42	44	43	44	47	48	48		44.0
DELTA 1 E	MAX	88	91	92	93	90	84	83	81	82	76	79	84	88	90	82	90	94	96	96	96	89	93	95	87	97	92	94	98	98	95		89.8
	MIN	47	50	47	49	49	51	48	55	47	49	42	45	43	48	55	55	52	55	56	55	55	45	47	48	48	51	45	49	49	46		49.4
DENVER W8 AP	MAX	79	83	88	88	66	74	76	69	79	68	70	73	76	87	81	81	93	88	94	95	80	92	70	78	88	91	94	94	97	81		82.4
	MIN	51	55	57	58	52	50	52	53	49	52	51	49	46	56	57	51	60	58	57	56	49	53	49	50	55	61	61	57	63	59		54.2
DENVER W8 CITY	MAX	78	84	87	88	66	74	73	69	77	64	68	72	76	86	81	81	96	88	94	95	81	91	68	77	88	91	95	93	95	79		81.8
	MIN	57	61	62	64	53	53	54	54	52	54	54	53	50	59	56	55	65	62	59	60	50	55	52	52	59	64	67	64	67	61		57.6
DILLON 1 S	MAX	68	71	71	73	70	70	64	57	64	65	58	60	68	70	65	69	76	74	77	77	71	77	72	67	75	75	75	80	78	76		70.4
	MIN	24	29	25	28	27	29	28	39	29	29	33	33	25	30	30	33	33	31	35	32	26	25	26	34	29	29	27	29	30	28		29.5
DURANGO	MAX	85	84	88	85	77	75	68	79	76	75	75	81	85	85	84	88	88	89	90	91	86	87	85	84	89	86	90	91	92	93		84.4
	MIN	35	41	45	41	45	44	39	47	42	45	37	39	42	41	42	45	45	45	48	44	41	40	42	41	41	39	40	41	43	39		42.0
EAOS	MAX	90	88	92	96	88	62	59	74	82	80	76	78	76	92	88	80	98	97	94	95	92	98	94	75	85	97	97	102	100	98		87.4
	MIN	51	52	51	54	53	52	50	55	50	52	57	55	49	48	55	53	53	61	60	59	56	52	55	52	46	62	55	59	65	61		54.4
EAGLE FAA AP	MAX	84	83	86	85	83	82	81	70	76	70	75	74	82	79	75	81	87	87	89	89	82	85	80	82	87	86	87	92	90	88		82.6
	MIN	33	39	34	42	34	38	40	46	39	45	36	42	33	42	40	44	39	42	43	41	35	30	35	38	37	38	35	33	39	39		38.4
EDGEWATER	MAX	83	85	86	90	85	77	80	79	73	69	72	73	81	90	81	84	98	94	92	94	92	94	88	79	95	95	94	95	96	90		86.1
	MIN	50	58	45	52	57	52	52	55	54	51	53	48	46	45	56	50	57	64	60	55	60	48	48	49	51	60	58	56	61	62		53.8
ESTES PARK	MAX	73	77	84	81	80	63	69	63	69	63	63	63	74	77	72	74	83	82	82	83	82	79	72	70	79	81	82	86	85	84		75.8
	MIN	42	44	39	37	48	48	40	41	38	42	46	40	34	44	42	51	56	48	41	44	52	38	36	44	39	39	41	38	45	42		42.6

See Reference Notes Following Station Index

DAILY TEMPERATURES

Station		Day Of Month 1	2	3	4	5	6	7	8	9	10	11	12	13	14	15	16	17	18	19	20	21	22	23	24	25	26	27	28	29	30	31	Average
EVERSOLL RANCH	MAX	95	95	99	103	97	70	67	89	78	80	80	82	80	93	98	86	97	95	97	102	85	102	88	79	89	95	103	108	106	99		91.
	MIN	50	52	60	63	60	56	57	56	60	59	59	56	54	54	59	58	60	68	64	65	66	56	62	56	55	64	61	63	69	72		59.
FLAGLER 2 NW	MAX	81	83	92	92	79	65	61	73	82	71	67	71	73	87	88	77	97	89	91	92	85	97	87	67	85	96	92	94	98	96		83.
	MIN	55	51	56	52	63	55	49	53	50	46	55	48	46	48	54	47	58	57	55	52	49	54	47	57	57	57	52	55	66	58		53.
FORDER 8 S	MAX	90	86	92	98	86	65	65	74	86	78	78	81	80	95	94	84	102	92	93	97	90	100	80	73	89	102	99	105	102	97		88.
	MIN	46	48	42	49	55	52	51	56	43	47	50	49	44	45	49	52	49	62	57	60	57	54	53	55	49	59	54	59	63	58		52.
FORT COLLINS	MAX	82	84	89	91	81	74	75	72	77	67	71	70	80	86	80	81	92	87	84	93	85	90	84	77	89	92	92	91	90	78		82.
	MIN	47	54	46	49	51	53	53	55	48	53	51	44	45	48	52	47	51	60	50	53	48	40	45	51	48	52	62	53	61	64		51.
FORT LEWIS	MAX	75	78	79	78	72	67	64	70	70	66	64	73	72	81	79	80	82	82	85	85	80	83	81	78	82	80	84	85	85	88		77.
	MIN	40	44	46	44	42	44	40	43	42	43	38	38	37	43	43	46	45	44	49	43	40	43	43	36	42	40	38	43	43	39		42.
FORT LUPTON	MAX	83	85	90	91	85	75	76	75	71	66	71	71	77	89	79	80	95	92	95	95	91	91	90	80	91	92	93	93	95	91		84.
	MIN	50	55	51	53	54	52	49	53	48	50	54	54	54	52	56	51	56	58	55	56	47	47	49	51	52	57	63	54	60	61		53.
FORT MORGAN	MAX	87	81	88	91	93	77	69	72	75	80	70	73	72	79	90	80	80	100	91	93	93	79	93	80	77	90	97	97	92	94		84.
	MIN	51	54	52	52	50	51	51	54	50	52	54	45	47	49	54	51	56	56	55	55	47	49	48	52	53	62	60	56	61	60		52.
FRASER	MAX	66	70	73	74	70	68	65	59	65	64	62	60	68	69	68	67	76	74	76	76	69	72	70	69	71	74	75	79	79	80		70.
	MIN	27	31	24	29	26	29	29	41	30	31	33	32	22	28	30	39	32	34	33	32	28	24	29	33	27	28	26	25	29	27		29.
FRUITA 2 N	MAX	91	93	94	95	93	89	84	79	84	79	83	88	91	94	89	91	97	97	98	95	92	93	94	91	96	94	96	98	99	95		91.
	MIN	48	53	50	51	48	53	51	56	54	58	48	49	52	50	61	55	52	55	59	51	48	46	50	48	52	47	43	44	48	49		51.
GATEWAY 1 SW	MAX	89	91	93		93	86	79	78	80	74		88	90	94	89	92	94	95	98	96	92	95	94	91	98	96	99	100	100	98		91.
	MIN	47	49	48		52	56	53	49	51	52		48	48	51	63	53	58	54	61	58	46	49	51	49	54	58	55	56	61	52		52.
GEORGETOWN	MAX	74	74	80	79	71	62	68	70	65	65	65	63	72	73	70	72	79	75	80	81	75	75	67	69	84	80	79	86	84	82		74.
	MIN	43	45	45	48	40	39	41	36		39	40	40	35	46	43	45	51	45	46	44	45	45	40	38	44	49	45	50	49	49		43.
GLENWOOD SPRINGS 1 N	MAX	84	87	90	87	88	86	79	76	79	71	76	78	84	85	78	85	90	90	92	93	88	89	87	87	94	91	92	97	96	95		86.
	MIN	45	48	45	40	50	48	48	54	45	50	40	51	44	47	49	46	49	53	55	54	44	42	47	45	45	47	44	47	47	47		47.
GORE PASS RANCH	MAX	73	74	78	78	73			59	67	68	61	65	72	76	71	72	80	80	81	80	78	78	75	74	81	78	81	84	83	81		75.
	MIN		34	28	30	30			40	33	41	31	35	28	31	36	41	35	40	37	37	28	24	31	33	31	32	30	31	34	38		33.
GRAND JUNCTION WB AP	MAX	87	89	91	91	90	85	79	79	82	75	81	85	88	92	88	89	95	95	98	95	85	93	94	88	94	93	94	97	98	94		89.
	MIN	57	65	58	59	57	63	58	56	55	56	49	53	57	59	66	60	64	63	72	68	52	54	60	55	59	63	62	60	65	67		59.
GRAND LAKE 1 WNW	MAX	71	72	75	75	75	70	67	62	66	68	62	59	70	72	62	68	73	72	77	76	77	74	74	70	75	75	77	78	79	80		71.
	MIN	27	34	29	27	32	29	30	37	29	30	33	30	26	28	31	39	33	34	35	34	27	24	29	30	29	30	28	30	31	28		30.
GRAND LAKE 6 SSW	MAX	69	70	73	73	70	68	64	59	65	65	59	56	69	70	64	66	74	74	75	75	74	71	70	68	76	74	74	78	77	75		69.
	MIN	32	38	32	33	35	34	36	45	36	39	39	38	30	34	36	45	40	41	41	40	35	29	35	36	35	36	35	35	39	37		36.
GREAT SAND DUNES NM	MAX	75	78	77	81	68	61	62	63	70	73	80	72	76	76	75	80	87	83	84	87	84	83	85	79	82	84	85	86	87	86		78.
	MIN	39	45	46	49	51	44	40	40	41	42	40	39	40	44	47	52	51	50	50	52	49	51	55	47	47	47	47	49	41	49		46.
GREELEY	MAX	85	82	87	90	92	69	69	78	76	77	67	74	70	81	91	76	84	98	90	97	95	79	93	73	80	92	95	93	94	96		84.
	MIN	49	53	50	49	52	53	49	53	49	50	52	49	47	50	54	48	51	58	55	54	47	44	47	53	50	51	50	55	54	61		51.
GREEN MOUNTAIN DAM	MAX	73	75	80	81	80	78	74	65	69	68	66	63	73	74	71	80	82	80	83	82	82	79	80	79	83	83	83	87	87	86		77.
	MIN	39	42	37	39	39	38	40	44	37	43	42	38	32	43	43	39	44	42	49	41	33	35	40	39	38	46	40	40	43	46		40.
GROVER 10 W	MAX	81	86	90	90	72	71	75	73	82	71	71	68	77	87	79	86	95	88	87	91	91	90	86	75	90	93	93	93	91	78		83.
	MIN	49	54	48	59	47	47	46	52	47	51	49	46	43	48	47	41	45	54	50	53	40	41	45	46	45	51	56	54	56	55		48.
GUNNISON	MAX	78	78	82	82	78	74	74	71	72	72	74	72	77	79	73	80	85	88	87	86	80	84	83	80	85	84	85	88	87	87		80.
	MIN	29	27	32	34	37	39	32	26	30	42	32	32	29	36	39	40	36	37	41	39	38	30	35	36	34	36	31	32	36	32		34.
HAYDEN	MAX	78	80	84	82	80	84	78	75	72	71	74	73	79	83	73	80	84	84	86	85	76	79	81	81	87	85	86	88	88	84		80.
	MIN	34	38	36	37	35	39	42	50	42	44	35	34	33	40	41	40	42	44	46	42	27	33	32	36	41	41	41	40	41	37		38.
HERMIT 7 ESE	MAX	71	72	75	73	68	65	62	63	64	60	60	65	71	69	71	76	77	75	77	78	76	76	73	77	77	76	80	80	80	83		72.
	MIN	27	31	32	31	34	31	32	38	31	38	36	30	42	31	31	41	35	35	37	35	33	30	34	48	48	36	28	31	33	35		34.
HOLLY	MAX	90	90	93	98	100	67	61	62	77	84	84	80	80	79	94	97	84	102	96	96	98	82	102	82	85	88	98	97	108	106		88.
	MIN	50	48	43	57	59	52	51	50	52	55	58	56	49	52	53	53	53	60	63	62	61	55	57	55	54	58	62	52	54	66		55.
HOLYOKE	MAX	80	82	93	90	79	70	63	70	82	74	68	70	74	89	80	78	99	89	91	89	79	87	76	71	85	92	86	89	95	78		81.
	MIN	51	55	55	58	49	55	55	54	56	54	53	50	45	48	53	51	53	58	55	53	47	48	47	56	54	59	56	64	58	51		53.
HOT SULPHUR SPR 2 SW	MAX	73	74	78	79	74	76	73	67	70	69	65	66	73	75	66	76	77	80	82	82	76	78	74	76	82	80	81	85	84	83		75.
	MIN	31	37	32	34	31	35	36	42	35	41	36	26	28	35	37	35	36	35	42	40	31	28	34	26	34	39	35	34	38	50		35.
IDAHO SPRINGS	MAX	75	77	83	83	71	64	68	62	69	63	65	70	75	78	76	78	87	85	88	88	78	83	75	72	82	87	87	86	90	84		77.
	MIN	35	40	34	38	40	40	34	40	33	36	38	41	29	40	36	45	40	44	41	40	39	34	34	34	37	40	38	40	40	37		37.
IGNACIO 1 N	MAX	83	84	85	86	77	72	70	76	77	73	71	78	82	85	83	85	86	87	89	90	87	88	87	86	84	85	89	91	90	93		83.
	MIN	37	41	45	42	45	43	38	47	43	42	38	37	39	40	41	44	44	45	46	44	38	41	43	37	37	40	37	39	42	39		41.
JOHN MARTIN DAM	MAX	91	89	95	97	97	64	64	76	83	82	82	78	80	92	92	88	99	98	94	97	97	96	95	78	88	98	98	101	103	102		89.
	MIN	51	54	54	58	58	54	53	57	51	55	58	55	50	49	55	58	58	63	61	62	61	56	60	58	48	66	58	56	65	64		56.
JULESBURG	MAX	81	84	92	91	84	69	70	67	82	77	66	70	75	91	84	78	100	91	92	93	89	98	88	74	86	93	92	93	90	83		84.
	MIN	52	53	57	56	51	51	50	56	54	54	53	57	47	53	55	50	51	57	57	57	48	52	51	54	53	61	60	64	63	59		54.
KASSLER	MAX	81	87	90	86	76	76	77	70	79	70	71	76	79	86	81	86	97	86	94	93	91	93	84	81	88	90	95	92	95	82		84.
	MIN	53	55	56	62	53	51	45	53	47	50	53	48	45	57	52	46	59	55	54	54	47	51	43	45	55	62	54	57	58	54		52.
KAUFFMAN 4 SSE	MAX	78	84	90	89	77	64	70	72	75	62	70	66	75	85	75	89	97	90	91	91	84	92	75	73	88	92	94	94	88	75		81.
	MIN	49	50	42	50	47	47	48	52	47	49	47	45	44	39	51	43	43	58	48	51	40	35	47	47	40	51	50	50	59	52		47.
KIT CARSON	MAX	87	84	94	98	80	62	60	72	82	80	73	77	76	91	88	82	95	91	91	94	89	98	84	69	85	97	96	98	98	95		85.
	MIN	49	50	47	50	52	52	52	56	50	54	54	56	50	48	53	52	52	51	58	60	55	53	56	55	45	61	57	58	65	64		53.
LA JUNTA FAA AP	MAX	92	91	95	97	72	65	68	76	82	82	83	80	82	95	95	84	103	93	96	100	80	100	77	77	92	101	101	103	103	93		88.
	MIN	51	56	57	59	55	54	54	56	49	54	45	52	51	54	55	57	60	64	61	54	63	58	59	57	50	63	62	60	64	63		56.
LAKE CITY	MAX	76	78	77	72	73	75	73	67	65	67	62	68	73	74	73	77	80	80	80	82	77	80	77	77	80	79	82	83	83	85		75.
	MIN	38	40	41	40	30	31	33	40	38	37	33	39	34	41	41	39	46	41	47	49	36	35	45	36	39	44	43	44	46	41		39.
LAMAR	MAX	92	92	97	99	74	61	60	79	85	86	82	80	80	96	97	85	101	96	97	100	83	100	81	74	89	100	100	105	106	94		89.
	MIN	50	53	53	57	55	55	54	57	51	57	60	55	51	50	54	59	60	63	62	62	62	57	61	57	47	66	58	56	61	65		56.
LAS ANIMAS 1 N	MAX	92	92	98	99	87	68	68	79	87	84	82	72	81	96	95	88	103	98	98	101	90	101	96	76	93	103	102	105	105	100		91.
	MIN	49	50	51	52	50	54	53	56	49	53	52	49	47	47	52	55	58	62	59	60	62	56	54	52	53	59	60	58	63	63		54.
LEADVILLE	MAX	67	67	71	70	68	62	63	53	59	61	56	55	65	63	59	67	73	72	72	73	68	68	69	68	73	73	72	78	77	76		67.
	MIN	37	38	35	39	39	37	32	36	33	34	34	34	33	39	40	42	46	44	43	46	38	38	39	35	41	42	41	42	45	40		38.
LIMON 8 SSW	MAX	82	83	89	91	75	68	60	70	84	73	68	73	76	90	85	80	96	88	90	94	88	95	84	70	85	94	95	98	99	88		83.
	MIN	45	49	49	52	46	46	45	44	38	45	50	42	40	48	50	42	45	52	54	48	45	43	43	48	41	48	49	47	57	55		46.

See Reference Notes Following Station Index

DAILY TEMPERATURES

Station		Day Of Month 1	2	3	4	5	6	7	8	9	10	11	12	13	14	15	16	17	18	19	20	21	22	23	24	25	26	27	28	29	30	31	Average
LIMON	MAX	78	82	90	90	68	67	61	69	82	71	66	71	73	87	85	80	95	86	87	95	74	91	72	67	83	94	91	95	95	81		80.9
	MIN	48	50	48	52	51	50	50	53	45	48	50	47	43	49	51	48	47	57	54	55	49	47	48	51	43	53	58	55	64	60		50.8
LITTLE HILLS	MAX	79	82	85	82	82	83	75	72	75	73	74	75	80	82	76	82	86	85	88	87	77	84	81	80	88	86	88	90	89	86		81.7
	MIN	36	32	33	39	36	40	45	49	40	43	35	39	34	43	49	43	43	41	51	46	26	28	38	34	37	38	38	35	38	37		38.9
LONGMONT 2 ESE	MAX	81	82	84	86	89	68	75	78	74	77	68	73	70	80	91	85	82	98	89	93	96	79	93	70	82	91	96	96	91	94		83.7
	MIN	48	55	46	49	54	51	50	53	46	48	51	48	43	49	53	50	53	58	50	55	45	42	45	49	50	53	56	46	59	59		50.5
MANASSA	MAX	79	80	79	82	76	61	65	69	71	69	68	72	77	78	79	82	84	83	86	84	82	81	80	80	82	82	83	87	85	87		78.4
	MIN	33	38	42	42	46	41	36	41	39	41	36	36	35	39	40	38	44	45	45	46	43	43	47	39	42	45	36	38	44	40		40.7
MARVINE	MAX	73	75	78	79	76	77	76	64	70	66	67	67	73	78	77	76	81	81	82	84	73	77	76	75	82	79	83	85	84	83		76.6
	MIN	33	36	36	37	36	37	36	38	40	43	33	41	32	35	42	36	41	42	42	39	30	30	34	34	37	34	33	33	37	32		36.3
MAYBELL	MAX	81	84	87	86	84	83	80	72	76	75	77	76	83	83	76	82	86	87	86	88	85	85	82	82	89	88	89	92	90	88		83.4
	MIN	36	40	36	37	32	40	46	52	43	45	37	43	40	40	48	44	43	44	49	41	25	29	44	35	37	38	36	40	36	38		39.8
MEEKER	MAX	80	83	86	84	82	84	77	63	76	74	74	75	81	83	74	83	86	85	88	86	84	85	84	82	89	85	88	91	89	87		82.3
	MIN	39	42	39	41	38	45	43	50	43	44	37	46	38	44	49	41	45	46	51	44	30	35	38	38	39	41	37	40	43	43		41.6
MESA VEROE NP	MAX	83	85	88	86	84	78	71	77	76	74	72	78	80	78	83	86	88	87	89	88	88	91	84	87	89	91	89	92	92	91		84.2
	MIN	52	53	54	50	53	49	46	47	53	46	44	45	47	51	51	59	58	59	60	62	61	55	55	56	53	52	56	56	64	58		53.5
MONTE VISTA	MAX	77	78	76	79	75	63	65	67	71	67	66	75	75	78	79	78	82	82	84	83	81	80	80	77	80	80	82	84	84	84		77.1
	MIN	33	37	39	37	47	39	37	39	36	41	35	33	32	37	38	45	42	43	40	41	38	36	44	37	39	38	35	39	39	39		38.5
MONTROSE NO 2	MAX	82	86	86	89	88	88	81	77	78	79	72	76	81	85	89	80	87	92	91	93	93	85	92	90	84	92	90	94	95	95		86.3
	MIN	51	49	48	52	50	53	45	50	42	47	40	42	45	50	59	50	54	58	56	60	48	48	48	47	48	54	48	53	51	51		49.9
MONUMENT 2 WSW	MAX	79	82	85	84	68	58	65	68	72	65	67	72	73	81	78	77	89	79	84	88	84	86	78	72	78	87	88	90	91	85		78.4
	MIN	43	47	47	54	47	46	46	42	39	40	46	40	39	43	52	42	47	51	46	48	38	41	39	44	41	49	55	55	51	52		45.7
NORTHDALE	MAX	82	87	87	84	83	77	74	77	78	73	72	80	83	87	88	87	88	86	90	91	90	89	87	85	87	85	87	89	92	92		84.6
	MIN	35	45	39	44	40	45	43	45	37	37	36	38	40	40	45	47	44	44	45	44	45	37	43	44	36	37	36	36	39	34		40.7
NORTH LAKE	MAX	75	74	76	79	63	63	60	55	70	66	67	70	75	77	76	80	83	81	78	84	75	80	76	71	79	80	85	87	86	85		75.2
	MIN	37	41	42	43	43	38	35	41	36	37	34	34	29	38	39	43	40	39	49	50	41	38	43	48	40	39	39	46	41	42		40.2
NORWOOO	MAX	81	81	89	81	80	70	68	74	74	63	69	73	79	83	75	82	84	85	86	87	83	84	84	82	86	83	88	89	82	82		80.2
	MIN	44	44	44	43	44	43	42	49	47	42	35	41	43	47	48	42	53	51	56	53	39	49	49	51	46	51	41	51	50	42		46.0
OURAY	MAX	77	78	79	77	76	72	65	69	66	65	67	64	75	78	72	78	82	83	82	85	80	83	82	76	84	83	84	87	87	86		77.4
	MIN	42	44	46	48	44	46	44	46	44	42	38	41	40	44	48	43	50	47	53	51	44	48	51	42	46	47	45	49	52	45		45.7
PAGOSA SPRINGS	MAX	78	78	80	80	68	61	68	71	70	72	65	65	80	78	80	82	83	84	86	83	86	83	81	80	82	80	84	86	86	87		78.2
	MIN	33	37	40	32	43	48	38	44	38	42	34	33	34	35	37	38	39	40	40	38	35	36	42	34	34	34	31	33	37	34		37.1
PALISAOE I S	MAX	90	91	93	91	91	86	81	80	85	81	82	87	89	96	90	91	93	95	100	94	91	92	92	90	97	94	97	97	97	95		90.9
	MIN	58	62	59	61	58	60	54	55	56	52	50	51	52	59	67	60	63	62	68	60	55	56	61	57	58	59	58	59	62	62		58.5
PAONIA	MAX	84	86	87	85	85	80	78	78	79	77	76	81	82	86	80	86	87	89	89	90	88	89	88	86	88	86	88	91	91	90		85.0
	MIN	47	53	49	51	48	50	47	52	46	48	42	48	47	49	54	54	53	53	56	53	49	46	49	48	50	49	48	49	52	50		49.7
PARAOOX	MAX	90	91	94	91	92	82	82	81	84	73	83	85	90	92	86	93	92	95	93	94	91	93	90	90	93	94	97	98	97	98		90.1
	MIN	45	47	44	52	48	52	45	53	45	48	42	47	46	46	52	56	51	53	55	50	57	45	49	48	45	45	45	47	47	45		48.3
PARKER 9 E	MAX	75	81	86	92	75	69	75	63	80	73	65	71	73	87	81	80	94	85	90	95	88	90	83	81	86	93	97	93	97	83		82.7
	MIN	43	46	51	53	50	45	47	49	38	40	49	40	33	50	53	40	53	45	51	44	41	52	33	47	48	56	51	51	54	57		47.0
PUEBLO W8 AP	MAX	89	88	93	94	77	71	74	76	82	79	78	81	80	91	92	82	101	90	94	98	80	99	75	78	90	98	99	100	103	93		87.5
	MIN	48	51	52	57	57	55	54	49	49	53	55	51	46	51	54	57	54	62	58	60	60	52	59	59	54	58	66	58	64	60		55.4
RANGELY	MAX	85	87	89	89	87	87	84	75	82	74	78	83	83	90	84	88	90	93	90	93	81	88	89	85	94	93	94	97	97	91		87.3
	MIN	43	47	44	45	40	45	52	53	47	50	41	46	46	42	52	42	48	53	57	53	40	37	40	40	45	44	43	44	43	45		45.6
RED FEATHER LAKES 6 SE	MAX	72	78	83	80	78	61	69	62	67	67	61	62	74	75	72	74	85	83	80	84	82	79	78	76	80	83	75	84	86	80		75.7
	MIN	54	40	45	49	45	46	45	41	38	40	37	43	33	44	40	46	48	45	40	41	37	36	35	36	37	42	41	42	39	40		41.5
RICO	MAX	76	81	83	81	74	64	56	65	66	62	62	69	74	75	73	78	76	78	76	78	77	78	79	78	77	74	78	80	81	82		74.4
	MIN	31	41	40	41	33	35	33	41	33	34	30	31	31	33	33	51	37	43	37	37	36	35	36	31	30	34	30	33	33	32		35.2
RIFLE 2 ENE	MAX	82	84	87	86	84	82	79	75	79	75	76	78	83	83	81	85	92	91	93	91	89	88	89	84	91	88	89	93	91	90		85.3
	MIN	38	40	38	41	36	40	44	53	40	49	36	44	36	40	48	44	43	45	48	40	42	32	39	39	40	39	35	35	40	40		40.8
ROCKY FORO 2 ESE	MAX	91	90	95	99	89	69	74	77	86	82	84	80	81	94	94	84	102	97	98	101	99	99	94	78	92	101	100	103	105	103		91.4
	MIN	50	52	52	52	57	54	54	56	47	50	48	49	48	49	52	56	54	61	60	61	61	51	57	56	49	62	63	59	61	60		54.7
ROGGEN 2 S	MAX	84	89	93	93	83	75	77	78	75	70	73	67	81	89	82	82	99	93	96	97	92	95	85	80	94	96	96	95	96	90		86.5
	MIN	50	53	49	51	52	52	51	51	49	49	53	48	45	52	52	48	51	54	52	53	46	46	44	52	47	58	57	51	62	58		51.2
RUSH 2 NNE	MAX	80	81	90	88	68	65	61	67	82	78	69	73	73	87	84	80	95	86	88	94	76	96	73	70	85	96	96	98	99	85		82.1
	MIN	44	46	47	51	48	48	48	51	42	47	48	48	43	47	49	47	46	55	50	51	49	47	46	42	46	42	58	61	63	55		48.8
RUXTON PARK	MAX	69	60	72	75	62	48	58	57	65	65	55	62	61	72	72	64	82	75	77	79	71	78	70	60	71	80	81	83	83	77		69.5
	MIN	35	40	38	44	38	33	31	37	33	36	40	34	30	38	45	38	42	40	39	43	39	43	34	42	37	43	45	44	45	46		39.1
RYE	MAX	82	79	81	79	55	65	72	62	72	73	71	72	76	85	80	82	91	84	90	90	87	87	82	71	84	89	92	92	91	88		80.1
	MIN	47	45	49	44	48	47	45	47	48	46	39	41	41	43	51	45	48	54	48	53	47	43	42	47	45	50	58	53	51	60		47.5
SAGUACHE	MAX	84	84	85	84	88	76	87	74	73	70	66	72	79	81	78	82	86	80	86	87	83	84	81	78	81	83	85	87	88	86		81.3
	MIN	36	43	44	45	42	41	38	43	38	43	37	37	37	42	43	46	45	45	45	42	50	43	40	37	40	37	41	46	47	46		42.0
SALIOA	MAX	80	81	81	83	72	73	70	70	71	72	70	73	79	82	77	83	86	85	85	87	85	83	81	79	83	84	85	88	88	87		80.1
	MIN	39	44	45	46	42	46	42	50	38	43	43	43	37	40	45	44	44	47	48	46	49	39	42	45	44	43	38	39	43	45		43.3
SEOGWICK 5 S	MAX	77	82	88	85	78	67	68	68	78	73	61	67	72	86	74	76	96	87	89	86	77	83	74	69	82	90	85	85	85	75		78.8
	MIN	52	55	56	59	50	51	50	54	54	54	53	49	45	50	67	50	55	59	56	57	46	50	49	51	52	59	53	67	60	59		54.1
SILVERTON	MAX	71	70	74	70	70	60	57	63	63	58	59	60	70	70	72	75	72	75	74	77	76	75	72	73	75	75	78	78	78	81		70.7
	MIN	30	32	32	32	32	34	33	40	31	35	31	32	28	31	32	36	35	35	36	35	32	31	33	29	29	31	28	31	33	30		32.3
SPICER	MAX	68	69	72	70	69	70	68	60	65	63	62	60	67	72	62	67	72	74	77	76	66	72	67	69	75	76	74	78	80	77		69.9
	MIN	32	34	35	35	29	32	39	40	35	34	31	37	30	38	42	39	41	38	45	38	29	32	34	32	34	38	33	35	38	35		35.5
SPRINGFIELO 7 WSW	MAX	89	89	93	95	88	64	61	77	85	77	77	77	75	89	95	93	96	91	90	98	95	101	94	73	85	97	97	102	103	97		88.1
	MIN	47	52	56	56	56	52	53	53	50	55	55	51	48	50	63	52	59	63	59	65	61	54	57	53	50	61	56	60	70	65		56.1
SPRINGFIELO 8 S	MAX	94	91		98	80	68	68	77	86	79		81	78	90	94	89	96	93	99	97		101	98	74	96			102	104			88.9
	MIN	45	48		56		53	54	55	54	55		56	50	51	48	48	60	64	57	57		55	59	54	50			56	68			54.5
STATE TURKEY EXP FARM	MAX	80		84				68	74		74	74																					
	MIN	33					37	33	43		36	33																					
STEAMBOAT SPRINGS	MAX	75	77	80	79	77	80	75	65	69	67	69	67	76	74	68	76	80	80	83	83	78	79	80	77	83	83	84	87	87	82		77.3
	MIN	32	35	31	33	29	31	37	45	40	42	33	40	29	35	36	35	37	40	39	38	26	26	40	34	32	36	32	31	33	33		34.7

See Reference Notes Following Station Index

DAILY TEMPERATURES

Station		Day Of Month 1	2	3	4	5	6	7	8	9	10	11	12	13	14	15	16	17	18	19	20	21	22	23	24	25	26	27	28	29	30	31	Average
STERLING	MAX	87	78	86	91	88	62	64	67	75	80	65	71	68	75	87	75	78	98	88	91	90	75	89	73	71	89	95	92	89	87		80.8
	MIN	50	51	53	56	51	50	53	53	51	54	55	46	46	48	54	54	51	57	54	54	47	47	49	52	52	59	59	59	63	61		53.0
STRATTON 3 NE	MAX	82	85	93	92	80	58	58	76	83	72	70	72	73	89	84	77	96	88	89	90	79	93	79	70	93	93	91	93	94	85		82.6
	MIN	52	45	45	52	48	49	48	46	48	48	55	47	43	48	45	45	55	55	55	55	49	50	50	48	46	45	54	57	75	57		50.5
SUGAR LOAF RESERVOIR	MAX	64	64	67	67	65	59	61	54	60	58	56	57	60	63	60	63	70	66	67	67	66	64	64	64	69	67	68	71	74	73		64.3
	MIN	33	35	34	34	36	36	30	38	33	35	32	33	32	37	36	43	35	38	39	36	40	32	34	38	38	36	34	33	37	39		35.5
TACONY 7 SE	MAX	86	85	90	93	82	67	67	73	82	77	78	79	78	91	93	82	101	91	92	95	84	97	83	75	88	97	99	100	102	92		86.6
	MIN	49	49	50	52	50	52	51	49	46	50	54	52	44	47	51	51	50	59	55	59	54	49	55	55	46	55	57	58	61	56		52.2
TAYLOR PARK	MAX	67	70	74	72	67	62	65	62	63	61	60	63	69	71	63	71	74	75	75	75	73	73	71	71	74	74	75	79	78	79		70.2
	MIN	29	33	31	32	35	34	32	42	31	36	32	33	30	32	37	37	36	37	38	38	37	31	33	37	34	36	32	32	35	35		34.2
TELLURIDE	MAX	73	75	80	74	74	69	60	66	63	63	64	64	75	75	68	77	77	78	78	80	77	79	77	76	83	80	82	84	83	85		74.6
	MIN	31	34	34	35	34	37	37	43	34	36	30	34	31	34	36	38	39	39	39	40	34	38	42	31	33	37	32	33	37	33		35.5
TRINIDAD	MAX	82	82	84	88	78	63	67	72	79	75	77	76	78	87	88	83	95	90	94	93	92	94	90	76	85	91	92	95	95	92		84.4
	MIN	46	53	54	51	52	51	47	48	47	53	49	47	43	51	62	52	65	58	60	70	62	57	54	53	51	63	56	58	58	59		54.3
TRINIDAD FAA AP	MAX	86	85	85	91	66	67	70	74	81	79	79	80	82	89	90	86	97	89	94	98	81	95	77	80	88	94	96	101	98	93		85.7
	MIN	49	53	57	53	51	47	48	49	46	55	50	46	43	51	55	52	62	55	57	59	61	60	55	53	51	63	56	60	65	58		54.0
TWO BUTTES 1 NW	MAX	90	95	95	96	82	62	70	77	85	78	79	78	75	90	94	80	96	91	93	96	90	101	83	70	86	94	98	103	104	91		87.4
	MIN	46	49	54	58	57	52	53	56	44	56	56	54	52	56	55	54	56	63	62	61	61	54	59	54	55	62	57	57	62	66		56.0
VALLECITO DAM	MAX	77	78	79	78	71	64	63	69	70	68	63	74	78	75	79	83	82	82	83	85	82	83	80	79	81	80	83	86	86	86		77.6
	MIN	36	41	43	41	46	42	38	44	40	42	35	34	38	41	43	45	44	45	46	45	43	41	44	40	40	41	38	43	45	42		41.5
WAGON WHEEL GAP 3 N	MAX	68	75	75		78	67	65	65	68	67	63	63	68	74	76	73	79	80	77	80			80	80	80	80	77	80		83		73.9
	MIN	27	30	30		32	31	32	37	30	37	37	29	23	29	31	43	34	34	34	35			29	28	30	30	26	29		29		31.4
WALDEN	MAX	71	72	76	72	72	75	72	62	67	64	64	62	71	73	65	70	72	72	79	78	75	74	74	74	79	79	81	82	81	77		72.8
	MIN	32	36	34	35	30	32	36	39	36	34	30	33	28	36	45	39	50	39	41	37	24	29	38	33	34	33	34	34	36	35		35.1
WALSENBURG POWER PLANT	MAX	84	84	86	90	79	68	73	73	81	78	79	79	80	87	89	85	95	90	95	95	91	92	89	78	88	92	96	99	97	94		86.2
	MIN	47	49	53	62	51	47	45	51	44	46	46	45	40	48	52	47	48	54	47	52	57	44	50	54	51	54	52	64	51	58		50.3
WATEROALE	MAX	85	82	91	79	73	72	60	70	78	72	71	80	89	82	91	86	88	94	85	93	73	84	90	95	92	92	95	82	92	82		83.3
	MIN	42	45	64	50	51	50	45	40	46	47	45	40	45	48	48	55	47	49	48	40	43	46	48	45	49	49	55	46	51	58		47.8
WESTCLIFFE	MAX	78	80	82	83	67	64	68	69	71	72	69	67	77	80	75	84	85	82	84	84	79	82	70	78	82	82	84	86	86	88		77.9
	MIN	32	39	37	47	47	47	44	45	36	40	43	35	32	34	42	39	45	45	44	47	38	35	45	41	37	41	39	34	44	44		40.6
WETMORE 2 S	MAX	82	82	86	86	72	65	69	72	76	75	73	73	74	85	83	80	95	87	86	93	88	92	81	78	85	92	94	96	96	91		82.9
	MIN	48	51	53	51	50	49	56	48	46	45	50	42	41	45	49	47	50	56	48	55	53	47	51	46	48	51	56	59	53	60		50.1
WOLF CREEK PASS 1 E	MAX	64	65	65	67	60	52	51	54	58	56	52	60	65	60	65	70	68	69	70	70	69	68	66	66	68	65	68	71	72	71		64.2
	MIN	32	35	35	35	26	33	32	35	32	33	29	31	32	33	34	36	29	31	42	44	39	44	41	36	38	38	38	40	44	40		35.6
WRAY 3 WNW	MAX	82	88	93	91	84	65	62	68	82	73	71	72	74	91	85	80	98	92	90	88	85	87	87	72	84	93	92	90	86	75		82.7
	MIN	52	53	57	57	48	51	50	51	53	54	57	48	47	50	54	56	56	57	55	56	50	51	57	52	50	62	57	60	61	59		54.0
YUMA	MAX	84	78	85	92	88	58	59	62	73	83	68	67	70	74	89	79	78	94	88	89	89	75	90	75	70	94	94	90	90	84		80.3
	MIN	53	54	50	58	49	48	50	52	52	52	54	45	46	42	52	53	56	56	54	55	49	51	47	51	50	56	58	61	61	59		52.5

DAILY SOIL TEMPERATURES

Depth in Soil ø		Day Of Month 1	2	3	4	5	6	7	8	9	10	11	12	13	14	15	16	17	18	19	20	21	22	23	24	25	26	27	28	29	30	31	Average
											FORT COLLINS																						
3 Inches	7:00 A.M.	59	62	62	65	68	62	64	65	60	63	61	61	57	62	62	60	64	65	64	66	66	64	66	85	66	88	70	69	73	73		64.4
	7:00 P.M.	72	74	76	77	66	71	72	69	71	68	70	65	71	69	67	73	73	74	76	78	77	79	73	77	81	81	84	83	84	83		74.5
6 Inches	7:00 A.M.	62	65	66	67	70	64	66	67	64	66	64	64	61	84	65	63	66	68	67	69	70	88	69	88	89	72	73	73	75	75		67.3
	7:00 P.M.	70	72	74	75	87	69	71	69	70	87	69	65	70	70	87	71	71	73	74	78	75	77	73	75	78	79	81	81	82	81		73.1
12 Inches	7:00 A.M.	62	64	63	67	68	65	65	66	65	65	64	64	62	64	65	84	65	66	66	68	69	68	69	68	89	71	72	73	73	74		86.8
	7:00 P.M.	84	65	66	68	66	65	66	66	65	65	65	64	64	65	64	65	66	67	68	69	69	69	69	89	70	72	73	73	75	74		87.4
24 Inches	7:00 A.M.	61	61	62	63	63	64	63	63	63	63	63	63	63	63	63	63	63	64	64	65	65	88	66	68	88	67	88	65	69	70		64.3
	7:00 P.M.	61	62	63	63	64	63	63	63	63	63	63	63	63	63	63	63	64	64	65	65	66	66	66	88	87	87	89	88	69	70		64.6
36 Inches	7:00 A.M.	57	58	58	58	59	59	60	59	60	60	60	60	60	80	60	60	60	60	61	61	61	62	62	62	62	62	63	64	64	64		60.5
	7:00 P.M.	58	58	58	59	59	59	54	60	60	60	60	60	60	80	80	60	60	60	61	61	61	62	62	62	62	63	63	64	64	64		60.5
72 Inches	7:00 A.M.	52	53	53	53	53	53	54	54	54	54	54	54	55	55	55	55	55	55	55	56	56	56	56	56	56	57	57	57	57	57		54.9
	7:00 P.M.	53	53	53	53	53	53	54	54	54	54	54	55	55	55	55	55	55	55	56	56	56	56	56	56	57	57	57	57	57	57		55.0

ø UNDER FORT COLLINS LOAM ON NONIRRIGATED PLOT WITH SPARSE VEGETATIVE COVER. DATA FROM MERCURIAL SOIL THERMOMETERS WITH WOOD HOUSING.

SNOWFALL AND SNOW ON GROUND

Station		Day of month 1	2	3	4	5	6	7	8	9	10	11	12	13	14	15	16	17	18	19	20	21	22	23	24	25	26	27	28	29	30	31
WAGON WHEEL GAP 3 N	SNOWFALL					T			T	T																						
	SN ON GND																															

See Reference Notes Following Station Index

MONTHLY AND SEASONAL HEATING DEGREE DAYS

Season of 1959 - 1960

Station	July	August	September	October	November	December	January	February	March	April	May	June	Total	Normal July-June
AKRON FAA AP	4	8	203	572	902	955	1298	1326	970	465	270	67	7040	
ALAMOSA WB AP	29	51	325	680	1028	1265	1719	1533	968	657	484	124	8863	8659
ALLENSPARK	190	173	474	794	1008	1106	1366	1362	1014	746	595	258	9086	
ALTENBERN	8	7	232	558	913	1116	1306	1240	862	542	344	36	7164	
ARBOLES	0	3	150	467	826	1008	1297	1141	756	500	306	29	6483	
ASPEN	129	147	407	750	1000	1205	1378	1355	1030	697	519	222	8839	
BAILEY	110	118	378	704	920	1129	1325	1348	1002	702	605	200	8541	
BLANCA											459	121		
BONO	38	41	299	641	946	1264	1345	1250	862	578	401	127	7792	
BONNY DAM	5	4	158	526	884	930	1272	1321	1055	396	238	43	6832	
BOULDER	0	0	199	467	726	798	1036	1055	760	380	192	12	5625	
BRANSON	5	2	151	439	731	914	1126	1210	842	394	255			
BUENA VISTA	33	20	298	649	852	1044	1270	1212	866	582	439			
BURLINGTON	0	4	144	494	807	893	1214	1307	987	392	219			
BYERS	2	3	189	553	880	993	1244	1199	885	477	276	41	6742	
CANON CITY	0	0	138	413	603	744	1009	1034	697	317	163	13	5131	
CEDAREDGE	2	0	178	490	831	1054	1219	1096	721	472	268	22	6353	
CENTER	94	129	382	709	1026	1183	1610	1434	940	617	450	129	8703	
CHEESMAN	23	13	260	604	829	1008	1218	1292	929	607	442	110	7335	
CHERRY CREEK DAM	4	0	207	536	809	968	1257	1240	843	442	277	46	6629	
CHEYENNE WELLS	0	1	141	470	806	903	1182	1239	959	363	175	29	6268	
CIMARRON 3 SE	35	78	308	642	975	1408	1560	1360	1009	652	492	143	8662	
CLIMAX 2 NW	433	461	690	1037	1318	1350	1631	1621	1340	1067	909	540	12397	
COCHETOPA CREEK	108	177	405	760	1113	1354	1632	1491	1151	786	619	284	9880	
COLLBRAN	4	0	214	503	836	1070	1240	1155	770	478	302	34	6606	
COLORADO NM	0	0	161	427	819	1043	1228	1079	736	378	225	5	6101	
COLO SPRINGS WB AP	2	8	224	597	851	938	1141	1247	904	489	310	69	6780	6254
CONEJOS 3 NNW	33	91	308	646	1002	1227	1589	1397						
CORTEZ	1	0	134	435	805	1016	1277	1137	741	484	284	20	6334	
CRAIG	42	31	328	666	965	1195	1397	1419	1004	608	435	114	8204	
CRESTED BUTTE	217	243	499	796	1068	1336	1546	1470	1154	864	659	326	10178	
DELHI	0	0	109	428	730	944	1212	1280	853	340	175	19	6090	
DEL NORTE	63	82	264	595	938	1143	1491	1332	886	612	464	134	8004	
DELTA 1 E	1	0	150	462	856	1077	1258	1042	685	383	184	6	6104	
DENVER WB AP	0	6	191	518	815	876	1151	1159	827	434	245	38	6260	6132
DENVER WB CITY	0	6	194	494	772	821	1050	1136	778	399	204	29	5883	5673
DILLON 1 S	335	346	594	885	1171	1373	1553	1497	1143	907	750	444	10998	
DURANGO	6	14	225	532	836	1039	1326	1154	781	563	384	68	6928	
EADS	0	0	142	456	783	861	1190	1259	887	303	166	21	6068	
EAGLE FAA AP	52	67	355	685	1007	1329	1399	1310	910	644	472	128	8358	
EDGEWATER	0	0	168	483	701	867	1093	1094	789	371	204	14	5784	
ESTES PARK	147	109	373	667	865	982	1192	1265	963	648	507	172	7890	
EVERSOLL RANCH	0	0	55	325	701	841	1044	1030	559	228	61	5	4849	
FLAGLER 2 NW	4	3	196	565	882	959	1258	1293	987	420	270	43	6880	
FORDER 8 S	0		165	510	849	968	1233	1225	892	367	200	20		
FORT COLLINS	4	2	229	591	873	950	1224	1153	909	464	288	26	6713	
FORT LEWIS	49	100	329	631	932	1119	1417	1342	982	693	526	153	8273	
FORT LUPTON	0	0	179	534	813	941	1211	1140	823	399	211	20	6271	
FORT MORGAN	4	2	182	542	900	980	1332	1187	930	417	237	26	6739	
FRASER	378	372	686	940	1247	1491	1680	1579	1255	926	765	445	11764	
FRUITA 2 N	0	0	153	459	879	1079	1191	1027	719	408	165	0	6080	
GATEWAY 1 SW	0	0	97	326	732	1023	1124	948	581	315	147	3	5296	
GEORGETOWN	78	94	393	698	929	1025	1225	1288	972	682	511	178	8073	
GLENWOOD SPRINGS 1 N	5	9	212	514	859	1063	1219	1104	767	481	259	18	6510	
GORE PASS RANCH	208	222	530	816	1098	1402	1486	1462	1007	739	656	317	9943	
GRAND JUNCTION WB AP	0	0	138	386	801	1007	1183	1026	697	359	156	0	5753	5796
GRAND LAKE 1 WNW	331	314	544	881	1217	1415	1556	1524	1165	855	690	412	10904	
GRAND LAKE 6 SSW	259	234	515	812	1126	1403	1562	1545	1180	846	667	348	10497	
GREAT SAND DUNES NM	29	64	262	640	950	1136	1445	1318	940	623	436	107	7950	
GREELEY	7	5	209	613	960	1034	1317	1171	940	457	243	35	6991	
GREEN MOUNTAIN DAM	94	98	366	682	1007	1315	1345	1353	1006	681	501	176	8624	
GREYSTONE	13	18	288	591	901	1097	1317	1298	928	596	416			
GROVER 10 W	16	3	219	582	893	942	1190	1190	948	502	296	46	6827	
GUNNISON	87	141	390	710	1044	1347	1595	1512	1184	738	570	227	9545	
HAYDEN	50	48	354	707	1018	1211	1441	1453	1061	668	455	152	8618	
HERMIT 7 ESE	255	284	524	815	1193	1463	1810	1534	1227	853	709	341	11008	
HOLLY	0	0	121	432	800	911	1201	1211	930	307	157	23	6093	
HOLYOKE	4	1	159	507	840	884	1236	1246	958	398	223	33	6489	
HOT SULPHUR SPR 2 SW	161	145	427	759	1060	1323	1426	1456	1051	759	590	280	9437	
IDAHO SPRINGS	93	94	414	719	940	1045	1250	1312	989	685	534	208	8283	
IGNACIO 1 N	4	6	220	519	884	1086	1449	1243	856	571	405	84	7327	
JOHN MARTIN DAM	0	0	96	374	741	877	1253	1250	864	233	104	12	5804	
JULESBURG	4	0	135	481	864	929	1314	1229	941	327	132	25	6381	
KASSLER	0	0	176	490	712	889	1143	1168	836	411	232	27	6084	
KAUFFMAN 4 SSE	16	7	299	598	1000	964	1244	1225	941	522	331	75	7222	
KIT CARSON	0		162	418		939	1254	1253	941	366	197	24		
LA JUNTA FAA AP	0	0	120	420	761	878	1222	1233	859	295	122	11	5921	
LAKE CITY	80	166	384	708	1066	1265	1580	1451	1074	765	572	211	9322	
LAKE MORAINE	345	321	494	871	1043	1242								
LAMAR	0	0	130	434	817	892	1227	1248	874	282	126	15	6045	
LAS ANIMAS 1 N	0	0	87	416	754	931	1260	1252	850	267	123	14	5954	
LEADVILLE		296	546	932	1166	1298	1492	1518	1232	947	721	352		
LIMON 8 SSW	6	4	265	610	913	1038	1276	1343	1023	521	356	76	7431	
LIMON	6	9	281	639	955	1024	1301	1300	1011	513	303	69	7411	
LITTLE HILLS	35	51	300	659	935	1218	1401	1339	935	620	451	139	8083	
LONGMONT 2 ESE	9	13	211	595	873	989	1235	1167	908	466	283	40	6789	
MANASSA			325	659	1005	1241	1588	1387	955	647	452	158		
MARVINE	159	242	444	780	1010	1171	1358	1378	1002	733	577	250	9104	
MAYBELL	28	40	315	702	969	1261	1441	1428	973	599	409	100	8265	
MEEKER	33	51	296	618	882	1126	1282	1269	910	592	416	92	7567	
MESA VERDE NP	0	3	127	405	760	966	1213	1112	736	473	283	26	6104	
MONTE VISTA	106	107	371	685	1010	1225	1650	1459	971	659	509	209	8961	
MONTROSE NO 2	0	7	165	506	848	1119	1322	1183	820	488	263	27	6748	
MONUMENT 2 WSW	18	15	282	648	866	902	1124	1245	922	582	393	121	7118	
NORTHDALE	3	22	204	576	900	1138	1465	1314	942	610	425	80	7679	
NORTH LAKE	145	138	342	669	917	1069	1235	1286	961	698	554	215	8229	
NORWOOD	20	57	289	614	947	1164	1440	1294	906	603	383	85	7802	
OURAY	14	77	250	588	857	1059	1259	1205	877	611	434	115	7346	

See reference notes following Station Index.

MONTHLY AND SEASONAL HEATING DEGREE DAYS

CONTINUED — Season of 1959 - 1960 — COLORADO

Station	July	August	September	October	November	December	January	February	March	April	May	June	Total	Normal July-June
PAGOSA SPRINGS	28	44	343	650	954	1136	1483	1372	968	676	534	212	8400	
PALISADE 1 S	0	0	109	329	716	942	1134	983	598	262	119	0	5192	
PAONIA	0	0	173	445	835	1074	1252	1114	745	467	259	12	6376	
PARADOX	0	0	131	443	797	1019	1218	1049	687	423	204	7	5978	
PARKER 9 E	13	4	237	607	892	1001	1297	1328	996	560	369	86	7390	
PUEBLO WB AP	0	0	134	477	785	917	1282	1166	817	340	167	7	6092	5709
RANGELY	1	0		493	889	1238	1593	1396	883	475	251	19		
RED FEATHER LAKES	157	136	472											
RED FEATHER LAKES 6 SE					966	1040	1222	1354	1011	699	550	186		
RICO	156	234	474	687	1010	1129	1447	1403	1073	817	644	298	9372	
RIFLE 2 ENE	20	29	272	572	901	1147	1289	1154	820	526	367	67	7164	
ROCKY FORD 2 ESE	0	0	113	429	763	919	1259	1222	844	287	128	4	5968	
ROGGEN 2 S	2	0	199	541	849	968	1297	1149	837	405	225	21	6493	
RUSH 2 NNE	8	6	239	590	920	960	1229	1281	937	510	308	74	7062	
RUXTON PARK			497	823	1001	1150	1346	1412	1084	790	658	316		
RYE	15	21	212	583	810	928	1135	1229	864	515	360	89	6761	
SAGUACHE	51	62	295	627	944	1131	1470	1299	916	612	428	100	7935	
SALIDA	19	28	285	636	828	1016	1155	1122	806	525	377	100	6897	
SEDGWICK 5 S	6	3	180	534	899	925	1283	1263	975	416	267	52	6803	
SILVERTON	228	315	491	838	1095	1309	1599	1476	1183	912	667	400	10513	
SPICER											621	362		
SPRINGFIELD 7 WSW	1	0	129	425	743	886	1101	1133	789	328	173	21	5729	
SPRINGFIELD 8 S	0	0	110	387	742	901	1046	1103	785	290	121	13	5498	
STATE TURKEY EXP FARM		42		582	957	1091	1368	1278						
STEAMBOAT SPRINGS	120	141	446	751	1093	1283	1492	1417	1085	732	557	262	9379	
STERLING	12	11	199	585	918	957	1364	1227	938	414	253	13	6931	
STRATTON 3 NE	4	3	170	540	885	967	1284	1333	1009	400	251	58	6904	
SUGAR LOAF RESERVOIR	326	344	615	935	1170	1410	1606	1595	1281	1008	799	446	11535	
TACONY 7 SE	0	0	143	475	785				904	402	204	21		
TAYLOR PARK	280	310	550	865	1195	1524	1763	1627	1254	944	744	378	11434	
TELLURIDE	129	220	431	717	1026	1176	1432	1337	1083	764	605	290	9210	
TRINIDAD	3	1	104	399	722	878	1119	1179	751	371	216	34	5777	
TRINIDAD FAA AP	1	3	121	451	796	908	1224	1270	805	385	205	28	6197	
TWO BUTTES 1 NW	0	0	110	416	705	865	1104	1134	823	286	165	15	5623	
VALLECITO DAM	12	63	274	604	994	1064	1466	1372	980	653	504	157	8143	
WAGON WHEEL GAP 3 N	187	217	487	858	1122	1424	1896	1645	1154	823	673	363	10849	
WALDEN	232	266	554	873	1123	1329	1553	1594	1137	848	658	323	10490	
WALSENBURG POWER PLANT	0	1	158	465	728	876	1089	1181	796	423	243	31	5991	
WATEROALE	8	7	280	589	850	947	1193	1202	932	491	340	59	6898	
WESTCLIFFE	93	98	351	811	951	1165	1357	1369	948	620	514	166	8443	
WETMORE 2 S	3	4	176	523	738	845	1112	1174	816	441	297	49	6178	
WOLF CREEK PASS 1 E	373	449	627	1023	1101	1239	1512	1458	1206	955	800	447	11190	
WRAY 3 WNW	2	0	167	523	874	907	1283	1263	969	360	195	35	6578	
YUMA	2	0	154	487	904	1071		1333	1035	443	264	68		

CORRECTED DATA

SEPTEMBER 1948 to DECEMBER 1959	PLATORO DAM	Storage Gage Precipitation record should be published under the name of Platoro Dam 1 W.
FEBRUARY 1960	LEADVILLE	Max temperature on 9th should be 28, mean max 23.8, mean 12.4M, departure -6.9, and total degree days 1518.
	RICO	Max temperature on 29th should be 31, mean max 33.1, mean 16.5, and total degree days 1403.
MARCH 1960	GATEWAY 1 SW	Precipitation on 31st should be trace.

See reference notes following Station Index.

CLIMATOLOGICAL DATA

Station		Temperature: Average Maximum	Average Minimum	Average	Departure From Long Term Means	Highest	Date	Lowest	Date	Degree Days	No of Days: Max 90° or Above	Max 32° or Below	Min 32° or Below	Min 0° or Below	Precipitation: Total	Departure From Long Term Means	Greatest Day	Date	Snow, Sleet: Total	Max Depth on Ground	Date	No of Days: .10 or More	.50 or More	1.00 or More
JULY 1959																								
WATERDALE		88.4	47.7	68.1	- 2.7	99	28	39	10+	8	13	0	0	0	.71	- .69	.12	18+	.0	0		3	0	0
NOVEMBER 1959																								
GREYSTONE		48.5	20.9	34.7		58	10	2	5	901	0	1	28	0	.48		.24	4	8.7	4	4	3	0	0
DECEMBER 1959																								
YUMA	AM	49.1	11.5	30.3		65	3+	- 5	30	1071	0	0	31	1	.12	- .25	.12	26	1.0			1	0	0
FEBRUARY 1960																								
BURLINGTON		31.2	8.2	19.7	-13.9	45	1	-22	25	1307	0	12	29	7	2.74	2.33	1.41	3	20.0			7	1	1
GREYSTONE		30.6	9.6	20.1		42	8	-10	28+	1298	0	14	29	4	.70		.38	9	11.5			3	0	0
RUXTON PARK		29.6	2.7	16.2		52	7	-23	24	1412	0	16	29	15	2.56		.83	14	42.1	24	27	7	2	0
MARCH 1960																								
BRANSON		50.0	25.2	37.6		70	30+	- 9	4	842	0	4	21	4	.30		.16	31	6.0			1	0	0
BURLINGTON		46.4	19.4	32.9	- 6.5	80	27	-22	3	987	0	7	26	4	.84	- .07	.26	31	3.0	7	2	5	0	0
RICO		43.5	16.9	30.2		58	24	- 2	17+	1073	0	5	31	2	2.48	- .10	.70	27	40.0	47	16+	10	2	0
APRIL 1960																								
BRANSON		65.8M	37.6	51.7M		82	21	20	30+	394	0	0	10	0	.80		.40	29+	4.0			2	0	0
CIMARRON 3 SE		62.6	23.5	43.1		76	10	12	17	652	0	0	28	0	.25		.25	30	4.0			1	0	0
JULESBURG		71.1M	36.3	53.7M	4.0	84	19	27	3	327	0	0	10	0	2.09	.35	.78	12	T			4	1	0
MAY 1960																								
BURLINGTON		74.0	41.9	58.0	- 1.0	90	13	31	1	219	1	0	1	0	2.16	- .24	1.00	5	.0	0		6	1	1
RYE		68.4	37.9	53.2		80	23+	26	6+	360	0	0	8	0	.60		.27	5	T			2	0	0

DAILY PRECIPITATION

Station	Total	1	2	3	4	5	6	7	8	9	10	11	12	13	14	15	16	17	18	19	20	21	22	23	24	25	26	27	28	29	30	31
JULY 1959																																
WATERDALE	.71							T					.03	.04	.05	.03	.03	.12	.12		.10	.09						.07			.03	
NOVEMBER 1959																																
GREYSTONE	.48		.10	.03	.24																						T	.11				
DECEMBER 1959																																
ELBERT 6 SSW	.31					.11																					.20					
FOWLER	T																															T
PUEBLO ORDNANCE DEPOT	T																										T					
TWIN LAKES RES	-											T									-		-	-		-	-				
YUMA	.12																										.12	T				
FEBRUARY 1960																																
BURLINGTON	2.74	.10		1.41	.05									.37						.12	.31		.20	.10				.08		T		
ELBERT 6 55W	1.57			.33						.05			T		.65								.48				T	.03	.03	T		
GREYSTONE	.70		.11							.38														.21	T							
IDALIA 2 SW	1.92	T	T	.09	.92	T									.27			T	T	T	.12	.08	T	.30			T	.13	.01	T		
LAKE MORAINE	*			.28	.04	.05			*	*	*	*	*	*	*	*	*	*	*	*	*	*	*	*	*	*	*	*	*	*		
RUXTON PARK	2.56			.31						.21		.13	.20		.83			.02					.53	.06		.04	.10	.08		.05		
MARCH 1960																																
BRANSON	.30	T	.07											T		.07	T				T				T							.16
BURLINGTON	.84	.10	.14											T	.14	.13		.07	T											T		.26
LAKE MORAINE	*	*	*	*	*	*	*	*	*	*	*	*	*	*	*	*	*	*	*	*	*	*	*	*	*	*	*	*	*	*	*	*
RICO	2.48	.15	.10	T	.20				T				T	.15	.50	.10	T											.70	.15	T	.30	.13
APRIL 1960																																
BRANSON	.80	T												.40																.40		
CIMARRON 3 SE	.25																														.25	
IDALIA 2 SW	.78												.04	*	*			*			*			*		*		*	*	*	.74	
JULESBURG	2.09												.78				.33	.09										.49	.40			
MAY 1960																																
BURLINGTON	2.16				.15	1.00	.14									.20	.49	.15		.03												
PUEBLO ORDNANCE DEPOT	1.32					.04	.31			.05					.25	.11			.11	.08									.37			
RYE	.60	.03				.27			T	.18							.02			.04									.06			

See Reference Notes Following Station Index

DAILY TEMPERATURES

Station		Day Of Month 1	2	3	4	5	6	7	8	9	10	11	12	13	14	15	18	17	18	19	20	21	22	23	24	25	26	27	28	29	30	31	Average
JULY 1959 WATERDALE	MAX	91	89	90	86	84	91	95	84	86	84	88	84	85	90	86	85	87	85	83	85	88	90	93	95	92	90	92	99	86	88	90	88.4
	MIN	40	43	50	43	42	41	49	49	39	39	44	49	48	48	48	52	48	46	45	51	48	54	46	48	48	58	48	50	45	61	59	47.7
NOVEMBER 1959 GREYSTONE	MAX	44	48	51	47	30	40	52	53	54	58	52	55	53	45	46	48	53	55	54	50	52	50	53	52	49	40	44	44	41	42		48.5
	MIN	12	19	19	14	2	15	24	25	27	32	30	37	4	8	22	23	27	30	32	23	21	23	28	34	15	7	18	17	19	21		20.9
DECEMBER 1959 YUMA	MAX	46	65	65	46	36	57	64	46	52	51	52	50	46	36	51	55	49	42	51	51	52	38	52	55	64	53	33	42	37	39	45	49.1
	MIN	16	14	19	18	4	20	15	9	8	12	18	16	15	14	5	14	9	17	17	7	6	14	2	5	10	20	10	14	5	-5	8	11.5
FEBRUARY 1960 BURLINGTON	MAX	45	40	35	40	40	41	42	44	44	32	39	42	44	35	41	40	35	28	21	22	35	21	19	15	15	4	12	16	19			31.2
	MIN	16	21	17	20	14	15	15	29	30	14	14	14	18	24	9	18	14	2	2	9	2	4	-1	-10	-22	-6	-6	-20	-17			8.2
GREYSTONE	MAX	36	36	38	34	35	40	39	42	37	37	34	35	41	34	34	32	28	28	30	27	28	25	18	18	28	16	14	24	18			30.6
	MIN	18	26	19	5	8	10	20	20	26	18	12	7	21	11	12	10	5	2	12	5	10	9	8	-10	6	-4	-7	-10	9			9.6
RUXTON PARK	MAX	32	37	27	28	38	35	52	48	42	34	24	35	45	36	40	28	21	22	36	22	36	26	8	10	13	8	24	27	24			29.6
	MIN	6	18	20	16	-3	14	7	26	25	18	1	-4	11	15	-7	16	-10	-15	0	6	-6	0	-14	-23	-16	-15	-5	-1	-3			2.7
MARCH 1960 BRANSON	MAX	20	16	36	35	42	50	51	60	55	48	45	50	38	44	40	28	31	40	54	60	69	65	60	48	62	70	70	68	59	70	66	50.0
	MIN	-6	-4	-2	-9	15	27	34	36	32	27	22	27	27	24	17	16	14	26	27	30	31	38	35	33	34	45	44	46	34	32	28	25.2
BURLINGTON	MAX	15	16	28	24	30	49	39	43	45	41	35	45	29	30	35	37	40	45	47	57	60	58	53	48	62	76	80	75	65	68	62	46.4
	MIN	-4	3	-22	-21	1	10	10	28	26	23	14	24	14	-1	9	12	8	32	27	33	32	31	24	32	32	32	38	40	43	30	41	19.4
RICO	MAX	34	31	30	44	49	50	49	44	41	40	44	44	41	31	27	22	42	42	51	41	50	53	55	58	54	56	50	43	40	49	43	43.5
	MIN	26	18	-2	16	12	24	26	28	18	14	8	25	26	13	11	13	-2	9	20	15	18	17	19	24	18	17	19	13	21	11	29	16.9
APRIL 1960 BRANSON	MAX	39	41	58	62	70	74	70	60	71	80	70	70	64	70	66	68	58	70	78	73	82	78	75	70	57	60	60	65		50		65.8
	MIN	20	26	26	30	40	44	46	36	37	50	44	44	32	32	44	35	24	38	52	35	55	54	50	50	24	36	40	38	26	20		37.6
CIMARRON 3 SE	MAX	43	47	58	64	69	72	72	68	73	76	73	58	55	54	68	54	59	71	70	69	68	70	73	55	55	57	61	54	52	61		62.6
	MIN	20	14	13	18	21	22	26	24	25	26	29	34	31	28	29	25	12	18	20	25	26	26	25	26	15	18	24	33	29	22		23.5
JULESBURG	MAX	50	56	66	63	80	79	68	65	62	77	78	69	64	73	73	62	53	76	84	82	83	81	81	80	80	81	53					71.1
	MIN	34	32	27	39	28	45	45	32	31	30	38	42	43	33	33	38	31	34	34	42	42	46	50	43	38	30	33	32	35	29		36.3
MAY 1960 BURLINGTON	MAX	65	73	75	69	50	53	66	77	72	73	68	85	90	75	65	70	65	78	57	66	78	83	85	83	85	78	82	83	75	85	85	74.0
	MIN	31	35	37	47	37	34	33	42	41	43	38	37	38	50	47	48	48	45	40	37	42	42	54	49	44	41	41	42	43	42	51	41.9
RYE	MAX	54	62	63	60	49	53	65	69	63	68	67	79	74	70	67	66	73	69	66	60	76	80	80	72	70	74	78	68	72	79	73	68.4
	MIN	26	31	37	37	31	26	30	40	38	40	38	40	51	48	45	38	38	28	29	32	42	35	37	52	38	39	41	39	42	39	47	37.9

SNOWFALL AND SNOW ON GROUND

Station		Day of month 1	2	3	4	5	6	7	8	9	10	11	12	13	14	15	16	17	18	19	20	21	22	23	24	25	26	27	28	29	30	31
NOVEMBER 1959 GREYSTONE	SNOWFALL			1.0	4.4																							3.3				
	SN ON GND				4	3	T																					3	1			
DECEMBER 1959 YUMA	SNOWFALL																										1.0	T				
	SN ON GND																										-	-	-	-	-	-
FEBRUARY 1960 BURLINGTON	SNOWFALL	2.0		8.0	0.5									3.5						*	3.5		*	1.5				1.0		T		
	SN ON GND	-	-	-	-	-	-	-	-	-	-	-	-	-	-	-	-	-	-	-	-	-	-	5	-	-	-	6	-	-		
GREYSTONE	SNOWFALL		1.5							6.0														4.0								
	SN ON GND	6	8	-	-	7	6	6	5	11	11	-	-	10	10	10	10	10	10	10	10	10	10	14	14	14	14	14	14	14		
RUXTON PARK	SNOWFALL			5.0						2.3		3.0	2.0		11.0			0.3					11.0	1.5		1.0	1.5	2.5		1.0		
	SN ON GND	3	3	8	6	6	4	3	2	2	2	5	7	5	16	12	10	10	10	10	10	10	20	21	20	21	22	24	19	20		
MARCH 1960 BURLINGTON	SNOWFALL	T	2.0											T	T	1.0																
	SN ON GND	5	7	-	-	-	-	-	-	-	-	-	-	1	1	2	-	-	-	-	-	-	-	-	-	-	-	-	-	-	-	-
MAY 1960 RYE	SNOWFALL					T																										
	SN ON GND	-	-	-	-	-	-	-	-	-	-	-	-	-	-	-	-	-	-	-	-	-	-	-	-	-	-	-	-	-	-	-

See Reference Notes Following Station Index

TOTAL PRECIPITATION

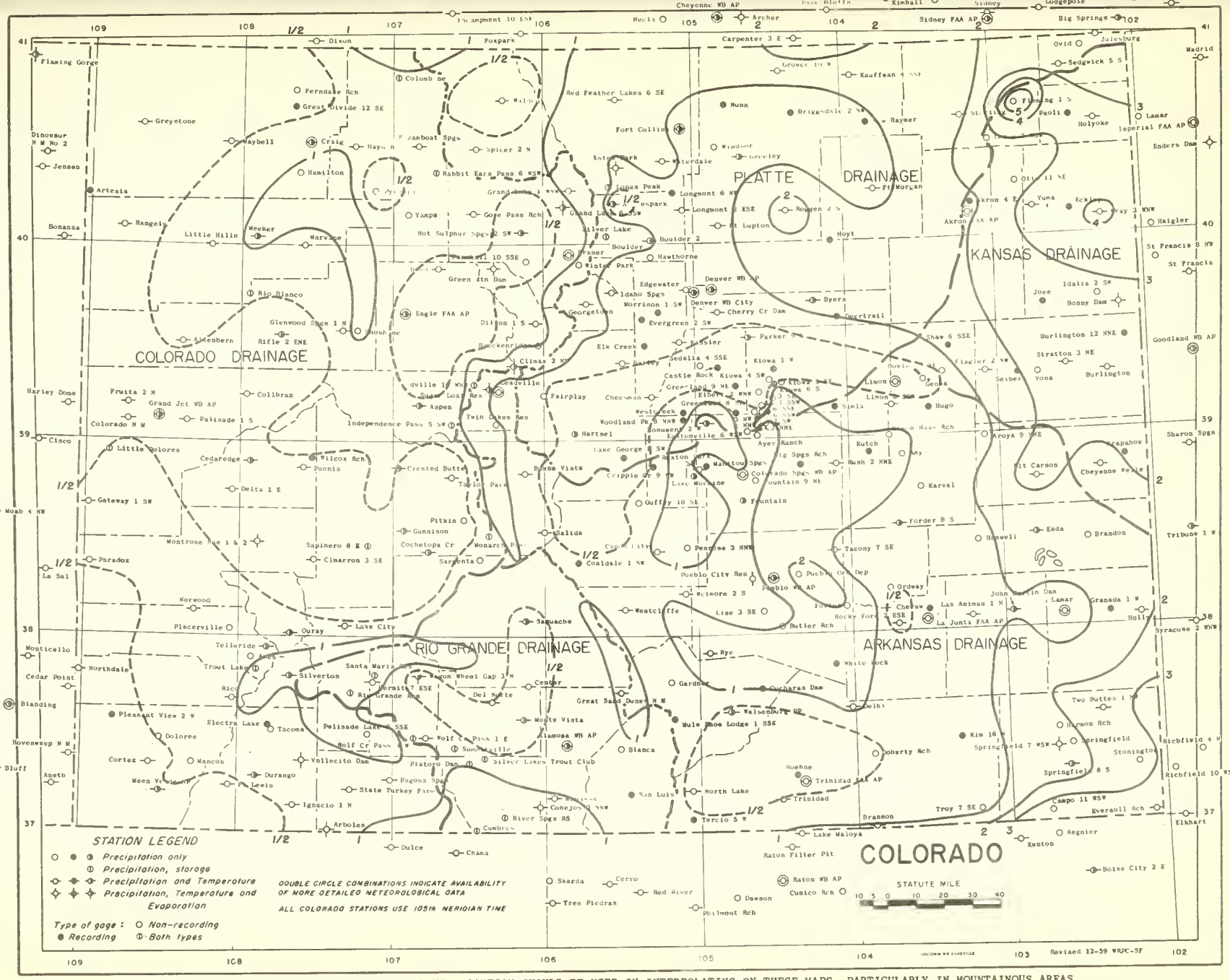

ISOLINES ARE DRAWN THROUGH POINTS OF APPROXIMATELY EQUAL VALUE. CAUTION SHOULD BE USED IN INTERPOLATING ON THESE MAPS, PARTICULARLY IN MOUNTAINOUS AREAS.

AVERAGE TEMPERATURE

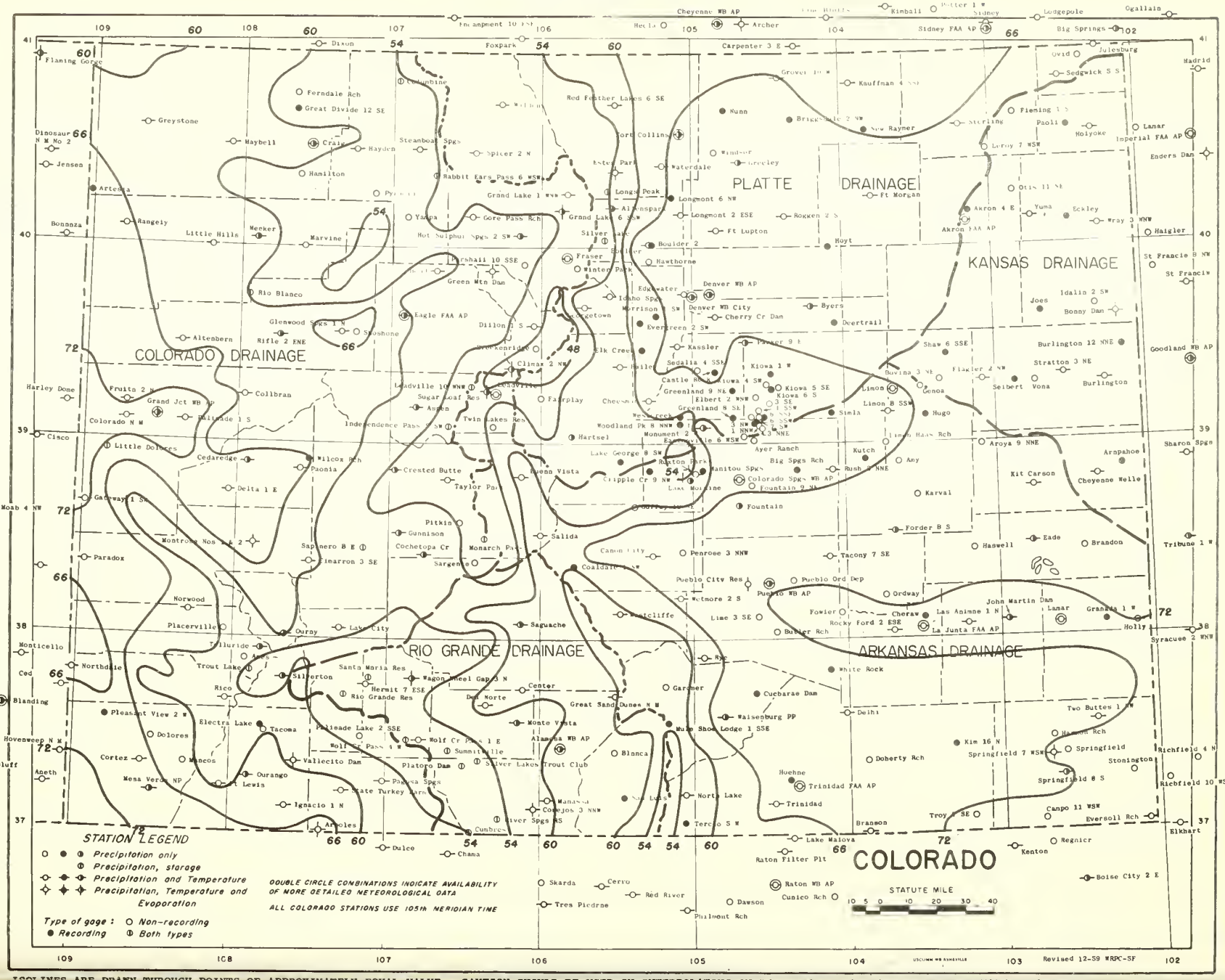

ISOLINES ARE DRAWN THROUGH POINTS OF APPROXIMATELY EQUAL VALUE. CAUTION SHOULD BE USED IN INTERPOLATING ON THESE MAPS, PARTICULARLY IN MOUNTAINOUS AREAS.

STATION INDEX

COLORADO
JUNE 1960

STATION	INDEX NO.	COUNTY	DRAINAGE ‡	LATITUDE	LONGITUDE	ELEVATION	OBSERVATION TIME AND TABLES: TEMP.	PRECIP.	EVAP.	SPECIAL (SEE NOTE)	OBSERVER
AKRON 4 E	0109	WASHINGTON	3	40 09	103 09	4538				C	ORY LANO FIELD STA
AKRON FAA AIRPORT	0114	WASHINGTON	3	40 07	103 12	4582	MID	MID		H	DEVER AVIATION AGENCY
ALAMOSA WB AIRPORT	0130	ALAMOSA	5	37 27	105 52	7536	MID	MID	5PC	HJ	U S WEATHER BUREAU
ALLENSPARK	0183	BOULDER	4	40 12	105 32	8500	5P	5P		C	CHARLES JENSEN
ALTENBERN	0214	GARFIELD	2	39 30	108 23	5690	5P	5P		H	ORVILLE C ALTENBERN
AMES	0228	SAN MIGUEL	2	37 54	107 55	8701		5P			WEST COLO POWER CO
AMY	0242	LINCOLN	1	38 54	103 39	5420		6P			BEN H MARSHALL
ARAPAHOE	0304	CHEYENNE	3	38 51	102 11	4013				C	JOSEPH H PFOST
ARBOLES	0307	ARCHULETA	2	37 05	107 25	6175	5P	5P	5P		MRS NETTY M SEIBEL
AROYA 9 NNE	0343	CHEYENNE	1	38 59	103 06	4900		7P			CLARK WRIGHT
ARTESIA	0354	MOFFAT	2	40 15	109 00	5896				C	CLETIS E SIMS
ASPEN	0370	PITKIN	2	39 12	106 50	7903	6P	6P		C H	DAVID H FARNY
AYER RANCH	0437	EL PASO	1	39 01	104 36	7232		8A			RALPH J AYER
BAILEY	0454	PARK	4	39 24	105 29	7733	5P	5P			U S FOREST SERVICE
BIG SPRINGS RANCH	0712	EL PASO	1	38 52	104 19	6035				C	ARTHUR H NUTT
BLANCA	0776	COSTILLA	1	37 13	105 31	7744	5P	5P			LINDEL J HANSON
BONO	0810	EAGLE	2	39 53	106 42	6700	4P	4P		H	AGENT O+R G W RY
BONNY DAM	0834	YUMA	3	39 38	102 11	3647	7A	7A	7A		U S BUR RECLAMATION
BOULDER 2	0843	BOULDER	4	40 01	105 16	5400					THOMAS L PLATT
BOULDER	0848	BOULDER	4	40 01	105 17	5444	6P	6P		H	CITY OF BOULDER
BRANDON	0895	KIOWA	1	38 27	102 27	3925		8A			MRS ELSIE E WHITE
BRANSON	0898	LAS ANIMAS	1	37 01	103 53	6292	5P	5P			CHARLES H MITCHELL
BRECKENRIDGE	0909	SUMMIT	2	39 29	106 02	9579		5P			MISS HELEN E RICH
BRIGGSDALE 2 NW	0945	WELD	4	40 39	104 20	4875				C	U S FOREST SERVICE
BUENA VISTA	1071	CHAFFEE	1	38 51	106 08	7954	4P	4P			LLOYD R SWEDHIN
BURLINGTON	1121	KIT CARSON	3	39 18	102 17	4171	5P	5P		H	RALPH E BINARD
BURLINGTON 12 NNE	1126	KIT CARSON	3	39 28	102 09	4230				C	SHIRLEY M JAMES
BUTLER RANCH	1157	PUEBLO	1	38 02	104 28	4850		5P			MRS WINIFRED ORR
BYERS	1179	ARAPAHOE	4	39 42	104 13	5202	6P	6P		C H	W L BEST
CAMPO 11 WSW	1268	BACA	1	37 03	102 45	4329		6P			JESS L PERKINS
CANON CITY	1294	FREMONT	1	38 26	105 16	5343	4P	7A		H	WARDEN PENITENTIARY
CASCADE	1384	SAN JUAN		37 40	107 48	8851		VAR			WEST COLO POWER CO
CASTLE ROCK	1401	DOUGLAS	4	39 22	104 52	6250				C	US SOIL CON SERVICE
CEDAREDGE	1440	DELTA	2	38 54	107 56	6175	5P	5P		C H	PHILIP R AUST
CENTER	1458	SAGUACHE	2	37 45	106 07	7668	8P	8P			WILLIAM B SUTLEY
CHEESMAN	1528	JEFFERSON	4	39 13	105 17	6875	5P	5P		H	BOARD OF WATER COMM
CHIVINGTON	1539	OTERO	1	38 06	103 30	4072				C	SIMON B SCHULTZ
CHERRY CREEK DAM	1547	ARAPAHOE	4	39 39	104 51	5699	4P	4P			CORPS OF ENGINEERS
CHEYENNE WELLS	1564	CHEYENNE	3	38 49	102 21	4250	4P	4P			CITY WATER DEPT
CIMARRON 3 SE	1609	MONTROSE	2	38 24	107 31	7196	6P	6P			CARL E MC MILLEN
CLIMAX 2 NW	1660	EAGLE	2	39 23	106 11	113 6	4P	4P	4PC		HIGH ALTITUDE OBS
COALDALE 1 NW	1693	FREMONT	1	38 23	105 47	6525				C	R L DANTA
COCHETOPA CREEK	1713	GUNNISON	2	38 26	106 46	8000	8A	8A		C H	HAROLD W KREUGER
COLLBRAN	1741	MESA	2	39 14	107 58	5137	5P	5P		H	TED A SMITH
COLORADO NAT MON	1772	MESA	2	39 06	108 44	5790	5P	5P			SUPT COLO NAT MON
COLORADO SPRINGS WB AP	1778	EL PASO	1	38 49	104 42	6173	MID	MID		HJ	U S WEATHER BUREAU
COLUMBINE	1792	ROUTT	2	40 52	106 58	8699		VAR			U S WEATHER BUREAU
CONEJOS 3 NNW	1816	CONEJOS	5	37 08	106 02	7900	5P	5P	5P		CLOSED 2/29/60
CORTEZ	1886	MONTEZUMA	2	37 21	108 34	6177	5P	5P		H	MONTEZUMA VAL IRRIG
CRAIG	1928	MOFFAT	2	40 31	107 33	6247	11P	11P			GLENN F JORDAN
CRESTED BUTTE	1959	GUNNISON	2	38 52	106 58	8655	5P	5P		C H	MRS MARY A YELENICK
CRIPPLE CREEK 9 NW	1978	TELLER	1	38 52	105 17	8500				C	WILLIAM W SNARE
CUCHARAS DAM	2040	HUERFANO	1	37 44	104 36	5995					ARLIN CRISP
CUMBRES	2048	CONEJOS	5	37 01	106 18	10018		VAR			JOE RAEL
DERTRAIL	2162	ARAPAHOE	4	39 37	104 03	5183				C	EVERITT L DAVIS
DELHI	2178	LAS ANIMAS	1	37 38	104 01	5090	5P	5P			CHARLES F SHAFFER
DEL NORTE	2184	RIO GRANDE	1	37 40	106 21	7884	6P	6P			LYNN W WOODS
DELTA 1 E	2192	DELTA	2	38 45	108 03	5125	6P	6P			W D PRESTON
DENVER WB AIRPORT	2220	DENVER	4	39 46	104 53	5292	MID	MID		C HJ	U S WEATHER BUREAU
DENVER WB CITY	2225	DENVER	4	39 45	105 00	5221	MID	MID		C	U S WEATHER BUREAU
DILLON 1 S	2281	SUMMIT	2	39 36	106 03	8900	6P	6P		H	RAYMOND D WAILES
DOHERTY RANCH	2312	LAS ANIMAS	1	37 23	103 3	5130		5P			MRS M A CROWDER
DOLORES	2326	MONTEZUMA	2	37 28	108 30	6936		7A			LLOYD C PYLE
DURANGO	2432	LA PLATA	2	37 21	107 52	6550	6P	6P		C H	MALCOLM WORTON
EADS	2446	KIOWA	1	38 29	102 47	4258	5P	5P		C	WILLARD C ROBERTS
EAGLE FAA AIRPORT	2454	EAGLE	2	39 39	106 55	6497	MID	MID		C H	FED AVIATION AGENCY
EASTONVILLE 1 NNW	2494	EL PASO	4	39 05	104 34	7250		6A			CARL R GUY
EASTONVILLE 2 NNE	2496	EL PASO	4	39 07	104 33	7270		8A			HUGH E DILLY
EASTONVILLE 3 NW	2497	EL PASO	4	39 06	104 36	7000				C	RALPH H EVANS
EASTONVILLE 6 WSW	2501	EL PASO	4	39 02	104 40	7600		10A			DARWIN D WOOLLEY
ECKLEY	2535	YUMA	3	40 07	102 29	3900				C	MRS ROBERTA M MAY
EDGEWATER	2557	JEFFERSON	4	39 46	105 03	5450	5P	5P			J C R SANATORIUM
ELBERT 2 WNW	2595	ELBERT	4	39 14	104 35	7025		5P			FRANK R KELLY
ELBERT 3 SE	2597	ELBERT	4	39 12	104 30	6750		9A			LEAH RAMEY
ELBERT 4 SSW	2598	ELBERT	4	39 12	104 34	7220		8A			HUGH MUNDY
ELBERT 6 SSE	2600	ELBERT	4	39 08	104 22	7210				C	LELAND P OLKJER
ELBERT 6 SSW	2601	ELBERT	4	39 08	104 34	7200		8A			MR PEARL WILLS
ELBERT 8 SW	2603	ELBERT	4	39 07	104 37	7240		6P			C M ROSS
ELECTRA LAKE	2626	LA PLATA	2	37 33	107 43	8398		MID			WESTERN COLO POWER CO
ELK CREEK	2633	JEFFERSON	4	39 29	105 22	8440				C	SAMUEL J HARGIS
ESTES PARK	2759	LARIMER	4	40 23	105 31	7525	4P	4P	4P	H	U S BUR RECLAMATION
EVERGREEN 2 SW	2795	JEFFERSON	4	39 37	105 21	7300				C	RAY S FLEMING
EVERSOLL RANCH	2803	BACA	1	37 02	102 05	3576	6P	6P		H	J C EVERSOLL
FAIRPLAY	2814	PARK	4	39 14	106 00	10000		5P			U S FOREST SERVICE
FERNDALE RANCH	2880	MOFFAT	2	40 47	107 39	7000	PUBLICATION DISCONTINUED 5/1/60				
FLAGLER 2 NW	2932	KIT CARSON	3	39 19	103 05	4975	5P	7A			A E GAINES JR
FLEMING 1 S	2944	LOGAN	3	40 40	102 50	4250		6P			JOHN G MORISON
FORDER 8 S	2997	LINCOLN	1	38 33	103 41	4739	6P	6P		C	MELVIN B SAVAGE
FORT COLLINS	3005	LARIMER	4	40 35	105 05	5004	7P	7P	7PC	GH	COLORADO STATE UNIV
FORT LEWIS	3016	LA PLATA	2	37 14	108 03	7595	5P	5P			SAN JUAN BASIN EXP STA
FORT LUPTON	3027	WELD	4	40 05	104 50	4908	5P	5P			COLO CENTRAL PWR CO
FORT MORGAN	3038	MORGAN	4	40 15	103 48	4321	8A	8A		H	GT WEST SUGAR CO
FOUNTAIN	3063	EL PASO	1	38 41	104 42	5546		7A			ARTHUR E ORCUTT
FOWLER	3079	OTERO	1	38 08	104 02	4338		7A			US SOIL CON SERVICE
FRASER	3113	GRAND	2	39 57	105 50	8560	6P	6P		H	RONALD R FLUCKER
FRUITA 2 N	3143	MESA	2	39 11	108 44	4518	6P	6P			S STEELE BURGIN
GARDNER	3223	HUERFANO	1	37 46	105 11	6970		6P			FRED G WAGGONER
GATEWAY 1 SW	3246	MESA	2	38 40	108 59	4562	5P	5P			MRS M S HUBBARD
GENOA	3258	LINCOLN	3	39 17	103 30	5599		5P			A O MILEY
GEORGETOWN	3261	CLEAR CREEK	4	39 42	105 43	8570	5P	5			PUBLIC SERVICE CO
GLENWOOD SPRINGS 1 N	3359	GARFIELD	2	39 34	107 20	5823	5P	5P		H	RADIO STATION KGLN
GORE PASS RANCH	3423	GRAND	2	40 09	106 28	8202	5P	5P			MRS J M HOHNHOLZ
GRANADA 1 W	3477	PROWERS	1	38 04	102 19	3500				C	CLYDE B KENNEDY
GRAND JUNCTION WB AP	3488	MESA	2	39 07	108 32	4849	MID	MID	5PC	HJ	U S WEATHER BUREAU
GRAND LAKE 1 WNW	3496	GRAND	2	40 16	105 50	8576	3P	3P		H	U S NAT PARK SERVICE
GRAND LAKE 6 SSW	3500	GRAND	2	40 11	105 52	8288	5P	5P	5PC		U S BUR RECLAMATION
GREAT DIVIDE 12 SE	3539	MOFFAT	2	40 42	107 39	6912				C	FRANK A BOCHMANN
GREAT SAND DUNES NM	3541	ALAMOSA	5	37 43	105 31	8120	5P	5P		H	GREAT SAND DUNES NM
GREELEY	3546	WELD	4	40 26	104 41	4648	8A	8A		C	GT WEST SUGAR CO
GREENLAND 8 SE	3579	EL PASO	4	39 08	104 44	7350				C	FRANK A ROGERS
GREENLAND 9 NE	3584	DOUGLAS	4	39 16	104 44	6725				C	KELSEY POTTENGER JR
GREEN MOUNTAIN DAM	3592	SUMMIT	2	39 53	106 20	7740	4P	4P	4P		U S BUR RECLAMATION
GREYSTONE	3609	MOFFAT	2	40 17	106 50	6800	5P	5P		H	MRS ANN M DUCEY
GROVER 10 W	3643	WELD	4	40 52	104 25	5076	6P	6P		H	MRS ANNA C STINSON
GUFFEY 10 SE	3656	FREMONT	1	38 41	105 23	8200		4P			MRS CLARA G NASH
GUNNISON	3662	GUNNISON	2	38 33	106 56	7694	6P	6P		C	OWEN S WHIPP
HAMILTON	3738	MOFFAT	2	40 22	107 37	6230		6A		H	MRS ETHAL M JORDAN
HARTSEL	3811	PARK	4	39 02	105 48	8866		6P		C H	MRS BESSIE C HANLIN
HASWELL	3828	KIOWA	1	38 27	103 10	4525		6P			ARTHUR F BAILOR
HAWTHORNE	3850	BOULDER	4	39 56	105 17	5923					MRS LAURA E CHESEBRO
HAYDEN	3867	routt	2	40 30	107 15	6337	6P	6P			A RAY GOREE
HERMIT 7 ESE	3951	MINERAL	5	37 46	107 08	9001	7P	7P			MRS MABEL A WRIGHT
HOEHNE	4047	LAS ANIMAS	1	37 17	103 23	5720				C	EUGENE S PHILPOTT
HOLLY	4076	PROWERS	1	38 03	102 07	3393	6A	6A		H	W R DAVIS
HOLYOKE	4082	PHILLIPS	3	40 35	102 18	3746	6P	6P		H	B FLANAGAN
HOT SULPHUR SPRS 2 SW	4129	GRAND	2	40 03	106 09	7800	6P	6P		C	COLO DEPT FISH DEP
HOYT	4159	MORGAN	4	40 00	104 05	4995				C	MRS BERTHA W MEYER
HUGO	4172	LINCOLN	1	39 08	103 28	5034				C	BARBARA L MATTIX
IDAHO SPRINGS	4234	CLEAR CREEK	4	39 45	105 33	7569	5P	5P		H	U S FOREST SERVICE
IOALIA 2 SW	4242	YUMA	3	39 41	102 19	3975		6A			HARVEY W BRENNER
IGNACIO 1 N	4250	LA PLATA	2	37 08	107 36	6424	5P	5P			CONSOL UTE AGENCY
INDEPENDENCE PASS 5 SW	4270	PITKIN	2	39 05	106 37	10550		VAR			TWIN LAKES R + C CO
JOES	4380	YUMA	3	39 39	102 41	4200				C	MRS RUTH E SNYDER
JOHN MARTIN DAM	4388	BENT	1	38 05	102 57	3814	4P	4P	4PC	H	CORPS OF ENGINEERS
JULESBURG	4413	SEDGWICK	4	41 00	102 15	3469	5P	5P			MUNICIPAL PWR PLANT
KARVAL	4444	LINCOLN	1	38 44	103 32	5130		7A			EMANUEL S INNESS
KASSLER	4452	JEFFERSON	4	39 30	105 06	5495	SS	SS			DENVER WATER COM
KAUFMAN 4 SSE	4460	WELD	4	40 50	103 56	5250	SS	SS			MISS THYRA M NELSON
KIM 15 NNE	4538	LAS ANIMAS	1	37 27	103 19	5240				C	ROBERT L PLATT
KIOWA 1 W	4581	ELBERT	4	39 21	104 29	6350				C	US SOIL CON SERVICE
KIOWA 5 SE	4584	ELBERT	4	39 17	104 26	6350		6P			CLARENCE WHEELER
KIOWA 4 SW	4585	ELBERT	4	39 18	104 31	6550		6P			MERLE E HENRY
KIOWA 6 S	4587	ELBERT	4	39 16	104 29	6600				C	WELDA S RAISBECK
KIT CARSON	4603	CHEYENNE	1	38 46	102 47	4284	6P	6P		H	JOSEPH J ZIMMERMAN
KUTCH	4684	ELBERT	1	38 55	103 52	5650				C	CLOSED 5/25/60
LA JUNTA FAA AIRPORT	4726	OTERO	1	38 03	103 51	4188	MID	MID			FED AVIATION AGENCY
LAKE CITY	4734	HINSDALE	2	38 03	107 19	8890	5P	5P			MRS EMMA L LISKA
LAKE GEORGE 8 SW	4742	PARK	4	38 55	105 29	8500				C	CHARLES J DAVIS
LAKE MORAINE	4750	EL PASO	1	38 49	105 01	10265		MID		C	COLO TPGS +TOR WORKS
LAMAR	4770	PROWERS	1	38 04	102 37	3635	MID	MID			CHAS E MC PHERSON JR
LAS ANIMAS 1 N	4834	BENT	1	38 04	103 13	3892	5P	5P		H	AM CRYS SUGAR CO
LEADVILLE	4884	LAKE	1	39 15	106 18	10177	11P	11P			FRED H VAN PELT
LEADVILLE 10 WNW	4886	LAKE	1	39 17	106 28	11000		VAR			SAMUEL C JONES
LEROY 7 WSW	4945	LOGAN	3	40 29	103 01	4390		6P			ALBERT LINDSTROM
LIME 3 SE	5001	PUEBLO	1	38 07	104 35	4900		8A			MRS MARY WYATT
LIMON 8 SSW	5015	LINCOLN	1	39 09	103 43	5526	6P	6P		H	FRED GROVE
LIMON	5017	LINCOLN	1	39 16	103 41	5360	MID	MID			MRS DOROTHY A BELL
LITTLE DOLORES	5040	MESA	2	38 56	108 51	6700		VAR			FRANK A SHUGER
LITTLE HILLS	5048	RIO BLANCO	2	40 00	108 12	6148	6P	6P			COLO GAME + FISH DEP
LONGMONT 2 ESE	5116	BOULDER	4	40 10	105 04	4950	8A	8A			GT WEST SUGAR CO
LONGMONT 6 NW	5121	BOULDER	4	40 15	105 09	5145				C	JOHN L NELSON
LONGS PEAK	5141	LARIMER	4	40 17	105 34	9000		VAR			U S WEATHER BUREAU
MANASSA	5322	CONEJOS	5	37 11	105 57	7700	5P	5P		H	JAMES O CHAPMAN
MANCOS	5327	MONTEZUMA	2	37 21	108 17	7035		9A			MRS ESTHER M BELL
MANITOU SPRINGS	5352	EL PASO	1	38 52	104 56	6606				C	HARRY KLIEWER
MARVINE	5408	RIO BLANCO	2	40 08	107 35	7200	6P	6P			GUY M STEWART
MAYBELL	5446	MOFFAT	2	40 31	108 05	5920	6P	6P		H	JOHN P WIESE
MEEKER	5484	RIO BLANCO	2	40 02	107 54	6242	SS	SS		C H	RICHARD G LYTTLE JR
MESA VERDE NAT PARK	5531	MONTEZUMA	2	37 12	108 29	7070	5P	5P		C	PARK SUPERINTENDENT
MONARCH PASS	5695	CHAFFEE	1	38 30	106 20	11342		VAR			EARL J MILLIGAN
MONTE VISTA	5706	RIO GRANDE	5	37 35	106 09	7665	5P	5P		C	U S BUR RECLAMATION
MONTROSE NO 1	5717	MONTROSE	2	38 29	107 53	5830		5P	5P		COLO WATER CON BOARD
MONTROSE NO 2	5722	MONTROSE	2	38 29	107 53	5830	7A	7A		H	UNCOMPAHGRE V W U A
MONUMENT 2 WSW	5730	EL PASO	1	39 05	104 55	7400	5P	5P		C	U S FOREST SERVICE
MORRISON 1 SW	5765	JEFFERSON	4	39 39	105 14	6000				C	RAYMOND P BUCKLES
MULE SHOE LODGE 1 SSE	5819	HUERFANO	1	37 35	105 10	8800				C	JOHN A ZEMBER
NEW HAYMER	5922	ALAMOSA	5	40 36	105 51	4783				C	RACHEL E BARKER
NORTHDALE	5970	OOLORES	2	37 49	109 01	6693	5P	5P		H	MRS L F SHUTT
NORTH LAKE	5990	LAS ANIMAS	1	37 13	105 03	8800	6P	6P			GLEN C COEN
NORWOOD	6012	SAN MIGUEL	2	38 08	108 17	7017	6P	6P		H	ED JOSEPH
NUNN	6023	WELD	4	40 42	104 47	5185				C	LLOYD A GIFFIN
ODOWAY	6131	CROWLEY	1	38 13	103 45	4300		8A			TWIN LAKES R + C CO
OTIS 11 NE	6192	WASHINGTON	3	40 16	102 51	4263		7P			E E LINDGREN
OURAY	6203	OURAY	2	38 01	107 41	7720	5P	5P		C H	IVAN A AMBROSIER
PAGOSA SPRINGS	6258	ARCHULETA	2	37 16	107 01	7238	5P	5P			GLEN O EDMONDS
PALISADE 1	6266	MESA	2	39 06	108 21	4740	5P	5P			PUBLIC SERVICE CO
PALISADE LAKE 2 SSE	6271	GUNNISON	2	37 30	107 10	7721		5P			JOHN W TAYLOR
PAOLI	6299	PHILLIPS	3	40 36	102 28	3800				C	OSCAR W LOHN
PAONIA	6306	DELTA	2	38 52	107 35	5685	5P	5P			TED S CRAWFORD
PARADOX	6315	MONTROSE	2	38 22	108 58	5309	7P	7P		H	CHALMER M GARBER
PARKER 9 E	6326	ELBERT	4	39 31	104 39	6300	5P	5P		C H	LOUIS O RUGGLES
PARSHALL 10 SE	6342	GRAND	2	39 55	106 07	8270		3P			JONAS A RUSSELL
PENROSE 3 NNW	6410	FREMONT	1	38 27	105 04	5501		8A			BEAVER PARK CO
PITKIN	6515	GUNNISON	2	38 36	106 32	9200		6P			ROBERT A RAY
PLACERVILLE	6524	SAN MIGUEL	2	38 02	108 03	7322		4P			MRS MARY F MC CLUER
PLATORO DAM 1 W	6560	CONEJOS	5	37 21	106 32	9887		VAR			U S BUR RECLAMATION
PLEASANT VIEW 2 W	6591	MONTEZUMA	2	37 35	108 58	6860				C	JOHN W CLEVER
PUEBLO WB AIRPORT	6740	PUEBLO	1	38 17	104 31	4639	MID	MID		C HJ	U S WEATHER BUREAU
PUEBLO CITY RESERVOIR	6743	PUEBLO	1	38 17	104 39	4687		7A	7A		COL WTR CONT BOARD
PUEBLO ORDNANCE DEPOT	6763	PUEBLO	1	38 18	104 21	4680		4P			MRS OPAL J WATERS
PYRAMID	6797	ROUTT	2	40 16	107 07	8000		VAR			RALPH B WINTER
RABBIT EARS PASS 6 WSW	6811	ROUTT	2	40 22	106 43	9340		5P		C	U S WEATHER BUREAU
RANGELY	6832	RIO BLANCO	2	40 05	108 47	5216	7P	7P			TOWN OF RANGELY
RED FEATHER LAKES 6 SE	6901	LARIMER	1	40 44	105 31	7600	5P	5P			MRS B M MC CARTHY
RICO	7117	DOLORES	2	37 41	108 02	8842	6P	6P			CHARLES M ENGEL
RIFLE 2 ENE	7031	GARFIELD	2	39 33	107 44	5319	5P	5P		C	MRS L M THOMPSON
RIO BLANCO	7045	RIO BLANCO	2	40 35	107 57	7200		VAR			U S WEATHER BUREAU
RIO GRANDE RESERVOIR	7050	HINSDALE	2	37 43	107 16	9495		VAR			SETH E TINKERSLEY
RIVER SPRINGS 9S	7094	CONEJOS	5	37 05	106 16	8562		VAR			U S FOREST SERVICE
ROCKY FORD 2 ESE	7167	OTERO	1	38 02	103 42	4178	5P	5P			COLO EXP STATION
ROGGEN 2 S	7187	WELD	4	40 09	104 23	4735	5P	5P	5P		WILLIAM C GIBSON
RUSH 1 NNE	7247	EL PASO	1	38 52	104 05	6006	6P	MID			ROBERT B RAPP
RUXTON PARK	7309	EL PASO	1	38 51	104 59	9050	6P	6P		H	COLO SPGS WTR WORKS
RYE	7315	PUEBLO	1	37 55	104 56	6790	5P	5P		H	JAMES MC FARLAND
SAGUACHE	7337	SAGUACHE	1	38 05	106 09	7697	5P	5P		C H	CLARENCE R ICKES
SALIDA	7370	CHAFFEE	1	38 32	106 00	7050	5P	5P		H	CHAMBER OF COMMERCE
SAN LUIS	7428	COSTILLA	1	37 12	105 27	7965				C	MACLOVIO F GALLEGOS
SANTA MARIA RESERVOIR	7450	MINERAL	5	37 48	107 07	9706		VAR			GLEN A WHEELER
SAPINERO B E	7455	GUNNISON	2	38 28	107 10	7800		VAR			U S WEATHER BUREAU
SARGENTS	7460	SAGUACHE	2	38 24	106 26	8465		6P			BERNARD IRBY
SEDALIA 4 SSE	7510	DOUGLAS	4	39 23	104 58	6100		6P			CARROLL MIER
SEDGWICK 5 S	7515	SEDGWICK	4	40 51	102 31	3990	5P	5P		H	LAYTON O MUNSON
SEIBERT	7519	KIT CARSON	3	39 18	102 52	4703				C	FOSHA S GORTON JR
SHAW 6 SSE	7557	LINCOLN	1	39 27	103 34	5157				C	CHARLES E SCHOONOVER
SHOSHONE	7618	GARFIELD	2	39 34	107 14	5923		6P			PUBLIC SERVICE CO
SILVER LAKE	7648	BOULDER	4	40 02	105 35	10200		VAR			CITY OF BOULDER
SILVER LAKES TROUT CLUB	7650	CONEJOS	5	37 23	106 24	9300		VAR			S L TROUT CLUB
SILVERTON	7656	SAN JUAN	2	37 48	107 40	9322	5P	5P		C H	ROBERT K WYMAN
SIMLA	7664	ELBERT	1	39 09	104 05	6020				C	US SOIL CON SERVICE
SPICER	7848	JACKSON	4	40 27	106 28	8379	5P	5P		H	MRS M A MC NAMARA
SPRINGFIELD	7862	BACA	1	37 24	102 36	4395		7A			HERBERT O MANN
SPRINGFIELD 7 WSW	7866	BACA	1	37 23	102 42	4575	5P	5P	5P		SE COLO BRCH EXP STA
SPRINGFIELD 8 S	7867	BACA	1	37 17	102 37	4500	5P	5P		C H	U S FOREST SERVICE
STATE TURKEY EXP FARM	7928	ARCHULETA	2	37 13	107 17	6662	6P	6P			MRS NADINE FORD
STEAMBOAT SPRINGS	7936	routt	2	40 30	106 50	6770	6P	6P		H	R WAYNE LIGHT
STERLING	7950	LOGAN	4	40 37	103 12	3939	8A	8A			GT WEST SUGAR CO
STONINGTON	7992	BACA	1	37 17	102 11	3801		5P			MRS ARMILDA BURHENN
STRATTON 3 NE	8008	KIT CARSON	3	39 20	102 33	4334	6P	6P			ARTHUR PAUTLER
SUGAR LOAF RESERVOIR	8066	LAKE	1	39 15	106 22	10000	6P	6P	6PC	H	JOHN SOOIC
SUMMITVILLE	8092	RIO GRANDE	5	37 26	106 36	11350		VAR			U S WEATHER BUREAU
TACOMA	8154	LA PLATA	2	37 31	107 47	7300		3P			JAMES J HOSNER
TACONY 7 SE	8157	PUEBLO	1	38 25	104 07	5

Additional information regarding tbe climate of Colorado may be obtained by writing to tbe State Climatologist at Weather Bureau Office, P.O. Box 1079, Denver 1, Colorado, or to any Weatber Bureau Office near you.

Figures and letters following tbe station name, sucb as 12 SSW, indicate distance in miles and direction from tbe post office.

Delayed data and corrections will be carried only in tbe June and December issues of tbis bulletin.

Montbly and seasonal snowfall and beating degree days for tbe preceding 12 months will be carried in the June issue of this bulletin.

Stations appearing in tbe Index, but for wbicb data are not listed in the tables, are either missing or received too late to be included in tbis issue.

Divisions, as used in "Climatological Data" Table, became effective with data for August 1941.

Unless otberwise indicated, dimensional units used in this bulletin are: Temperature in °F., precipitation and evaporation in inches and wind movement in miles. Montbly degree day totals are tbe sums of tbe negative departures of average daily temperatures from 65°F.

Evaporation is measured in tbe standard Weatber Bureau type pan of 4-foot diameter unless otberwise shown by footnote following the "Evaporation and Wind" Table.

Long-term means for full-time stations (tbose witb Weatber Bureau, Weather Bureau Airport, or Weather Bureau City in the station name) are based on tbs period 1921 - 1950 adjusted to repressnt observations taken at the present location. Long-term means for all stations except full-time Wsatbsr Bureau stations are based on tbe psriod 1931 - 1955.

Water squivalent values publisbed in tbe "Snowfall and Snow on Ground" Table are tbe water equivalent of snow, sleet, or ice on the ground. Samples for obtaining measurements are taken from different points for successive observations; consequently occasional drifting and otber causss of local variability in tbe snowpack may result in apparent inconsistencies in the record.

Entries of snowfall in tbe "Climatological Data" Table and tbe "Snowfall and Snow on Ground" Table, and in the "Seasonal Snowfall" Table include snow and sleet. Entries of snow on ground include snow, sleet, and ice.

Data in tbe "Daily Precipitation" Table; "Daily Temperature" Table; and "Evaporation and Wind" Table, and snowfall in the "Snowfall and Snow on Ground" Table, wben publisbed, ars for tbe 24 bours ending at time of observation. The Station Index shows observation times in local standard time.

Snow on ground in "Snowfall and Snow on Ground" Table is at observation time for all except Weatber Bureau and FAA stations. For these stations snow on ground values are at 5:00 a.m. MST.

In tbe Station Index tbe lstters C, G, H, J, and S in the "Special" column under tbe beading "Observation Time and Tables", indicate tbe following:

C Weigbing Rain Gage Recording Station. Hourly precipitation values are processed for special purposes, and are published later in "Hourly Precipitation Data" Bulletin.

G "Soil Tempsrature" Table.

H "Snowfall and Snow on Ground" Table.

J "Supplemental Data" Table.

S Storage Precipitation Station. Prscipitation measurements, made at irregular intervals, will be published later in "Storage-Gage Precipitation" Bulletin.

No record in tbe "Climatological Data" Table and tbe "Daily Tempsrature" Table is indicated by no entry.

Interpolated values for montbly precipitation totals may be found in tbe annual issue of tbis publication.

\- No record in tbe "Supplemental Data" Table; "Daily Precipitation" Table; "Evaporation and Wind" Table; "Snowfall and Snow on Ground" Table; "Daily Soil Temperature" Table; and tbe Station Index.

\+ And also on an earlier date or dates.

* Amount included in following measurement, time distribution unknown.

\# Thermometers are generally exposed in a sbelter locatsd a few feet above sod-covered ground; bowever, tbe reference indicates tbat tbe tbermometers are exposed in a sbelter located on tbe roof of a building.

// Gage is equipped witb a windsbield.

AR This entry in time of observation column in Station Index means after rain.

AM Data bassd on observational day ending before noon.

B Adjusted to a full montb.

D Water equivalent of snowfall wbolly or partly estimated, using a ratio of 1 inch water equivalent to every 10 incbes of new snowfall.

M One or more days of record missing; if average value is entered, less tban 10 days record is missing. See "Daily Temperature" Table for detailed daily record. Degree day data, if carried for tbis station, bave been adjusted to represent the value for a full montb.

R Amounts from recording gage. (Tbese amounts are essentially accurate but may vary sligbtly from tbe amounts to be publisbed later in Hourly Precipitation Data.)

SS This entry in time of observation column in Station Index means observation made near sunset.

T Trace, an amount too small to measure.

V Includes total for previous montb.

VAR Tbis entry in time of observation column in Station Index means variable.

Subscription Price: 20 cents per copy, montbly and annual; $2.50 per year. (Yearly subscription includes tbe Annual Summary.) Cbecks and money orders sbould be made payable to tbe Superintendent of Documents. Remittances and correspondence regarding subscriptions sbould be sent to tbe Superintendent of Documents, Government Printing Office, Wasbington 25, D.C.

General weatber conditions in tbe U.S. for eacb montb are described in the publications MONTHLY WEATHER REVIEW, MONTHLY CLIMATOLOGICAL DATA - NATIONAL SUMMARY, and STORM DATA, all of wbicb may be obtained from tbe Superintendent of Documents, Government Printing Office, Wasbington 25, D.C.

Information concerning tbe bistory of cbanges in locations, elevations, exposure, etc., of substations througb 1955 may be found in the publication SUBSTATION HISTORY for tbis state. That publication may be obtained from tbe Superintendent of Documents. Government Printing Office, Wasbington 25, D.C. for 50 cents. Similar information for regular Weatber Bureau stations may be found in tbe latest annual issues of Local Climatological Data, obtained as indicated above, price 15 cents.

CORRECTED DATA WILL BE FOUND ON PAGE 94.

USCOMM-WB-Asbeville - 8/3/60 - 1125

U. S. DEPARTMENT OF COMMERCE
FREDERICK H. MUELLER, Secretary
WEATHER BUREAU
F. W. REICHELDERFER, Chief

CLEMSON COLLEGE LIBRARY
SEP 12 1960
AGRI. REF. DEPT.

CLIMATOLOGICAL DATA

COLORADO

JULY 1960
Volume 65 No. 7

ASHEVILLE: 1960

CLIMATOLOGICAL DATA

Station	Temperature: Average Maximum	Average Minimum	Average	Departure From Long Term Means	Highest	Date	Lowest	Date	Degree Days	No. of Days: Max 90° or Above	Max 32° or Below	Min 32° or Below	Min 0° or Below	Precipitation: Total	Departure From Long Term Means	Greatest Day	Date	Snow, Sleet: Total	Max Depth on Ground	Date	No. of Days: .10 or More	.50 or More	1.00 or More
ARKANSAS DRAINAGE BASIN																							
BUENA VISTA	83.1	49.0	66.1	2.8	94	2	41	14+	30	2	0	0	0	1.17	- .57	.55	30	.0	0		3	1	0
CANON CITY	86.8	62.7	74.8	- 1.3	99	27	55	15+	2	15	0	0	0	2.06	.63	.73	23	.0	0		5	1	0
COLO SPRINGS WB AP	83.3	54.7	69.0	- 2.2	97	27	49	19	24	7	0	0	0	2.22	- .50	.72	5	.0	0		5	1	0
DELHI	89.5	56.9	73.2		104	27	49	7	7	18	0	0	0	3.35		1.77	5	.0	0		4	2	2
EADS	90.2	58.5	74.4		103	27	50	7	6	21	0	0	0	2.47	.53	1.50	6	.0	0		3	2	1
EVERSOLL RANCH	92.0M	61.9M	77.0M		109	27	55	19	3	20	0	0	0	2.79		1.61	13	.0	0		4	2	1
FORDER 8 S	M	M	M		105	27					0	0	0	1.76		.73	6	.0	0		6	1	0
HOLLY AM	91.5M	59.1M	75.3M		106	28+	44	5	9	19	0	0	0	1.70		1.02	4	.0	0		2	2	1
JOHN MARTIN DAM	92.0	60.3	76.2		103	29+	54	19+	0	20	0	0	0	2.43		1.87	6	.0	0		3	1	1
KIT CARSON	89.9	57.6	73.8		105	27	51	14	4	22	0	0	0	1.77		.52	4	.0	0		6	1	0
LA JUNTA FAA AP	91.8	61.2	76.5		107	27	54	7	2	20	0	0	0	1.32		.78	5	.0	0		3	1	0
LAMAR	92.8	60.4	76.6	- 2.8	107	27	54	19+	5	21	0	0	0	1.68	- .04	.56	11	.0	0		5	1	0
LAS ANIMAS 1 N	92.6	59.0	75.8	- 3.8	106	2	53	20	0	21	0	0	0	4.72	3.29	1.75	12	.0	0		5	3	3
LEADVILLE	M	M	M		82	26				0	0	0	0	1.90	- 1.07	.69	31	.0	0				0
LIMON 8 SSW	86.9	50.3	68.6	- 3.5	101	27	45	22+	25	18	0	0	0	3.55	1.46	1.75	5	.0	0		4	3	1
LIMON	84.7	53.7	69.2		98	27	47	21	15	7	0	0	0	4.27		1.65	3	.0	0		3	3	3
MONUMENT 2 WSW	83.5M	51.0M	67.3M	- 0.5	98	27	42	4	50	10	0	0	0	.90	- 1.57	.28	5	.0	0		3	0	0
NORTH LAKE	74.0	43.8	58.9		87	2	24	7	191	0	0	2	0	4.97	2.18	.94	7	.0	0		12	4	0
PUEBLO WB AP //R	89.3	58.9	74.1	- 0.8	103	27	54	20+	2	17	0	0	0	3.06	1.25	.89	4	.0	0		7	2	0
ROCKY FORD 2 ESE	92.5	57.1	74.8	- 2.2	107	27	51	19	3	22	0	0	0	1.04	- .77	.54	6	.0	0		4	1	0
RUSH 2 NNE	84.4	52.8	68.6		101	27	47	21+	22	7	0	0	0	1.26	- .80	.55	3	.0	0		3	1	0
RUXTON PARK	70.2	42.0	56.1		83	2	36	4	265	0	0	0	0	2.63		1.02	11	.0	0		7	1	1
RYE	81.2	50.2	65.7		93	27	41	6	54	4	0	0	0	3.16		.92	6	.0	0		11	2	0
SALIDA	83.3	46.5	64.9		90	28+	42	28+	28	4	0	0	0	1.77	.25	.45	12+	.0	0		5	0	0
SPRINGFIELD 7 WSW //	89.0	58.7	73.9		103	27	49	14	11	18	0	0	0	1.43		.27	18	.0	0		5	0	0
SPRINGFIELD 8 S	M	M	M		105	27	48	14			0	0	0	1.11		.59	29	.0	0		3	1	0
SUGAR LOAF RESERVOIR	69.3	38.9	54.1		78	26	32	4	331	0	0	1	0	1.15		.19	23	.0	0		5	0	0
TACONY 7 SE	87.0M	56.1M	71.6M		102	27+	47	18	11	13	0	0	0	3.92		1.70	5	.0	0		7	3	1
TRINIDAD	84.2	57.6	70.9		97	2	51	18+	10	7	0	0	0	1.10		.45	3	.0	0		5	0	0
TRINIDAD FAA AP	87.3	57.3	72.3		101	27	52	19+	10	15	0	0	0	.65		.29	5	.0	0		2	0	0
TWO BUTTES 1 NW	90.1	58.3	74.2		103	27	50	22	5	18	0	0	0	1.23	- .44	.59	11	.0	0		3	1	0
WALSENBURG POWER PLANT	85.6	55.5	70.6		97	2+	48	8	12	12	0	0	0	3.63		.66	5	.0	0		9	3	0
WESTCLIFFE	79.7	41.5	60.6		89	28+	34	19	130	0	0	0	0	3.50		.63	29	.0	0		12	2	0
WETMORE 2 S	84.7	55.7	70.2		98	27	48	14+	23	10	0	0	0	3.75		.80	4	.0	0		8	3	0
DIVISION			70.2	- 1.2										2.34	.21			.0					
COLORADO DRAINAGE BASIN																							
ALTENBERN	92.6	48.4	70.5		101	26	39	1	8	23	0	0	0	.32		.12	23	.0	0		2	0	0
ARBOLES	88.5	52.0	70.3		96	29	45	19+	0	12	0	0	0	.44		.21	8	.0	0		2	0	0
ASPEN	81.6M	44.5M	63.1M		89	26+	37	8+	77	0	0	0	0	1.52		.60	31+	.0	0		3	2	0
BONO	87.3	44.4	65.9		96	27	39	4	25	13	0	0	0	.97		.60	10	.0	0		2	1	0
CEDAREDGE	89.0	55.4	72.2	0.3	96	26	50	11+	0	15	0	0	0	.02	- .92	.02	23	.0	0		0	0	0
CIMARRON 3 SE	89.0	42.0	65.5		95	26	33	4	30	18	0	0	0	.36		.14	3	.0	0		2	0	0
CLIMAX 2 NW	64.3	38.0	51.2		72	27+	32	4	422	0	0	1	0	1.75		.34	6	.0	0		8	0	0
COCHETOPA CREEK AM	82.5	39.4	61.0		92	2	34	2	118	1	0	0	0	.41		.21	11	.0	0		1	0	0
COLLBRAN	89.0	53.7	71.4	2.1	97	26	48	8	0	15	0	0	0	.26	- .73	.11	31	.0	0		2	0	0
CORTEZ	91.0	55.7	73.4	2.1	97	27	47	4	0	21	0	0	0	.40	- .80	.21	6	.0	0		2	0	0
CRAIG	87.0	49.0	68.0		94	27+	41	4	12	10	0	0	0	.74		.31	30	.0	0		2	0	0
CRESTED BUTTE	77.9	38.7	58.3	0.2	88	26	35	16+	203	0	0	0	0	1.75	- .31	.36	6	.0	0		6	0	0
DELTA 1 E	95.0	53.5	74.3	- 0.8	102	27	48	1	0	28	0	0	0	.10	- .55	.04	3	.0	0		0	0	0
DILLON 1 S	74.5	32.9	53.7	- 1.4	81	27+	28	4+	342	0	0	15	0	1.55	- .39	.32	10	.0	0		6	0	0
DURANGO	87.8	47.5	67.7	0.7	94	25	40	5	6	11	0	0	0	1.03	- .80	.32	20	.0	0		3	0	0
EAGLE FAA AP	87.5	43.5	65.5		94	26	38	18+	31	13	0	0	0	.56		.23	31+	.0	0		2	0	0
FORT LEWIS	83.6	48.2	65.9	2.3	91	21	39	1	27	2	0	0	0	.50	- 1.32	.14	6	.0	0		2	0	0
FRASER	74.5	32.0	53.3	- 1.8	82	27	27	2	357	0	0	20	0	1.65	.01	.54	6	.0	0		5	1	0
FRUITA 2 N	96.3	58.3	77.3	1.1	103	26	49	1	0	30	0	0	0	.02	- .70	.02	10	.0	0		0	0	0
GATEWAY 1 SW	96.4M	58.8M	77.6M		104	27	52	11+	0	28	0	0	0	.30		.22	31	.0	0		1	0	0
GLENWOOD SPRINGS 1 N	91.8	52.1	72.0	0.6	100	26	48	4+	0	23	0	0	0	.10	- 1.37	.06	19	.0	0		0	0	0
GORE PASS RANCH	80.0M	37.3M	58.7M		88	26+	33	25+	191	0	0	0	0	1.86		.48	11	.0	0		6	0	0
GRAND JUNCTION WB AP //R	94.1	64.9	79.5	1.3	102	27	58	8	0	26	0	0	0	.13	- .66	.10	29	.0	0		1	0	0
GRAND LAKE 1 WNW	76.5	32.5	54.5		84	20	27	2	317	0	0	15	0	2.34		.59	31	.0	0		9	1	0
GRAND LAKE 6 SSW	73.9	40.5	57.2		82	20	37	18+	233	0	0	0	0	1.17		.28	13	.0	0		5	0	0
GREEN MOUNTAIN DAM	82.5	43.5	63.0		90	27+	36	4	76	2	0	0	0	.75		.22	24	.0	0		3	0	0
GREYSTONE	89.3	53.1	71.2		98	27	42	5	8	14	0	0	0	.03		.02	12	.0	0		0	0	0
GUNNISON	84.6	40.0	62.3	0.0	93	26	35	2	78	4	0	0	0	.71	- .81	.30	10	.0	0		2	0	0
HAYDEN	87.1	45.1M	66.1M		97	28	40	17+	23	9	0	0	0	1.12	- .16	.28	31+	.0	0		4	0	0
HOT SULPHUR SPR 2 SW	82.3	40.2	61.3		90	26	36	18+	117	1	0	0	0	.39		.15	10	.0	0		2	0	0
IGNACIO 1 N	89.4	48.0	68.7	0.3	96	21	39	1	4	14	0	0	0	.80	- .63	.48	30	.0	0		1	0	0
LAKE CITY	78.7	43.5	61.1		87	25	38	20+	116	0	0	0	0	1.05		.51	7	.0	0		3	1	0
LITTLE HILLS	88.2	43.5	65.9		96	26	35	4+	35	13	0	0	0	.31		.12	3	.0	0		1	0	0
MARVINE	83.2	41.5	62.4		92	28	35	5	96	4	0	0	0	.17		.17	3	.0	0		1	0	0
MEEKER	88.4	46.7	67.6		96	26+	40	4	14	13	0	0	0	2.08		1.29	31	.0	0		5	1	[illegible]
MESA VERDE NP	89.3	58.0	73.7	0.6	95	26+	48	8+	0	16	0	0	0	.76	- .95	.44	30	.0	0			0	0
MONTROSE NO 2 AM	92.2	55.8	74.0	0.7	100	28	49	8	0	23	0	0	0	.34	- .38	.24	4	.0	0		1	0	0
NORTHDALE	89.0	47.5	68.3	0.2	95	21	37	1	13	18	0	0	0	.61	- .50	.31	31	.0	0		2	0	0
NORWOOD	85.1	49.6	67.4		91	26+	44	19+	8	3	0	0	0	.90	- .69	.20	31	.0	0		5	0	0
OURAY	83.4	51.1	67.3		91	26	45	11+	16	2	0	0	0	.84		.37	30	.0	0		3	0	0
PAGOSA SPRINGS	83.0M	42.8M	62.9M		89	28+	35	1	73	0	0	0	0	.69		.17	8	.0	0		4	0	0
PALISADE 1 S	96.1	64.1	80.1		104	27	58	11+	0	29	0	0	0	T	- .70	T	20+	.0	0		0	0	0
PAONIA	89.8	55.1	72.5		97	27	50	8	0	16	0	0	0	.23		.16	21	.0	0		1	0	0
PARADOX	95.5	53.6	74.6		103	26+	48	12+	0	29	0	0	0	.50		.23	7	.0	0		2	0	0
RANGELY	94.0	52.2	73.1		102	27	44	1	0	25	0	0	0	.16		.11	10	.0	0		1	0	0
RICO	79.0	39.6	59.3		86	25+	32	4	178	0	0	1	0	1.66	- .72	.43	29+	.0	0		4	0	0
RIFLE 2 ENE	90.4	46.9	68.7	- 2.8	99	26	38	1	6	19	0	0	0	.02	- 1.00	.02	6	.0	0		0	0	0
SILVERTON	76.7	35.6	56.2	1.2	85	2	30	4	267	0	0	4	0	1.68	- .80	.37	19	.0	0		8	0	0
STATE TURKEY EXP FARM	M	M	M				37	1			0	0	0	1.00		.33	5	.0	0		4	0	0
STEAMBOAT SPRINGS	84.8	38.9	61.9	- 0.3	93	27	33	1	100	6	0	0	0	1.10	- .26	.50	30	.0	0		3	1	0
TAYLOR PARK	72.4	40.1	56.3		79	26	36	18+	268	0	0	0	0	1.55		.40	6	.0	0		8	0	0
TELLURIDE	79.8	39.0	59.4	0.8	85	26+	33	4	166	0	0	0	0	1.50	- .82	.38	31	.0	0		5	0	0
VALLECITO DAM //	82.1	46.6	64.4		88	28	41	4	39	0	0	0	0	1.79		.62	24	.0	0		5	2	0
DIVISION			66.1	0.4										.81	- .72			.0					

See Reference Notes Following Station Index

CLIMATOLOGICAL DATA

CONTINUED

COLORADO
JULY 1960

Station	Temperature: Average Maximum	Average Minimum	Average	Departure From Long Term Means	Highest	Date	Lowest	Date	Degree Days	No of Days: Max 90° or Above	Max 32° or Below	Min 32° or Below	Min 0° or Below	Precipitation: Total	Departure From Long Term Means	Greatest Day	Date	Snow, Sleet: Total	Max Depth on Ground	Date	No of Days: .10 or More	.50 or More	1.00 or More
KANSAS DRAINAGE BASIN																							
AKRON FAA AP	87.8	59.3	73.6		97	31+	51	3	9	17	0	0	0	2.05		.93	3	.0	0		5	1	0
BONNY DAM AM	88.3	59.2	73.8		103	29	53	30+	3	16	0	0	0	3.90		2.25	6	.0	0		5	2	1
CHEYENNE WELLS	90.2	56.6	73.4	- 2.9	103	27	42	15	5	18	0	0	0	3.76	1.85	1.93	5	.0	0		4	3	1
FLAGLER 2 NW	87.0	55.2	71.1		99	27	50	30+	11	16	0	0	0	3.55		1.30	4	.0	0		5	3	2
HOLYOKE	91.0	56.6	73.8	- 2.1	101	28	53	30+	4	21	0	0	0	1.26	- 1.20	.63	3	.0	0		4	1	0
STRATTON 3 NE	88.9	55.9	72.4		101	28+	51	31+	4	18	0	0	0	1.90		.92	3	.0	0		4	1	0
WRAY 3 WNW	90.1	57.5	73.8	- 2.6	102	28	49	30	2	21	0	0	0	3.59	.98	1.40	3	.0	0		6	3	1
YUMA AM	87.7	56.7	72.2		100	28	50	31+	6	17	0	0	0	3.46	1.06	1.34	7	.0	0		7	2	1
DIVISION			73.0	- 2.4										2.93	.59			.0					
PLATTE DRAINAGE BASIN																							
ALLENSPARK	75.1M	44.1M	59.6M		85	2	36	4	162	0	0	0	0	2.13		.28	17	.0	0		11	0	0
BAILEY	81.4	41.5	61.5		90	27+	32	3	113	3	0	1	0	1.65		.50	5	.0	0		6	1	0
BOULDER	87.7	61.4	74.6	1.0	96	26	53	7+	3	16	0	0	0	1.28	- .11	.40	4	.0	0		4	0	0
BYERS	88.5M	54.6M	71.6M	- 2.5	99	1	48	6+	10	18	0	0	0	2.24	.42	.94	24	.0	0		5	2	0
CHEESMAN	82.6	47.6	65.1	- 2.4	92	27	43	19+	42	5	0	0	0	1.86	- .53	.76	3	.0	0		3	1	0
CHERRY CREEK DAM	86.8	54.7	70.8		95	31+	48	4	13	16	0	0	0	1.40		.74	4	.0	0		3	1	0
DENVER WB AP //R	86.9	59.4	73.2	0.4	96	1	51	4	7	14	0	0	0	1.31	- .05	.64	3	.0	0		3	1	0
DENVER WB CITY R	86.5	62.4	74.5	0.8	95	27+	53	4+	10	15	0	0	0	1.01	- .21	.53	13	.0	0		4	1	0
EDGEWATER	90.2	57.7	74.0	- 0.4	99	25	50	8	5	20	0	0	0	1.47	.17	.64	3	.0	0		3	1	0
ESTES PARK	78.3	43.8	61.1	- 1.3	88	27	39	17	121	0	0	0	0	1.71	- .46	.44	11	.0	0		6	0	0
FORT COLLINS	87.4	54.4	70.9	- 0.3	98	27+	49	20+	5	16	0	0	0	.80	- .37	.30	6	.0	0		3	0	0
FORT LUPTON	89.1	56.8	73.0		98	27	50	8+	1	17	0	0	0	.63	- .67	.22	24	.0	0		3	0	0
FORT MORGAN AM	89.4	56.8	73.1	- 1.1	99	28	52	4	2	18	0	0	0	1.49	- .09	.98	4	.0	0		2	1	0
GEORGETOWN	77.5	48.3	62.9		87	27+	40	4	94	0	0	0	0	2.08		.44	31	.0	0			0	0
GREELEY AM	89.0	55.3	72.2	- 1.8	99	28	51	21+	4	18	0	0	0	1.35	.14	.60	4	.0	0		2	2	0
GROVER 10 W	88.4	55.2	71.8	- 0.1	97	27+	48	4	8	20	0	0	0	.82	- 1.12	.30	2	.0	0		4	0	0
IDAHO SPRINGS	80.9M	41.4	61.2M	- 1.6	93	27	34	4	122	4	0	0	0	1.63	- .63	.29	31	.0	0		6	0	0
JULESBURG	93.8	59.3	76.6	0.0	102	24+	52	30	0	25	0	0	0	1.22	- .85	.61	3	.0	0		4	1	0
KASSLER	86.6	57.7	72.2	- 2.1	96	27	47	4	13	13	0	0	0	.53	- .90	.21	14	.0	0		3	0	0
KAUFFMAN 4 SSE	87.5	50.4	69.0		98	31+	45	14	15	16	0	0	0	2.40		1.20	4	.0	0		7	1	1
LONGMONT 2 ESE AM	88.1	53.7	70.9	- 0.9	99	28+	48	8	7	15	0	0	0	.44	- .67	.19	6	.0	0		3	0	0
PARKER 9 E	85.6	52.3	69.0		95	27	45	6+	22	12	0	0	0	2.20	.37	1.10	4	.0	0		6	1	1
RED FEATHER LAKES 6 SE	80.2	43.5	61.9		90	26+	37	17+	112	2	0	0	0	1.37		.23	12	.0	0		6	0	0
ROGGEN 2 S	90.5	52.4	71.5		99	1	47	29+	1	20	0	0	0	1.93		1.28	7	.0	0		4	1	1
SEDGWICK 5 S	89.0	58.8	73.9		99	31	54	15	4	19	0	0	0	1.84		1.21	3	.0	0		4	1	1
SPICER	74.7	38.6	56.7		83	20	38	17+	251	0	0	0	0	1.60	.30	.60	11	.0	0		6	1	0
STERLING AM	90.2	55.0	72.6	- 1.6	101	28+	50	30	4	19	0	0	0	3.64	2.04	2.44	4	.0	0		4	2	1
WALDEN	78.6	36.2	57.4		87	26+	32	19+	229	0	0	3	0	1.64		.65	22	.0	0		5	1	0
WATERDALE	88.2	52.4	70.3	- 0.5	98	26	45	8	8	17	0	0	0	1.07	- .33	.45	3	.0	0		4	0	0
DIVISION			68.7	0.1										1.54	- .27			.0					
RIO GRANDE DRAINAGE BASIN																							
ALAMOSA WB AP R	82.0	46.3	64.2	0.1	90	27	41	17+	41	1	0	0	0	.55	- .32	.17	31	.0	0		3	0	0
BLANCA	84.1	45.8	65.0		91	28+	40	18+	45	2	0	0	0	.79		.33	9	.0	0		3	0	0
CENTER	80.6	45.0	62.8		87	1	38	2	67	0	0	0	0	.55		.21	29	.0	0		2	0	0
DEL NORTE	79.0	47.6	63.3	- 0.4	86	27	44	19+	59	0	0	0	0	1.10	- .06	.49	6	.0	0		2	0	0
GREAT SAND DUNES NM	80.1	50.2	65.2		88	28+	43	6	41	0	0	0	0	2.13		.48	31	.0	0		6	0	0
HERMIT 7 ESE //	76.9	35.9	56.4	- 0.1	85	25	30	20+	260	0	0	8	0	1.20	- .78	.50	30	.0	0		4	1	0
MANASSA	81.5	43.3	62.4	- 1.2	89	27	37	19	81	0	0	0	0	1.01	.27	.63	7	.0	0		3	1	0
MONTE VISTA	78.8	42.6	60.7		85	1	38	2	126	0	0	0	0	.89		.35	7	.0	0		3	0	0
SAGUACHE	81.4	47.1	64.3		87	26+	41	2	43	0	0	0	0	1.65	.36	.51	3	.0	0		5	1	0
WAGON WHEEL GAP 3 N AM	78.9M	35.8M	57.4M		87	31	25	24	232	0	0	7	0	.98		.36	11	.0	0		4	0	0
WOLF CREEK PASS 1 E	67.5	40.7	54.1		73	28+	34	2	328	0	0	0	0	1.99		.86	6	.0	0		7	1	0
DIVISION			61.4	- 0.3										1.17	- .30			.0					

MONTHLY EXTREMES

Highest Temperature 109° on the 27th at Eversoll Ranch.

Lowest Temperature 24° on the 7th at North Lake.

Greatest Total Precipitation 4.97 inches at North Lake.

Least Total Precipitation Trace at Palisade 1 S.

Greatest One-day Precipitation 2.44 inches on the 4th at Sterling.

See Reference Notes Following Station Index

DAILY PRECIPITATION

Station	Total	1	2	3	4	5	6	7	8	9	10	11	12	13	14	15	16	17	18	19	20	21	22	23	24	25	26	27	28	29	30	31
		Day of Month																														
AKRON FAA AP	2.05		.01	.93		.27	.15								.35		.30	.04											T	T		
ALAMOSA WB AP R	.55			T	T	.05	.12	.08			.01	T		T	T		T						T				T			.12		.17
ALLENSPARK	2.13		.12	T	.15	.25	.23	.13			.11	.20	.05	.20	T	.16		.28				T		T	.20			.05	T		T	
ALTENBERN	.32						.07			T	.10													.12					T		.03	
AMES	1.78			T		.13	.47	T			.21			T	.02					.21		.10	.06		.03	T		.20	T	T		.35
AMY	2.07		.35	.40	.18	.84							.30																			
APPOLES	.44						.09		.21								.01			.13												
AROYA 9 NNE	1.98	T	T	.10	T	.68	.70									.30		.10								.10						
ASPEN	1.52			.02		.02		.01			.20		.01					.05										.01		.60	T	.60
AYER RANCH	4.33		T	T	1.66	.10	.32	.01	.01				.12	.55	1.37	.01								.17		.01			T	T		
BAILEY	1.65			T	T	.50	.06	.06	T		.03	.04	.18	.23	.11	.05		T					.02	.05	.07			T	.12		.03	.10
BLANCA	.79					T				.33			.10	.18														.09			.09	
BOND	.97			.15	.06	.04					.60	.01								.06												.05
BONNY DAM	3.90			.21	.98		2.25	.35					.11	T				T														
BOULDER	1.28		T	.20	.40	.04	.02	T	T			.04	.07	.01	T	T	T	.01							.29				.20	T	T	T
BRANDON	1.81				.22	.81		.22					.31	.25					T													
BRECKENRIDGE	1.75		T	.05		.13	.23	T				.10	.20	.06	.15					.07		.02		.20				.01	.01		.22	.30
BUENA VISTA	1.17			.05		.02	.02	.26				.07	.09											.10							.55	.01
BUTLER RANCH	1.20			.34		.08	.48						.24	.02				.04														
BYERS	2.24			.13	.80		.04	T						.13		.20									.94							
CAMPO 11 WSW	4.25				.20							1.50	1.75			.30		.30												.20		
CANON CITY	2.06			.30		.36		.20			.08	.07	.23				T							.73						.02		.07
CEDAREDGE	.02		T	T							T				T									.02					T	T		
CENTER	.55		T	.08	T		.19	.07								T														.21		T
CHEESMAN	1.86		.04	.76	.08	.37		.02			.02	.04	.04	.08	.23	.09							.05	T	T				T		T	.04
CHERRY CREEK DAM	1.40			.04	.74	.07	.05	.13				.02		.03	.02	.02									.08	.20						
CHEYENNE WELLS	3.76		T	.95		1.93	.26	T					.62	T				T														
CIMARRON 3 SE	.36			.14																							.06		.03			.13
CLIMAX 2 NW	1.75			.02	.03	.12	.34	.07			T	T	.14	.17	.12	T				.04	T	.14	.02	.03	.16			.01	T	T	.03	.31
COCHETOPA CREEK	.41				.05		.06					.21					.06							.03								
COLLBRAN	.26										T				.10															T	.05	.11
COLO SPRINGS WB AP	2.22	T	T	.16	.40	.72	.04	.04	T	T		.31	.06	T	.04	T							.02	T	.36			T	.04		T	.03
CORTEZ	.40						.21	.17			T						T										T		.02			
CRAIG	.74		T	.09			.24	T		T	T	T	T		T							T		T	.02						.31	.08
CRESTED BUTTE	1.75			.07		.03	.36	.07			.09	.30						.02		.24			.14	.11	.06					.05	.17	.04
DELHI	3.35				.24	1.77	1.13					.08	T	.13	T																	
DEL NORTE	1.10		T	.22	T	T	.49	.06	T		T	.08	.08	T	.04	T		T						T	.04		T		T	.09	T	T
DELTA 1 E	.10		T	.04												.03	T					T			.03					T	T	
DENVER WB AP //R	1.31		T	.64	.05	.01	.02				T	.01	.02	.36	.01		T	T	T					T	.19				T		T	T
DENVER WB CITY R	1.01		T	.21	.12	.02	T				T	T	T	.53	T			T						T	.12			T	.01			T
DILLON 1 S	1.55			.08			.29				.32		.11										.26	.20	.14						.06	.09
DOHERTY RANCH	3.33			T	.15		1.85						.96	.13											.24							
DOLORES	.91						.19	.09																				.07		.03	.53	
DURANGO	1.03			T		T	.01	.02	.06		T				T	.01	T	T	T	T	.32	T	T		.02					.23	.31	.05
EADS	2.47			.27	.70		1.50						T													T						
EAGLE FAA AP	.56				T	T	T	T			.02				T								.06	.02	T				.23		T	.23
EASTONVILLE 1 NNW	2.40				.73	.37	.63		.01	T		T	.13	.25	.06				T					.02		.15			.04	.01		
EASTONVILLE 2 NNE	2.51				1.03	.24	.47						.05	.46	.06											.20						
EASTONVILLE 6 WSW	3.49				.77	.34	.79						.14	.68	.77																	
EDGEWATER	1.47			.64	.47									.08	T		T						.26	.02	T				T			T
ELBERT 2 WNW	2.26			.33			.28		.28			.21	.06	.55											.15			.05	.35			
ELBERT 3 SE	3.00				.48	.06	.08			.30			.07	.48	.37									.63		.26		.12	.15			
ELBERT 4 SSW	2.04				.60	.15	.18			.25			.12	.33	.02									.22	T	.07			.10			
ELBERT 6 SSW	2.00			.52	.12	.42						.10	.25	.12	T			.11					.03		.14			.12	.07			T
ELBERT 8 SW	2.92			1.20	.23	.25						.15	.50					.10					.07	.30					.12			
ELECTRA LAKE //R	1.01						.10																		.03		.80			.02	.06	
ESTES PARK	1.71			.24	.11	.10	.30	.21	.01		.02	.44	.03	T	T							.07		T				T	.03	T	.07	.08
EVERSOLL RANCH	2.79		.14		T		.08	.27	.09					1.61															.03	.57		
FAIRPLAY //	2.59			.26	T	.17	.30					.17	.66	.15			T	T	T			T	T	.31	.04			.02	.07		.29	.15
FLAGLER 2 NW	3.55			.30	1.30	T	1.17			T			T	.59				.15	.04										T			
FLEMING 1 S	2.84			.83		.44	.64						.36		.03			.34							.03					.17		
FORDER 8 S	1.76			.15	.30	.25	.73					.03	T			T	.15	.15							T				T			
FORT COLLINS	.80		T	.21	.04	T	.30	.01	.05		.02	.14	.02		T		T	T	T					T	T				.01	T	T	T
FORT LEWIS	.50			T		T	.14	T	.02		.03				.10	.04			T	T	.03		.05	T							.09	
FORT LUPTON	.63			.15	.20	.02		.01				.02				T								T	.22				.01			
FORT MORGAN	1.49			.02	.98		.03	.09						.06		.12	.04		.07							.05				.03		
FOUNTAIN	2.51					.94	.53	.02					.02	.05	.02	T	.29							.22	.01	.41						
FOWLER	2.87		T		.49	.08	.85	.04					T	.20	.40		.20	.18	.32											.11		
FRASER	1.65		T	.03	.10	T	.54	T			.10	.07		T			T	.02	T			T	.05	.04	.08		T	.08	.32	.01		.21
FRUITA 2 N	.02										.02										T								T	T		
GARDNER	2.77	T	T	T	T	.15		.11			.26	.06	.45	T	.75	.10	.01	.05	T					.26	.06		T	.03	.20	.28		
GATEWAY 1 SW	.30		T					.04							T							T			T					.04		.22
GENOA	4.42			1.45	1.12	1.35						.13		.18	.10										.09							
GEORGETOWN	2.08			.15	.28	.17	.05	.27			.03	*	.11	.04				T					.03	.17	.03			.02	.08	.05	.16	.44
GLENWOOD SPRINGS 1 N	.10						T	T			T		.04					T		.06									T	T		
GORE PASS RANCH	1.86		.03	.13	.01	.22	.05	.02	.05		.02	.48	.01		.15								T	.02					.33		.04	.30
GRAND JUNCTION WB AP //R	.13		T	T		T	T				.01					T		T			T			T	T				T	.10	T	.02
GRAND LAKE 1 WNW	2.34		T		.36	.01	.16	.18	.04		.03	.05	T	.26	.16				.12			.01			.05	.12		.02	.13	.05		.59
GRAND LAKE 6 SSW	1.17			.09	.10	T	.12	T	T			.05		.28	T			T					T		.06			.07	.05		.23	.12
GREAT SAND DUNES NM	2.13				T	.44		T			.33	.33	.04	T	.07	T	T	T					T	.05			.01	.20	.03		.15	.48
GREELEY	1.35				.60		.58	.03				.02		.02					.09											.01		
GREEN MOUNTAIN DAM	.75			.04	.09	.01	.01	T	T		.03	.11	T						T		.20		.03		.22							.01
GREYSTONE	.03			T				.01			T		.02																			
GROVER 10 W	.82		.30	.23		.15	.14																									
GUFFEY 10 SE	2.50		T	T		T	.40	.61			T	.15	.81	.20	T	T								T	.07			.22	T		.04	T
GUNNISON	.71			.22			T				.30	.09																T	T	.05	.05	T
HAMILTON	.45				.25																										.10	.10
HARTSEL	1.22			T	T	.27	.10	.03	.03		.16	.28	.09	.18										T	T			T		T	.05	.03
HASWELL	1.75			.18	.71	.16	.65											.02								T			.03			
HAWTHORNE	1.03		.02	.16	.08	.07	.05	T					.09	.32				T							.11			.02	.11		T	T
HAYDEN	1.12			.28			.25	T																.24		.01					.06	.28
HERMIT 7 ESE //	1.20						T				.40	T			.20														.10		.50	
HOLLY	1.70				1.02				.07			.50	.08																	.03		
HOLYOKE	1.26		T	.63	.03	.13	.09											.17	.04								.17			T		
HOT SULPHUR SPR 2 SW	.39			.08	T						.15	.02											T						.02	T		.12
IDAHO SPRINGS	1.63			.11	.28	.11	.06	.21			.01	.25	.02	.06				.02						.05	.06			.02	.07	.01		.29
IGNACIO 1 N	.80					.09	.05	.08							.01					.04					.05					T	.48	
JOHN MARTIN DAM	2.43				.21		1.87					.30		.05																		
JULESBURG	1.22			.61		.09	T									.21	.10	.13								.08						
KARVAL	2.93				.38		1.50	.15						.24			.26		.40													
KASSLER	.53			.10	.01	.05				.12				.02	.21											.02						
KAUFFMAN 4 SSE	2.40		.22	.30	1.20	.30					.10				.15										.13							
KIOWA 5 SE	3.14			.33	.32	.61			.13				.12			.33		.09						.40		.26			.55			
KIOWA 4 SW	1.84			.38	.24				.06			.10		.14		.15									.41				.36			
KIT CARSON	1.77			.42	.52	.24	.26	.02					.21	T												T		T	.10			
LA JUNTA FAA AP	1.32			.27		.78	.02					.02	.02					.21											T			
LAKE CITY	1.05							.51	T		*	.08										.05		.03				T	.15	.05	.18	T
LAKE MORAINE	2.00			.14	.10	.36	.08	.12			.08	.54	.09	.16	.08								.08						.13	.03	.01	
LAMAR	1.68			.15	.42	.26	.01	.03				.56	.09				T	.01											.15			
LAS ANIMAS 1 N	4.72			1.50		.15	1.22					.10	1.75																			
LEADVILLE	1.90		*	*	*	*	*				*	.65								.05		T	.06	.03				.13	.12		.17	.69
LEROY 7 WSW	1.17		.08	.15	.18	.46	.04								.09		.05		.07						.02					.03		
LIME 3 SE	.62				.20								.12	.10	.20																	
LIMON 8 SSW	3.55			.46	.53	1.75	.76						.05																			
LIMON	4.27			1.65	1.18	1.28							.07		.05										.04							

See reference notes following Station Index

DAILY PRECIPITATION

Continued

COLORADO
JULY 1960

Station	Total	1	2	3	4	5	6	7	8	9	10	11	12	13	14	15	16	17	18	19	20	21	22	23	24	25	26	27	28	29	30	31
		Day of Month																														
LITTLE HILLS	.31			.12				.02			.06				.01			T													.04	.05
LONGMONT 2 ESE	.44		T	.11		T	.19						.01					.01	T					.01						.11		
MANASSA	1.01							.63	.01		.20	.04					.01									.01						
MANCOS	1.09						.17		.47		.20																					.12
MARVINE	.17			.17				T			T														.15							.10
																																T
MEEKER	2.08			.26	T		.19	.11	T	.11	T			T	.04							.08										1.29
MESA VERDE NR	.76						.17				T											*	.15									
MONTE VISTA	.89			T	T	.04	.04	.35				T									.32								.14	T	.44	
MONTROSE NO 1	.34			.24		.02					T																					
MONTROSE NO 2	.34				.24		.02																								.08	
																															.08	
MONUMENT 2 WSW	.90		T	.14	.06	.28	.05	T			T	.15	.05	.08	.02	T		T					.01	T	.03				.03		T	T
NORTHOALE	.61						T	.14	T																			.07	.08		.01	.31
NORTH LAKE	4.97			.23	.04	.24	.29	.94	.34		.23	.03	.15		.52	.51		.02						.39	.52		.09	T	T	T	.35	.08
NORWOOD	.90		T	.12		.15	.01				.03										.01	.02					.09		.02	.11	.14	.20
ORDWAY	1.88						1.01						T	.67					.20													
OTIS 11 NE	2.49			.79	.49	.15	.80						.06		.05			.15														
OURAY	.84						.26	T		.01	T				.13						.02										.37	.05
PAGOSA SRRINGS	.69					.08	.03	.11	.17		T				.11					.04	T			.02	.13							
PALISAOE 1 S	T						T				T										T											
PALISAOE LAKE 2 SSE	1.11				T	.06	.20	.01	.14					.07	.16					.18	T		.07	T			.03	T	T	T	.19	
PAONIA	.23			.04											.03		T					.16							T			
PARADOX	.50					.03	.04	.23	T												.03								.06		.11	
PARKER 9 E	2.20			.20	1.10		.15							.22	T	.18									.35							
PARSHALL 10 SSE	.93				T	.06						.43		T		T						T			.16					.18	.04	.06
PENROSE 3 NNW	2.51				.25			.16	.12						.45				.55						.40	.45						.13
PITKIN	1.60			.10		.30	.60	.10																							.40	.10
PLACERVILLE	.80																											T	T			.80
PUEBLO WB AP //R	3.06		T	.21	.89	.24	T					.69	.22	.48		.07		.26						T						T		
PUEBLO CITY RES	3.05				.46	.15	.23	T						.89	1.06		.01	T	T						.25							
PUEBLO ORDNANCE DEPOT	2.91					.65		.37				.03	.82	.50		.39		.15									T					
PYRAMID	1.23			T	.25			.10																								.88
RANGELY	.16	T	T								.11																					.05
RIFO FEATHER LAKES 6 SE	1.37			.08	.02	.05	.12	.09	.12	.01	.03	.13	.23	.01	.08	.01	.02						T	T	T			.03	.16		.17	.01
RIFLE 2 ENE	1.66					.03	.30	T	T	.10					.05					.07	.05	.02	.03	.43			.03	.05	.07	.43		
	.02		T	T		T	.02	T			T				T		T		T						T							
ROCKY FORD 2 ESE	1.04			.19			.54					.01	.13				T		.14											.03		
ROGGEN 2 S	1.93			.05	.17			1.28				.04	.10	.22		.07																
RUSH 2 NNE	1.26			.55	.33							.08	.30																			
RUXTON PARK	2.63		T	.26	.25	.28	.02	.02	T	.05	.22	1.02	.07	.02	.10	.07	T						.07	T	T				.12	.04	.02	T
RYE	3.16			T	.35	.51	.92	.12	.35	T	T	.10	.14	T	.10	.22		T						T		.18				.17		
SAGUACHE	1.65			.51		T	.31				.23											T			T				T	.19		.41
SALIOA	1.77					.45	.36	.01	.02		.05	.13	.45			.18							T				T			.06	.06	
SARGENTS	.31												.07											.11						.07		.06
SEDGWICK 5 S	1.84		.11	1.21	.03	.08	.02						.05					.18	.05								T			.11		
SHOSHONE	.07							T			T		.01										T							.03	.03	T
SILVERTON	1.68				T	.10	.07	.20		T					.22					.37	.02		.30	.05	.15	T	.10		.10			T
SRICER	1.60		T	.15	T		.22	T	.10		T	.60			T	.10							T					T			.43	
SPRINGFIELD	.84		.04		.01	.03	T							.11					.12								.10			.43		
SPRINGFIELD 7 WSW //	1.43				.06	.10	.01	.05	.02			.21	.20	.05			.23		.27							.06	.09			.08		
SPRINGFIELD 8 S	1.11					.21		.06	T			.07	.10						.08											.59		
STATE TURKEY EXP FARM	1.00					.33	.04	.05	.16																.24					.18		
STEAMBOAT SPRINGS	1.10			.12		.24	.06	.03							.04	.01		.06													.50	.04
STERLING	3.64			.02	2.44	.75	.10	.16					.02			.08		.01	.03											.03		
STONINGTON	.28							.28																								
STRATTON 3 NE	1.90			.92	.35	.08							.20	.19		.09		.04	.03													
SUGAR LOAF RESERVOIR	1.15			.17	T		.08	.06			.04	.05	.08	.05							.16	.03		.19	T		T		.10	T	.02	.12
SACOMA	1.73			.03			.38	.01	T					.06	.20					T	.04	T			.07		.19	.38		.28	T	.09
SACONY 7 SE	3.92			.10	.11	1.70	.41					.53	.07			.40		.60														
SAYLOR PARK	1.55			.15	.15	.15	.40				.15									T		T	T	.15				T	.25	.05	T	.10
SELLURIDE	1.50					.06	.08	.02			.14				.18						.06	.03						.08	.22		.25	.38
SRINIDAD	1.10			.45			.11	.12	.05			.20	T																T		.17	
SRINIDAD FAA AP	.65			.09	.03	.29	.03	.06	T			.15							T					T				T				
SROY 1 SE	3.97				.04	1.35	1.00	.02				.05	.06	1.05					.09											.31		
SWIN LAKES RES	.82				.02	.42	T	.01				.02	.03	.07	T			T	T	T	T			T			T	.01	.06	T	.07	.11
SWO BUTTES 1 NW	1.23							.18	T			.59	.46																			
SALLECITO DAM //	1.79					.05	.07	.11	.02					T	.13						.08	.55			.62		.03			.10	.03	
SONA	3.68			.45	2.11		.12	.64					.05	.21				.06	.04													
SAGON WHEEL GAP 3 N	.98				T	T	T				T	.36									.14								.20		.20	.08
SALDEN	1.64			.17		.23	.01	.08				.37		.11									.65	.02								
SALSENBURG ROWER PLANT	3.63			.17	.05	.66	.36	.03			.13	.01	.59	.05	.60	.12	.02	T						.02					T	.41		.41
SATEROALE	1.07			.45	.05	.11	.06		T					.13				.03							.05				.09	.10		
SESTCLIFFE	3.50			.14	.07	.22	.55	.19	.29		.19	.01	.19	.34	.37	.16		.01						.03	.10					.63	.01	
SETMORE 2 S	3.75			.70	.80	.44	.45	.15				.05	.57	.24										.07	.20	T		T	.08			
SINDSOR	1.02			*	*	.50	.09	.01	.01			.03	.11	.03		T			.16											.08		
SINTER RARK	2.01			.27	.15	.11	.09	.27	.04			.46	.03	.04	T					.15					.02	.02		.16	.02			.18
SOLF CREEK RASS 1 E	1.99					.29	.86	.11			T			.25	.10			T					.05	T	.03		T	T	.03	.12	.15	T
SOLF CREEK RASS 4 W	.89					.26	.16							.28																	.19	
SRAY 3 WNW	3.59			1.40	.69	.80	.27						.06																.14	.23		
SAMRA	.64			.16	.01	.03	.02	T				.26				.05										T	T				T	.11
SUMA	3.46			.46	.86	.15	T	1.34						.19		.23	.08	.04	.11													

SUPPLEMENTAL DATA

Station	Wind direction: Prevailing	Wind direction: Percent of time from prevailing	Wind speed m. p. h.: Average	Wind speed m. p. h.: Fastest mile	Wind speed m. p. h.: Direction of fastest mile	Wind speed m. p. h.: Date of fastest mile	Relative humidity averages - percent: 5:00A MST	Relative humidity averages - percent: 11:00A MST	Relative humidity averages - percent: 5:00P MST	Relative humidity averages - percent: 11:00P MST	Number of days with precipitation: Trace	Number of days with precipitation: .01-.09	Number of days with precipitation: .10-.49	Number of days with precipitation: .50-.99	Number of days with precipitation: 1.00-1.99	Number of days with precipitation: 2.00 and over	Number of days with precipitation: Total	Percent of possible sunshine	Average sky cover sunrise to sunset
ALAMOSA WB AIRPORT	-	-	-	-	-	-	83	38	34	-	8	3	3	0	0	0	14	-	4.9
COLORADO SPRINGS WB AIRPORT	NE	18	10.0	++30	NNE	17	70	38	41	63	9	7	4	1	0	0	21	-	5.5
DENVER WB AIRPORT	SSW	24	9.1	45	NW	16	59	30	31	50	9	6	2	1	0	0	18	74	4.6
GRAND JUNCTION WB AIRPORT	ESE	30	11.1	43	W	20	36	21	13	25	11	2	1	0	0	0	14	90	3.7
PUEBLO WB AIRPORT	SE	14	7.8	53	N	24	76	38	38	60	4	1	5	2	0	0	12	80	4.7

* FASTEST OBSERVED ONE MINUTE WIND SPEED. THIS STATION IS NOT EQUIPPED WITH AUTOMATIC RECORDING WIND INSTRUMENTS.

See reference notes following Station Index.

DAILY TEMPERATURES

Station		Day Of Month 1	2	3	4	5	6	7	8	9	10	11	12	13	14	15	16	17	18	19	20	21	22	23	24	25	26	27	28	29	30	31	Average
AKRON FAA AP	MAX	96	91	77	75	67	69	73	86	91	96	86	81	81	84	89	94	85	84	89	91	94	95	94	94	93	95	97	95	91	91	97	87.
	MIN	57	62	51	53	55	57	55	55	61	65	62	60	55	59	55	61	55	56	59	61	59	61	61	62	58	68	60	67	64	58	65	59.
ALAMOSA W8 AP	MAX	89	87	78	82	70	74	70	78	82	83	78	80	75	79	84	85	86	79	81	82	86	88	84	82	86	87	90	88	87	80	82	82.
	MIN	47	44	52	43	52	44	52	44	46	51	50	49	48	45	45	41	41	44	42	44	42	43	45	45	47	48	48	46	49	51	48	46.
ALLENSPARK	MAX	84	85	68	67	61	61	65	75		79	67	67	67	75	75	78	72		77	78	82	80	80	78	80	82	80	80	80	78	78	75.
	MIN	40	51	45	36	42	37	40	40		42	51	42	42	40	43	45	40		42	43	46	43	47	48	45	47	49	54	50	40	50	44.
ALTENBERN	MAX	96	96	92	80	88	88	80	94	89	82	91	90	94	92	95	96	92	96	97	96	96	95	88	97	98	101	100	97	95	95	85	92.
	MIN	39	42	50	40	48	45	44	59	53	49	42	45	46	43	43	45	46	46	46	48	46	56	51	47	52	47	51	54	60	60	57	48.
ARBOLES	MAX	94	93	88	89	81	82	79	84	88	85	88	89	86	85	85	90	88	88	86	88	92	93	90	91	93	90	94	94	96	87	88	88.
	MIN	49	49	57	49	49	50	51	51	48	45	49	47	52	49	47	50	50	51	45	49	51	53	56	59	57	60	55	56	59	61	58	52.
ASPEN	MAX			74	77	73	78	70	78	83	79	77	78	81	80	81	84	81	84	83	85	89	85	84	82	85	89	88	88	86	84	81	81.
	MIN			46	37	43	40	44	37	40	45	40	41	48	45	44	45	42	42	43	44	45	46	44	45	43	48	52	50	50	53	48	44.
BAILEY	MAX	90	90	81	82	80	63	71	78	85	84	75	73	70	80	79	84	79	76	82	86	86	87	83	80	84	89	90	87	88	79	83	81.
	MIN	43	38	32	34	35	43	42	37	42	41	51	43	43	39	42	39	38	40	39	41	40	45	44	42	41	43	44	49	46	42	48	41.
BLANCA	MAX	89	89	89	82	83	72	70	83	86	87	78	78	76	81	85	85	86	76	86	83	88	89	88	86	86	89	91	91	89	79	86	84.
	MIN	51	47	53	49	52	46	51	42	41	42	40	46	46	44	41	41	42	40	42	41	49	42	45	45	48	52	50	47	49	48	47	45.
BONO	MAX	92	92	83	80	82	80	75	84	88	86	80	82	87	85	88	93	85	87	92	94	94	92	90	84	85	91	96	93	90	90	85	87.
	MIN	40	40	40	39	43	45	44	42	42	42	42	47	46	46	46	46	45	45	50	46	45	45	44	44	45	44	46	48	48	43	47	44.
BONNY DAM	MAX	79	89	95	81	73	72	68	74	84	91	94	93	84	81	82	89	95	89	85	89	90	93	93	94	96	94	102	101	103	94	91	88.
	MIN	56	60	61	53	58	59	56	60	61	61	60	65	57	58	60	57	55	57	55	59	60	58	60	63	61	62	57	64	67	53	63	59.
BOULDER	MAX	91	94	83	78	73	76	73	88	92	94	86	79	79	85	88	91	86	87	92	94	91	89	91	90	91	96	95	94	92	89	93	87.
	MIN	57	70	58	53	55	55	53	56	66	65	64	62	58	54	60	64	56	62	60	63	59	72	68	61	60	71	66	70	60	62	62	61.
BUENA VISTA	MAX	88	94	82	82	80	71	70	78	84	83	79	80	76	83	83	86	85	79	85	86	89	87	84	82	87	91	89	87	85	80	82	83.
	MIN	51	61	55	46	41	45	49	44	45	52	54	57	47	41	46	46	47	49	46	45	52	52	55	49	46	47	49	51	54	46	51	49.
BYERS	MAX	99	95	80	78	68	76	77	87	95	96	85	83	80	89	78	94	88	85	90	93	95	97	95	92	90	96	97	95	90	93		88.
	MIN	57	60	54	48	52	48	59	61	55	55	55	56	53	52	55	54	50	50	54	54	54	58	55	58	52	59	59	53	58	50		54.
CANON CITY	MAX	91	96	90	76	74	71	71	85	90	90	82	84	75	83	88	90	90	84	85	88	91	93	90	87	88	96	99	94	91	88	92	86.
	MIN	61	64	66	60	59	55	59	58	64	67	67	65	58	56	55	60	64	63	62	64	65	68	65	61	64	65	69	68	67	61	63	62.
CEDAREDGE	MAX	92	91	82	87	87	83	81	85	89	84	83	89	88	88	89	91	92	89	90	91	94	92	91	87	92	96	94	95	92	90	83	89.
	MIN	53	57	59	50	54	54	56	53	53	62	50	51	54	55	55	53	53	54	56	55	56	57	59	58	52	59	53	58	59	62	58	55.
CENTER	MAX	87	84	76	79	73	76	72	78	84	85	83	80	80	81	81	82	83	80	80	83	78	85	81	83	78	85	84	84	80	74	80	80.
	MIN	45	38	51	43	47	49	46	45	44	44	48	44	42	43	50	51	40	45	40	40	40	44	45	43	44	44	45	49	49	48	49	45.
CHEESMAN	MAX	90	90	83	73	69	70	70	81	85	87	74	76	75	78	80	87	81	80	86	89	91	88	84	83	89	91	92	86	83	84	86	82.
	MIN	59	46	57	44	49	45	49	43	46	49	55	49	49	47	45	43	43	44	43	46	46	47	47	48	44	47	49	51	48	46	52	47.
CHERRY CREEK DAM	MAX	92	93	85	78	64	71	74	85	90	91	80	82	81	86	90	88	88	85	85	90	94	92	91	90	90	95	94	94	87	90	95	86.
	MIN	57	55	55	48	54	50	54	50	53	58	59	57	53	53	57	53	58	52	51	56	52	57	55	55	53	57	58	60	55	50	62	54.
CHEYENNE WELLS	MAX	95	98	95	78	68	72	79	85	90	97	94	83	80	80	89	92	85	87	89	89	93	95	94	96	98	101	103	100	97	97	98	90.
	MIN	55	62	58	56	58	52	50	53	60	59	61	58	59	52	42	55	58	56	57	54	55	52	57	56	60	62	63	56	62	60	58	56.
CIMARRON 3 SE	MAX	92	89	90	80	85	85	79	86	88	80	83	88	90	90	90	93	90	87	89	90	94	94	92	91	92	95	94	94	92	90	86	89.
	MIN	35	37	34	33	41	47	49	39	38	48	42	38	45	45	45	38	38	39	44	42	40	43	45	48	41	46	44	47	46	38	48	42.
CLIMAX 2 NW	MAX	69	68	65	58	59	58	53	60	65	65	60	57	59	61	62	66	63	65	65	69	71	66	66	63	67	72	72	69	68	69	64	64.
	MIN	36	40	39	32	35	33	35	34	36	40	41	35	35	35	36	37	40	35	35	35	40	40	39	40	37	47	47	43	42	42	38	38.
COCHETOPA CREEK	MAX	87	92	86	72	80	76	78	72	79	85	79	78	80	80	81	82	83	81	82	83	85	89	85	82	86	89	87	86	87	85	82	82.
	MIN	36	34	47	36	41	40	45	35	36	45	49	39	38	37	38	35	35	35	39	37	36	38	42	36	40	40	40	41	42	45	43	39.
COLLBRAN	MAX	93	90	87	85	86	83	80	84	89	85	83	88	89	89	88	92	92	88	90	93	94	93	91	86	93	97	96	94	90	91	79	89.
	MIN	50	53	55	49	51	50	50	48	52	57	50	52	53	53	51	53	52	52	53	54	55	56	57	55	56	55	56	60	60	63	55	53.
COLO SPRINGS W8 AP	MAX	90	96	78	73	70	65	65	81	85	88	79	76	72	75	85	89	84	81	83	83	88	92	86	84	88	93	97	93	87	86	90	83.
	MIN	54	60	55	50	53	50	50	55	55	58	58	55	52	53	53	53	53	53	49	52	51	60	55	57	54	58	61	60	56	55	58	54.
CORTEZ	MAX	91	92	92	89	87	85	84	86	90	86	89	90	88	90	91	94	91	93	94	91	95	95	93	92	96	93	97	96	95	88	88	91.
	MIN	50	52	56	47	53	51	50	54	55	62	48	52	58	62	58	58	55	55	58	55	53	53	55	60	55	66	55	56	59	63	63	55.
CRAIG	MAX	90	89	81	81	82	82	80	83	86	77	83	84	86	89	88	91	88	88	89	92	94	91	91	88	90	92	94	91	88	86	84	87.
	MIN	43	46	50	41	42	45	46	47	45	49	50	46	52	49	47	45	42	45	50	50	54	58	55	53	45	45	54	59	55	58	54	49.
CRESTED BUTTE	MAX	81	80	75	75	73	73	65	73	80	76	74	73	76	76	76	81	79	80	78	79	83	84	80	75	80	88	83	83	80	80	75	77.
	MIN	35	35	46	35	38	39	43	35	35	42	42	37	39	38	36	35	37	36	37	36	36	38	38	39	38	39	41	40	44	46	44	38.
DELHI	MAX	93	100	91	73	80	67	72	83	90	93	88	83	77	85	89	93	89	82	86	90	97	94	93	97	95	100	104	102	95	93	99	89.
	MIN	55	65	61	62	57	57	49	55	54	60	59	58	55	55	54	52	55	52	52	53	57	51	55	56	55	65	63	60	61	56	65	56.
DEL NORTE	MAX	85	84	76	76	77	74	63	75	79	78	78	77	75	77	80	80	80	77	77	79	84	83	81	80	82	83	86	84	83	77	79	79.
	MIN	49	46	53	44	50	45	50	45	44	51	49	47	46	45	45	45	47	44	44	45	48	49	47	48	48	50	50	52	51	49	50	47.
DELTA 1 E	MAX	99	99	88	92	94	90	86	92	92	91	90	95	96	96	98	97	100	94	95	96	98	98	95	93	98	101	102	100	96	96	89	95.
	MIN	48	51	57	50	52	52	55	50	50	51	50	51	54	53	56	49	49	51	54	54	54	53	57	58	52	52	57	58	59	64	59	53.
DENVER W8 AP	MAX	96	94	75	77	62	77	75	85	90	94	81	78	78	88	88	91	87	84	89	92	94	92	93	89	91	95	95	94	88	89	93	86.
	MIN	59	63	54	51	56	54	57	54	60	65	64	61	57	56	60	60	55	58	57	58	57	64	62	61	59	62	64	66	62	57	67	59.
DENVER W8 CITY	MAX	95	93	73	74	62	75	75	85	91	93	81	78	78	87	88	90	87	83	88	93	93	93	93	89	91	95	95	94	87	90	93	86.
	MIN	63	66	53	53	54	55	56	56	63	69	66	64	61	59	64	64	59	63	62	65	63	68	66	65	63	68	68	64	63	62	69	62.
DILLON 1 S	MAX	78	78	77	70	67	68	67	69	75	71	72	67	69	73	73	77	74	73	75	79	81	78	78	75	77	81	81	80	76	74	76	74.
	MIN	35	28	36	28	30	36	33	30	30	35	44	34	32	33	32	30	29	29	31	30	32	33	33	36	31	31	35	37	37	34	36	32.
DURANGO	MAX	91	90	88	89	84	81	80	82	90	80	87	90	85	85	87	93	88	82	85	88	93	89	88	89	94	92	93	93	92	86	88	87.
	MIN	43	45	51	41	40	49	47	46	43	49	44	49	45	45	44	44	45	45	44	44	45	48	46	55	51	53	52	52	52	58	57	47.
EADS	MAX	95	102	95	75	72	72	68	85	90	95	93	88	82	82	92	95	90	87	88	90	93	92	92	96	95	102	103	102	95	90	99	90.
	MIN	55	60	59	56	58	57	50	58	59	59	63	63	57	55	55	58	57	58	54	54	57	55	60	56	64	66	60	65	64	59	63	58.
EAGLE FAA AP	MAX	91	91	79	85	82	80	74	86	89	87	82	83	88	89	87	91	86	88	91	93	91	93	89	86	91	94	91	92	90	84	90	87.
	MIN	38	39	48	38	40	42	38	39	46	50	42	41	42	40	39	38	38	44	42	47	48	45	48	40	42	46	53	52	51	52	43.
EDGEWATER	MAX	97	97	97	79	68	76	74	88	90	94	88	82	80	89	92	94	88	87	90	93	97	92	92	98	99	97	98	98	90	93	98	90.
	MIN	60	62	60	60	54	55	53	50	54	61	68	60	57	52	55	56	53	59	56	53	55	66	57	57	61	58	59	58	60	59	62	57.
ESTES PARK	MAX	85	85	74	68	64	65	66	75	80	82	77	73	69	78	79	81	78	77	80	83	84	82	83	79	83	86	88	84	81	78	81	78.
	MIN	45	43	48	40	50	44	42	41	42	41	56	46	47	40	42	40	39	43	41	40	41	45	44	45	40	42	44	49	47	40	51	43.
EVERSOLL RANCH	MAX	98	107	103	82	77	71	65	74	88	100	100	92	88	84	87	95	95	89	90	89	94	95	95	99	102		109	103	100	92	96	92.
	MIN	62	63	62	62	65	61	58	58	65	64	63	64	61	57	61	61	61	67	55	57	62	58	64	60	63		66	65	66	60	66	61.

See Reference Notes Following Station Index

DAILY TEMPERATURES

Station		Day Of Month 1	2	3	4	5	6	7	8	9	10	11	12	13	14	15	16	17	18	19	20	21	22	23	24	25	26	27	28	29	30	31	Average
FLAGLER 2 NW	MAX	91	96	86	74	72	69	67	82	90	92	88	83	76	82	87	92	86	82	86	86	90	91	91	92	92	97	99	98	94	90	97	87.0
	MIN	55	56	54	53	56	54	50	55	56	56	59	60	54	52	53	55	53	55	53	55	52	55	54	55	56	60	57	56	63	50	60	55.2
FOROER 8 S	MAX													80	83	90	97	89	87	88	89	94	93	95	95		104	105	104	98	92	99	
	MIN													55	54	53	53	56	54	50	52	53	53	61	56		55	59	60	60	55	59	
FORT COLLINS	MAX	92	92	76	76	69	71	73	84	91	94	88	83	80	84	91	95	89	87	88	91	90	92	91	88	91	98	98	96	91	87	94	87.4
	MIN	52	55	53	51	56	56	55	50	52	52	62	63	58	54	49	50	57	55	50	49	50	57	56	58	52	52	54	60	56	52	60	54.4
FORT LEWIS	MAX	86	85	81	83	79	77	77	76	84	76	81	85	81	82	84	89	83	82	80	84	91	89	85	85	90	84	89	89	88	84	82	83.6
	MIN	39	45	50	43	52	45	44	46	45	51	43	48	46	49	44	47	48	45	44	44	47	49	49	52	53	59	51	52	53	57	54	48.2
FORT LUPTON	MAX	97	95	86	78	78	73	76	86	92	96	84	85	81	87	90	95	90	86	89	94	94	95	95	89	91	96	98	94	90	89	94	89.1
	MIN	57	56	59	50	56	56	54	50	55	57	64	65	55	55	60	54	53	55	52	54	52	58	58	56	54	66	60	60	59	61	61	56.8
FORT MORGAN	MAX	80	98	93	79	80	68	77	75	89	92	97	88	85	83	88	90	94	89	87	90	92	97	98	96	95	92	98	99	98	92	93	89.4
	MIN	57	58	58	52	56	58	55	54	57	59	61	62	57	57	54	54	54	54	54	57	56	55	56	57	55	55	59	62	60	55	62	56.8
FRASER	MAX	79	79	71	70	69	69	66	70	76	76	69	67	68	74	77	77	70	74	76	80	80	78	78	74	77	80	82	79	75	75	76	74.5
	MIN	31	27	37	33	30	33	32	29	30	32	48	34	30	30	30	31	29	28	28	28	30	32	31	34	30	29	33	36	35	34	37	32.0
FRUITA 2 N	MAX	99	99	96	92	93	91	90	94	95	92	91	96	95	97	99	101	98	97	97	99	98	98	95	93	101	103	100	100	99	97	89	96.3
	MIN	49	51	62	53	53	55	54	57	55	64	54	54	61	62	59	60	55	55	58	61	60	61	67	58	57	57	57	61	67	63	66	58.3
GATEWAY 1 SW	MAX	101	100	96	94	88	88	91	94		94	94		97	95	98	101	99	98			103	99	95		101	103	104				84	96.4
	MIN	56	63	60	56	54	58	59	52		59	52		54	62	64	61	62	56			65	61	61		55	61					63	58.8
GEORGETOWN	MAX	84	82	70	72	63	64	67	73	78	80	72	66	69	77	79	83	78	79	82	86	86	78	85	77	83	87	87	85	77	75	79	77.5
	MIN	48	52	48	40	41	43	44	44	47	51	50	44	44	44	50	52	48	45	46	51	50	54	52	52	50	50	55	56	51	45	51	48.3
GLENWOOD SPRINGS 1 N	MAX	97	94	87	85	88	85	80	89	92	90	88	91	93	92	92	95	91	94	94	95	94	96	92	90	99	100	97	96	93	90	87	91.8
	MIN	49	48	50	48	51	51	53	51	49	55	51	50	50	55	49	49	53	49	51	51	50	54	54	50	51	56	55	58	59	58	57	52.1
GORE PASS RANCH	MAX	85	83	76	72	71	73	69	81	82	81	74	76	77	76				78	84	88	88	85	84	79	83	88	85	85	80	78	80	80.0
	MIN	33	34	45	37	34	35	37		33	36	45	38	36	36				33	34	35	38	39	38	42	33	36	37	41	41	38	42	37.3
GRAND JUNCTION WB AP	MAX	98	96	94	91	90	87	87	91	94	79	89	94	94	95	96	99	96	95	95	97	98	97	95	93	97	101	102	100	98	93	85	94.1
	MIN	62	63	67	63	64	62	59	58	61	63	60	61	66	66	65	63	63	64	68	66	67	66	69	68	63	65	71	72	71	69	67	64.9
GRAND LAKE 1 WNW	MAX	80	82	73	70	70	66	65	74	75	81	78	72	70	71	78	82	70	75	79	84	80	79	78	78	79	81	83	83	80	79	76	76.5
	MIN	29	27	28	29	35	33	34	31	32	33	33	34	35	31	32	31	29	31	31	32	31	35	34	33	33	32	35	34	38	36	36	32.5
GRAND LAKE 6 SSW	MAX	77	77	70	67	69	65	65	70	75	75	70	70	72	72	75	81	76	76	75	82	75	76	78	73	77	80	78	70	78	71	75	73.9
	MIN	39	37	44	37	38	40	40	38	38	40	51	41	39	39	39	38	37	37	38	38	40	42	40	44	39	39	42	45	44	44	48	40.5
GREAT SAND DUNES NM	MAX	87	88	79	80	70	70	66	77	82	80	80	74	74	81	82	80	80	74	77	81	85	85	83	82	83	85	87	88	86	77	80	80.1
	MIN	55	53	56	52	49	43	50	47	50	55	48	48	54	45	46	49	49	45	47	48	51	48	52	51	52	56	50	51	54	51	51	50.2
GREELEY	MAX	82	98	94	81	80	64	76	77	86	92	95	84	85	82	88	91	95	90	87	89	95	95	96	96	93	92	97	99	97	91	91	89.0
	MIN	56	56	56	51	52	57	55	52	54	54	54	60	57	53	54	53	53	55	51	53	51	56	65	56	53	54	57	59	58	57	61	55.3
GREEN MOUNTAIN DAM	MAX	87	87	83	73	78	75	73	75	83	85	78	74	79	80	81	87	83	82	87	88	88	87	85	81	85	90	90	86	85	82	79	82.5
	MIN	42	43	51	36	40	41	42	39	39	43	49	44	40	41	41	41	40	40	42	40	45	47	43	48	43	42	48	53	52	47	47	43.5
GREYSTONE	MAX	90	88	86	87	82	78	82	88	88	84	84	85	86	90	92	93	90	89	93	93	95	95	95	88	95	96	98	93	88	89	87	89.3
	MIN	50	53	49	45	42	45	43	47	55	55	51	52	53	53	55	53	53	55	53	60	58	61	60	56	54	55	55	55	60	58	51	53.1
GROVER 10 W	MAX	96	91	73	78	74	70	75	83	90	92	85	84	80	87	92	95	90	86	90	93	97	96	96	91	92	97	97	94	90	92	95	88.4
	MIN	53	58	54	48	53	54	53	50	53	56	64	55	52	50	52	56	50	54	56	54	51	62	59	62	52	59	60	60	56	54	60	55.2
GUNNISON	MAX	91	87	76	80	78	79	74	79	86	84	80	85	84	80	85	88	87	87	85	84	91	89	87	88	89	93	90	88	85	82	82	84.6
	MIN	36	35	36	36	43	42	47	38	36	45	48	41	42	42	41	37	37	38	36	37	37	38	41	40	36	40	40	41	43	49	43	40.0
HAYDEN	MAX	92	88	81	80	85	83	83	83	87	77	84	82	86	88	87	91	86	86	90	93	95	82	90	86	89	93	94	97	88	89	86	87.1
	MIN	42		49	41	40	42	41	44	44	45	46	41	45	45	45	44	40	42	43	46	46	50	50	48	43	44	47	50	49	51	51	45.1
HERMIT 7 ESE	MAX	82	81	76	77	66	67	68	74	78	74	75	77	76	70	77	80	77	77	77	80	82	81	79	77	85	81	82	80	79	72	77	76.9
	MIN	30	32	31	30	35	37	42	34	32	35	45	38	37	35	35	33	33	31	32	30	33	35	33	40	35	37	40	35	43	48	47	35.9
HOLLY	MAX	95	101	106	88	78	80	76	65	87	94			85	84	87	91	95	93	93					94	92	99	104	106	101	102	91	91.5
	MIN	58	64	66	54	44	58	56	58	62	59			65	62	61	52	56	61	62					59	62	59	62	60	59	55	64	59.1
HOLYOKE	MAX	91	94	78	80	73	66	78	87	95	98	96	87	84	86	94	99	91	89	93	94	95	97	97	98	97	100	99	101	95	91	99	91.0
	MIN	54	61	55	55	54	57	55	56	58	59	61	61	54	53	56	57	54	55	53	55	58	56	56	54	57	59	55	64	62	53	57	56.6
HOT SULPHUR SPR 2 SW	MAX	86	84	76	76	78	75	71	77	84	81	78	76	79	82	80	85	82	82	85	85	88	88	87	87	85	90	89	86	84	83	81	82.3
	MIN	40	40	48	39	36	40	39	36	36	41	49	39	38	38	38	37	36	36	37	37	38	40	40	41	39	38	44	50	43	44	48	40.2
IDAHO SPRINGS	MAX	89	90	74		57	61	67	81	83	84	72	72	70	83	83	87	80	79	83	89	85	84	82	87	85	92	93	91	81	77	85	80.9
	MIN	41	42	46	34	39	38	39	37	39	44	49	42	43	38	42	40	39	39	40	40	44	43	42	40	39	42	45	48	45	39	44	41.4
IGNACIO 1 N	MAX	92	91	89	88	86	83	79	83	90	88	87	89	87	87	89	93	89	90	86	89	96	94	90	91	95	93	95	94	95	85	87	89.4
	MIN	39	42	49	42	51	47	47	42	43	52	44	49	46	47	47	44	47	46	45	43	44	47	49	60	52	57	49	50	53	59	57	48.0
JOHN MARTIN DAM	MAX	98	102	99	86	76	75	75	85	91	94	95	90	80	85	92	93	89	87	87	89	94	93	94	98	96	102	102	103	103	97	101	92.0
	MIN	58	65	61	58	61	59	54	57	63	63	62	66	62	54	58	58	59	60	54	58	63	57	61	57	64	60	59	66	65	59	69	60.3
JULESBURG	MAX	93	94	91	82	84	71	78	88	96	102	102	95	99	88	92	97	92	90	97	96	97	99	99	102	91	99	101	100	98	95	99	93.8
	MIN	57	63	58	58	57	58	58	58	60	61	60	64	54	60	60	58	54	54	56	61	63	59	64	60	58	61	58	68	61	52	64	59.3
KASSLER	MAX	93	92	78	77	69	74	74	87	93	92	82	78	77	84	87	92	87	83	88	94	95	88	91	90	88	95	96	91	87	88	94	86.6
	MIN	59	56	55	47	53	50	50	48	56	66	62	55	58	55	58	57	54	55	55	61	60	59	64	63	60	64	66	64	59	56	65	57.7
KAUFFMAN 4 SSE	MAX	97	90	75	78	73	67	74	85	89	93	83	82	78	84	89	93	88	84	90	89	91	93	93	91	92	95	96	93	90	98	98	87.5
	MIN	47	60	48	51	51	52	51	50	52	49	60	55	48	45	48	46	47	48	46	46	47	53	50	54	49	51	51	57	57	46	46	50.4
KIT CARSON	MAX	90	100	91	71	71	72	68	85	92	95	93	86	80	83	92	96	91	81	90	90	95	93	94	96	98	101	105	103	95	92	98	89.9
	MIN	54	60	58	58	59	58	53	60	59	58	60	62	57	51	55	55	56	59	52	54	57	55	57	58	62	57	57	63	63	55	64	57.6
LA JUNTA FAA AP	MAX	98	104	86	76	82	71	72	88	93	96	95	86	82	86	92	97	90	87	88	92	94	93	96	97	98	103	107	104	98	94	101	91.8
	MIN	60	69	61	60	58	59	54	57	61	63	64	62	59	57	58	59	62	59	56	59	61	60	60	63	63	65	65	70	64	62	68	61.2
LAKE CITY	MAX	84	83	75	78	70	70	72	71	73	72	76	79	80	73	79	82	80	81	80	83	85	85	81	82	87	84	86	82	79	75	74	78.7
	MIN	44	45	49	38	46	39	41	40	42	50	42	45	40	43	41	44	44	40	40	38	44	44	41	48	44	45	45	43	45	50	47	43.5
LAMAR	MAX	100	105	87	74	76	75	65	89	94	97	99	86	84	85	92	99	97	89	91	92	98	96	97	100	100	105	107	104	99	93	101	92.8
	MIN	60	62	63	59	61	60	55	59	66	61	62	65	61	54	61	59	58	60	54	58	63	58	59	56	64	60	59	65	65	57	69	60.4
LAS ANIMAS 1 N	MAX	99	106	93	78	83	77	78	86	90	96	93	88	83	87	93	96	91	86	89	92	96	94	97	99	98	104	102	103	95	96	103	92.6
	MIN	57	67	65	60	61	58	56	57	59	61	63	63	58	55	56	55	56	57	54	53	58	55	57	56	60	59	57	65	66	62	63	59.0
LEADVILLE	MAX	77	77															76	72	73	77	74	75	73	72	75	82	77	76	72	74	71	
	MIN	42	47															38	37	39	38	45	42	41	43	40	43	47	46	45	43	43	
LIMON 8 SSW	MAX	90	98	78	74	73	68	63	84	90	90	85	80	80	80	90	91	86	83	90	86	93	95	91	92	92	97	101	98	90	90	96	86.9
	MIN	48	50	50	49	50	49	46	53	52	57	54	54	48	48	47	52	46	47	46	47	45	45	50	50	50	55	55	54	54	52	55	50.3

See Reference Notes Following Station Index

DAILY TEMPERATURES

Continued

Station		Day Of Month 1	2	3	4	5	6	7	8	9	10	11	12	13	14	15	16	17	18	19	20	21	22	23	24	25	26	27	28	29	30	31	Average
LIMON	MAX	88	95	78	76	71	68	64	83	88	89	82	80	76	79	87	91	86	81	84	84	88	89	88	89	90	95	98	94	87	86	92	84.
	MIN	54	56	52	54	53	53	50	58	55	56	61	57	54	52	52	53	52	54	48	49	47	52	52	52	54	53	56	58	60	49	59	53.
LITTLE HILLS	MAX	92	88	80	82	82	81	82	85	86	88	83	85	88	86	89	95	90	88	90	94	93	93	90	88	92	96	94	93	91	87	84	88.
	MIN	35	45	49	35	39	42	41	36	38	40	40	41	38	43	38	41	38	39	41	48	47	48	46	41	44	40	51	56	58	56	54	43.
LONGMONT 2 ESE	MAX	81	92	90	78	79	65	77	78	85	89	96	87	82	80	87	91	96	88	85	86	95	92	94	98	92	94	99	99	94	89	92	88.
	MIN	55	56	56	49	57	57	52	48	52	51	64	54	55	50	51	50	52	55	50	50	50	57	54	55	52	52	56	58	58	53	57	53.
MANASSA	MAX	87	88	83	81	75	74	73	77	82	80	79	80	78	75	78	80	83	78	81	84	86	85	84	83	84	88	89	87	83	80	81	81.
	MIN	43	46	48	38	47	45	48	43	43	49	46	45	45	42	39	38	40	39	37	39	42	39	40	42	41	46	47	45	46	47	46	43.
MARVINE	MAX	85	84	82	79	77	78	77	78	84	69	81	80	82	83	83	88	83	81	83	86	90	89	87	83	86	91	90	92	84	83	80	83.
	MIN	36	38	47	36	35	39	39	37	39	40	41	38	40	40	39	38	37	41	40	43	42	46	44	43	49	42	44	51	41	49	52	41.
MEEKER	MAX	92	89	81	82	84	84	82	86	87	85	83	85	85	86	88	94	91	87	88	94	96	90	92	92	92	96	94	93	90	86	86	88.
	MIN	42	46	54	40	41	42	44	42	44	46	46	42	41	55	45	44	44	43	46	44	48	54	49	49	45	46	52	54	52	54	54	46.
MESA VERDE NP	MAX	91	91	87	89	85	84	85	84	86	84	85	90	92	89	90	92	91	88	88	89	93	95	91	91	90	95	93	92	93	89	87	89.
	MIN	59	63	62	57	57	52	48	48	56	55	54	55	55	60	59	58	61	56	57	56	60	59	61	63	62	62	61	61	63	60	58	58.
MONTE VISTA	MAX	85	83	77	77	73	72	68	75	80	79	77	76	75	77	80	80	80	77	79	80	83	81	80	80	82	83	84	83	82	77	78	78.
	MIN	40	38	47	39	48	43	49	43	41	45	46	44	41	41	40	40	39	41	39	40	42	41	43	44	41	41	43	44	44	48	46	42.
MONTROSE NO 2	MAX	93	96	95	87	89	87	86	84	88	93	82	88	90	92	91	94	95	95	92	92	96	97	96	94	91	94	99	100	98	94	91	92.
	MIN	50	55	56	51	50	53	54	49	54	62	50	51	55	55	60	55	55	55	56	55	58	58	58	59	56	59	62	62	56	63	58	55.
MONUMENT 2 WSW	MAX	81	93		74	64	65	62		85	85	77	77	72	76	85	90	85	83	84	83	94	91	85	90	93	97	98	94	88	80	90	83.
	MIN	49	58		42	47	43	45		52	52	54	53	48	46	49	51	50	50	46	46	47	59	53	53	51	59	57	58	53	50	58	51.
NORTHOALE	MAX	90	91	92	88	80	85	82	83	88	83	80	90	88	88	92	93	90	91	89	91	95	91	90	89	93	94	94	93	94	90	82	89.
	MIN	37	38	42	44	40	44	44	42	44	61	44	42	47	49	46	46	45	50	51	45	47	48	45	53	49	55	58	51	54	54	58	47.
NORTH LAKE	MAX	83	87	69	69	64	57	56	67	75	78	75	69	64	72	74	75	77	62	72	76	82	80	78	77	77	80	83	82	80	76	77	74.
	MIN	41	40	48	43	42	43	24	41	46	47	49	45	42	43	43	32	44	42	34	40	39	48	49	43	45	49	57	53	46	47	52	43.
NORWOOD	MAX	87	88	83	83	79	82	78	81	86	71	84	87	87	86	86	86	86	84	87	89	91	89	86	87	88	91	90	89	88	80	78	85.
	MIN	51	52	52	44	49	47	46	44	47	57	46	47	50	51	52	50	49	50	44	47	50	50	51	50	50	52	51	52	52	52	52	49.
OURAY	MAX	88	88	80	79	75	79	74	78	84	76	79	83	82	79	84	87	85	83	82	85	87	87	83	84	87	91	90	89	87	80	89	83.
	MIN	50	50	54	45	51	48	45	47	48	55	45	48	49	53	49	51	51	49	50	50	52	52	54	53	52	57	55	55	57	54	55	51.
PAGOSA SPRINGS	MAX	87	86	82	83	75	73	73	81	83	80	82	84	80	77	83	85	83	82	81	81	88	87	86	83	89	86	89	89			88	83.
	MIN	35	37	49	38	43	42	48	43	38	48	44	45	47	40	41	39	39	43	39	38	41	41	44	52	44	49	44	44			47	42.
PALISADE 1 S	MAX	100	98	95	93	90	89	90	93	97	85	92	96	97	97	96	97	99	96	96	98	99	100	100	94	99	102	104	102	98	97	90	96.
	MIN	62	62	67	61	68	61	61	58	61	65	58	62	62	64	64	63	64	65	64	62	64	67	68	67	65	66	65	70	67	66	67	64.
PAONIA	MAX	92	89	86	88	88	86	83	85	91	87	87	90	88	88	88	92	92	90	89	92	95	94	87	86	94	94	97	94	90	90	91	89.
	MIN	51	53	60	52	54	56	55	50	51	57	53	53	54	55	54	53	54	55	55	53	53	56	56	59	54	57	59	59	60	60	58	55.
PARADOX	MAX	99	97	92	92	91	89	86	91	92	92	92	96	95	96	97	97	97	95	96	99	103	100	95	96	100	103	102	99	95	96	90	95.
	MIN	48	49	55	52	54	50	52	52	53	61	52	48	50	54	55	51	50	50	61	53	56	54	49	57	50	55	54	57	58	58	63	53.
PARKER 9 E	MAX	92	94	81	74	63	71	75	83	89	88	80	81	78	82	85	89	86	82	86	88	94	92	90	90	91	92	95	94	88	90	92	85.
	MIN	57	52	53	45	51	45	52	48	52	62	53	50	49	52	54	50	48	49	49	55	47	55	52	54	51	58	55	60	55	47	60	52.
PUEBLO WB AP	MAX	95	102	82	78	80	70	73	84	91	93	90	81	80	84	87	94	89	85	87	89	92	94	93	91	94	100	103	101	96	92	98	89.
	MIN	63	59	62	59	58	57	54	60	58	60	63	59	56	56	57	55	57	56	54	54	55	57	62	62	58	60	65	66	63	58	62	58.
RANGELY	MAX	97	93	87	87	87	87	88	90	95	89	90	90	92	94	97	98	95	95	96	99	100	98	98	94	96	100	102	99	95	96	90	94.
	MIN	44	48	56	50	50	56	54	46	46	58	52	54	59	51	49	52	46	46	50	54	52	50	55	50	54	51	55	56	62	56	55	52.
REO FEATHER LAKES 6 SE	MAX	88	87	79	65	68	64	70	77	81	82	79	73	70	77	80	86	80	80	81	86	90	85	86	81	86	90	88	85	82	79	81	80.
	MIN	44	41	37	43	45	48	39	41	39	42	52	44	44	39	42	39	37	42	41	40	44	47	47	47	43	46	46	53	42	40	56	43.
RICO	MAX	80	79	80	79	71	69	72	79	79	66	79	81	76	79	79	86	85	85	81	75	81	83	79	84	86	78	85	84	83	72	73	79.
	MIN	37	41	40	32	38	37	34	36	39	44	34	36	37	37	43	52	36	37	38	37	35	37	41	43	51	42	40	41	42	42	49	39.
RIFLE 2 ENE	MAX	93	92	87	88	87	83	82	84	91	88	86	87	89	91	90	93	91	90	93	94	97	94	93	86	95	99	95	96	92	92	85	90.
	MIN	38	40	53	41	45	45	44	40	41	50	45	42	44	46	46	45	43	45	45	49	49	48	51	50	45	46	50	55	58	57	57	46.
ROCKY FORD 2 ESE	MAX	99	104	95	78	85	73	71	85	93	97	95	84	84	88	93	97	90	88	90	92	95	95	96	97	97	103	107	104	99	95	100	92.
	MIN	58	62	60	60	61	57	52	55	58	56	60	59	56	55	54	55	56	55	51	53	54	55	56	56	60	58	58	61	61	55	62	57.
ROGGEN 2 S	MAX	99	96	86	80	75	78	78	89	94	95	85	85	81	91	90	95	91	85	89	96	96	97	97	91	93	96	98	93	94	95	97	90.
	MIN	59	53	55	48	54	51	53	50	54	54	58	55	55	55	53	51	50	50	51	50	47	52	52	53	50	51	55	55	47	49	55	52.
RUSH 2 NNE	MAX	89	95	75	72	72	67	66	81	83	88	82	76	72	78	82	88	83	88	85	85	88	91	89	88	92	97	101	94	87	85	96	84.
	MIN	51	55	54	49	50	50	56	54	54	53	55	55	50	51	52	53	51	52	47	48	47	54	53	54	54	57	54	62	56	51	55	52.
RUXTON PARK	MAX	79	83	69	61	56	53	58	66	72	72	64	65	61	64	71	73	71	66	70	71	77	76	73	71	77	80	82	76	73	72	75	70.
	MIN	46	46	44	36	41	37	42	37	41	45	48	41	39	38	40	40	39	41	37	38	38	44	44	46	42	45	47	49	45	40	47	42.
RYE	MAX	90	92	79	68	70	62	71	76	81	85	75	75	71	77	79	84	85	76	80	86	88	87	85	80	86	91	93	89	83	85	87	81.
	MIN	49	66	55	51	49	41	46	44	50	51	50	52	47	44	48	50	48	46	46	48	49	53	52	50	47	53	55	57	55	50	53	50.
SAGUACHE	MAX	86	86	77	78	75	74	69	80	84	83	82	78	77	79	81	85	79	80	82	83	86	86	85	85	87	87	85	85	85	77	77	81.
	MIN	48	41	53	45	47	45	50	45	44	46	55	49	46	42	47	45	43	46	44	45	45	49	48	48	47	47	49	51	53	48	49	47.
SALIDA	MAX	89	88	83	81	74	70	71	80	83	82	80	79	78	81	82	85	86	79	82	86	90	89	87	86	88	90	90	90	86	82	84	83.
	MIN	50	44	55	46	55	49	52	43	47	48	52	49	45	43	45	43	43	42	42	44	45	45	45	47	43	42	42	42	52	49	54	46.
SEDGWICK 5 S	MAX	91	88	78	77	74	65	76	85	92	97	92	83	83	85	92	96	90	86	91	92	95	96	97	98	93	97	98	97	92	85	99	89.
	MIN	56	63	58	55	56	57	56	56	60	63	64	64	55	56	54	56	57	56	59	57	56	60	58	58	58	63	60	68	63	60	60	58.
SILVERTON	MAX	79	85	79	83	69	70	68	70	75	76	76	76	75	73	75	79	78	77	74	76	80	82	73	77	81	80	80	81	80	79	73	76.
	MIN	32	33	42	30	31	36	37	32	33	34	35	36	34	35	36	34	33	35	34	35	35	35	38	41	37	40	34	36	36	35	49	35.
SPICER	MAX	82	79	71	71	67	65	65	72	71	71	70	69	72	71	72	78	74	71	72	83	80	79	80	77	80	80	82	82	74	80	75	74.
	MIN	37	37	42	39	33	34	37	35	36	39	41	37	34	35	39	36	33	34	34	38	42	43	41	48	39	35	42	48	46	37	47	38.
SPRINGFIELD 7 WSW	MAX	92	101	98	75	77	66	64	83	93	95	94	84	80	81	88	93	89	85	85	86	94	93	92	94	94	99	103	99	98	90	95	89.
	MIN	58	61	64	57	60	56	52	59	62	59	63	60	58	49	57	57	57	57	57	53	60	54	58	58	61	60	63	65	64	59	63	58.
SPRINGFIELD 8 S	MAX							63	82			95	92	82	82	89	96			87	87	93	92			95	100	105	102	95			
	MIN							55	57			62	67	60	48	59			55	52	54	56	52	55			64	65	61	65			
STATE TURKEY EXP FARM	MAX						79	77	82	86	80	86	87		82			87	87										93		84	
	MIN	37					50	46	43	40	46	42	42		41			39	39										43		48	
STEAMBOAT SPRINGS	MAX	89	85	81	78	82	76	77	80	84	79	78	81	84	85	83	89	80	85	89	90	91	91	86	86	87	91	93	90	87	87	84	84.
	MIN	33	34	45	34	34	38	38	36	36	39	45	39	40	38	38	36	34	36	36	38	40	40	42	43	37	36	40	48	44	42	48	38.
STERLING	MAX	78	97	91	79	80	67	69	77	87	93	99	88	86	84	87	92	97	92	89	93	95	97	98	99	101	95	99	101	98	93	95	90.
	MIN	51	59	56	52	56	58	57	55	56	56	56	62	52	58	52	52	53	53	52	56	55	55	55	55	55	56	52	55	59	50	57	55.

See Reference Notes Following Station Index

DAILY TEMPERATURES

Station		Day Of Month 1	2	3	4	5	6	7	8	9	10	11	12	13	14	15	16	17	18	19	20	21	22	23	24	25	26	27	28	29	30	31	Average
STRATTON 3 NE	MAX	90	96	80	75	71	68	79	85	91	94	92	82	80	82	89	94	87	85	90	90	94	94	95	97	95	101	101	101	94	87	98	88.9
	MIN	52	61	54	56	57	55	57	56	58	58	57	60	54	51	55	58	57	54	55	55	58	51	56	56	58	58	55	62	56	51	51	55.9
SUGAR LOAF RESERVOIR	MAX	72	75	64	67	61	61	58	68	72	70	66	64	65	69	69	73	69	69	69	73	74	74	70	70	73	78	76	76	71	66	67	69.3
	MIN	42	41	40	32	42	41	41	37	34	39	44	37	36	39	37	36	37	35	36	36	40	37	40	42	39	40	40	41	42	40	42	38.9
TACONY 7 SE	MAX	93	102	81	78	79	68	69	82	89	92	87	76	78	83	86	90	85	80		85	89	89	90	90	93	99	102	99	90	90	97	87.0
	MIN	57	57	59	56	52	54	50	56	59	58	61	58	54	54	54	56	56	47		58	53	55	60	56	57	56	64		57	57		56.1
TAYLOR PARK	MAX	78	75	68	73	78	64	67	68	74	74	70	72	67	74	72	75	73	72	72	77	72	76	67	70	78	79	73	72	74	69	70	72.4
	MIN	37	36	48	37	42	42	44	38	38	42	48	40	40	39	38	37	36	36	38	38	38	38	39	40	37	40	41	40	44	45	46	40.1
TELLURIDE	MAX	84	85	78	81	73	73	72	77	83	70	76	81	82	79	80	85	80	80	80	81	83	85	80	82	85	85	84	83	82	75	70	79.8
	MIN	35	37	38	33	39	37	39	35	36	36	36	36	35	40	40	36	38	37	39	36	38	40	42	42	38	45	41	39	45	50	50	39.0
TRINIDAD	MAX	88	97	87	72	70	67	67	79	85	88	83	78	74	81	85	87	86	79	80	87	90	90	89	86	88	92	95	94	90	86	89	84.2
	MIN	67	61	60	57	58	53	54	58	56	58	56	59	56	58	54	51	56	51	52	53	58	55	59	58	59	60	61	64	63	58	63	57.6
TRINIDAD FAA AP	MAX	90	99	79	74	76	65	68	83	89	91	88	82	78	84	88	90	89	79	85	89	96	94	93	92	92	97	101	98	93	90	93	87.3
	MIN	57	65	57	56	54	53	53	54	57	59	55	54	52	53	56	55	56	54	52	56	60	58	60	58	54	65	63	65	64	57	65	57.3
TWO BUTTES 1 NW	MAX	91	102	86	75	80	71	65	83	93	96	98	84	80	84	88	95	95	81	87	89	95	96	97	97	97	98	103	100	96	91	99	90.1
	MIN	57	60	65	55	61	57	56	60	63	55	61	64	59	51	57	58	58	55	52	56	61	50	51	52	62	62	60	63	64	58	64	58.3
VALLECITO DAM	MAX	87	86	80	82	78	75	73	76	83	78	83	84	80	78	83	87	82	83	79	83	87	85	84	82	86	83	86	88	85	77	83	82.1
	MIN	44	46	51	41	48	45	45	43	42	47	46	48	45	43	44	44	45	49	43	43	43	45	48	50	48	53	48	50	53	53	53	46.6
WAGON WHEEL GAP 3 N	MAX	85	83	84	79	79	73	69	67	75	80	72	78	75	74	75	82	81	82	75	80	80	84	84	80	79	83	82	82			87	78.9
	MIN	30	31	42	31	40	37	45	35	31	36	46	40	37	32	35	34	33	32	33	33	34	35	37	25	37	38	39	37			42	35.8
WALDEN	MAX	83	85	76	73	72	68	70	73	78	79	72	74	75	78	75	78	78	76	82	87	83	84	79	82	85	87	84	81	80	81	78	78.6
	MIN	33	34	34	36	37	33	37	35	35	37	46	38	36	36	35	35	32	32	32	34	37	37	41	35	33	33	34	42	41	38	43	36.2
WALSENBURG POWER PLANT	MAX	97	97	91	75	73	68	68	83	87	89	82	80	75	83	80	87	85	79	83	85	90	91	90	86	90	95	96	95	92	89	93	85.6
	MIN	52	64	62	55	55	53	52	48	54	60	59	55	50	49	57	54	54	51	51	51	52	57	57	56	55	58	62	60	59	55	65	55.5
WATERDALE	MAX	92	94	73	79	66	78	82	85	93	94	86	81	83	84	90	93	89	88	89	93	92	94	92	94	92	98	95	94	89	90	93	88.2
	MIN	57	55	55	46	55	56	46	45	52	51	60	53	55	53	51	51	49	51	48	47	48	51	53	52	50	51	58	57	55	56	56	52.4
WESTCLIFFE	MAX	87	88	76	77	71	66	63	77	81	81	72	74	72	78	78	82	79	75	78	82	87	85	83	81	83	89	88	89	88	79	83	79.7
	MIN	45	41	52	44	44	45	48	41	44	46	47	44	42	40	39	37	37	37	34	35	36	37	43	39	37	40	40	42	44	42	46	41.5
WETMORE 2 S	MAX	93	95	85	74	65	68	63	81	87	85	80	81	74	81	84	88	84	80	83	89	91	92	89	85	90	95	98	95	91	88	93	84.7
	MIN	51	69	55	55	52	48	52	58	56	57	57	56	50	48	52	57	54	54	52	54	55	61	57	55	53	60	63	62	62	56	57	55.7
WOLF CREEK PASS 1 E	MAX	71	72	66	68	61	59	58	66	67	63	68	67	67	61	70	69	70	67	68	68	73	70	70	66	72	70	71	73	71	64	66	67.5
	MIN	42	34	43	38	40	39	40	39	38	42	40	42	39	38	39	40	40	38	38	39	42	41	36	35	53	49	44	44	45	42	44	40.7
WRAY 3 WNW	MAX	90	93	88	74	74	70	76	87	93	95	95	90	82	83	92	96	90	89	89	90	94	93	95	91	96	101	100	102	96	90	99	90.1
	MIN	58	62	58	54	56	58	58	59	61	61	56	63	55	54	56	57	55	53	53	58	61	55	58	62	55	62	54	62	62	49	59	57.5
YUMA	MAX	75	92	91	72	75	70	69	76	87	94	95	92	87	80	83	90	95	88	87	89	90	94	93	93	94	95	96	100	98	89	90	87.7
	MIN	54	62	58	52	57	57	56	57	58	62	60	62	54	54	54	56	55	54	56	57	57	57	56	55	56	57	56	64	64	50	50	56.7

DAILY SOIL TEMPERATURES

Depth in Soil ø		Day Of Month 1	2	3	4	5	6	7	8	9	10	11	12	13	14	15	16	17	18	19	20	21	22	23	24	25	26	27	28	29	30	31	Average
											FORT COLLINS																						
3 Inches	7:00 A.M.	71	71	71	64	66	64	64	62	64	61	71	67	67	68	67	68	69	69	69	70	71	71	71	71	84	70	72	73	71	72	73	68.5
	7:00 P.M.	84	79	73	74	68	71	72	76	78	79	78	76	80	78	81	81	79	84	85	86	81	82	81	79	84	86	84	82	86	83	83	79.8
6 Inches	7:00 A.M.	74	74	74	69	69	66	67	66	68	70	73	71	71	72	71	72	73	72	74	74	75	74	75	74	73	74	76	76	75	76	76	72.4
	7:00 P.M.	82	79	75	74	69	70	72	74	76	78	77	76	79	77	80	80	78	81	82	83	80	81	80	79	81	83	82	81	83	82	82	78.6
12 Inches	7:00 A.M.	74	74	73	70	70	67	67	67	69	70	72	71	71	72	71	72	73	72	74	74	75	74	75	75	74	74	76	76	75	76	76	72.5
	7:00 P.M.	75	74	72	71	69	68	68	69	70	71	72	72	72	72	72	73	73	74	75	75	75	75	75	74	75	75	76	76	76	76	76	73.1
24 Inches	7:00 A.M.	70	71	70	70	69	68	67	67	67	68	68	69	69	69	69	70	70	70	70	71	71	72	72	72	72	72	72	73	73	73	73	70.2
	7:00 P.M.	70	70	70	70	69	68	67	67	67	68	69	69	69	69	70	70	70	70	71	71	72	72	72	72	72	72	72	73	73	73	73	70.3
36 Inches	7:00 A.M.	65	65	65	65	65	65	65	64	64	64	64	65	65	65	65	66	66	66	66	66	67	67	67	67	68	68	68	68	68	68	69	66.0
	7:00 P.M.	65	65	65	65	65	65	65	64	64	64	65	65	65	65	66	66	66	66	66	67	67	67	67	68	88	68	68	68	68	69	69	68.2
72 Inches	7:00 A.M.	57	58	59	58	58	59	59	59	59	59	59	59	59	59	59	60	80	60	60	60	60	60	80	61	61	61	61	61	61	61	82	59.6
	7:00 P.M.	58	58	58	58	58	59	59	59	59	59	59	59	59	59	60	80	60	60	60	60	80	60	81	61	61	81	61	81	61	62	62	59.7

ø UNDER FORT COLLINS LOAM ON NONIRRIGATED PLOT WITH SPARSE VEGETATIVE COVER. DATA FROM MERCURIAL SOIL THERMOMETERS WITH WOOD HOUSING.

See Reference Notes Following Station Index

EVAPORATION AND WIND

Station		Day of month																															
		1	2	3	4	5	6	7	8	9	10	11	12	13	14	15	16	17	18	19	20	21	22	23	24	25	26	27	28	29	30	31	Total or Avg.
ALAMOSA WB AP	EVAP	.50	.47	.37	.35	.18	.26	.20	.26	.30	.36	.23	.34	.29	.37	.34	.35	.40	.32	.33	.33	.36	.43	.30	.32	.38	.36	.38	.43	.22	.32	.28	10.33
	WIND	93	56	83	25	105	77	67	39	39	56	37	56	45	85	27	37	23	31	25	28	17	23	36	35	19	10	13	6	25	36	32	1286
	MAX	83	83	83	79	81	84	86	79	84	83	82	83	80	81	82	85	82	80	84	84	86	85	82	80	83	87	88	86	87	83	85	83.2
	MIN	52	49	54	49	52	49	53	51	52	55	53	54	52	50	50	48	48	49	50	48	50	48	52	52	52	51	53	53	55	55	53	51.4
ARBOLES	EVAP	.44	.28	-	.87	.32	*	.09	.25	-	.05	.32	.37	-	.41	*	*	*	*	.80	.30	.39	.30	.35	.31	.37	.31	.43	.31	.18	.43	.19	8 8.05
	WIND	58	46	38	44	48	49	35	47	77	*	23	29	51	50	*	82	43	37	30	27	31	18	48	33	42	25	52	41	40	49	33	1226
	MAX	89	87	87	89	79	89	89	84	90	80	90	91	85	86	86	85	80	85	89	91	82	94	87	92	81	90	82	90	90	85	88	88.1
	MIN	47	49	56	69	52	51	55	54	57	45	56	55	55	54	52	50	51	59	54	52	52	52	53	59	56	58	54	55	58	81	60	54.6
BONNY DAM	EVAP	.30	.43	.55	.27	.16	-	-	.27	.50	.32	.49	.40	.28	.38	.55	.43	.42	.36	.40	.45	.52	.48	.42	.49	.45	.43	.52	.41	.54	.55	.48	813.08
	WIND	100	143	135	74	61	35	71	200	128	47	78	66	55	84	201	124	62	58	74	93	171	112	79	121	56	58	55	55	108	103	106	2815
	MAX	67	72	76	71	65	57	63	64	73	79	76	80	79	70	66	72	79	75	72	77	73	75	76	75	78	77	79	80	80	72	76	73.4
	MIN	38	44	46	40	42	40	43	44	46	45	47	48	46	41	42	42	43	45	42	44	53	45	46	47	53	47	46	47	50	45	43	44.8
CLIMAX 2 NW	EVAP	.30	.31	.14	.19	.14	.10	.07	.18	.19	.15	.16	.04	.09	.23	.21	.24	.24	.17	.19	.15	.25	.13	.11	.20	.20	.27	.28	.19	.17	.18	.03	5.50
	WIND	44	45	27	33	27	30	20	29	18	24	19	19	25	32	38	37	27	25	15	30	34	16	23	26	26	27	25	28	36	29	23	857
	MAX	75	73	72	64	70	66	63	69	74	69	68	67	66	69	70	70	68	74	72	75	75	67	73	71	75	78	78	77	75	73	70	71.2
	MIN	45	40	46	35	44	41	43	39	42	41	47	41	38	41	41	40	39	39	41	39	43	41	42	48	41	43	48	45	45	46	43	42.2
ESTES PARK	EVAP	.32	.30	.08	.28	.11	.10	.06	.22	.22	.19	.18	.22	.05	.22	.25	.25	.30	.26	.29	.36	.29	.20	.20	.25	.25	.20	.32	.17	.19	.33	.21	6.87
	WIND	47	44	57	47	43	35	30	44	29	32	55	42	35	36	46	46	66	50	34	33	42	44	47	57	39	34	39	42	17	-	-	8 1286
FORT COLLINS (a)	EVAP	.28	.28	.16	.21	.12	.08	.14	.15	.30	.19	.20	.16	.30	.24	.34	.33	.20	.34	.27	.37	.23	.23	.34	.24	.22	.34	.28	.24	.38	.27	.22	7.65
	WIND	34	35	37	36	28	40	31	27	25	31	33	39	46	32	33	24	27	34	35	33	26	24	35	38	44	24	25	25	43	25	32	1001
	MAX	86	82	73	79	69	74	77	88	82	86	81	82	83	82	82	85	80	84	84	85	84	83	82	78	84	85	85	84	82	82	83	81.8
	MIN	71	71	69	69	67	65	66	65	68	69	59	70	69	76	77	70	69	69	70	71	72	71	71	71	68	68	71	71	71	71	71	69.6
GRAND JUNCTION WB AP	EVAP	.78	.68	.50	.68	.57	.60	.41	.56	.39	.43	.47	.53	.75	.59	.71	.66	.58	.67	.70	.79	.76	.64	.75	.60	.53	.60	.61	.78	.46	.62	.42	18.82
	WIND	125	109	110	131	92	133	77	105	85	90	117	103	176	126	142	107	84	119	121	143	142	117	145	114	86	87	138	150	128	121	75	3598
	MAX	86	88	85	86	85	86	87	85	89	86	86	85	87	87	87	86	83	86	86	84	86	85	83	83	86	86	87	87	89	88	82	85.8
	MIN	54	55	60	54	58	56	58	57	56	62	57	57	58	58	58	57	56	57	58	57	58	58	60	61	58	58	61	62	62	63	64	58.3
GRAND LAKE 6 SSW	EVAP	.36	.29	.23	.22	.20	.19	.17	.24	.29	.30	.18	.30	.17	.30	.27	.24	.32	.19	.37	.28	.32	.23	.26	.21	.19	.32	.30	.12	.34	.25	.18	7.84
	WIND	94	104	75	98	89	116	78	106	60	85	98	107	72	104	94	81	84	66	83	67	102	101	112	79	75	76	85	74	102	97	89	2773
	MAX	76	67	69	70	70	73	67	73	80	77	73	74	73	73	75	73	71	80	80	83	78	75	76	71	72	79	73	67	76	73	81	74.1
	MIN	43	43	47	41	43	42	44	42	44	45	51	45	43	44	43	42	42	42	43	43	44	45	44	47	44	43	46	47	47	44	50	44.3
GREEN MTN DAM (b)	EVAP	.37	.23	.28	.22	.17	.17	.15	.18	.17	.23	.13	.23	.20	.27	.23	.26	.33	.23	.30	.21	.35	.28	.21	.20	.20	.29	.27	.18	.21	.25	.15	7.15
	WIND	39	35	52	28	30	25	20	25	17	18	20	35	25	32	29	25	31	19	28	23	18	32	23	33	19	20	21	23	28	33	28	835
JOHN MARTIN DAM	EVAP	.35	.47	.44	.21	.23	.37	.09	.08	.28	.36	.60	.11	.27	.27	.44	.35	.32	.43	.34	.41	.31	.34	.38	.39	.36	.54	.30	.32	.54	.31	.50	10.71
	WIND	87	130	42	53	100	22	45	83	20	45	82	78	50	80	21	82	27	30	27	36	35	82	35	10	100	20	25	40	85	40	87	1684
MONTROSE NO 1	EVAP	.42	.39	.37	.30	.30	.26	.30	.34	.31	.15	.24	.35	.33	.33	.34	.33	.35	.38	.33	.34	.40	.37	.30	.33	.35	.37	.39	.33	.31	.24	.33	10.18
	WIND	32	33	35	25	28	35	26	21	19	23	18	23	22	25	34	20	21	30	22	18	30	32	29	31	21	23	28	23	28	28	22	806
PUEBLO CITY RES	EVAP	.47	.32	.50	.20	.32	.23	.13	.17	*	.65	.37	.31	.39	.32	.31	.30	.28	.30	.40	.18	.35	.30	.45	.47	.30	.31	.32	.32	.40	.37	.27	10.02
	WIND	120	40	130	80	100	70	80	50	*	100	140	100	70	60	60	70	40	30	80	60	60	40	110	100	70	30	40	80	70	70	60	2210
	MAX	91	94	93	85	78	83	73	81	-	93	90	86	84	84	87	88	90	92	89	90	87	92	90	88	92	93	97	86	92	84	82	88.5
	MIN	62	60	62	63	60	57	57	59	-	61	59	61	58	58	57	58	60	62	58	58	57	59	62	60	58	61	60	64	62	58	61	58.8
ROGGEN 2 S	EVAP	.18	.30	.19	.16	.11	.03	.06	.14	.15	.15	.17	.08	.12	.18	.17	.17	.14	.20	.22	.19	.19	.17	.20	.22	.12	.21	.26	.24	.21	.16	.28	5.37
	WIND	32	42	59	55	43	28	35	14	13	20	38	45	23	35	29	21	22	21	15	17	17	20	18	27	27	18	31	34	29	44	25	897
	MAX	108	104	104	102	89	94	96	106	110	109	96	102	102	106	106	110	106	103	110	108	106	106	108	106	104	108	88	104	102	106	111	104.1
	MIN	44	52	56	38	42	40	42	38	46	48	44	44	44	42	44	44	42	41	40	44	46	48	48	48	42	46	46	46	45	44	47	44.5
SPRINGFIELD 7 WSW	EVAP	.30	.66	.51	.28	.30	.15	.04	.26	.34	.55	.69	.33	.46	.38	.32	.52	.43	.54	.39	.44	.47	.43	.54	.41	.44	.63	.57	.58	.70	.53	.63	13.82
	WIND	168	186	191	117	158	100	98	169	187	107	148	166	171	102	157	141	93	174	82	101	147	104	91	88	87	100	119	96	171	102	187	4118
	MAX	86	92	89	76	82	72	67	74	92	91	92	87	84	83	86	89	87	82	87	85	80	90	90	87	88	91	94	92	87	89	86	86.0
	MIN	60	60	62	61	61	60	56	60	55	61	76	61	61	55	55	57	59	58	56	56	60	61	62	57	62	61	61	64	65	60	61	60.1
SUGAR LOAF RES	EVAP	.18	.30	.13	.18	.14	.02	.07	.17	.32	.14	.11	.17	.17	.19	.24	.25	.15	.24	.20	.16	.07	.27	.08	.17	.21	.20	.27	.05	.08	.27	.10	5.81
	WIND	16	20	17	23	31	31	17	14	5	18	12	26	28	33	42	44	20	35	18	20	42	34	13	18	26	16	26	19	12	30	11	718
VALLECITO DAM	EVAP	.28	.29	.21	.20	.19	.16	.18	.16	.21	.15	.23	.27	.20	.16	.18	.24	.22	.21	.23	.21	.33	.19	.20	.28	.19	.21	.13	.20	.16	.08	.21	6.37
	WIND	16	29	12	15	13	15	11	11	13	21	15	12	12	1	15	14	14	11	16	27	10	3	17	6	6	*	16	10	7	7	20	385
WAGON WHEEL GAP 3 N	EVAP	.34	.41	.36	.24	.41	.11	.16	.13	.23	.26	.14	.27	.24	.30	.24	.41	.34	.28	.34	.23	.24	.34	.24	.14	.27	.38	.24	.30	*	*	.84	8.25
	WIND	52	72	68	47	64	40	46	36	46	31	43	42	38	62	45	62	56	52	44	42	36	50	38	33	52	44	43	43	*	*	109	1438

MAXIMUM AND MINIMUM IN ABOVE TABLE REFER TO EXTREMES OF TEMPERATURE OF WATER IN PAN AS RECORDED DURING THE 24 HOURS ENDING AT TIME OF OBSERVATION.
(a) EVAPORATION MEASURED IN SUNKEN PAN 3 FEET BY 3 FEET.
(b) PAN AND ANEMOMETER INSTALLED IN JUNE 1948 ARE MOUNTED ON 2-FOOT BY 4-FOOT WOOD PLATFORM OVER A CONCRETE AND STONE BASE, 20 INCHES HIGH. DURING WINTER WHEN PAN IS NOT IN OPERATION, WIND OBSERVATIONS ARE FROM ANEMOMETER APPROXIMATELY 10 FEET ABOVE BARE GROUND.

See reference notes following Station Index.

TOTAL PRECIPITATION

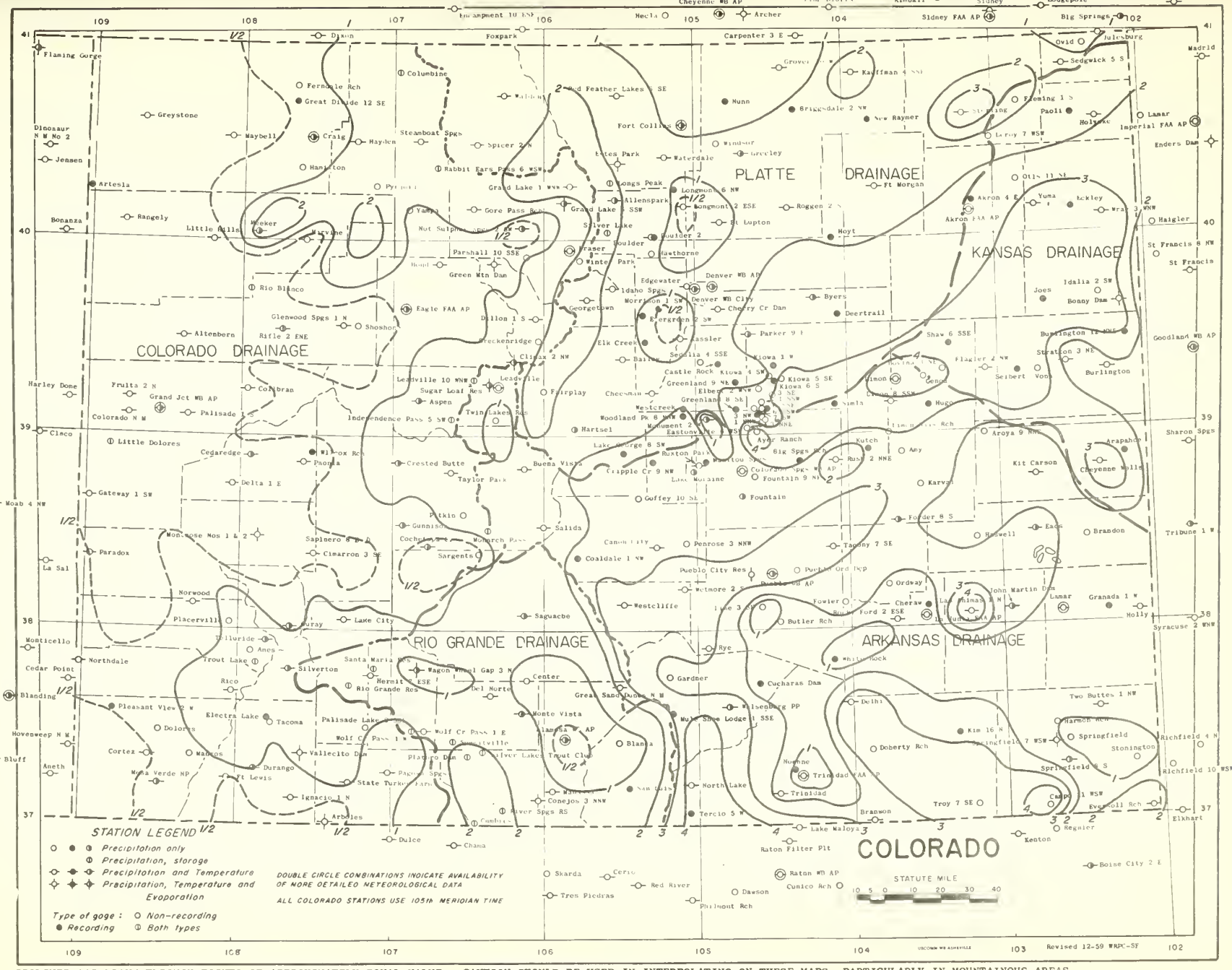

ISOLINES ARE DRAWN THROUGH POINTS OF APPROXIMATELY EQUAL VALUE. CAUTION SHOULD BE USED IN INTERPOLATING ON THESE MAPS, PARTICULARLY IN MOUNTAINOUS AREAS.

AVERAGE TEMPERATURE

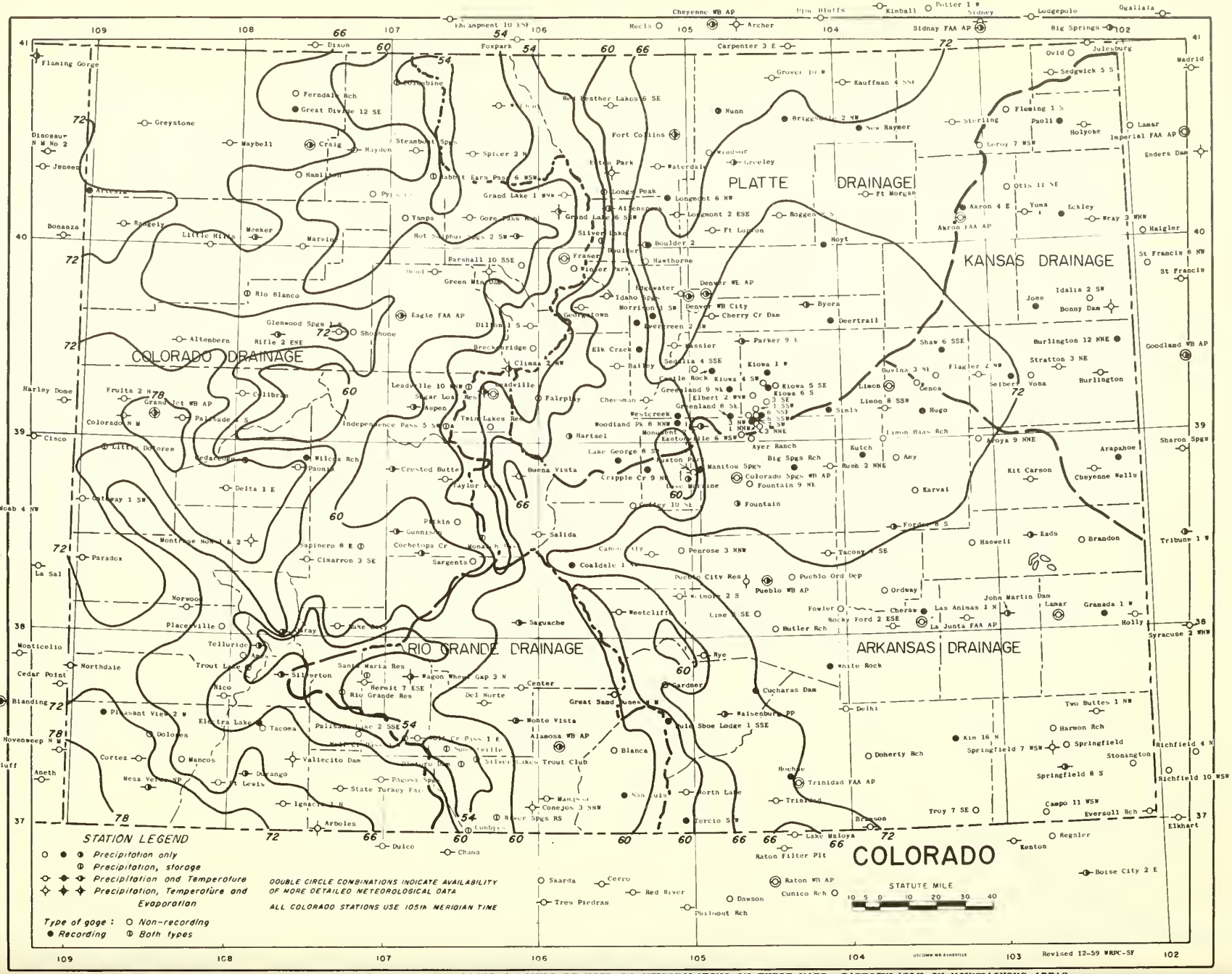

ISOLINES ARE DRAWN THROUGH POINTS OF APPROXIMATELY EQUAL VALUE. CAUTION SHOULD BE USED IN INTERPOLATING ON THESE MAPS, PARTICULARLY IN MOUNTAINOUS AREAS.

STATION INDEX

STATION	INDEX NO.	COUNTY	DRAINAGE ‡	LATITUDE	LONGITUDE	ELEVATION	OBSERVATION TIME AND TABLES: TEMP.	PRECIP.	EVAP.	SPECIAL (SEE NOTES)	OBSERVER
AKRON 4 E	0109	WASHINGTON	3	40 09	103 09	4538				C	ORY LANO FIELD STA
AKRON FAA AIRPORT	0114	WASHINGTON	3	40 07	103 10	4582	MID	MID		H	FEO AVIATION AGENCY
ALAMOSA WB AIRPORT	0130	ALAMOSA	5	37 27	105 52	7536	MID	MID	5PC	HJ	U S WEATHER BUREAU
ALLENSPARK	0183	BOULDER	4	40 12	105 32	8500	5P	5P		C	CHARLES JENSEN
ALTENBERN	0214	GARFIELD	2	39 30	108 23	5690	5P	5P		H	ORVILLE C ALTENBERN
AMES	0228	SAN MIGUEL	2	37 54	107 55	8701		5P			WEST COLO POWER CO
AMY	0242	LINCOLN	1	38 54	103 39	5420		6P			BEN M MARSHALL
ARAPAHOE	0304	CNEYENNE	3	38 51	102 11	4013				C	JOSEPH H PFOST
ARBOLES	0307	ARCHULETA	1	37 01	107 25	6175	5P	5P	5P		NRS BETTY M SEIBEL
AROYA 9 NNE	0343	CHEYENNE	1	38 59	103 06	4900		7P			CLARK WRIGHT
ARTESIA	0354	MOFFAT	2	40 15	109 00	5896				C	CLETIS E SIMS
ASPEN	0370	PITKIN	2	39 11	106 50	7913	6P	6P		C H	RICHARD CAR-SKAOEN
AYER RANCH	0437	EL PASO	1	39 01	104 36	7232		8A			RALPH J AYER
BAILEY	0454	PARK	4	39 24	105 29	7733	5P	5P			U S FOREST SERVICE
BIG SPRINGS RANCH	0712	EL PASO	1	38 52	104 19	6035				C	ARTHUR H NUTT
BLANCA	0776	COSTILLA	5	37 26	105 31	7749	5P	5P			LINDEL J HUDSON
BONO	0810	EAGLE	2	39 53	106 42	6700	4P	4P		H	AGENT O+R G W RY
BONNY DAM	0834	YUMA	3	39 38	102 11	3647	7A	7A	7A		U S BUR RECLAMATION
BOULDER 2	0843	BOULDER	4	40 01	105 16	5400				C	TNOMAS L PLATT
*BOULDER	0848	BOULDER	4	40 01	105 17	5444	6P	6P		H	CITY OF BOULDER
BRANDON	0895	KIOWA	1	38 27	102 27	3925		8A			MRS ELSIE E WHITE
BRANSON	0898	LAS ANIMAS	1	37 01	103 53	6292	5P	5P			CHARLES S MITCHELL
BRECKENRIDGE	0909	SUMMIT	2	39 29	106 02	9579		5P			MISS HELEN E RICH
BRIGGSDALE 2 NW	0945	WELD	4	40 39	104 20	4875				C	U S FOREST SERVICE
BUENA VISTA	1071	CHAFFEE	1	38 51	106 08	7954	4P	4P			LLOYO R SWEDHIN
BURLINGTON	1121	KIT CARSON	3	39 18	102 16	4171	5P	5P		H	RALPH C BINARO
BURLINGTON 12 NNE	1126	KIT CARSON	3	39 28	102 09	4230				C	SHIRLEY M JAMES
BUTLER RANCH	1157	PUEBLO	1	38 02	104 28	4850		5P			MRS WINIFRED ORR
BYERS	1179	ARAPAHOE	4	39 42	104 13	5202	6P	6P		C H	W L BEST
CAMPO II WSW	1268	BACA	1	37 03	102 45	4329		6P			JESS L PERKINS
CANON CITY	1294	FREMONT	1	38 26	105 16	5343	4P	7A		H	WAROEN PENITENTIARY
CASCAOE	1384	SAN JUAN	2	37 40	107 48	8853		VAR			S WEST COLO POWER CO
CASTLE ROCK	1401	DOUGLAS	4	39 22	104 52	6250				C	US SOIL CON SERVICE
CEDAREDGE	1440	DELTA	2	38 54	107 56	6175	5P	5P		C H	U S FOREST SERVICE
CENTER	1458	SAGUACHE	5	37 45	106 07	7668	8P	8P			WILLIAM B SUTLEY
CHEESMAN	1528	JEFFERSON	4	39 13	105 17	6875	5P	5P		H	BOARO OF WATER COMM
CHERAW	1539	OTERO	1	38 06	103 30	4072				C	SIMON B SCHULTZ
CHERRY CREEK OAM	1547	ARAPAHOE	4	39 39	104 51	5649	4P	4P			CORPS OF ENGINEERS
CHEYENNE WELLS	1564	CHEYENNE	3	38 49	102 21	4250	4P	4P			CITY WATER OEPT
CIMARRON 3 SE	1609	MONTROSE	2	38 24	107 31	7096	6P	6P			CARL E MC MILLEN
CLIMAX 2 NW	1660	EAGLE	2	39 23	106 12	11300	4P	4P	4PC		HIGH ALTITUOE OBS
COALOALE 1 NW	1693	FREMONT	1	38 23	105 47	6525			C		R L BANTA
COCHETOPA CREEK	1713	GUNNISON	2	38 26	106 46	8000	8A	8A	C	H	HAROLO F KREUGER
COLLBRAN	1741	MESA	2	39 14	107 58	6137	5P	5P		H	TEO A SMITH
COLORADO NAT MON	1772	MESA	2	39 06	108 44	5790	5P	5P			SUPT COLO NAT MON
COLORADO SPRINGS WB AP	1778	EL PASO	1	38 49	104 42	6173	MID	MID		HJ	U S WEATHER BUREAU
COLUMBINE	1792	ROUTT	2	40 51	106 58	8699		VAR			S U S WEATHER BUREAU
CONEJOS 3 NNW	1816	CONEJOS	5	37 08	106 02	7900	5P	5P	5P		CLOSED 2/29/60
CORTEZ	1886	MONTEZUMA	2	37 21	108 34	6177	5P	5P		H	MONTEZUMA VAL IRRIG
CRAIG	1928	MOFFAT	2	40 31	107 33	6247	11P	11P		C	GLENN F JORDAN
CRESTED BUTTE	1959	GUNNISON	2	38 52	106 58	8855	5P	5P		C H	NRS MARY A YELEMICK
CRIPPLE CREEK 9 NW	1978	TELLER	1	38 52	105 17	8500				C	WILLIAM W SNARE
CUCHARAS OAM	2040	HUERFANO	1	37 44	104 36	5995				C	ARCH CRISP
CUMBRES	2048	CONEJOS	5	37 01	106 27	10018		VAR			JOE RAEL
OEER TRAIL	2162	ARAPAHOE	4	39 37	104 03	5183				C	EVERETT L DAVIS
OELHI	2178	LAS ANIMAS	1	37 38	104 01	5090	5P	5P			CHARLES F SHAFFER
OEL NORTE	2184	RIO GRANDE	5	37 40	106 21	7884	6P	6P			LYMN K WOODS
OELTA 1 E	2192	OELTA	2	38 45	108 03	5125	6P	6P			W O PRESTON
OENVER WB AIRPORT	2220	OENVER	4	39 46	104 53	5292	MID	MID		C HJ	U S WEATHER BUREAU
*OENVER WB CITY	2225	OENVER	4	39 45	105 00	5221	MID	MID		C	U S WEATHER BUREAU
OILLON 1 S	2281	SUMMIT	2	39 36	106 03	8900	6P	6P		H	RAYMONO O WAILES
OOHERTY RANCH	2312	LAS ANIMAS	1	37 23	103 53	5130		5P			MRS M A CROWOER
OOLORES	2326	MONTEZUMA	2	37 28	108 30	6936		9A			LLOYO C PYLE
OURANGO	2432	LA PLATA	2	37 17	107 53	6550	6P	6P		C H	MALCOLM R OAYTON
EADS	2446	KIOWA	3	38 29	103 47	4258	5P	5P		C	WILLARD A ROBERTS
EAGLE FAA AIRPORT	2454	EAGLE	2	39 39	106 55	6497	MID	MID		C H	FEO AVIATION AGENCY
EASTONVILLE 1 NNW	2494	EL PASO	4	39 05	104 34	7250		6A			CARL R GUY
EASTONVILLE 2 NNE	2496	EL PASO	4	39 05	104 33	7270		8A			HUGH T KELLY
EASTONVILLE 3 NW	2497	EL PASO	4	39 06	104 36	7000					RALPH H EVANS
EASTONVILLE 6 WSW	2501	EL PASO	4	39 02	104 40	7600		10A			OARWIN D WOOLLEY
ECKLEY	2535	YUMA	3	40 07	102 29	3900				C	MRS ROBERTA M MAY
EDGEWATER	2557	JEFFERSON	4	39 46	105 03	5450	5P	5P			J C M SANATORIUM
ELBERT 2 WNW	2595	ELBERT	4	39 14	104 35	7025		5P			FRANK R KELLY
ELBERT 3 SE	2597	ELBERT	4	39 12	104 30	6750		9A			EARL RAMEY
ELBERT 4 SSW	2598	ELBERT	4	39 10	104 34	7220		8A			HUGH MUMOY
ELBERT 6 SSE	2600	ELBERT	4	39 08	104 32	7210					LELAND P CLKJER
ELBERT 6 SSW	2601	ELBERT	4	39 08	104 34	7200		8A			MR PEARL WILLS
ELBERT 8 SW	2803	ELBERT	4	39 07	104 37	7240		5P			C M COLE
ELECTRA LAKE	2624	LA PLATA	2	37 33	107 48	8398		MID			WESTERN COLO POWER CO
ELK CREEK	2633	JEFFERSON	4	39 29	105 22	8440				C	SAMUEL J MARGIS
ESTES PARK	2759	LARIMER	4	40 23	105 31	7525	4P	4P	4P	H	U S BUR RECLAMATION
EVERGREEN 2 SW	2795	JEFFERSON	4	39 37	105 21	7300					RAY S FLEMING
EVERSOLL RANCH	2805	BACA	1	37 02	102 05	3576	6P	6P		H	J C EVERSOLL
FAIRPLAY	2814	PARK	4	39 14	106 00	10000		5P			U S FOREST SERVICE
FERNDALE RANCH	2880	MOFFAT	2	40 47	107 39	7000	PUBLICATION DISCONTINUED 5/1/60				
FLAGLER 2 NW	2932	KIT CARSON	3	39 19	103 05	4975	5P	7A			A E GAINES JR
FLEMING 1 S	2944	LOGAN	3	40 40	102 50	4250		6P			JOHN G MORISON
FORDER 8 S	2997	LINCOLN	1	38 33	103 41	4739	6P	6P		C	MELVIN B SAVAGE
FORT COLLINS	3005	LARIMER	4	40 35	105 05	5004	7P	7P	7PCGH		COLORADO STATE UNIV
FORT LEWIS	3016	LA PLATA	2	37 14	108 03	7595	5P	5P			SAN JUAN BASIN EXP STA
FORT LUPTON	3027	WELO	4	40 05	104 50	4908	5P	5P			COLO CEMIRAL PWR CO
FORT MORGAN	3038	MORGAN	4	40 15	103 48	4321	8A	8A		H	GT WEST SUGAR CO
FOUNTAIN	3063	EL PASO	1	38 40	104 42	5546		7A		C	ARCHIE E ORCUTT
FOWLER	3079	OTERO	1	38 08	104 02	4338		7A			US SOIL CON SERVICE
FRASER	3113	GRAMO	2	39 57	105 50	8560	6P	6P		H	RONALO R TUCKER
FRUITA 2 N	3146	MESA	2	39 11	108 44	4518	6P	6P			S STEELE BURGIN
GARDNER	3222	HUERFANO	1	37 44	105 11	6970		6P			FREO G WALLINGER
GATEWAY 1 SW	3246	MESA	2	38 40	108 59	4562	5P	5P			MRS M S HUBBARO
GENOA	3258	LINCOLN	3	39 17	103 30	5599		6P			A O MILEY
GEORGETOWN	3261	CLEAR CREEK	4	39 42	105 43	8570	5P	5P			PUBLIC SERVICE CO
GLENWOOO SPRINGS 1 N	3359	GARFIELD	2	39 34	107 20	5823	5P	5P		H	RADIO STATION KGLN
GORE PASS RANCH	3423	GRAND	2	40 09	106 28	7602	5P	5P			MRS J M HOHNHOLZ
GRANADA 1 W	3477	PROWERS	1	38 04	102 19	3500				C	GUNNISON BROS
GRAND JUNCTION WB AP	3488	MESA	2	39 07	108 32	4849	MID	MID	5PC	HJ	U S WEATHER BUREAU
GRAND LAKE 1 WNW	3496	GRAND	2	40 16	105 50	8576	3P	3P		H	US NAT PARK SERVICE
GRAND LAKE 6 SSW	3500	GRAND	2	40 11	105 52	8288	5P	5P	5PC		U S BUR RECLAMATION
GREAT OLIVIOE 12 SE	3539	MOFFAT	2	40 40	107 39	6912		6A			FRANK A BOCHMANN
GREAT SANO DUNES NM	3541	ALAMOSA	5	37 43	105 31	8120	5P	5P		H	GREAT SAND DUNES NM
GREELEY	3546	WELO	4	40 26	104 41	4648	8A	8A		C	GT WEST SUGAR CO
GREENLAND 8 SE	3579	EL PASO	4	39 08	104 44	7350				C	FRAMK A ROGERS
GREENLAND 9 NE	3584	DOUGLAS	4	39 16	104 44	6725				C	KELSEY POTTENGER JR
GREEN MOUNTAIN DAM	3592	SUMMIT	2	39 53	106 20	7740	4P	4P	4P		U S BUR RECLAMATION
GREYSTONE	3609	MOFFAT	2	40 37	108 40	6800	5P	5P		H	MRS ANN M DUCEY
GROVER 10 W	3645	WELO	4	40 52	104 25	5076	6P	6P		H	MRS ANNA C STINSON
GUFFEY 10 SE	3656	FREMONT	1	38 41	105 23	8200	4P	4P			MRS CLARA G NASH
GUNNISON	3662	GUNNISON	2	38 33	106 56	7694	6P	6P		C	OWEN S WHIPP
HAMILTON	3738	MOFFAT	2	40 22	107 37	6230		6A		H	MRS ETHEL M JORDAN
HARTSEL	3811	PARK	4	39 02	105 48	8866		4P		C H	MRS BESSIE C HANLIN
HASWELL	3828	KIOWA	1	38 27	103 10	4535		6P			ARTHUR F BAILOR
HAWIHORNE	3850	BOULDER	4	39 56	105 17	5923		6P			MRS LAURA E CHESEBRO
HAYDEN	3867	ROUTT	2	40 30	107 15	6337	6P	6P			A RAY GOREE
HERMIT 7 ESE	3951	MINERAL	5	37 46	107 08	9001	7P	7P			MRS MABEL WRIGHT
HOEHNE	4047	LAS ANIMAS	1	37 17	104 23	5720				C	EUGENE S PHILPOTT
HOLLY	4076	PROWERS	1	38 03	102 07	3193	6A	6A			W R DAVIS
HOLYOKE	4082	PHILLIPS	3	40 35	102 18	3746	6P	6P		H	F B FLANAGAN
HOT SULPHUR SPRS 2 SW	4129	GRAND	2	40 03	106 09	7800	6P	6P		C	COLO GAME + FISH OEP
HOYT	4155	MORGAN	4	40 00	104 05	4995				C	MRS BERTHA W MEYER
HUGO	4172	LINCOLN	3	39 08	103 28	5034				C	BARBARA L MATTIX
IOAHO SPRINGS	4234	CLEAR CREEK	4	39 45	105 33	7569	5P	5P		H	U S FOREST SERVICE
IDALIA 2 SW	4242	YUMA	3	39 41	102 19	3975		8A			HARVEY W BRENNER
IGNACIO 1 N	4250	LA PLATA	2	37 08	107 38	6424	5P	5P			CONSOL UTE AGENCY
INOEPENOENCE PASS 5 SW	4270	PITKIN	2	39 05	106 37	10550		VAR			TWIN LAKES R + C CO
JOES	4380	YUMA	3	39 39	102 41	4200				C	MRS RUTH E SNYOER
JOHN MARTIN DAM	4388	BENT	1	38 05	102 57	3814	4P	4P	4PC	H	CORPS OF ENGINEERS
JULESBURG	4413	SEDGWICK	3	41 00	102 15	3469	5P	5P			MUNICIPAL PWR PLANT
KARVAL	4444	LINCOLN	1	38 44	103 32	5130		7A			EMANUEL S INNESS
KASSLER	4452	JEFFERSON	4	39 30	105 06	5495	SS	SS			OENVER WATER COM
KAUFFMAN 4 SSE	4460	WELO	4	40 50	103 56	5250	SS	SS			MISS THYRA M NELSON
KIM 15 NNE	4538	LAS ANIMAS	1	37 27	103 19	5240				C	ROBERT L PLATT
KIOWA 1 W	4581	ELBERT	4	39 21	104 29	6350				C	US SOIL CON SERVICE
KIOWA 5 SE	4584	ELBERT	4	39 17	104 26	6350		6P			CLARENCE WHEELER
KIOWA 4 SW	4585	ELBERT	4	39 18	104 31	6550		6P			MERLE E HENRY
KIOWA 6 S	4587	ELBERT	4	39 16	104 29	6600				C	WELDA S RAISBECK
KIT CARSON	4603	CHEYENNE	1	38 46	102 47	4284	6P	6P		H	JOSEPH J ZIMMERMAN
KUTCH	4684	ELBERT	1	38 55	103 52	5650				C	CLOSED 5/25/60
LA JUNTA FAA AIRPORT	4720	OTERO	1	38 03	103 31	4188	MID	MID			FEO AVIATION AGENCY
LAKE CITY	4734	HINSDALE	2	38 03	107 19	8890	5P	5P			MRS EMNA L LISKA
LAKE GEORGE 8 SW	4748	PARK	4	38 55	105 39	8500				C	CHARLES J OAVIS
LAKE MORAIME	4750	EL PASO	1	38 49	105 01	10265		MID		C	COLO SPGS WTR WORKS
LAMAR	4770	PROWERS	1	38 04	102 37	3635	MID	MID			CHAS E MC PHERSON JR
LAS ANIMAS 1 N	4834	BENT	1	38 04	103 13	3892	5P	5P		H	AM CRYS SUGAR CO
LEAOVILLE	4884	LAKE	1	39 15	106 18	10177	11P	11P			FRED H VAN PELT
LEAOVILLE 10 WNW	4886	LAKE	1	39 17	106 28	11000		VAR			SAMUEL C JONES
LEROY 7 WSW	4945	LOGAN	3	40 29	103 01	4390		6P			ALBERT LINOSTROM
LIME 3 SE	5001	PUEBLO	1	38 07	104 35	4900		8A			NRS MARY WYATT
LIMOM 8 SSW	5015	LINCOLN	1	39 09	103 43	5526	6P	6P		H	FREO H GROVE
LINON	5017	LINCOLN	1	39 16	103 41	5360	MID	MID			MRS DOROTHY A BELL
LITTLE OOLORES	5040	MESA	2	38 56	108 51	6700		VAR			FRANK A SHUGER
LITTLE HILLS	5048	RIO BLANCO	2	40 00	108 12	6148	6P	6P			COLO GANE + FISH DEP
LONGMONT 2 ESE	5116	BOULDER	4	40 10	105 04	4950	8A	8A			GT WEST SUGAR CO
LONGNONT 6 NW	5121	BOULDER	4	40 15	105 09	5145				C	JOHN L NELSON
LONGS PEAK	5141	LARIMER	4	40 17	105 34	9000		VAR			U S WEATHER BUREAU
NANASSA	5322	CONEJOS	5	37 11	105 57	7700	5P	5P		H	JAMES O CHAPMAN
NANCOS	5327	MONTEZUMA	2	37 21	108 17	7035		9A			MRS ESTHER M BELL
MANITOU SPRINGS	5352	EL PASO	1	38 52	104 56	6606				C	HARRY KLIEWER
MARVINE	5408	RIO BLANCO	2	40 00	107 35	7200	6P	6P			GUY M STEALEY
MAYBELL	5446	MOFFAT	2	40 31	108 05	5920	6P	6P		H	JOHN P WIESE
MEEKER	5484	RIO BLANCO	2	40 02	107 54	6242	5S	5S		C H	RICHARD G LYTTLE JR
MESA VERDE NAT PARK	5531	MONTEZUMA	2	37 12	108 29	7070	5P	5P		C	PARK SUPERINTENDENT
MONARCH PASS	5695	CHAFFEE	1	38 30	106 20	11342		VAR			EARL J MILLIGAN
MONTE VISTA	5706	RIO GRANDE	5	37 35	106 09	7665	5P	5P		C	U S BUR RECLAMATION
MONTROSE NO 1	5717	MONTROSE	2	38 29	107 53	5830		5P		5P	COLO WATER CON BOARD
MONTROSE NO 2	5723	MONTROSE	2	38 29	107 53	5830	7A	7A		H	UNCOMPAHGRE V W U A
MONUMENT 2 WSW	5730	EL PASO	1	39 05	104 55	7400	5P	5P		C	U S FOREST SERVICE
MORRISON 1 SW	5752	JEFFERSON	4	39 39	105 14	6000				C	RAYMOND T BUCKLES
MULE SHOE LODGE 1 SSE	5819	HUERFANO	1	37 35	105 10	8800				C	JOHN A ZEMBER
MEW RAYNER	5922	WELO	4	40 36	103 51	4783				C	RACHEL E BARKER
NORTHOALE	5970	OOLORES	2	37 49	109 01	6693	5P	5P		H	MRS I F SHUTT
NORTH LAKE	5990	LAS ANIMAS	1	37 13	105 03	8800	6P	6P			GLEN C COEN
NORWOOO	6012	SAN MIGUEL	2	38 08	108 17	7017	6P	6P		H	EO JOSEPH
NUNN	6023	WELO	4	40 42	104 47	5185				C	LLOYO A GIFFIN
OROWAY	6131	CROWLEY	1	38 13	103 45	4300		8A			TWIN LAKES R + C CO
OTIS 11 NE	6192	WASHINGTON	3	40 16	102 51	4263		7P			E E LINDGREN
OURAY	6203	OURAY	2	38 01	107 41	7720	5P	5P		C H	IVAN A AMBROSIER
PAGOSA SPRINGS	6258	ARCHULETA	2	37 16	107 01	7238	5P	5P			GLEN E EDMONOS
PALISAOE 1 S	6266	MESA	2	39 06	108 21	4740	5P	5P			PUBLIC SERVICE CO
PALISAOE LAKE 2 SSE	6271	HINSDALE	2	37 30	107 10	7721		5P			JOHN W TAYLOR
PAOLI	6299	PHILLIPS	3	40 36	102 28	3800				C	OSCAR W LOHN
PAONIA	6306	OELTA	2	38 52	107 35	5685	5P	5P			TEO S CRAWFORO
PARAOOA	6315	MONTROSE	2	38 22	108 58	5309	7P	7P		H	CHALNER N GARBER
PARKER 9 E	6326	ELBERT	4	39 31	104 39	6300	5P	5P		C N	LOUIS D RUGGLES
PARSHALL 10 SSE	6342	GRAMO	2	39 55	106 07	8270		3P			JONAS A RUSSELL
PENROSE 3 NNW	6410	FREMONT	1	38 27	105 04	5501		8A			BEAVER PARK CO
PITKIN	6513	GUNNISON	2	38 36	106 32	9200		6P			ROBERT A RAY
PLACERVILLE	6524	SAN MIGUEL	2	38 22	108 53	7322		4P			MRS MARY J MC CLUER
PLATORO OAM I W	6560	CONEJOS	5	37 21	106 32	9887		VAR		S	U S BUR RECLAMATION
PLEASANT VIEW 2 W	6591	MONTEZUMA	2	37 35	108 48	6860				C	OON W CLEVER
PUEBLO WB AIRPORT	6740	PUEBLO	1	38 17	104 31	4639	MID	MID		C HJ	U S WEATHER BUREAU
PUEBLO CITY RESERVOIR	6743	PUEBLO	1	38 17	104 37	5319	5P	5P		C	COL WTR CONT BOARD
PUEBLO OROMANCE OEPOT	6763	PUEBLO	1	38 18	104 21	4680		4P			MRS OPAL J WATERS
PYRAMID	6797	ROUTT	2	40 16	107 07	8000		VAR			RALPH B WINTER
RABBIT EARS PASS 6 WSW	6811	ROUTT	2	40 22	106 40	9340		VAR		S	U S WEATHER BUREAU
RANGELY	6832	RIO BLANCO	2	40 05	108 47	5216	7P	7P			TOWN OF RANGELY
RED FEATHER LAKES 6 SE	6930	LARIMER	4	40 44	105 31	7600	5P	5P			MRS B N MC CARTHY
RICO	7017	OOLORES	2	37 41	108 02	8842	6P	6P			CHARLES M ENGEL
RIFLE 2 ENE	7031	GARFIELD	2	39 33	107 44	5319	5P	5P		C	MRS L M THOMPSON
RIO BLANCO	7045	RIO BLANCO	2	39 45	107 57	7200		VAR		S	U S WEATHER BUREAU
RIO GRANOE RESERVOIR	7050	HINSDALE	5	37 43	107 16	9495		VAR		S	SETH E TANKERSLEY
RIVER SPRINGS RS	7094	CONEJOS	5	37 05	106 16	8562		VAR		S	U S FOREST SERVICE
ROCKY FORO 2 ESE	7167	OTERO	1	38 02	103 42	4178	5P	5P			COLO EXP STATION
ROGGEN 2 S	7187	WELO	4	40 09	104 23	4735	5P	5P	5P		WILLIAM C GIBSON
RUSH 2 NNE	7287	EL PASO	1	38 39	104 05	6006	6P	MID			ROBERT B BAKER
RUTON PARK	7309	EL PASO	1	38 51	104 59	9050	6P	6P		H	COLO SPGS WTR WORKS
RYE	7315	PUEBLO	1	37 55	104 56	6790	5P	5P		H	JAMES MC FARLAMO
SAGUACHE	7337	SAGUACHE	5	38 05	106 09	7697	5P	5P		C H	CLARENCE R ICKES
SALIDA	7370	CHAFFEE	1	38 32	106 00	7050	5P	5P		H	CHAMBER OF COMMERCE
SAM LUIS	7428	COSTILLA	5	37 12	105 27	7965				C	MACLOVIO F GALLEGOS
SANTA MARIA RESERVOIR	7450	MINERAL	5	37 48	107 07	9706		VAR		S	GLEN A WHEELER
SAPINERO 8 E	7455	GUNNISON	2	38 28	107 10	7800		VAR		S	U S WEATHER BUREAU
SARGENTS	7460	SAGUACHE	2	38 24	106 26	8465		6P			BERNARO IRBY
SEDALIA 4 SSE	7510	DOUGLAS	4	39 23	104 58	6100		6P			CARROLL HIER
SEDGWICK 5 S	7519	SEDGWICK	4	40 51	102 31	3990	5P	5P		H	LAYTON O MUNSON
SEIBERT	7539	KIT CARSON	3	39 18	102 52	4703				C	FOSHA S GORTON JR
SHAW 6 SSE	7557	LINCOLN	3	39 27	103 19	5157				C	CHARLES E SCHOONOVER
SHOSHONE	7618	GARFIELD	2	39 34	107 14	5923		6P			PUBLIC SERVICE CO
SILVER LAKE	7648	BOULDER	4	40 02	105 35	10200		VAR			CITY OF BOULDER
SILVER LAKES TROUT CLUB	7650	CONEJOS	5	37 23	106 24	9300		VAR		S	L IROUT CLUB
SILVERTON	7656	SAN JUAN	2	37 48	107 40	9322	5P	5P		C H	ROBERT K WYMAN
SIMLA	7664	ELBERT	1	39 09	104 05	6020				C	US SOIL CON SERVICE
SPICER	7848	JACKSON	4	40 27	106 28	8379	5P	5P		H	MRS M A MC NAMARA
SPRINGFIELO	7862	BACA	1	37 24	102 36	4395		7A			HERBERT O MANN
SPRINGFIELO 7 WSW	7866	BACA	1	37 23	102 42	4575	5P	5P			SE COLO BRCH EAP STA
SPRINGFIELO R S	7867	BACA	1	37 12	102 37	4500	5P	5P		C H	U S FOREST SERVICE
STATE TURKEY EXP FARM	7928	ARCHULETA	2	37 13	107 16	6662	6P	6P			MRS NADINE FORO
STEAMBOAT SPRINGS	7936	ROUTT	2	40 30	106 50	6770	6P	6P		H	R WAYNE LIGHT
STERLING	7950	LOGAN	4	40 37	103 12	3934	8A	8A			GT WEST SUGAR CO
STONINGTON	7992	BACA	1	37 17	102 11	3801		5P			MRS ARMILDA BURHENN
STRATTON 3 NE	8008	KIT CARSON	3	39 20	102 33	4334	6P	6P			ARTHUR PAUTLER
SUGAR LOAF RESERVOIR	8064	LAKE	1	39 15	106 22	10000	6P	6P	6PC	H	JOHN SOOIC
SUMMITVILLE	8092	RIO GRAMDE	5	37 26	106 36	11350		VAR		S	U S WEATHER BUREAU
TACOMA	8154	LA PLATA	2	37 31	107 47	7300	

Additional information regarding the climate of Colorado may be obtained by writing to the State Climatologist at Weather Bureau Office, P.O. Box 1079, Denver 1, Colorado, or to any Weather Bureau Office near you.

Figures and letters following the station name, such as 12 SSW, indicate distance in miles and direction from the post office.

Delayed data and corrections will be carried only in the June and December issues of this bulletin.

Monthly and seasonal snowfall and heating degree days for the preceding 12 months will be carried in the June issue of this bulletin.

Stations appearing in the Index, but for which data are not listed in the tables, are either missing or received too late to be included in this issue.

Divisions, as used in "Climatological Data" Table, became effective with data for August 1941.

Unless otherwise indicated, dimensional units used in this bulletin are: Temperature in °F., precipitation and evaporation in inches and wind movement in miles. Monthly degree day totals are the sums of the negative departures of average daily temperatures from 65°F.

Evaporation is measured in the standard Weather Bureau type pan of 4-foot diameter unless otherwise shown by footnote following the "Evaporation and Wind" Table.

Long-term means for full-time stations (those with Weather Bureau, Weather Bureau Airport, or Weather Bureau City in the station name) are based on the period 1921 - 1950 adjusted to represent observations taken at the present location. Long-term means for all stations except full-time Weather Bureau stations are based on the period 1931 - 1955.

Water equivalent values published in the "Snowfall and Snow on Ground" Table are the water equivalent of snow, sleet, or ice on the ground. Samples for obtaining measurements are taken from different points for successive observations; consequently occasional drifting and other causes of local variability in the snowpack may result in apparent inconsistencies in the record.

Entries of snowfall in the "Climatological Data" Table and the "Snowfall and Snow on Ground" Table, and in the "Seasonal Snowfall" Table include snow and sleet. Entries of snow on ground include snow, sleet, and ice.

Data in the "Daily Precipitation" Table; "Daily Temperature" Table; and "Evaporation and Wind" Table, and snowfall in the "Snowfall and Snow on Ground" Table, when published, are for the 24 hours ending at time of observation. The Station Index shows observation times in local standard time.

Snow on ground in "Snowfall and Snow on Ground" Table is at observation time for all except Weather Bureau and FAA stations. For these stations snow on ground values are at 5:00 a.m. MST.

In the Station Index the letters C, G, H, J, and S in the "Special" column under the heading "Observation Time and Tables", indicate the following:

C Weighing Rain Gage Recording Station. Hourly precipitation values are processed for special purposes, and are published later in "Hourly Precipitation Data" Bulletin.

G "Soil Temperature" Table.

H "Snowfall and Snow on Ground" Table.

J "Supplemental Data" Table.

S Storage Precipitation Station. Precipitation measurements, made at irregular intervals, will be published later in "Storage-Gage Precipitation" Bulletin.

No record in the "Climatological Data" Table and the "Daily Temperature" Table is indicated by no entry.

Interpolated values for monthly precipitation totals may be found in the annual issue of this publication.

\- No record in the "Supplemental Data" Table; "Daily Precipitation" Table; "Evaporation and Wind" Table; "Snowfall and Snow on Ground" Table; "Daily Soil Temperature" Table; and the Station Index.

\+ And also on an earlier date or dates.

* Amount included in following measurement, time distribution unknown.

\# Thermometers are generally exposed in a shelter located a few feet above sod-covered ground; however, the reference indicates that the thermometers are exposed in a shelter located on the roof of a building.

// Gage is equipped with a windshield.

AR This entry in time of observation column in Station Index means after rain.

AM Data based on observational day ending before noon.

B Adjusted to a full month.

D Water equivalent of snowfall wholly or partly estimated, using a ratio of 1 inch water equivalent to every 10 inches of new snowfall.

M One or more days of record missing; if average value is entered, less than 10 days record is missing. See "Daily Temperature" Table for detailed daily record. Degree day data, if carried for this station, have been adjusted to represent the value for a full month.

R Amounts from recording gage. (These amounts are essentially accurate but may vary slightly from the amounts to be published later in Hourly Precipitation Data.)

SS This entry in time of observation column in Station Index means observation made near sunset.

T Trace, an amount too small to measure.

V Includes total for previous month.

VAR This entry in time of observation column in Station Index means variable.

Subscription Price: 20 cents per copy, monthly and annual; $2.50 per year. (Yearly subscription includes the Annual Summary.) Checke and money orders should be made payable to the Superintendent of Documents. Remittances and correspondence regarding subscriptions should be sent to the Superintendent of Documents, Government Printing Office, Washington 25, D.C.

General weather conditions in the U.S. for each month are described in the publicatione MONTHLY WEATHER REVIEW, MONTHLY CLIMATOLOGICAL DATA - NATIONAL SUMMARY, and STORM DATA, all of which may be obtained from the Superintendent of Documents, Government Printing Office, Washington 25, D.C.

Information concerning the history of changes in locations, elevations, exposure, etc., of substations through 1955 may be found in the publication SUBSTATION HISTORY for this state. That publication may be obtained from the Superintendent of Documents. Government Printing Office, Washington 25, D.C. for 50 cents. Similar information for regular Weather Bureau stations may be found in the latest annual issues of Local Climatological Data, obtained as indicated above, price 15 cents.

USCOMM-WB-Asheville - 8/27/60 - 1075

C 30.10/7:65/8

U. S. DEPARTMENT OF COMMERCE
FREDERICK H. MUELLER, Secretary
WEATHER BUREAU
F. W. REICHELDERFER, Chief

CLIMATOLOGICAL DATA

COLORADO

CLEMSON COLLEGE LIBRARY
OCT 18 1960
AGRI. REF. DEPT.

AUGUST 1960
Volume 65 No. 8

ASHEVILLE: 1960

CLIMATOLOGICAL DATA

Station	Temperature: Average Maximum	Average Minimum	Average	Departure From Long Term Means	Highest	Date	Lowest	Date	Degree Days	No. of Days: Max 90° or Above	Max 32° or Below	Min 32° or Below	Min 0° or Below	Precipitation: Total	Departure From Long Term Means	Greatest Day	Date	Snow, Sleet: Total	Max Depth on Ground	Date	No. of Days: 1.0 or More	5.0 or More	1.00 or More
ARKANSAS DRAINAGE BASIN																							
BRANSDN	87.8	58.5	73.2		95	4	45	18	6	16	0	0	0	1.70		.85	9	.0	0		5	1	0
BUENA VISTA	83.3	46.3	64.8	3.0	87	21+	39	24+	27	0	0	0	0	.51	- .93	.19	1	.0	0		3	0	0
CANON CITY	89.8	60.9	75.4	1.2	96	27+	46	18	2	20	0	0	0	.17	- 1.63	.06	10	.0	0		0	0	0
CDLD SPRINGS WB AP	85.8	54.2	70.0	0.3	94	27+	43	18	23	13	0	0	0	.78	- 1.91	.45	8	.0	0		3	0	0
DELHI	93.4	57.0	75.2		102	27	43	18	3	25	0	0	0	.50		.38	9	.0	0		1	0	0
EADS	93.7	58.6	76.2		104	1	47	19	0	26	0	0	0	T	- 2.16	T	9	.0	0		0	0	0
EVERSOLL RANCH	M	M	M								0	0	0	.03		.02	8	.0	0		0	0	0
FORDER 8 S	92.7	56.0	74.4		103	1	44	19	2	21	0	0	0	.59		.20	8	.0	0		2	0	0
HOLLY AM	93.8	57.4	75.6		104	3+	43	20	8	22	0	0	0	.66		.44	9	.0	0		1	0	0
JOHN MARTIN OAM	95.2	60.9	78.1		104	27	48	19+	0	26	0	0	0	.03		.03	9	.0	0		0	0	0
KIT CARSON	93.1M	57.8M	75.5M		101	6+	45	19	0	23	0	0	0	.15		.10	9	.0	0		1	0	0
LA JUNTA FAA AP	93.7	62.0	77.9		103	5	52	19+	4	25	0	0	0	.27		.26	9	.0	0		1	0	0
LAMAR	95.3	61.7	78.5	1.0	106	5	45	19	3	25	0	0	0	.26	- 1.82	.20	7	.0	0		1	0	0
LAS ANIMAS 1 N	95.3	58.2	76.8	- 0.6	104	27	45	19	0	26	0	0	0	.23	- 1.50	.10	3	.0	0		1	0	0
LEADVILLE	72.0	40.4	56.2	0.6	79	21	27	17	265	0	0	2	0	.34	- 1.94	.19	25	.0	0		1	0	0
LIMON 10 SSW	89.1	53.9	71.5	1.0	99	6+	42	17	10	18	0	0	0	.60	- 1.73	.32	11	.0	0		2	0	0
LIMDN	86.3	53.2	69.8		95	6+	41	17	23	14	0	0	0	.79		.34	11+	.0	0		2	0	0
MONUMENT 2 WSW	85.4M	49.7M	67.6M	1.4	93	29+	40	18	31	11	0	0	0	1.25	- 1.34	.47	1	.0	0		5	0	0
NDRTH LAKE	77.6	43.2	60.4		82	29+	33	18	136	0	0	0	0	1.32	- 1.50	.56	9	.0	0		5	1	0
PUEBLO WB AP //R	91.7	58.6	75.2	1.9	101	6	48	18	4	23	0	0	0	.08	- 1.70	.06	9	.0	0		0	0	0
RDCKY FORD 2 ESE	94.5	57.2	75.9	1.1	101	27+	45	19	0	26	0	0	0	.81	- 1.02	.58	9	.0	0		2	1	0
RUSH 2 NNE	88.5	50.8	69.7		98	7+	41	17	16	14	0	0	0	.72	- 1.76	.72	11	.0	0		1	1	0
RUXTON PARK	74.4	43.1	58.8		81	27	30	18	192	0	0	1	0	.77		.23	1	.0	0		4	0	0
RYE	83.1	50.5	66.8		90	27+	39	18	26	2	0	0	0	.84		.39	9	.0	0		2	0	0
SALIDA	83.4	45.4	64.4		88	21+	35	18	46	0	0	0	0	.39	- 1.17	.12	5	.0	0		2	0	0
SPRINGFIELD 7 WSW //	91.6	59.4	75.5		100	1	49	18	0	21	0	0	0	2.13		1.26	31	.0	0		3	1	1
SPRINGFIELD 8 S	93.0M	59.0M	76.0M		100	6	46	19	0	26	0	0	0	.28		.25	7	.0	0		1	0	0
SUGAR LDAF RESERVOIR	68.3	36.7	52.5		75	21	28	17	382	0	0	5	0	.76		.46	25	T	0		3	0	0
TACONY 7 SE	90.8	56.3	73.6		100	6	46	18	1	18	0	0	0	.92		.68	8	.0	0		2	1	0
TRINIDAD	87.3	56.4	71.9		93	4	45	18	3	10	0	0	0	.25		.11	22	.0	0		1	0	0
TRINIDAO FAA AP	90.0	57.9	74.0		97	6+	44	18	5	21	0	0	0	.33		.28	9	.0	0		1	0	0
TWD BUTTES 1 NW	92.1	59.4	75.8		103	2	45	19	0	22	0	0	0	.97	- 1.08	.50	7	.0	0		3	1	0
WALSENBURG PDWER PLANT	88.9	54.7	71.8		95	4	42	18	5	17	0	0	0	.74		.38	9	.0	0		3	0	0
WESTCLIFFE	82.2	43.1	62.7		88	7	33	18	77	0	0	0	0	1.38		1.08	8	.0	0		2	1	1
WETMORE 2 S	87.9	53.6	70.8		95	21	41	18	11	14	0	0	0	.76		.35	2	.0	0		2	0	0
OIVISION			71.D	1.5										.64	- 1.62			T					
COLORADO DRAINAGE BASIN																							
ALTENBERN	90.3	44.7	67.5		97	6+	29	17	34	19	0	1	0	.73		.39	23	.0	0		2	0	0
ARBDLES	87.8	50.6	69.2		94	7+	38	29	11	13	0	0	0	1.15		.63	31	.0	0		4	1	0
ASPEN	80.5	43.9	62.2		87	3	31	17	89	0	0	1	0	1.58		.46	25	.0	0		5	0	0
BDNO	87.5	41.6	64.6		94	21+	34	22+	54	10	0	0	0	1.04		.26	1	.0	0		6	0	0
CEDAREOGE	87.6	53.1	70.4	0.9	94	3	37	17	13	15	0	0	0	1.48	.18	.53	16	.0	0		4	1	0
CIMARRON 3 SE	87.3	39.2	63.3		93	21+	29	19	84	15	0	7	0	.53		.26	23	.0	0		3	0	0
CLIMAX 2 NW	64.6	37.9	51.3		69	31+	21	17	419	0	0	3	0	.95		.48	25	.4	0		4	0	0
CDCHETOPA CREEK AM	82.5	36.7	59.6		87	22+	25	17	169	0	0	11	0	.41		.15	2	.0	0		2	0	0
CDLLBRAN	88.1	51.6	69.9	3.1	95	21	34	17	19	17	0	0	0	.79	- .66	.19	25	.0	0		5	0	0
CDLDRADD NM	91.6	62.6	77.1		101	4	45	17	8	21	0	0	0	.44				.0	0			0	0
CDRTEZ	89.7	53.4	71.6	2.0	96	8+	38	17	4	19	0	0	0	.20	- 1.30	.14	22	.0	0		1	0	0
CRAIG	83.9	45.4	64.7		92	21	36	29+	66	5	0	0	0	.55		.30	23	.0	0		2	0	0
CRESTED BUTTE	77.0	38.4	57.7	0.8	85	21	25	17	217	0	0	4	0	1.62	- .72	.42	23	.0	0		5	0	0
DELTA 1 E	91.6	51.5	71.6	- 0.9	99	3	39	17	8	23	0	0	0	1.04	- .06	.57	22	.0	0		2	1	0
DILLDN 1 S	74.5	30.7	52.6	- 1.2	82	21	23	30	379	0	0	17	0	.70	- 1.01	.38	25	.0	0			0	0
DURANGD	88.8	46.3	67.6	1.7	96	8+	36	17	17	16	0	0	0	.48	- 1.87	.16	1	.0	0		2	0	0
EAGLE FAA AP	86.4	41.7	64.1		94	3	30	18	66	10	0	3	0	.55		.30	23	.0	0		2	0	0
FDRT LEWIS	82.6	47.3	65.0	3.1	89	7	31	17	53	0	0	1	0	1.01	- 1.11	.39	1	.0	0		3	0	0
FRASER	74.2M	27.9	51.1M	- 2.1	82	21	16	30	423	0	0	22	0	.76	- .77	.28	25		0		2	0	0
FRUITA 2 N	93.3	52.0	72.7	- 0.8	100	13	39	17	6	24	0	0	0	.30	- .66	.19	23	.0	0		1	0	0
GATEWAY 1 SW	95.7M	56.7M	76.2M		102	21+	43	17	2	27	0	0	0	.15		.07	23	.0	0		0	0	0
GLENWDDD SPRINGS 1 N	89.2	49.3	69.3	0.1	97	2	36	17	18	19	0	0	0	.97	- .80	.31	25	.0	0		3	0	0
GDRE PASS RANCH	79.7M	35.4M	57.6M		87	21+	25	30	225	0	0		0	1.08		.41	1	.0	0		4	0	0
GRAND JUNCTIDN WB AP //R	91.7	61.4	76.6	1.0	99	3	45	17	4	20	0	0	0	.47	- .73	.25	22	.0	0		2	0	0
GRAND LAKE 1 WNW	78.3	31.8	55.1		89	31	23	30+	304	0	0	15	0	.67		.23	25	T	0		3	0	0
GRAND LAKE 6 SSW	73.7	38.8	56.3		81	21+	30	30	266	0	0	5	0	.75		.35	25	T	T	17	2	0	0
GREEN MDUNTAIN OAM	82.5	42.8	62.7		88	21+	33	18+	88	0	0	0	0	1.57		.56	17	T	0		4	2	0
GREYSTDNE	85.6	47.8	66.7		93	3	32	25+	57	9	0	2	0	1.04		1.00	23	.0	0		1	1	1
GUNNISON	84.0	36.0	60.0	- 0.7	90	21+	25	18	150	2	0	12	0	.45	- 1.00	.16	23	.0	0		2	0	0
HAYDEN	86.7	41.1	63.9		95	31	32	26+	66	9	0	2	0	.54	- .62	.27	23	.0	0			0	0
HDT SULPHUR SPR 2 SW	81.1M	38.3M	59.7M		89	4	29	18	163	0	0	5	0	1.18		.40	25	.0	0		5	0	0
IGNACID 1 N	88.1	46.7	67.4	0.5	94	7+	33	17	21	15	0	0	0	.07	- 1.71	.04	22	.0	0		0	0	0
LAKE CITY	79.3	43.2	61.3		84	9+	31	17	111	0	0	1	0	.18		.10	4	.0	0		1	0	0
LITTLE HILLS	86.0	43.1	64.6		93	21	30	17	63	6	0	2	0	.60		.43	23	.0	0		2	0	0
MARVINE	80.8	39.5	60.2		89	4	28	17	148	0	0	3	0	.88		.34	25	.0	0		4	0	0
MAYBELL	87.1	40.7	63.9		97	15	32	17	73	14	0	1	0	.76		.44	23	.0	0		2	0	0
MEEKER	85.8	43.1	64.5		93	21	30	17	62	8	0	1	0	.92		.44	23	.0	0		4	0	0
MESA VERDE NP	88.5	56.3	72.4	1.5	95	21+	46	17	4	15	0	0	0	.15	- 1.88	.10	22	.0	0		1	0	0
MONTRDSE NO 2 AM	89.7	54.2	72.0	1.3	96	22+	39	17	8	20	0	0	0	.67	- .57	.40	23	.0	0		2	0	0
NORTHDALE	88.5	48.2	68.4	2.3	95	3	35	17	18	15	0	0	0	.24	- 1.28	.13	22	.0	0		2	0	0
NDRWDDD	82.8	48.4	65.6		90	8+	31	17	35	2	0	1	0	.72	- 1.45	.30	31	.0	0		3	0	0
OURAY	82.2	51.3	66.8		89	21	37	17	23	0	0	0	0	.28		.16	23	.0	0		1	0	0
PAGDSA SPRINGS	83.6M	41.3M	62.5M		90	7+	30	18	86	2	0	2	0	.83		.35	23	.0	0		3	0	0
PALISADE 1 S	93.7	60.7	77.2		101	4+	45	17	2	25	0	0	0	.39	- .53	.14	22	.0	0		1	0	0
PAONIA	89.1	53.2	71.2		95	11+	39	17	8	17	0	0	0	1.05		.53	23	.0	0		4	1	0
PARADDX	93.4	51.1	72.3		100	21+	38	17	3	24	0	0	0	.88		.50	23	.0	0		2	1	0
RANGELY	90.8	45.6	68.2		97	4+	32	17	26	19	0	1	0	.29		.29	23	.0	0		1	0	0
RICD	79.5	38.9	59.2		86	21+	30	29	177	0	0	4	0	.60	- 2.30	.30	22	.0	0		2	0	0
RIFLE 2 ENE	88.8	44.9	66.9	- 2.3	97	3	31	17	39	17	0	1	0	.55	- .57	.22	1	.0	0		3	0	0
SILVERTDN	76.3	35.0	55.7	1.7	83	22	26	17	281	0	0	13	0	1.89	- .89			.0	0				0
STATE TURKEY EXP FARM	M	M	M				29	18			0	3	0	.63		.30	26	.0	0		2	0	0
STEAMBDAT SPRINGS	82.9	36.7	59.8	- 0.9	90	4	27	17	158	1	0	10	0	.95	- .54	.48	25	.0	0		3	0	0
TAYLDR PARK	73.6	38.3	56.0		79	21+	30	29+	272	0	0	5	0	.30		.20	22	.0	0		1	0	0
TELLURIDE	79.9	39.1	59.5	2.4	86	30+	26	17	166	0	0	6	0	.59	- 2.44	.26	1	.0	0		1	0	0

See Reference Notes Following Station Index

CLIMATOLOGICAL DATA

CONTINUED

COLORADO
AUGUST 1960

Station	Temperature													Precipitation									
	Average Maximum	Average Minimum	Average	Departure From Long Term Means	Highest	Date	Lowest	Date	Degree Days	No of Days Max 90° or Above	No of Days Max 32° or Below	No of Days Min 32° or Below	No of Days Min 0° or Below	Total	Departure From Long Term Means	Greatest Day	Date	Snow, Sleet Total	Snow, Sleet Max Depth on Ground	Snow, Sleet Date	No of Days .10 or More	No of Days .50 or More	No of Days 100 or More
VALLECITO DAM //	83.5	45.5	64.5		90	20+	37	18+	44	2	0	0	0	1.24		.75	5	.0	0		3	1	0
DIVISION			64.8	0.9										.74	- 1.09			T					
KANSAS DRAINAGE BASIN																							
AKRON FAA AP	89.3	57.9	73.6		100	4	41	17	17	18	0	0	0	.11		.03	17+	.0	0		0	0	0
BONNY DAM AM	91.5	58.5	75.0		103	3	46	19	7	19	0	0	0	.03		.02	9	.0	0		0	0	0
BURLINGTON	92.4	57.8	75.1	1.1	103	5	46	11	0	19	0	0	0	T	- 2.27	T	7	.0	0		0	0	0
CHEYENNE WELLS	95.1	58.0	76.6	2.0	103	6	46	22	0	26	0	0	0	.39	- 2.23	.35	13	.0	0		1	0	0
EAGLER 2 NW	90.1	55.2M	72.7M		98	27	44	17+	8	21	0	0	0	1.80		.59	14	.0	0		5	2	0
FOLYOKE	92.5	54.8	73.7	- 0.1	104	2	39	19	6	20	0	0	0	.93	- 1.14	.43	9	.0	0		3	0	0
STRATTON 3 NE	92.7	56.5	74.6		101	6+	45	10	5	22	0	0	0	.10		.05	7+	.0	0		0	0	0
GRAY 3 WNW	93.2	55.4	74.3	0.5	105	2	40	19	5	25	0	0	0	1.33	- .82	.81	29	.0	0		2	1	0
YUMA AM	88.8	55.5	72.2		99	22+	41	10	17	19	0	0	0	.40	- 1.63	.24	9	.0	0		2	0	0
DIVISION			74.2	0.7										.57	- 1.60			.0					
PLATTE DRAINAGE BASIN																							
ALLENSPARK	74.9	43.5	59.2		84	4+	31	18	187	0	0	2	0	.62		.42	25	.0	0		2	0	0
BAILEY	83.5	41.9	62.7		91	21	28	18	90	3	0	1	0	.24		.06	11	.0	0		0	0	0
BOULDER	88.4	59.4	73.9	2.1	97	21	49	18+	9	18	0	0	0	.41	- 1.28	.12	9	.0	0		2	0	0
BYERS	91.2	54.6	72.9	0.7	102	21	40	17	13	20	0	0	0	.01	- 1.64	.01	9	.0	0		0	0	0
CHEESMAN	85.8	47.5	66.7	0.8	91	30+	36	18	19	2	0	0	0	.31	- 1.87	.09	2	.0	0		0	0	0
CHERRY CREEK DAM	88.6	54.3	71.5		96	21	40	18	14	16	0	0	0	.09		.04	17+	.0	0		0	0	0
DENVER WB AP //R	89.7	57.1	73.4	2.1	98	31+	44	17	13	22	0	0	0	.06	- 1.37	.03	16	.0	0		0	0	0
DENVER WB CITY R	86.7	61.4	74.1	1.7	97	4	50	18	16	13	0	0	0	.10	- 1.25	.05	9	.0	0		0	0	0
EDGEWATER	90.5M	55.5M	73.0M	0.4	100	31	45	18	4	20	0	0	0	.22	- 1.08	.10	11+	.0	0		2	0	0
ESTES PARK	79.3	43.5	61.4	0.5	88	4	32	18	127	0	0	1	0	.34	- 1.61	.16	25	.0	0		1	0	0
FORT COLLINS	87.3	52.2	69.8	0.8	97	4	42	18	18	15	0	0	0	.03	- 1.54	.01	24+	.0	0		0	0	0
FORT LUPTON	89.1	56.2	72.7		98	4	44	18	6	15	0	0	0	.15	- 1.15	.08	2	.0	0		0	0	0
FORT MORGAN AM	89.7	54.9	72.3	0.4	102	5	44	17	15	18	0	0	0	.21	- 1.26	.20	15	.0	0		1	0	0
GEORGETOWN	79.7	48.3	64.0		87	21	37	18	63	0	0	0	0	.42		.23	24	.0	0		1	0	0
GREELEY AM	88.3	53.1	70.7	- 1.0	99	5	45	19+	18	16	0	0	0	.16	- .58	.07	15	.0	0		0	0	0
GROVER 10 W	88.5	53.1	70.8	0.8	100	21	43	17+	24	18	0	0	0	.95	- .64	.65	24	.0	0		2	1	0
IDAHO SPRINGS	80.4M	39.8M	60.1M	- 1.5	89	15	28	18	154	0	0	2	0	.69	- 1.49	.43	5	.0	0		2	0	0
JULESBURG	93.3M	58.2	75.8M	1.4	105	2	43	26	3	22	0	0	0	1.21	- .76	.59	8	.0	0		3	1	0
KASSLER	88.6	56.9	72.8	0.1	96	4	41	17	11	15	0	0	0	.38	- 1.21	.22	9	.0	0		1	0	0
KAUFFMAN 4 SSE	89.3	51.2	70.3		101	4	37	19	22	16	0	0	0	.28		.14	16+	.0	0		2	0	0
LONGMONT 2 ESE AM	88.4	51.7	70.1	- 0.1	99	5	42	18	19	17	0	0	0	.25	- .60	.14	2	.0	0		1	0	0
LARKER 9 E	87.3	50.8	69.1		96	21+	34	18	39	18	0	0	0	.20	- 1.63	.15	1	.0	0		1	0	0
RED FEATHER LAKES 6 SE	80.4	42.1	61.3		90	21	32	26	128	1	0	1	0	.38		.19	25	.0	0		1	0	0
LOGGEN 2 S	92.1	50.9	71.5		102	4	40	19+	9	24	0	0	0	.12		.07	17	.0	0		0	0	0
EDGWICK 5 S	90.9	57.9	74.4		103	4	46	17	6	20	0	0	0	1.25		.47	9	.0	0		3	0	0
PICER	76.2M	38.0M	57.1M		85	31	27	18	238	0	0	6	0	.98	- .48	.41	1	.0	0		4	0	0
STERLING AM	90.4	53.4	71.9	- 0.4	105	5	41	19	20	19	0	0	0	.25	- 1.34	.17	17	.0	0		1	0	0
WALDEN	76.8	34.4	55.6		84	31+	25	30+	286	0	0	14	0	1.30		.52	1	.0	0		4	1	0
WATERDALE	87.9	50.9	69.4	0.5	96	31+	40	18	12	16	0	0	0	.15	- 1.13	.07	1	.0	0		0	0	0
DIVISION			68.6	1.7										.41	- 1.28			.0					
RIO GRANDE DRAINAGE BASIN																							
ALAMOSA WB AP R	82.3	44.8	63.6	1.8	87	8+	35	18	56	0	0	0	0	.71	- .39	.63	1	.0	0		1	1	0
BLANCA	84.4	45.0	64.7		91	20	36	17	34	2	0	0	0	.26		.13	2	.0	0		1	0	0
CENTER	80.7	42.1	61.4		85	21+	34	17	105	0	0	0	0	.58		.42	1	.0	0		1	0	0
EL NORTE	78.9	45.3	62.1	- 0.2	84	7	37	17	84	0	0	0	0	.25	- 1.35	.16	1	.0	0		1	0	0
GREAT SAND DUNES NM	82.3	49.4	65.9		88	7+	38	17	22	0	0	0	0	.26		.16	11	.0	0		1	0	0
HERMIT 7 ESE //	76.3	33.6	55.0	- 0.2	84	3	25	29+	303	0	0	14	0	1.10	- 1.16	.60	9	.0	0		3	1	0
MANASSA	82.5	41.9	62.2	0.2	88	21	30	29+	87	0	0	2	0	.22	- 1.09	.19	1	.0	0		1	0	0
MONTE VISTA	79.5	38.8	59.2		84	21+	31	18	176	0	0	5	0	.17		.15	1	.0	0		1	0	0
NAVAJUACHE	82.4	44.4	63.4		87	27+	38	27	56	0	0	0	0	.48	- 1.11	.33	15	.0	0		2	0	0
PAGON WHEEL GAP 3 N AM	78.6	34.2	56.4		85	31+	25	29	259	0	0	13	0	.61		.34	1	.0	0		2	0	0
SALF CREEK PASS 1 E	67.1	39.9	53.5		75	7	30	22	347	0	0	2	0	1.41		.50	22	.0	0		5	1	0
DIVISION			60.7	0.6										.55	- 1.18			.0					

MONTHLY EXTREMES

Higheet Temperature 106° on the 5th at Lamar.

Loweet Temperature 16° on the 30th at Fraser.

Greateet Total Precipitation 2.13 inches at Springfield 7 WSW.

Leaet Total Precipitation Trace at Burlington and Eads.

Greateet One-day Precipitation 1.26 inchee on the 31st at Springfield 7 WSW.

Greateet Total Snowfall 0.5 inch at Breckenridge and Winter Park.

Deepeet Snow on Ground Trace on the 17th at Grand Lake 6 SSW.

See Reference Notes Following Station Index

DAILY PRECIPITATION

Station	Total	1	2	3	4	5	6	7	8	9	10	11	12	13	14	15	16	17	18	19	20	21	22	23	24	25	26	27	28	29	30	31
AKRON FAA AP	.11				T				.03	.03					T		T	.03						.01	.01							
ALAMOSA WB AP R	.71	.63									.04	T		.03						T												.01
ALLENSPARK	.62									.20	T	T		T	T	T	T								T	.42						
ALTENBERN	.73																						.08	.39	.04	.22						
AMES	1.91	.38	.16			.05				.40	.04				.17								.35	.36								
AMY	.11											.11																				
ARBOLES	1.15				.12	.26					.02												.12									.63
ARDYA 9 NNE	.56	T	.24	.22	T			T	.10					T	T																	
ASPEN	1.58	.23									.02				.07		.15	.32					.03	.30		.46						
AYER RANCH	1.55	.06	.23	.50	T		.27		.12	.04	.17	.01	.09			T	.01	.05	T													
BAILEY	.24	.01	.03	.02		.05				.03	.02	.06				.01		.01														
BLANCA	.26	.06	.13									.07																				T
BOND	1.04	.26											.02	.07			.15						.13	.15	.10	.16						
BONNY DAM	.03	T			T				T	.02	T					T						.01										
BOULDER	.41	.03	T	.01	T		.01			.12	.07	T			T	.02	.01	T						.03	.11	T						
BRANDON	.04														.04																	
BRANSON	1.70		.32					.12		.85				T							.16										.25	
BRECKENRIDGE	.81					.08										.13	.14	.13						.02		.31						
BUENA VISTA	.51	.19	.02		.10	.02		.04								.12								.02								
BURLINGTON	T							T																								
BUTLER RANCH	.54	.42	.10							.02																						
BYERS	.01			T		T				.01					T	T	T															
CAMPO 11 WSW	.20									.06	T										.14											
CANON CITY	.17	T	.04			T					.06	.02			.05																	
CEDAREDGE	1.48	.18	.04														.53						.24	.37		.04						.08
CENTER	.58	.42								.04	.05	T		.07	T								T									
CHEESMAN	.31	.08	.09		.08	T				T		.04													.02							
CHERRY CREEK DAM	.09									.04	.01							.04														
CHEYENNE WELLS	.39									.04				.35																		
CIMARRON 3 SE	.53																.15							.26		.12						
CLIMAX 2 NW	.95	.11			T	.01	.01				T				.08	T	.01	.15					T	.10		.48						
COCHETOPA CREEK	.41	.06	.15				.12																	.08								
COLLBRAN	.79	.14												T			.02						.13	.13	.18	.19						
COLORADO NM	.44																							*	.33	.04	.07					
COLD SPRINGS WB AP	.78	.01	T	T	.01	.15		.04	.45	.11	.01	T		T	T	T	T	T						T								
CORTEZ	.20																						.14	.06								
CRAIG	.55					T									.09		T							.30	.16	T						
CRESTED BUTTE	1.62	.31	.25							T							.06	.02					.21	.42		.35						
DELHI	.50					.08				.38											.04											
DEL NORTE	.25	.16	T			T				.03	T	T		.05		T	.01						T		T							
DELTA 1 E	1.04	.02															T	T					.57	.37		.03						.05
DENVER WB AP //R	.06	T				T			T	.01		T			T		.03			T				.02			T					
DENVER WB CITY R	.10	.02	T			T			T	.05	T	T			T		.03							T	T							
DILLON 1 S	.70													.08			*	.24								.38						
DOHERTY RANCH	.64		.44							.20																						
DOLORES	.25					.03																		.18	.04							
DURANGO	.48	.16	T				T			.02	.08					T							.13	.08								.01
EADS	T									T																						
EAGLE FAA AP	.55														T		.04						.05	.30	.16	T						
EASTONVILLE 1 NNW	.59	.03	T	.11			.20		T	.04	.09		.04			.04	T	.04														
EASTONVILLE 2 NNE	.20						.15			.05																						
EASTONVILLE 6 WSW	.59		.18				.19		.22																							
EDGEWATER	.22									.10		.10						.02						T								
ELBERT 2 WNW	.41							.01		.10														.30								
ELBERT 3 SE	.88	.06	.12	.27			.08	.27	.04	.04	T																					
ELBERT 4 SSW	.26			.06			.10			.06								.04														
ELBERT 6 SSW	1.03		.26				.43			.14		.06		.04	.03	.05	.02															
ELBERT 8 SW	.83		.46			.15				.08					.14																	
ELECTRA LAKE //R	.73	.08								.05				.08		.20				.07					.25							
ESTES PARK	.34	.05				T				.01	T	.07		.04				.01								.16						
EVERSOLL RANCH	.03							.01	.02																							
FAIRPLAY //	-	.04	.02		.03		.06	.05																-	-							
FLAGLER 2 NW	1.80	.02	.13	.01		.54			T	T			.25		.59	T			.26											T	T	
FLEMING 1 S	.69								.11	.26				.10			.08	.11							.03							
FORDER 8 S	.59		.03	.09		.18		T	.20	T	T	T	.01		T	.08							T	T								
FORT COLLINS	.03	T	T			T				T					T	.01	T	.01						T	.01							
FORT LEWIS	1.01	.39			T	.02				.02	.27			.04			.04						.09	.14		T						
FORT LUPTON	.15	T	.08															.07						T								
FORT MORGAN	.21			.01									T			.20																
FOUNTAIN	1.19		.06	.07	.02				.20	.19	.21		.29			.15																
FOWLER	.22					.03			.01	.16	.01		.01																			
FRASER	.76	.17				.05					.08			.01	.01		.04	.08					.01	.03	T	.28						
FRUITA 2 N	.30																						.01	.19	.04	.06						
GARDNER	.70			T	.01	.05				.16	T	.48													T							
GATEWAY 1 SW	.15	.01			T							T				T							.02	.07		.02						.01
GENOA	1.09		.16		.06					.04		.81			.02																	
GEORGETOWN	.42					.02					T			.02		.02	.03	.07	.03						.23	T						
GLENWOOD SPRINGS 1 N	.97	.28				.02											.03						.06	.26	.01	.31						
GORE PASS RANCH	1.08	.41				T									.14		.16	.05						.05		.27						
GRAND JUNCTION WB AP //R	.47	T														T	T						.25	.13	.08	.01						T
GRAND LAKE 1 WNW	.67	.22		.03											.01	T		.02	.01					.14	.01	.23						
GRAND LAKE 6 SSW	.75	.02	T			.08	T					T		.03	T	T	.05	.15	T		T		.06	.01		.35						
GREAT SAND DUNES NM	.26	.05	.03		T	T	T			T	T	.16	T	T	.02								T									T
GREELEY	.16								T							.07		.03							.04	.02						
GREEN MOUNTAIN DAM	1.57	.36					.02								T	T		.56	T					.13		.50						
GREYSTONE	1.04	.03																						1.00	.01							
GROVER 10 W	.95		.30																						.65							
GUFFEY 10 SE	.35	.04	T	.13	.02	T				.10	.03				T	.03							T									
GUNNISON	.45	.06			T	.04				.10				T		.02								.16		.07						
HAMILTON	.75																T							.35		.40						
HARTSEL	.37	.15	T	.10						.03	.05				.04								T									
HASWELL	.37			.12				.13	.04	.03					.05																	
HAYDEN	.54	*	.27																					.27								
HERMIT 7 ESE //	1.10	.05			T	.05				.60				.15			.25						T									
HOLLY	.66				T		.08		T	.44			.06									.08	T								T	
HOLYOKE	.93						.20		.24	.43				T											.06							
HOT SULPHUR SPR 2 SW	1.18	.05				.02								.02	.12		.12	.27				.14		.04		.40						
IDAHO SPRINGS	.69	.11	.09			.43	.03			.01							.01								.01							
IGNACIO 1 N	.07				.02						.01												.04									
JOHN MARTIN DAM	.03									.03																						
JULESBURG	1.21								.59						.31		.31															
KARVAL	.12		.12			T								T																		
KASSLER	.38	.04	.02							.22	.01				.05	T	.01	.03														
KAUFFMAN 4 SSE	.28		T											T		.14	.14	T														
KIOWA 5 SE	.48				.22					.18							.08															
KIOWA 4 SW	.23				T					.14	.03													.06								
KIT CARSON	.15		.03						T	.10					.02			T														
LA JUNTA FAA AP	.27		T					.01	T	.26					T																	
LAKE CITY	.18				.10	.08																	T									T
LAKE MORAINE	.57	.15		.01	.04	.15		*		*	.17					.05																
LAMAR	.26	.02						.20						T	.04																	
LAS ANIMAS 1 N	.23			.10				.09		.04				T																		
LEADVILLE	.34					.01									.03		.01						.05		.05	.19						
LEROY 7 WSW	.23			.03	.02					.02					.02			.12							.02							
LIME 3 SE	.53	.38		.15																												

See reference notes following Station Index

DAILY PRECIPITATION

Continued

COLORADO
AUGUST 1960

Station	Total	Day of Month 1	2	3	4	5	6	7	8	9	10	11	12	13	14	15	16	17	18	19	20	21	22	23	24	25	26	27	28	29	30	31
LIMON 10 SSW	.60	.16								.05		.32			.03			.04														
LIMON	.79	.34				.03				.08		.34			T																	
LITTLE HILLS	.60	.07		.10																			T	.43								T
LONGMONT 2 ESE	.25		.14	.02			T			T	T					.02		T							.03	.04						
MANASSA	.22	.19	.01							T		.02																				
MANCOS	.24																															
MARVINE	.88	.22																						.18	.06							
MAYBELL	.76																.08	.02						.22	.10	.34						
MEEKER	.92	.15																						.44	.02	.20						
MESA VERDE NP	.15	.05													.10									.44	.05	.18						
MONTE VISTA	.17	.15	T							.02		T												T								
MONTROSE NO 1	.66	.07																						.57	.02	T						
MONTROSE NO 2	.67		.07																					.40	.19	.01						
MONUMENT 2 WSW	1.25	.47	.12		.11	T				.27	.16	T		T	.07	T	T	.02						T	.03							
NORTHGALE	.24																						.13	.11								
NORTH LAKE	1.32								.31	.56	.15	.10			.02	.18							T									T
NORWOOD	.72				.04					.01													.04	.13	.07	.13						.30
OURAY	.05		.01						.02	.02																						
OTIS 11 NE	.30			.02						.25								.03														
OURAY	.28	.03					T			.03					.01									.16		.02						.03
PAGOSA SPRINGS	.83	.02			.05	.02					.14		T	.01	.01		.18						.03	.35	.02							
PALISADE 1 S	.39	.09															.02						.14	.08	T	.06						
PALISADE LAKE 2 SSE	.49				T	.07				.07	T				.04	.02							.23		.06							
PAONIA	1.05	.03														.11							.20	.53	.04	.14						
PARADOX	.88				T																		.27	.50	.05	T						.06
PARKER 9 E	.20	.15	.05																													
PARSHALL 10 SSE	1.63			T	T										.43			.51			T		T	.14	.55							
PENROSE 3 NNW	.41	T	.01			T				T		.40																				
PITKIN	.30															.20							.10									
PLACERVILLE	.36						T										T				T			T				.12		.14		.10
PUEBLO WB AP //R	.08	T	T			T		T	T	.06		.02			T																	
PUEBLO CITY RES	.05			.01						.03	.01	T	T			T																
PUEBLO ORDNANCE DEPOT	.84							.22	.46	.05	.02	.09																				
PYRAMID	V1.94	.88														T		T						.21	T	.50						
RANGELY	.29										T													.29	T							
RED FEATHER LAKES 6 SE	.38					.02				.08	T			.02	.02			.03				T			.02	.19						
RICO	.60																	.05	.05	T	T	T	.30	.15	.05							
RIFLE 2 ENE	.55	.22												T			.02						T	.14	.04	.13						
ROCKY FORD 2 ESE	.81	.02	T	.02						.58					.19																	
ROGGEN 2 S	.12				.02													.07						.03								
RUSH 2 NNE	.72											.72																				
RUXTON PARK	.77	.23	.04	.03	.02	.13		.05		.12	.10				T	.05		T		T				T								
RYE	.84	T	.20			.07				.39	.09	T		.02	.05	.02																
SAGUACHE	.48	T									.05	T	T		T	.33	.10															
SALIDA	.39	.10			T	.12	T			T	.04		.06		.06	.01	T	T														
SARGENTS	.14																						.14									
SEDALIA 4 SSE	-	-	-	-	-	-	-	-		.17	.06						.02															
SEDGWICK 5 S	1.25								.44	.47				T			.25	.09														
SHOSHONE	1.22	.21														T	.02						.29	.25		.45						
SILVERTON	1.89	*	.70			.06				.68													.15	.15	.05	.10						
SPICER	.98	.41				T				T	T			.05	.01		.21	.10					T		.20							
SPRINGFIELD	1.77							.02	.02	1.05								.68														T
SPRINGFIELD 7 WSW //	2.13	.05						.09		.07	.01	.27					.09														.29	1.26
SPRINGFIELD 8 S	.28		T					.25		.03																						
STATE TURKEY EXP FARM	.63				.25																		.08				.30					
STEAMBOAT SPRINGS	.95	.05		.02																			.01	.20	.19	.48						
STERLING	.25								T	.08								.17														
STONINGTON	.70																				.70											
STRATTON 3 NE	.10		.05					.05																								
SUGAR LOAF RESERVOIR	.76	.14				T									T		.10	.03					T	.03		.46						
TACOMA	.84	.08	.06			.03		.13			.05			.02		.08	.02						.24	.13								
TACONY 7 SE	.92				T				.68	.07		.17																				
TAYLOR PARK	.30	T													T	T	T						.20	.05	.05							
TELLURIDE	.59	.26	.04			.02				.06					.06								.06	.09								
TRINIDAD	.25	.03						.06	T	.02	T				T								.11								.03	
TRINIDAD FAA AP	.33	T							T	.28		T		T	T		T	T		.03									.02			
TROY 1 SE	.15									.10	.05																					
TWIN LAKES RES	.10	.05		T	T	.02				T	T		T	T		.01	T									.02						
TWO BUTTES 1 NW	.97							.50		.37							.10															
VALLECITO DAM //	1.24	.07			T	.75				T				.01	.06		.04						.20	.11								
VONA	.21	T	.09	.12																												
WAGON WHEEL GAP 3 N	.61	.34	.03				.05				.10						.09							T		T						T
WALDEN	1.30	.52													.16		.17	.07							.07	.31						
WALSENBURG POWER PLANT	.74				T					.38	.10				.26																	
WATEROALE	.15	.07			.01	T															.04				.03							
WESTCLIFFE	1.38	.03			.04	T			1.08	.19	.04			T																		
WETMORE 2 S	.76	.05	.35						T	.27	.09				T																	
WINDSOR	.04			T														.02							.01	.01						
WINTER PARK	.92	.08	.02				.02					.06			.04	.08		.10						.15		.37						
WOLF CREEK PASS 1 E	1.41	.18	T			T				.15	.06						.30						.50	.22	T							T
WOLF CREEK PASS 4 W	1.59				.13					.60							.30						.40									.16
WRAY 3 WNW	1.33									.49					.03															.81		
YAMPA	.94	.43				.01								T	.14		.16	.03						.10	.07							
YUMA	.40						T			.24	.12		T			T														.04		

SUPPLEMENTAL DATA

Station	Wind direction: Prevailing	Wind direction: Percent of time from prevailing	Wind speed m. p. h.: Average	Wind speed: Fastest mile	Wind speed: Direction of fastest mile	Wind speed: Date of fastest mile	Relative humidity averages - percent: 5:00A MST	11:00A MST	5:00P MST	11:00P MST	Number of days with precipitation: Trace	.01-.09	.10-.49	.50-.99	1.00-1.99	2.00 and over	Total	Percent of possible sunshine	Average sky cover sunrise to sunset
ALAMOSA WB AIRPORT	-	-	-	-	-	-	77	35	27	-	1	3	0	1	0	0	5	-	3.5
COLORADO SPRINGS WB AIRPORT	NE	15	10.1	++30	N	28+	66	31	31	52	9	4	3	0	0	0	16	-	3.8
DENVER WB AIRPORT	SSW	26	8.8	33	W	17	54	26	22	43	7	3	0	0	0	0	10	77	3.8
GRAND JUNCTION WB AIRPORT	ESE	32	10.7	42	N	10	35	19	13	23	4	2	2	0	0	0	8	92	2.8
PUEBLO WB AIRPORT	ESE	12	8.3	54	NE	7	64	31	23	44	6	2	0	0	0	0	8	85	3.5

+ FASTEST OBSERVED ONE MINUTE WIND SPEED. THIS STATION IS NOT EQUIPPED WITH AUTOMATIC RECORDING WIND INSTRUMENTS.

See reference notes following Station Index.

DAILY TEMPERATURES

Station		Day Of Month 1	2	3	4	5	6	7	8	9	10	11	12	13	14	15	16	17	18	19	20	21	22	23	24	25	26	27	28	29	30	31	Average
AKRON FAA AP	MAX	96	98	92	100	96	96	87	77	65	80	88	92	92	92	98	96	76	78	89	92	99	97	80	83	86	85	97	78	93	96	95	89.3
	MIN	68	67	68	68	69	64	61	56	50	46	49	57	61	59	61	56	41	48	52	51	57	66	58	54	55	49	66	55	58	60	65	57.9
ALAMOSA WB AP	MAX	82	84	87	83	83	84	87	87	78	80	81	83	86	80	81	81	74	80	82	84	86	81	76	78	81	84	85	82	82	84	84	82.3
	MIN	48	47	47	52	47	47	47	47	54	51	47	40	42	46	45	54	41	35	38	41	41	49	50	37	48	39	47	38	37	39	48	44.8
ALLENSPARK	MAX	79	84	81	84	80	81	81	72	60	66	70	70	76	75	81	78	60	68	78	80	80	78	68	68	68	72	78	70	76	78	83	74.9
	MIN	53	50	44	48	60	59	41	46	43	32	45	42	48	41	41	49	37	31	37	45	44	48	50	35	41	33	48	36	34	43	45	43.5
ALTENBERN	MAX	92	95	97	97	95	97	96	95	88	94	93	95	94	95	92	84	78	88	92	95	95	82	79	78	78	86	87	87	89	92	93	90.3
	MIN	49	54	46	47	57	45	58	44	50	47	49	44	48	50	46	48	29	40	39	42	41	53	45	43	41	36	37	39	39	38	42	44.7
ARBOLES	MAX	88	91	94	93	91	91	94	92	92	86	89	90	92	89	88	86	81	85	89	92	92	80	75	80	83	86	85	84	86	90	88	87.8
	MIN	57	54	53	58	52	55	53	53	53	52	52	49	53	59	56	56	42	42	46	48	50	58	50	49	51	48	46	42	38	46	48	50.6
ASPEN	MAX	76	83	87	85	83	85	83	86	82	86	81	84	83	78	82	77	66	78	81	82	86	86	69	74	71	79	80	76	79	84	84	80.5
	MIN	49	45	46	51	48	46	44	43	47	45	43	43	46	48	50	52	31	34	39	42	43	50	47	43	44	39	43	41	37	39	44	43.9
BAILEY	MAX	87	83	86	88	85	83	90	82	63	77	77	85	81	80	88	87	70	75	85	88	91	87	82	82	85	86	89	83	84	89	90	83.5
	MIN	46	44	44	49	53	56	41	38	50	38	45	40	44	44	41	56	42	28	37	36	39	44	44	35	36	38	36	33	37	39	45	41.9
BLANCA	MAX	84	86	88	88	86	79	89	89	82	80	76	85	88	82	80	80	86	80	90	91	88	84	80	80	83	85	84	85	84	87	87	84.4
	MIN	46	45	49	45	44	44	46	51	53	50	44	38	45	46	46	48	36	46	47	45	42	49	46	45	42	40	46	38	41	42	50	45.0
BONO	MAX	87	91	92	94	91	94	91	90	89	87	89	87	85	86	88	87	81	84	87	87	94	87	85	78	77	85	86	85	86	90	93	87.5
	MIN	47	52	49	47	47	47	46	44	49	49	45	45	44	44	44	36	35	34	34	34	34	34	36	46	44	38	37	37	37	38	38	41.6
BONNY DAM	MAX	98	100	103	93	97	102	100	89	83	67	83	89	95	92	96	93	91	80	84	93	95	100	97	87	85	90	87	100	80	89	100	91.5
	MIN	66	70	74	61	68	66	64	59	56	48	52	53	57	54	55	66	49	49	46	51	54	59	67	64	55	52	56	61	60	59	62	58.5
BOULDER	MAX	90	93	93	95	91	96	94	85	65	78	87	92	84	87	93	91	75	80	90	92	97	94	82	82	85	89	94	86	90	93	96	88.4
	MIN	64	68	67	60	66	61	61	57	53	54	58	65	65	55	55	66	49	49	53	64	62	59	67	56	54	57	64	58	51	62	60	59.4
BRANSON	MAX	94	93	92	95	93	94	90	82	85	76	80	83	88	85	82	85	80	78	90	90	93	90	90	89	88	91	94	83	90	90	89	87.8
	MIN	63	60	64	62	68	65	62	60	55	50	53	48	60	60	62	60	48	45	58	58	55	67	63	55	55	55	65	60	60	60	58	58.5
BUENA VISTA	MAX	81	84	87	83	83	84	87	87	85	83	82	87	86	82	82	82	79	80	85	85	87	86	74	79	77	83	85	83	82	86	86	83.3
	MIN	49	44	49	48	49	47	45	45	55	50	48	44	48	46	49	50	42	39	41	45	46	46	52	39	46	43	46	47	46	44	48	46.3
BURLINGTON	MAX	101	102	93	100	103	101	92	82	80	83	89	94	95	97	95	96	84	84	89	89	92	86	84	86	90	85	94	101	100	100	97	92.4
	MIN	66	65	71	58	67	68	63	59	55	47	46	48	53	55	63	64	49	47	53	54	57	58	49	62	59	61	63	64	59	53	57	57.8
BYERS	MAX	94	99	94	101	96	97	91	77	65	83	89	93	93	95	100	94	83	83	92	95	102	98	85	89	87	92	100	79	89	95	98	91.2
	MIN	60	58	60	64	52	59	57	55	52	45	54	56	54	56	58	58	40	41	48	49	58	65	59	46	54	50	59	55	56	57	58	54.6
CANON CITY	MAX	92	94	92	92	94	96	94	89	81	71	81	89	91	92	94	90	86	81	90	94	95	92	88	84	88	86	96	94	92	95	91	89.8
	MIN	65	62	66	68	63	63	63	65	59	56	57	60	63	58	63	71	52	46	54	68	58	64	68	54	64	59	56	61	60	64	59	60.9
CEDAREDGE	MAX	88	92	94	92	91	92	92	93	90	91	92	91	91	92	91	84	73	83	89	88	92	84	74	78	79	85	89	83	86	89	89	87.6
	MIN	56	55	54	60	62	59	55	50	55	52	57	55	58	57	62	58	37	44	48	50	52	57	53	52	48	49	53	49	46	47	55	53.1
CENTER	MAX	82	80	85	80	83	83	85	85	78	76	83	81	83	79	80	78	74	75	81	83	85	78	76	77	80	83	81	81	81	83	84	80.7
	MIN	48	45	45	46	43	44	48	40	46	47	43	38	39	43	43	50	34	35	38	43	43	47	43	38	48	38	38	39	38	35	41	42.1
CHEESMAN	MAX	88	89	89	89	89	88	88	86	70	82	80	87	84	85	86	84	76	80	89	89	91	86	87	83	84	86	89	87	89	91	88	85.8
	MIN	53	46	48	50	50	45	47	47	51	50	49	44	48	47	52	57	43	36	43	45	47	51	54	41	58	44	48	46	45	42	47	47.5
CHERRY CREEK DAM	MAX	94	92	92	95	93	93	90	87	68	78	84	90	88	89	94	89	85	78	88	90	96	94	87	85	85	86	95	91	88	90	93	88.6
	MIN	62	60	57	63	59	57	55	55	52	49	51	54	58	57	58	64	41	40	47	49	56	63	59	46	56	49	54	52	53	51	55	54.3
CHEYENNE WELLS	MAX	100	101	100	98	102	103	98	93	82	80	98	96	94	96	93	94	87	89	90	97	98	99	86	94	99	98	97	96	99	96	95	95.1
	MIN	67	63	61	61	59	62	58	58	52	50	57	56	53	56	61	60	52	59	59	58	60	46	60	59	61	57	58	59	60	58	57	58.0
CIMARRON 3 SE	MAX	90	92	93	93	91	91	91	93	90	92	90	89	90	90	90	85	73	80	88	88	93	86	75	80	77	85	85	82	87	89	87	87.3
	MIN	42	41	50	46	47	46	38	33	40	43	45	37	41	40	46	45	30	30	29	34	33	51	44	42	47	32	34	31	30	30	37	39.2
CLIMAX 2 NW	MAX	67	67	68	69	68	67	68	67	65	65	65	66	67	63	66	64	51	63	65	64	63	65	57	60	57	65	66	65	63	67	69	64.6
	MIN	41	41	41	41	42	40	40	38	41	37	38	38	40	40	42	43	21	30	35	38	40	41	38	35	32	35	39	35	35	35	44	37.9
COCHETOPA CREEK	MAX	81	77	81	86	84	83	84	87	87	86	84	83	85	80	81	85	81	70	82	85	84	87	83	82	78	80	83	82	79	81	85	82.5
	MIN	42	37	39	50	42	39	37	31	42	41	42	37	43	45	40	42	25	26	30	32	33	52	40	38	29	30	32	28	29	29	36	36.7
COLLBRAN	MAX	88	90	94	94	90	93	92	94	91	91	90	93	92	91	89	87	75	85	90	92	95	89	75	79	75	85	84	84	86	91	88	88.1
	MIN	52	55	55	53	62	54	52	51	54	52	53	55	61	55	55	59	34	44	48	51	53	57	47	49	47	44	54	48	46	49	52	51.6
COLORADO NM	MAX	92	96	98	101	99	99	99	98	99	96	96	95	93	94	91	85	74	84	90	93	96	95	75	82	80	87	87	89	89	94	94	91.6
	MIN	65	64	69	72	74	67	65	65	70	66	65	64	67	74	72	80	45	56	57	61	65	61	49	49	50	54	59	57	57	60	61	62.6
COLO SPRINGS WB AP	MAX	91	91	91	92	93	94	89	78	58	64	79	87	87	86	90	87	77	78	89	92	93	92	87	83	85	84	94	81	86	92	91	85.8
	MIN	59	56	56	58	57	56	60	56	53	52	51	51	57	53	52	56	47	43	49	53	52	57	54	51	59	55	54	54	57	55	57	54.2
CORTEZ	MAX	90	92	95	94	94	93	96	96	94	91	91	93	93	92	90	85	84	89	91	92	94	88	77	80	83	86	85	85	88	92	89	89.7
	MIN	60	55	56	60	58	61	58	50	61	55	57	56	54	61	65	59	38	40	46	49	48	58	54	54	55	48	47	44	44	45	59	53.4
CRAIG	MAX	84	87	91	91	90	90	86	86	84	86	86	88	89	87	86	72	72	80	86	87	92	81	69	76	71	82	82	79	84	89	87	83.9
	MIN	52	51	49	50	61	44	42	41	44	48	48	47	51	54	51	37	37	36	39	44	51	48	41	43	44	42	48	43	36	40	44	45.4
CRESTED BUTTE	MAX	75	78	83	81	79	80	79	82	80	79	77	80	79	79	79	74	65	77	79	80	85	80	70	69	65	74	73	72	74	80	81	77.0
	MIN	45	37	40	42	42	40	35	34	37	40	40	36	40	39	44	45	25	27	32	34	40	49	45	41	44	33	37	40	31	39	36	38.4
DELHI	MAX	100	98	94	100	100	99	95	85	80	76	81	92	97	93	97	92	88	83	94	99	98	97	95	93	92	97	102	93	92	98	95	93.4
	MIN	60	58	60	58	57	57	60	57	55	52	52	48	60	53	59	62	48	43	46	55	69	59	61	55	60	52	64	62	57	64	65	57.0
DEL NORTE	MAX	78	79	83	77	80	83	84	83	77	76	80	77	79	78	81	77	72	74	79	82	83	73	74	75	80	81	82	80	79	81	80	78.9
	MIN	50	43	48	51	46	48	48	46	48	48	46	42	46	48	46	52	37	38	42	45	45	50	45	43	49	44	42	41	40	43	43	45.3
DELTA 1 E	MAX	94	98	99	96	95	98	96	97	92	95	94	95	96	96	93	87	78	86	94	94	97	85	75	83	82	90	90	88	90	94	93	91.6
	MIN	57	52	52	53	61	55	50	47	51	52	56	56	53	61	60	60	39	41	44	46	47	64	52	53	52	46	51	47	44	44	49	51.5
DENVER WB AP	MAX	94	93	95	97	95	96	91	75	63	81	87	93	90	90	98	95	75	79	91	93	97	98	86	90	87	91	97	80	92	94	98	89.7
	MIN	65	63	61	70	64	60	59	59	55	50	55	59	61	57	67	55	44	47	48	54	61	69	57	48	58	53	55	57	50	52	57	57.1
DENVER WB CITY	MAX	91	92	95	97	92	95	88	71	61	77	83	88	87	86	96	92	71	76	88	88	96	95	81	84	84	88	93	75	89	91	96	86.7
	MIN	69	68	66	74	69	67	60	55	52	55	59	62	67	60	68	56	51	50	55	60	65	70	64	55	60	58	66	58	58	61	65	61.4
DILLON 1 S	MAX	73	77	80	79	77	79	78	77	76	74	73	75	75	70	78	75	57	70	75	74	82	75	67	73	65	75	78	72	73	78	80	74.5
	MIN	40	35	34	37	34	33	28	28	34	29	31	29	35	33	33	34	25	24	27	28	27	33	40	29	33	27	28	24	27	23	30	30.7
DURANGO	MAX	85	90	96	93	92	90	95	96	90	83	90	91	89	90	89	85	84	89	90	93	94	83	79	81	84	88	87	84	89	93	90	88.8
	MIN	55	50	49	50	52	51	50	46	53	48	47	45	46	52	51	51	36	38	38	42	42	57	49	45	50	42	39	37	39	39	47	46.3
EADS	MAX	104	101	95	98	101	101	95	90	77	80	86	92	95	96	93	93	90	85	93	95	98	100	97	96	90	91	102	96	83	97	95	93.7
	MIN	67	64	65	60	65	69	60	59	54	50	53	58	50	57	58	65	50	48	47	55	60	61	67	62	60	60	63	60	58	55	58	58.6
EAGLE FAA AP	MAX	86	88	94	93	90	92	92	92	89	89	87	90	86	87	87	83	72	84	89	86	93	83	72	80	75	85	85	83	86	90	90	86.4
	MIN	53	47	46	43	52	46	40	38	48	44	47	40	52	46	43	36	32	30	35	39	35	50	47	45	42	34	46	35	33	32	38	41.7

See Reference Notes Following Station Index

DAILY TEMPERATURES

Station		Day Of Month 1	2	3	4	5	6	7	8	9	10	11	12	13	14	15	16	17	18	19	20	21	22	23	24	25	26	27	28	29	30	31	Average
EDGEWATER	MAX	95	93	98	98	96		95	86	68	80	85	92	88	88	97	96	86	81	90	94			88	86	90	89	94	92	94	95	100	90.5
	MIN	61	59	59	67	62		54	58	58	52	55	54	60	54	59	61	47	45	49	55			58	49	55	51	57	58	51	51	55	55.5
ESTES PARK	MAX	81	85	83	88	86	85	85	83	63	71	76	79	76	76	84	84	74	70	78	80	85	83	76	71	71	78	80	80	79	82	85	79.3
	MIN	63	47	44	44	58	45	45	41	49	40	46	42	51	40	39	51	42	32	34	38	37	43	56	38	46	35	46	48	34	34	40	43.5
EVERSOLL RANCH	MAX	98	102	104	99	98	99	103	97																						99	92	
	MIN	67	70	66	61	70	71	70	61																						62	65	
FLAGLER 2 NW	MAX	97	96	90	96	93	96	92	84	75	79	86	90	89	90	93	92	87	77	90	92	96	96	90	86	85	85	98	94	90	96	92	90.1
	MIN	62	58	64	61	62	58	58	54	50	44	54	48	53	52	45	62	44	47	46	51	57	61	60	59	56		60	57	56	56	61	55.2
FOROER 8 S	MAX	103	102	92	99	98	99	93	78	75	78	86	93	98	94	97	97	86	87	92	99	99	98	94	89	89	89	100	91	87	97	95	92.7
	MIN	66	58	61	62	60	58	61	57	55	47	55	47	51	55	56	59	48	48	44	57	50	55	60	60	58	60	59	60	60	54	55	56.0
FORT COLLINS	MAX	91	94	90	97	94	93	86	81	65	79	88	91	85	86	93	90	68	80	89	93	96	95	83	82	82	87	92	80	88	92	95	87.3
	MIN	62	58	57	54	57	51	62	58	56	46	53	53	55	55	49	58	48	42	44	48	46	56	58	46	48	45	52	56	49	47	49	52.2
FORT LEWIS	MAX	84	84	88	86	85	86	84	88	87	79	83	84	84	84	83	81	73	82	85	86	88	76	71	75	76	80	81	80	83	87	83	82.6
	MIN	53	50	50	53	49	50	51	47	57	47	47	47	53	57	54	47	31	40	42	45	48	55	44	44	44	44	40	39	41	45	52	47.3
FORT LUPTON	MAX	93	94	95	98	93	96	92	86	78	78	84	89	88	86	94	92	74	78	88	90	96	96	86	86	84	88	93	89	89	91	97	89.1
	MIN	63	57	59	60	63	55	59	58	58	50	55	52	58	54	57	65	53	44	45	50	63	65	57	48	60	52	68	51	48	62	52	56.2
FORT MORGAN	MAX	97	95	99	94	102	95	96	89	75	67	83	88	90	92	92	97	92	75	80	88	93	99	97	85	88	86	89	94	77	91	95	89.7
	MIN	65	61	67	65	62	59	60	59	54	45	51	50	53	52	54	63	44	47	45	50	55	60	57	52	56	47	51	56	55	54	52	54.9
FRASER	MAX	75	77	79	78	75	77	76	77	75	72	73	75	76	72	77	76	57	71	75	74	82	78	66	70	65	75	77	74	73	78		74.2
	MIN	37	34	32	35	34	31	27	24	34	27	32	28	33	29	26	34	27	20	21	25	22	35	34	27	30	21	25	20	18	16	26	27.9
FRUITA 2 N	MAX	95	97	99	99	98	99	98	98	90	98	95	98	100	97	95	88	81	90	95	97	96	87	77	87	87	91	89	90	93	97	92	93.3
	MIN	57	60	57	56	69	52	50	47	52	52	53	52	55	65	59	59	39	43	45	45	50	62	51	53	48	47	49	44	44	47	49	52.0
GATEWAY 1 SW	MAX	94	99	102	101	95	100	99	101	94			100	99	101	98	93	83	94	97	101	102	91	82	88	88	95	97	92	95	100	93	95.7
	MIN	57	62	60	61	71	61	53	52	57			57	66	67	72	62	43	46	48	49	55	62	52	59	46	51	62	54	49	52	59	56.7
GEORGETOWN	MAX	79	81	84	84	79	84	84	82	67	77	79	82	73	80	74	80	78	80	83	80	87	81	74	75	73	81	82	82	77	84	85	79.7
	MIN	52	54	50	55	55	52	50	42	49	38	50	50	52	62	50	52	40	37	45	47	52	58	53	39	40	38	51	46	46	44	47	48.3
GLENWOOD SPRINGS 1 N	MAX	88	97	95	95	92	95	94	95	90	91	91	94	94	88	92	82	76	86	91	93	96	92	74	82	78	87	85	85	87	91	90	89.2
	MIN	56	55	53	53	61	51	59	47	52	52	52	48	52	47	49	57	36	40	44	47	48	56	49	51	46	43	45	47	41	44	48	49.3
GORE PASS RANCH	MAX	76	83	84	87	82	85	82	84	81	81	81	82	85	74	82	78	65	75	82	82	87	82	69	73	71	78	78		80	81		79.7
	MIN	48	42	39	38	49	37	33	31	39	36	41	31	42.	37	34	38	28	26	29		30	41	38	36	35	26	35		26	25		35.4
GRAND JUNCTION WB AP	MAX	93	97	99	98	96	98	97	98	93	95	97	97	96	96	95	86	78	87	93	94	97	83	75	84	82	89	88	87	89	95	90	91.7
	MIN	62	66	64	68	75	66	63	61	64	63	66	63	67	71	73	55	45	54	59	59	61	64	53	58	52	55	65	57	55	57	62	61.4
GRAND LAKE 1 WNW	MAX	74	81	79	82	81	81	81	80	78	76	80	88	81	81	82	81	66	71	78	79	83	83	69	73	69	74	75	77	76	79	89	78.3
	MIN	43	37	35	34	37	33	33	28	36	30	34	33	40	33	30	35	24	25	27	29	28	35	39	30	38	26	31	25	23	23	32	31.8
GRAND LAKE 6 SSW	MAX	74	78	80	81	78	79	79	77	75	74	76	78	74	70	77	73	56	70	76	75	81	74	63	67	66	71	71	68	71	76	78	73.7
	MIN	50	43	40	43	44	41	39	36	45	37	42	39	46	40	37	44	34	32	34	37	35	44	44	36	42	31	38	32	31	30	38	38.8
GREAT SAND DUNES NM	MAX	80	84	84	85	88	85	88	85	84	80	72	84	83	82	82	80	80	74	84	83	85	80	84	78	79	84	85	83	80	81	84	82.3
	MIN	50	50	52	55	51	49	49	55	55	51	50	44	51	51	51	55	38	41	48	48	50	53	49	45	50	48	52	44	49	48	50	49.4
GREELEY	MAX	94	95	98	92	99	94	96	88	70	65	82	85	91	88	87	94	92	72	80	89	92	98	98	85	85	83	89	95	77	90	93	88.3
	MIN	64	60	61	57	58	54	62	59	59	45	53	51	55	51	51	58	46	45	45	50	49	55	56	47	52	48	50	55	52	48	49	53.1
GREEN MOUNTAIN DAM	MAX	82	85	87	88	88	86	87	85	85	82	82	85	85	80	85	85	66	78	84	84	88	85	70	75	76	80	81	81	80	85	87	82.5
	MIN	48	47	44	47	52	43	44	39	47	43	47	40	51	43	42	52	33	33	37	45	39	54	43	45	40	35	45	38	34	35	41	42.8
GREYSTONE	MAX	86	92	93	92	91	90	91	88	89	90	89	92	85	89	88	78	74	89	88	86	92	86	65	75	73	78	81	88	85	86	85	85.6
	MIN	50	55	56	56	58	56	48	46	45	51	50	53	56	58	52	45	38	41	47	47	52	55	34	32	32	41	44	41	46	47	50	47.8
GROVER 10 W	MAX	95	93	96	99	94	97	88	73	65	80	91	91	88	88	96	93	66	77	91	92	100	97	86	83	81	85	93	82	91	93	98	88.5
	MIN	65	60	60	58	60	52	58	52	54	43	48	57	58	51	52	51	43	45	49	49	54	57	55	50	49	46	55	49	53	56	56	53.1
GUNNISON	MAX	78	85	90	87	85	86	87	89	85	84	84	87	86	83	86	81	74	83	86	85	90	81	74	80	78	85	84	81	85	87	88	84.0
	MIN	43	37	38	46	41	39	35	31	44	42	41	34	38	45	46	42	27	25	30	32	30	31	40	37	45	30	31	28	27	27	35	36.0
HAYDEN	MAX	85	87	91	92	91	88	86	87	86	86	91	87	90	87	88	87	79	90	86	88	93	89	69	77	78	79	88	87	88	92	95	86.7
	MIN	49	48	45	46	55	43	39	40	39	45	44	47	49	49	41	40	32	34	39	41	40	36	39	38	34	32	40	36	34	40	41	41.1
HERMIT 7 ESE	MAX	74	76	84	77	77	77	81	83	78	75	73	76	73	76	76	71	72	78	78	78	81	69	68	69	76	75	78	77	79	80	80	76.3
	MIN	40	35	36	41	35	35	32	30	38	35	36	33	42	38	37	42	29	25	30	29	26	46	32	30	37	29	29	25	25	27	37	33.6
HOLLY	MAX	100	104	104	100	98	103	103	96	87	63	86	86	93	98	94	92	83	82	83	97	100	98	101	100	91	92	87	101	101	85	101	93.8
	MIN	62	59	58	59	62	57	63	64	60	55	48	48	55	58	65	60	45	47	45	43	54	63	67	65	57	61	68	71	49	54	57	57.4
HOLYOKE	MAX	101	104	96	102	100	98	89	81	73	81	89	96	92	93	98	95	85	82	92	95	102	100	90	84	88	83	101	85	92	99	101	92.5
	MIN	66	65	68	64	60	60	57	55	51	48	51	52	55	50	65	64	45	52	39	43	48	54	62	48	55	40	60	57	52	54	59	54.8
HOT SULPHUR SPR 2 SW	MAX	81	80	88	89	86		87	85	83	84	85	84	85	80	82	78	63	76	83	83	88	83	69	76	70	79	79	78	79	84	87	81.1
	MIN	48	43	40	46	45		35	35	43	38	43	36	45	40	38	38	31	29	33	38	35	48	43	38	39	33	38	32	30	30	38	38.3
IDAHO SPRINGS	MAX	86	85	84	85	86	87	85	74	57	69	81	80	79	81	89	87	65	69	82	85	87	88	77	70			88	71	85	85	85	80.4
	MIN	46	42	43	44	46	43	41	35	44	32	42	40	41	44	40	47	37	28	35	39	39	44	43	35				35	34	36	39	39.8
IGNACIO 1 N	MAX	85	91	94	90	89	91	94	97	90	85	89	92	92	90	90	85	80	88	92	90	92	83	78	82	83	87	86	86	88	90	88	88.1
	MIN	58	50	49	53	49	48	49	46	55	48	50	47	46	55	51	55	33	36	40	42	44	55	49	46	48	42	41	38	36	38	51	46.7
JOHN MARTIN DAM	MAX	100	100	99	99	101	101	99	92	82	80	88	93	96	97	94	95	91	85	94	98	98	101	98	94	90	95	104	101	89	99	98	95.2
	MIN	63	63	66	61	67	69	62	63	57	55	59	63	57	58	65	67	54	48	48	56	54	67	70	64	65	63	66	63	58	56	62	60.9
JULESBURG	MAX	103	105	103	101	102	100	102		74	82	90	95	93	90	97	94	83	80	88	94	102	99	94	82	82	81	99	97	90	98	100	93.3
	MIN	71	68	72	62	63	60	62	59	56	48	60	55	52	56	63	65	48	52	45	50	56	61	66	54	57	43	66	60	55	56	63	58.2
KASSLER	MAX	94	92	93	96	94	95	89	85	72	78	83	89	86	89	94	92	82	78	89	92	95	94	84	86	87	90	95	78	89	92	94	88.6
	MIN	62	65	61	68	65	63	54	53	51	50	59	59	61	59	64	68	41	44	44	55	61	70	63	45	53	52	54	54	48	59	59	56.9
KAUFFMAN 4 SSE	MAX	96	98	89	101	96	96	88	84	69	79	90	92	90	87	96	88	69	79	89	92	99	95	89	83	84	85	95	87	92	94	96	89.3
	MIN	59	59	66	57	64	56	59	55	52	39	44	48	55	47	45	56	49	45	37	45	51	50	54	45	49	50	59	48	49	51	45	51.2
KIT CARSON	MAX	101	100	98	94	101	101	93	87	78	82	88	95	94	95	95	94	85	86	93	95	99	99	91	86	91	89	100		92	96	94	93.1
	MIN	66	63	59	68	63	66	63	59	55	52	50	50	48	53	61	64	52	51	45	51	54	60	62	64	60	61	64		60	56	53	57.8
LA JUNTA FAA AP	MAX	100	100	94	102	103	101	96	82	64	80	87	93	97	99	99	96	82	85	94	100	99	102	96	91	91	93	102	91	90	99	98	93.7
	MIN	71	65	67	63	69	68	64	62	57	55	55	52	60	59	61	66	54	52	52	61	61	67	69	62	64	64	70	64	63	62	63	62.0
LAKE CITY	MAX	75	79	83	80	79	80	83	84	84	78	80	80	79	77	80	78	71	80	82	80	82	72	74	75	76	81	80	79	81	83	83	79.3
	MIN	45	40	46	52	44	42	45	45	42	44	43	47	45	49	50	42	31	35	42	41	40	55	43	39	45	40	3[illegible]	39	39	42	4[illegible]	43.2
LAMAR	MAX	104	103	98	100	106	105	98	85	64	82	90	97	98	100	96	96	83	87	96	100	100	104	100	91	93	97	104	90	88	101	9[illegible]	95.3
	MIN	71	66	70	60	65	71	65	64	60	55	58	55	54	58	68	68	55	48	45	56	56	67	73	65	65	64	71	66	59	56	59	61.7

See Reference Notes Following Station Index

DAILY TEMPERATURES

Continued

Station		Day Of Month 1	2	3	4	5	6	7	8	9	10	11	12	13	14	15	16	17	18	19	20	21	22	23	24	25	26	27	28	29	30	31	Average
LAS ANIMAS 1 N	MAX	102	101	96	102	101	101	96	83	82	83	89	95	97	98	98	96	90	86	94	99	100	103	97	93	92	95	104	92	91	100	99	95.
	MIN	62	66	62	60	59	61	60	61	58	53	57	56	54	54	51	64	53	46	45	54	53	62	65	59	61	63	69	63	60	55	57	58.
LEADVILLE	MAX	68	74	78	75	73	76	75	75	73	71	70	74	74	71	75	69	57	72	74	73	79	73	63	65	64	73	73	70	70	76	78	72.
	MIN	44	41	42	45	44	41	42	40	44	41	42	39	45	41	40	43	27	32	36	41	41	45	42	36	39	37	43	39	37	39	45	40.
LIMON 8 SSW	MAX	90	96	91	95	99	99	91	83	64	79	84	89	92	90	92	91	87	78	90	93	96	94	88	85	86	84	95	92	88	88	92	89.
	MIN	60	56	63	61	62	56	57	54	53	48	50	52	54	54	54	52	42	45	47	54	53	53	57	56	52	52	54	54	55	55	55	53.
LIMON	MAX	92	93	89	94	95	95	86	81	59	76	82	87	88	87	90	90	75	76	90	91	94	92	82	83	85	82	94	78	86	93	90	86.
	MIN	62	58	64	63	62	57	58	55	53	48	50	47	49	49	56	54	41	46	43	49	49	50	58	56	53	49	56	56	57	52	50	53.
LITTLE HILLS	MAX	86	88	91	92	88	91	89	90	86	89	88	89	88	88	89	83	73	82	89	89	93	85	71	79	76	84	83	81	86	91	88	86.
	MIN	50	53	44	47	60	44	38	39	41	41	46	41	46	50	51	54	30	32	35	39	40	59	42	40	40	36	46	37	35	39	40	43.
LONGMONT 2 ESE	MAX	94	92	95	91	99	92	92	89	72	63	80	88	90	88	87	95	94	75	81	91	94	97	95	85	85	88	89	95	79	93	93	88.
	MIN	62	56	57	55	55	52	58	58	56	51	54	52	55	49	49	58	51	42	44	49	47	54	55	45	51	44	50	54	46	45	49	51.
MANASSA	MAX	80	81	86	83	85	81	85	85	81	80	80	82	83	82	83	79	76	81	85	85	88	80	78	79	82	83	83	84	85	86	85	82.
	MIN	45	43	43	43	42	42	42	45	53	47	43	36	40	44	49	52	33	30	34	38	35	55	46	38	47	35	49	36	30	37	48	41.
MARVINE	MAX	82	83	87	89	87	86	84	86	85	84	82	86	84	84	83	79	67	77	84	83	87	77	76	72	70	78	76	74	81	79	74	80.
	MIN	44	46	41	40	53	40	38	40	39	46	41	37	42	41	39	37	28	31	41	42	39	46	40	37	39	38	43	34	32	34	36	39.
MAYBELL	MAX	92	90	93	93	93	93	90	86	83	90	88	91	90	90	97	80	78	82	89	90	93	87	83	82	73	83	83	80	83	88	88	87.
	MIN	49	47	44	45	53	38	38	37	42	40	39	39	38	50	45	35	32	34	33	38	41	56	38	41	42	38	45	38	33	35	39	40.
MEEKER	MAX	86	90	92	92	89	92	89	90	87	88	87	88	88	86	87	84	73	83	89	90	93	81	73	75	75	83	83	82	86	91	88	85.
	MIN	50	53	46	47	58	45	42	40	40	45	46	42	47	50	51	45	30	35	39	40	42	55	41	40	38	37	43	38	36	38	37	43.
MESA VERDE NP	MAX	86	88	94	95	90	91	90	93	91	92	88	91	95	92	87	83	78	88	90	91	95	89	77	79	82	86	86	85	88	93	89	88.
	MIN	60	59	59	65	61	61	63	54	60	55	55	56	59	63	60	55	46	49	55	59	59	48	50	53	55	56	52	51	51	54	62	56.
MONTE VISTA	MAX	76	79	84	82	80	81	83	82	78	77	78	79	82	77	80	78	72	75	80	81	84	79	75	76	78	82	81	80	80	82	82	79.
	MIN	44	43	42	47	42	41	42	38	39	44	42	36	37	41	39	47	35	31	32	35	38	43	41	36	45	34	35	32	32	32	39	38.
MONTROSE NO 2	MAX	87	90	94	96	95	94	95	94	95	93	92	91	94	95	93	92	86	76	85	92	89	96	76	75	82	90	90	88	86	88	92	89.
	MIN	57	54	54	59	62	61	58	51	54	57	60	56	58	62	67	69	39	44	48	54	52	49	54	52	48	48	53	51	48	48	52	54.
MONUMENT 2 WSW	MAX	92	88	90	85	89	93	87	81	66	63	83	87	87	88	89	84	79	78	88	91	91	88	85	79	82	90	90		93		91	85.
	MIN	56	52	51	55	59	55	52	48	52	48	48	47	56	50	48	48	43	40	47	53	50	49	50	43	47	48	53		47		47	49.
NORTHOALE	MAX	88	92	95	93	90	93	94	93	93	89	90	94	92	92	88	82	88	88	89	91	92	87	81	78	82	83	82	83	86	90	87	88.
	MIN	55	50	46	51	55	60	46	45	54	51	50	50	51	57	60	47	35	44	45	43	43	55	55	45	49	39	47	38	36	45	47	48.
NORTH LAKE	MAX	79	80	78	82	81	82	78	78	73	63	71	75	78	77	79	75	75	71	80	78	81	79	77	78	77	80	79	78	82	81	81	77.
	MIN	38	48	47	49	48	45	52	43	46	47	43	45	40	44	40	44	36	33	40	46	47	44	49	36	48	39	42	40	38	39	42	43.
NORWOOD	MAX	83	78	90	86	85	88	88	90	84	85	84	88	87	86	85	80	73	80	84	87	89	72	67	78	77	83	81	80	83	86	81	82.
	MIN	50	52	53	53	52	53	48	43	47	49	47	44	52	53	58	57	31	36	42	46	51	57	50	52	51	46	46	43	42	46	51	48.
OURAY	MAX	79	81	88	87	79	84	86	87	84	82	81	85	85	80	84	78	74	79	86	84	89	81	67	75	77	83	86	82	83	87	86	82.
	MIN	52	51	52	58	56	54	51	52	46	50	54	51	52	60	56	61	37	42	48	48	51	60	50	48	52	49	52	46	47	49	56	51.
PAGOSA SPRINGS	MAX	84	87	90	87	82	86	90	87	85	82	84	84	87	84	84	80	77	83	86		88	84	72	75	78	82	82	81	84	87	85	83.
	MIN	51	43	41	41	43	42	41	45	48	44	41	39	39	51	47	51	36	30	35		35	49	45	40	43	36	36	37	31	35	43	41.
PALISADE 1 S	MAX	95	99	101	101	98	100	97	100	94	97	95	98	99	99	96	87	80	90	95	97	99	83	78	87	85	91	92	90	93	97	93	93.
	MIN	62	56	64	66	73	64	63	62	65	63	66	63	68	69	65	70	45	53	58	61	61	63	52	53	53	53	62	56	56	56	61	60.
PAONIA	MAX	91	92	95	94	92	94	92	93	90	91	95	92	93	92	88	84	76	84	90	88	93	89	89	80	81	86	85	85	87	91	89	89.
	MIN	58	55	55	58	60	57	54	52	55	57	57	55	57	59	55	53	39	44	50	52	53	58	54	52	52	48	49	48	48	50	54	53.
PARADOX	MAX	96	97	100	98	94	98	100	100	94	95	96	98	96	97	94	84	85	94	97	96	100	88	79	81	86	89	90	91	91	97	95	93.
	MIN	56	54	50	53	63	60	46	45	53	60	59	53	54	66	59	60	38	40	41	43	45	60	55	50	52	45	47	43	40	43	50	51.
PARKER 9 E	MAX	94	92	90	90	93	93	96	78	63	77	85	90	90	90	93	90	75	77	88	90	96	91	81	85	87	86	93	81	89	90	92	87.
	MIN	55	57	55	64	58	52	52	51	49	43	48	51	55	54	62	60	35	34	44	50	51	63	43	38	46	44	55	51	51	50	55	50.
PUEBLO WB AP	MAX	100	98	95	98	99	101	94	81	65	75	85	92	95	95	95	94	82	83	92	98	98	98	94	90	89	90	100	85	90	97	94	91.
	MIN	66	60	61	64	60	62	68	61	57	57	55	51	57	58	55	58	53	48	50	54	54	58	61	59	62	65	57	62	63	62	60	58.
RANGELY	MAX	96	95	97	97	95	95	95	96	95	95	94	96	94	96	95	81	79	83	92	95	96	85	78	84	79	88	88	84	88	94	89	90.
	MIN	54	50	48	48	55	46	41	42	47	46	47	47	50	52	49	47	32	47	39	39	43	55	38	40	39	41	49	50	52	39	42	45.
RED FEATHER LAKES 6 SE	MAX	84	88	88	89	81	87	86	76	55	73	83	85	79	79	87	81	65	75	85	83	90	84	72	72	72	76	84	82	80	85	85	80.
	MIN	55	51	41	48	54	47	41	40	45	33	45	42	47	39	40	47	38	36	36	42	39	43	52	36	37	32	46	36	33	43	41	42.
RICO	MAX	83	81	85	84	75	82	81	79	80	81	82	81	82	85	86	83	82	81	82	83	86	67	65	69	75	77	76	76	80	80	74	79.
	MIN	47	40	48	45	41	44	42	43	42	39	37	39	40	37	34	33	33	31	32	34	33	46	43	39	44	35	35	32	30	41	46	38.
RIFLE 2 ENE	MAX	88	91	97	96	92	95	92	94	89	91	89	94	92	92	92	88	76	87	90	92	94	90	79	81	76	86	83	83	85	91	87	88.
	MIN	54	57	47	47	61	45	43	40	45	44	49	43	46	49	47	61	31	35	38	40	40	59	48	47	44	37	43	38	37	35	41	44.
ROCKY FORD 2 ESE	MAX	101	100	97	99	100	100	96	91	83	79	88	93	97	97	96	94	89	85	93	101	98	99	95	93	91	92	101	96	90	98	98	94.
	MIN	65	60	61	57	62	59	58	59	58	54	53	50	55	56	57	64	50	46	45	50	54	57	64	57	60	59	67	62	59	58	56	57.
ROGGEN 2 S	MAX	95	100	93	102	97	98	91	90	68	85	91	93	92	87	99	93	87	80	90	92	99	98	90	88	87	92	97	91	93	98	100	92.
	MIN	58	54	58	63	55	51	59	57	56	41	49	49	50	49	47	59	40	43	40	45	48	60	50	45	52	50	50	50	52	51	47	50.
RUSH 2 NNE	MAX	95	88	92	98	96	97	98	87	67	76	84	86	87	88	91	87	78	79	88	91	95	93	89	85	89	84	96	83	90	94	91	88.
	MIN	52	53	55	55	55	56	55	54	50	47	47	48	49	50	53	51	41	46	43	49	42	49	54	52	51	49	54	53	53	59	51	50.
RUXTON PARK	MAX	79	77	76	79	76	78	75	66	61	65	68	72	74	74	80	75	72	65	75	80	79	80	72	73	75	74	81	74	75	78	78	74.
	MIN	46	43	43	55	46	43	45	40	47	37	40	37	45	42	46	48	41	30	38	42	43	57	46	33	48	45	48	37	41	40	45	43.
RYE	MAX	84	89	86	90	89	88	85	84	71	66	76	84	84	81	85	83	75	76	81	81	80	88	81	85	86	86	90	85	83	88	87	83.
	MIN	52	48	50	52	51	52	57	48	50	49	46	48	52	51	49	60	50	39	45	52	49	55	55	46	61	46	59	45	47	50	52	50.
SAGUACHE	MAX	78	84	85	85	83	86	87	87	80	79	81	83	85	81	81	80	74	80	84	85	86	80	76	78	80	82	87	83	83	86	85	82.
	MIN	49	47	48	48	48	47	47	47	47	50	45	40	41	42	45	50	42	40	40	46	46	48	40	40	45	44	38	42	43	41	41	44.
SALIDA	MAX	85	86	88	85	87	85	88	86	78	82	83	85	86	84	83	83	75	81	85	84	88	82	75	78	78	83	86	82	82	86	85	83.
	MIN	48	46	46	49	48	45	43	45	57	53	47	41	44	44	43	53	38	35	38	40	39	57	53	43	59	40	52	39	39	38	45	45.
SEDGWICK 5 S	MAX	99	100	97	103	97	98	92	84	70	78	88	92	90	90	96	93	80	80	81	88	101	98	92	83	84	82	98	94	92	98	100	90.
	MIN	68	68	70	63	63	62	60	58	54	50	54	53	58	55	60	64	46	50	50	55	60	62	63	55	54	47	62	56	54	61	60	57.
SILVERTON	MAX	67	76	82	78	75	78	80	82	80	73	74	77	75	76	76	70	77	78	80	81	82	83	63	69	72	73	75	76	78	80	79	76.
	MIN	40	37	37	40	39	40	36	31	32	37	37	34	38	35	37	49	26	28	30	30	29	30	45	39	47	31	30	29	28	30	35	35.
SPICER	MAX	74	79	79	81	79	80	80	78	77	76	76	79	79	72	79	73	58	71	78	78	83	76		70	69	75	77	72	74	80	85	76.
	MIN	50	49	40	47	49	42	35	33	33	34	38	32	51	39	47	40	32	27	32	37	40	49		32	33	34	39	28	33	33	33	38.
SPRINGFIELD 7 WSW	MAX	100	99	96	96	97	98	96	88	85	77	84	90	94	92	89	90	81	81	93	96	95	98	96	93	89	90	96	94	83	95	89	91.
	MIN	68	64	70	60	61	65	65	58	57	52	56	53	59	59	59	61	51	49	50	60	61	62	60	60	58	60	66	63	59	57	58	59.

See Reference Notes Following Station Index

DAILY TEMPERATURES

Station		Day Of Month 1	2	3	4	5	6	7	8	9	10	11	12	13	14	15	16	17	18	19	20	21	22	23	24	25	26	27	28	29	30	31	Average
SPRINGFIELD 8 S	MAX	97	99	97	96	98	100	97	89	90	78	92	92			90	90	85	84	94		96	98	94	94	91	91	97	94			95	93.0
	MIN	57	63	68	59	62	64	67	57	59	54	51	56				63	54	48	46		60	64	68	61	59	57	62	60			55	59.0
STATE TURKEY EXP FARM	MAX			90	91	84	88		92	89	83	90	88			90		80	85	88	90	90	86							85	90	86	
	MIN			42	48	44	44		42	49	44	41	40			41		30	29	36	36	37	50							30	35	35	
STEAMBOAT SPRINGS	MAX	82	86	88	90	86	89	85	85	84	85	85	87	86	79	87	77	79	85	86	85	88	81	69	75	69	80	82	77	80	86	88	82.9
	MIN	48	44	40	39	52	38	33	32	37	38	39	34	40	43	42	32	27	29	32	34	32	45	40	39	41	29	38	31	28	29	33	36.7
STERLING	MAX	101	99	100	94	105	97	97	88	70	70	81	90	94	94	93	100	95	75	79	88	93	102	98	78	85	85	86	97	76	93	98	90.4
	MIN	67	60	67	57	59	56	59	57	55	44	51	49	49	48	49	60	42	46	41	49	50	59	59	49	53	48	58	56	56	50	53	53.4
STRATTON 3 NE	MAX	100	101	97	99	101	101	88	82	73	82	90	95	92	96	96	94	78	89	94	98	100	99	90	90	89	91	100	89	87	98	96	92.7
	MIN	60	61	67	63	68	63	60	55	52	45	50	51	54	51	62	62	47	48	46	50	49	62	64	57	55	50	65	58	55	59	61	56.5
SUGAR LOAF RESERVOIR	MAX	67	72	74	70	70	72	69	70	68	65	68	70	70	67	70	65	56	68	69	71	75	67	61	65	61	70	69	66	68	72	72	68.3
	MIN	43	38	40	43	42	38	36	37	34	35	36	37	42	37	39	39	28	30	36	35	34	39	43	34	40	32	36	32	31	34	38	36.7
TACONY 7 SE	MAX	97	91	92	99	98	100	94	86	74	76	83	89	93	92	95	96	81	84	87	95	98	98	92	87	89	89	99	84	88	95	93	90.8
	MIN	56	56	63	62	67	59	67	61	56	52	56	50	56	56	55	53	48	46	50	54	52	58	58	58	56	58	53	59	62	54	54	56.3
TAYLOR PARK	MAX	76	78	79	77	77	72	78	78	74	71	72	74	72	72	75	70	68	72	77	74	79	71	63	73	68	74	74	70	72	76	77	73.6
	MIN	46	40	40	44	43	41	36	34	42	46	39	36	42	41	42	42	30	30	33	35	34	45	46	39	45	33	35	31	30	32	36	38.3
TELLURIDE	MAX	73	80	85	80	83	84	83	85	80	81	82	80	82	78	80	74	70	80	82	83	86	80	70	72	76	80	80	79	82	86	82	79.9
	MIN	43	40	39	45	45	46	39	35	42	41	40	42	40	40	44	50	26	29	32	34	33	51	45	41	46	35	32	32	30	33	42	39.1
TRINIDAD	MAX	89	91	88	93	91	92	90	87	76	76	81	84	89	85	86	87	85	78	87	90	91	90	89	88	88	90	92	88	88	89	87	87.3
	MIN	63	58	59	57	59	59	61	58	56	53	50	48	57	58	66	59	48	45	50	57	55	58	64	50	64	49	48	54	54	66	65	56.4
TRINIDAD FAA AP	MAX	95	97	95	96	96	97	94	86	69	79	86	88	92	89	92	90	80	81	92	94	94	92	91	91	89	93	95	84	91	93	90	90.0
	MIN	64	61	62	56	62	60	62	57	55	55	53	53	63	61	61	63	52	44	51	58	58	63	63	52	61	52	63	52	53	64	61	57.9
TWO BUTTES 1 NW	MAX	102	103	96	96	94	100	96	91	80	85	82	92	96	91	87	91	80	81	94	98	97	100	99	92	91	91	89	88	80	98	94	92.1
	MIN	68	64	67	59	59	62	63	60	57	56	52	53	56	59	60	62	63	49	45	62	57	63	70	60	60	59	64	62	58	55	58	59.4
VALLECITO DAM	MAX	81	86	89	89	85	84	90	87	85	80	85	84	83	84	83	79	78	87	85	90	89	82	71	75	78	81	82	82	83	87	86	83.5
	MIN	52	47	47	51	47	47	45	47	51	48	46	43	46	54	48	50	37	37	40	44	45	53	47	43	45	41	42	39	38	42	48	45.5
WAGON WHEEL GAP 3 N	MAX	69	74	80	83	75	80	81	85	83	78	80	79	81	80	78	80	72	75	82	82	81	83	74	72	71	77	77	80	80	81	85	78.6
	MIN	41	38	37	36	37	38	34	32	39	38	38	32	33	40	37	39	29	26	28	30	29	40	36	32	44	30	31	26	25	28	37	34.2
WALDEN	MAX	77	81	82	84	81	82	82	74	76	76	78	81	79	77	81	76	54	74	80	80	84	77	66	70	64	76	76	72	75	81	84	76.8
	MIN	48	41	37	38	50	35	30	28	33	35	35	32	44	37	37	37	35	25	28	28	30	41	40	31	32	28	39	28	28	25	30	34.4
WALSENBURG POWER PLANT	MAX	88	91	90	95	94	94	93	89	81	75	82	87	91	90	88	87	86	79	89	91	93	91	88	88	90	92	93	89	90	91	91	88.9
	MIN	64	60	57	56	62	58	55	55	55	53	51	51	55	55	56	64	51	42	47	56	53	59	62	48	56	47	50	58	52	50	59	54.7
WATEROALE	MAX	91	95	93	96	90	95	87	88	69	80	86	90	85	87	91	90	82	80	90	95	95	93	86	81	88	82	84	77	90	92	96	87.9
	MIN	58	50	56	51	57	49	65	53	54	52	48	50	58	58	47	55	52	40	42	45	44	41	55	44	59	52	55	49	42	49	47	50.9
WESTCLIFFE	MAX	83	86	86	85	86	85	88	86	73	74	81	83	82	81	78	84	75	78	84	85	87	80	78	77	80	82	86	81	83	87	85	82.2
	MIN	45	41	41	44	45	42	41	49	50	48	42	38	42	47	54	47	41	33	34	38	38	55	52	36	53	35	51	36	36	36	45	43.1
WETMORE 2 S	MAX	92	93	91	88	94	93	93	83	71	72	82	89	89	89	90	89	80	81	90	90	95	91	84	87	87	88	94	84	89	93	93	87.9
	MIN	59	53	55	58	60	59	60	53	53	50	52	52	58	52	51	60	49	41	49	57	55	54	55	48	55	48	54	54	51	52	56	53.6
WOLF CREEK PASS 1 E	MAX	68	70	72	68	68	69	75	73	68	64	69	68	71	67	68	63	60	67	70	72	71	59	54	58	63	65	66	64	68	73	69	67.1
	MIN	45	41	43	47	41	41	43	42	45	38	39	37	42	41	42	43	37	33	40	39	39	30	40	39	42	42	31	37	36	38	44	39.9
WRAY 3 WNW	MAX	100	105	98	100	102	100	97	88	70	80	88	95	92	91	95	94	90	83	90	94	99	96	95	90	92	85	100	98	90	96	96	93.2
	MIN	64	64	68	59	60	60	62	58	53	47	54	48	52	48	65	55	47	46	40	44	58	60	64	62	54	42	63	57	55	54	55	55.4
YUMA	MAX	97	93	98	91	97	99	96	87	80	64	80	87	91	90	91	95	94	77	80	90	90	99	95	80	83	86	83	95	80	90	96	88.8
	MIN	61	63	69	61	68	60	62	57	54	41	49	51	50	53	58	63	46	49	44	47	57	63	61	56	54	46	52	57	54	54	59	55.5

DAILY SOIL TEMPERATURES

Depth in Soil ø		Day Of Month 1	2	3	4	5	6	7	8	9	10	11	12	13	14	15	16	17	18	19	20	21	22	23	24	25	26	27	28	29	30	31	Average
																FORT COLLINS																	
3 Inches	7:00 A.M.	74	73	73	72	72	70	74	74	71	65	69	70	72	69	67	70	66	62	65	68	68	69	70	67	68	67	69	70	68	63	68	69.1
	7:00 P.M.	85	85	86	84	81	85	86	79	71	80	83	84	80	79	81	78	71	80	81	82	83	81	79	80	82	83	84	82	82	82	81	81.3
8 Inches	7:00 A.M.	77	77	77	76	76	75	77	77	75	69	73	74	76	73	73	74	71	69	70	72	72	73	74	72	73	72	73	74	72	72	73	73.6
	7:00 P.M.	83	82	83	83	81	83	84	80	73	78	80	82	80	78	79	79	73	77	79	80	80	80	79	78	80	80	81	80	80	80	79	79.8
12 Inches	7:00 A.M.	76	76	76	77	76	75	76	77	75	71	73	74	75	74	73	74	73	70	72	73	73	74	74	73	73	73	74	74	74	74	74	74.1
	7:00 P.M.	77	77	77	77	76	76	77	76	73	72	74	75	76	74	74	75	72	71	73	74	73	74	74	73	74	73	74	75	74	74	74	74.5
24 Inches	7:00 A.M.	73	74	74	74	74	74	74	74	74	73	72	72	73	73	72	72	72	72	71	71	71	72	72	72	72	72	72	72	72	72	72	72.5
	7:00 P.M.	73	74	74	74	74	74	74	74	73	72	72	72	73	73	72	72	72	71	71	71	72	72	72	72	72	72	72	72	72	72	72	72.5
36 Inches	7:00 A.M.	69	69	69	69	69	70	70	70	70	70	69	69	69	69	69	69	69	69	69	68	68	68	69	69	69	69	69	69	69	69	69	69.1
	7:00 P.M.	69	70	69	69	70	70	70	70	70	70	89	69	69	69	69	69	69	69	69	68	69	69	69	69	69	69	69	69	69	69	69	69.2
72 Inches	7:00 A.M.	62	62	62	62	62	62	63	63	63	63	63	63	63	63	63	63	63	63	63	63	63	63	63	63	63	63	64	64	64	64	64	63.0
	7:00 P.M.	62	62	62	62	62	63	63	63	63	63	63	63	63	63	63	63	63	63	63	63	63	63	64	64	64	64	64	64	64	64	64	63.1

ø UNDER FORT COLLINS LOAM ON NONIRRIGATED PLOT WITH SPARSE VEGETATIVE COVER. DATA FROM MERCURIAL SOIL THERMOMETERS WITH WOOD HOUSING.

See Reference Notes Following Station Index

EVAPORATION AND WIND

Station		Day of month 1	2	3	4	5	6	7	8	9	10	11	12	13	14	15	16	17	18	19	20	21	22	23	24	25	26	27	28	29	30	31	Total or Avg.
ALAMOSA WB AP	EVAP	.50	.20	.26	.39	.27	.31	.34	.39	.28	.28	.30	.30	.37	.28	.24	.46	.49	.18	.28	.33	.35	.44	.28	.40	.32	.40	.45	.37	.32	.24	.32	10.34
	WIND	43	47	29	55	49	34	21	20	125	39	77	35	28	61	42	95	76	41	11	25	10	80	79	72	33	55	41	26	17	6	41	1413
	MAX	86	84	88	84	81	80	85	85	85	80	80	82	83	80	77	78	76	80	83	81	82	81	85	77	83	81	81	80	82	83	83	81.8
	MIN	55	50	53	53	50	52	52	51	51	51	50	45	47	50	50	53	43	41	45	49	49	51	49	47	47	46	48	43	42	44	51	48.6
ARBOLES	EVAP	.35	.30	.39	.40	.20	.24	.34	.29	-	.30	.36	.23	.37	.22	.36	*	.82	.55	.42	.45	.36	.17	.35	.21	.32	.35	.35	.12	.31	.39	.62	810.48
	WIND	36	39	43	40	38	43	36	34	34	48	34	38	37	36	39	47	55	35	41	34	38	30	36	41	25	45	30	33	33	49	52	1199
	MAX	89	91	92	93	91	91	91	90	89	88	87	88	86	87	89	87	82	86	86	89	87	-	78	82	87	87	87	83	85	87	86	87.4
	MIN	59	54	52	53	55	53	54	52	59	58	54	51	51	56	56	60	49	44	49	49	49	56	52	52	52	49	49	42	45	44	49	51.9
BONNY DAM	EVAP	.68	.49	.52	.42	.74	.48	.46	.47	.33	.08	.37	.43	.48	.46	.53	.80	.67	.32	.41	.27	.38	.55	.76	.50	.30	.40	.35	.71	.30	.35	.45	14.46
	WIND	239	86	83	88	212	53	77	151	133	29	71	95	106	42	231	376	312	88	78	42	77	140	275	147	195	50	261	227	117	114	96	4291
	MAX	76	80	82	81	73	80	80	73	70	63	72	75	78	68	75	66	67	61	64	66	75	75	74	67	66	72	64	75	65	71	75	71.9
	MIN	43	50	52	48	48	49	49	44	42	36	36	40	41	42	43	47	37	33	35	36	42	43	47	41	42	38	38	46	45	45	45	42.7
CLIMAX 2 NW	EVAP	.13	.17	.23	.20	.16	.16	.34	.26	.21	.16	.31	.26	.30	.13	.21	.24	.07	.16	.26	.23	.21	.19	*	.30	.20	.20	.26	.26	.24	.25	.21	6.51
	WIND	23	24	12	45	25	27	45	33	47	32	52	41	47	17	54	50	53	19	30	43	26	40	36	44	70	23	57	32	46	27	26	1146
	MAX	75	72	73	73	76	71	73	70	67	68	70	73	72	71	71	70	66	71	67	71	70	65	64	64	73	71	71	70	69	71	73	70.4
	MIN	45	43	44	44	44	42	40	39	44	40	42	38	44	43	42	43	32	32	36	34	38	42	42	38	39	38	39	34	34	30	43	39.6
ESTES PARK	EVAP	.31	.29	.30	.27	.31	.26	.25	.41	.16	.13	.11	.29	.21	.18	.28	.33	.26	.15	.06	.24	.30	.21	.31	.20	.17	.35	.37	.33	.24	.29	.21	7.78
	WIND	-	-	-	-	-	-	-	-	-	-	-	-	-	-	-	-	-	42	24	36	33	39	115	44	97	44	57	70	43	31	25	-
FORT COLLINS (A)	EVAP	.24	.32	.29	.31	.14	.30	.26	.29	.17	.19	.24	.28	.30	.21	.19	.27	.33	.25	.28	.27	.26	.27	.26	.22	.32	.26	.33	.31	.25	.29	.25	8.15
	WIND	45	46	42	22	28	42	41	47	32	30	32	27	39	21	30	38	59	42	32	27	29	32	52	38	53	31	52	53	33	31	26	1152
	MAX	83	-	83	84	81	82	84	76	70	80	82	82	79	78	83	82	69	78	80	80	81	81	77	77	78	81	79	77	80	80	80	79.6
	MIN	72	70	71	71	71	69	71	70	67	64	67	68	70	68	67	69	65	63	64	65	66	67	68	66	66	66	67	66	66	66	67	67.5
GRAND JUNCTION WB AP	EVAP	.30	.74	.53	.60	.68	.45	.62	.68	.58	.45	.64	.57	.65	.59	.77	.77	.38	.42	.55	.51	.70	.36	.30	.34	.40	.47	.51	.60	.50	.52	.59	16.77
	WIND	66	171	126	96	121	96	95	93	90	65	87	81	61	130	166	189	117	85	97	77	126	100	122	128	101	131	112	116	94	100	123	3362
	MAX	86	85	85	87	85	86	85	85	81	88	88	86	85	87	86	79	76	82	82	85	84	81	78	75	78	81	81	78	81	84	81	82.9
	MIN	61	58	57	57	63	64	63	53	57	57	58	56	59	60	61	60	44	49	52	54	53	61	54	55	54	50	56	51	49	50	54	55.8
GRAND LAKE 6 55W	EVAP	.18	.22	.34	.34	.27	.24	.35	.45	.21	.40	.39	.38	.25	.13	.25	.37	.13	.17	.25	.35	.25	.24	.12	.21	.35	.24	.41	.35	.25	.28	.23	8.60
	WIND	77	74	82	51	-	-	-	-	96	112	100	106	75	92	130	127	177	78	79	77	68	92	*	138	-	-	114	91	102	91	64	8 2843
	MAX	80	77	78	78	75	75	74	73	70	68	71	72	70	73	72	70	62	73	74	73	81	81	66	68	66	71	70	67	70	71	64	72.0
	MIN	52	47	45	47	42	46	43	39	47	42	45	41	49	42	41	45	36	32	39	41	38	38	46	41	44	34	41	37	33	32	41	41.5
GREEN MTN DAM (B)	EVAP	.14	.22	.24	.22	.30	.12	.40	.37	.35	.30	.32	.22	.34	.22	.20	.32	.02	.13	.25	.23	.21	.33	.33	.27	.28	.27	.34	.31	.28	.25	.18	7.96
	WIND	20	25	12	39	38	45	30	43	44	46	42	27	21	20	42	50	50	25	25	40	20	40	33	42	59	39	55	45	32	29	13	1091
JOHN MARTIN DAM	EVAP	.41	.43	.53	.33	.42	.47	.40	.25	.21	.15	.23	.29	.31	.46	.43	.58	.42	.29	.27	.37	.37	.54	.63	.40	.46	.36	.60	.56	.25	.32	.55	12.29
	WIND	98	46	87	42	45	68	57	75	75	26	69	15	40	80	110	141	130	74	33	47	118	47	147	88	130	78	217	195	60	50	48	2536
MONTROSE NO 1	EVAP	.21	.29	.36	.34	.30	.30	.37	.32	.32	.30	.38	.31	.28	.28	.31	.45	.24	.25	.28	.32	.33	.27	.16	.29	.25	.32	.44	.29	.28	.28	.25	9.37
	WIND	26	20	23	31	19	15	22	17	20	24	24	24	15	19	37	87	31	19	16	20	17	22	16	52	34	29	57	26	19	22	22	825
PUEBLO CITY RES	EVAP	.34	.46	.37	.37	.35	.37	.38	.42	.38	.03	.17	.23	.28	.32	.31	.40	.39	.35	.24	.31	.31	.38	.41	.34	.44	.37	.32	.37	.32	.32	.32	10.37
	WIND	70	110	100	80	50	70	70	110	110	90	50	70	50	70	80	60	90	100	30	60	50	60	100	70	110	90	70	60	100	70	70	2370
	MAX	98	91	92	91	96	96	96	89	87	64	82	88	89	89	90	91	85	81	88	89	85	90	87	93	84	84	89	92	85	88	92	88.4
	MIN	63	61	61	62	60	61	63	60	61	57	57	53	57	59	58	60	56	50	52	55	56	56	58	55	58	59	57	58	60	60	64	58.3
ROGGEN 2 S	EVAP	.07	.19	.21	.21	.19	.14	.18	.18	.05	.10	.14	.14	.16	.14	.13	.17	.26	.24	.24	.31	.23	.40	.33	.19	.28	.34	.34	.46	.18	.21	.32	6.73
	WIND	7	27	30	34	20	22	39	59	31	12	18	16	21	33	13	30	28	54	15	24	10	30	34	25	32	37	29	58	15	9	29	841
	MAX	110	112	106	112	102	108	106	100	84	98	102	106	102	100	104	100	98	100	106	104	110	106	102	102	104	106	108	106	104	106	106	103.9
	MIN	50	48	50	48	46	44	46	44	42	34	44	40	44	42	42	46	32	28	34	36	38	40	40	36	38	34	40	34	36	32	36	40.1
SPRINGFIELD 7 W5W	EVAP	.65	.41	.41	.59	.70	.65	.48	.26	.20	.25	.57	.23	.54	.64	.56	.50	.47	.42	.40	.60	.58	.59	.72	.58	.52	.50	.70	.54	.28	.72	.77	16.03
	WIND	166	84	122	113	178	161	153	99	107	83	123	64	167	199	233	261	187	117	49	120	139	156	208	138	153	144	256	234	103	97	167	4581
	MAX	93	93	92	90	86	89	88	91	85	81	84	89	85	82	82	83	79	81	86	89	89	85	87	88	87	87	87	84	83	89	84	86.4
	MIN	58	64	64	62	61	60	55	59	63	55	69	55	56	59	58	59	53	50	55	51	58	56	55	55	59	58	63	62	54	59	59	58.2
SUGAR LOAF RES	EVAP	.10	.17	.16	.18	.19	.18	.21	.20	.24	.22	.21	.19	.20	.07	.20	.16	.15	.18	.19	.21	.27	.12	.14	.15	.20	.20	.22	.19	.23	.16	.14	5.63
	WIND	13	23	20	24	22	18	31	30	34	32	24	20	19	27	24	45	52	25	31	33	24	40	38	46	45	39	39	30	28	21	24	921
VALLECITO DAM	EVAP	.14	.22	.23	.27	.30	.16	.23	.25	.22	.21	.24	.24	.18	.23	.22	.22	.27	.25	.30	.26	.29	.16	.09	.16	.27	.22	.27	.27	.27	.27	.21	7.12
	WIND	8	14	12	15	18	17	9	18	16	23	17	19	2	26	24	35	41	23	30	18	20	11	25	26	36	22	30	35	31	20	6	647
WAGON WHEEL GAP 3 N	EVAP	.16	.16	.19	.29	.20	.13	.27	.35	.28	.14	.29	.34	.38	.31	.17	.27	.35	.34	.34	.29	.33	.32	.18	.27	.28	.23	.48	.36	.30	.30	.29	8.59
	WIND	36	31	16	46	44	32	37	39	28	26	49	58	39	70	39	54	87	62	47	39	42	50	68	64	78	55	65	72	48	38	37	1496

MAXIMUM AND MINIMUM IN ABOVE TABLE REFER TO EXTREMES OF TEMPERATURE OF WATER IN PAN AS RECORDED DURING THE 24 HOURS ENDING AT TIME OF OBSERVATION.
(A) EVAPORATION MEASURED IN SUNKEN PAN 3 FEET BY 3 FEET.
(B) PAN AND ANEMOMETER INSTALLED IN JUNE 1948 ARE MOUNTED ON 2-FOOT BY 4-FOOT WOOD PLATFORM OVER A CONCRETE AND STONE BASE, 20 INCHES HIGH. DURING WINTER WHEN PAN IS NOT IN OPERATION, WIND OBSERVATIONS ARE FROM ANEMOMETER APPROXIMATELY 10 FEET ABOVE BARE GROUND.

SNOWFALL AND SNOW ON GROUND

Station		Day of month 1	2	3	4	5	6	7	8	9	10	11	12	13	14	15	16	17	18	19	20	21	22	23	24	25	26	27	28	29	30	31
GRAND LAKE 1 WNW	SNOWFALL																	T														
	SN ON GND																															
SUGAR LOAF RES	SNOWFALL																	T														
	SN ON GND																															

See reference notes following Station Index.

TOTAL PRECIPITATION

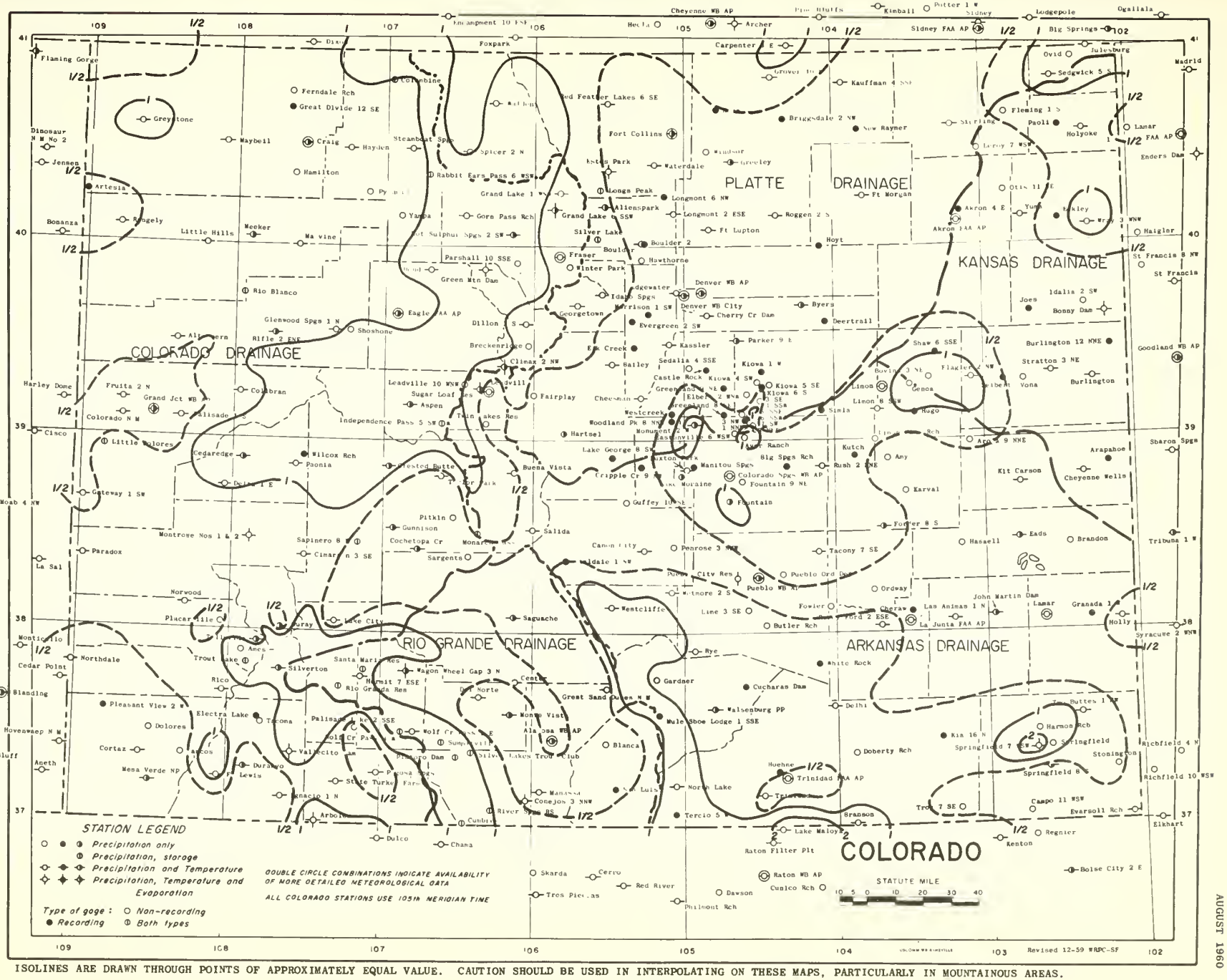

ISOLINES ARE DRAWN THROUGH POINTS OF APPROXIMATELY EQUAL VALUE. CAUTION SHOULD BE USED IN INTERPOLATING ON THESE MAPS, PARTICULARLY IN MOUNTAINOUS AREAS.

AVERAGE TEMPERATURE

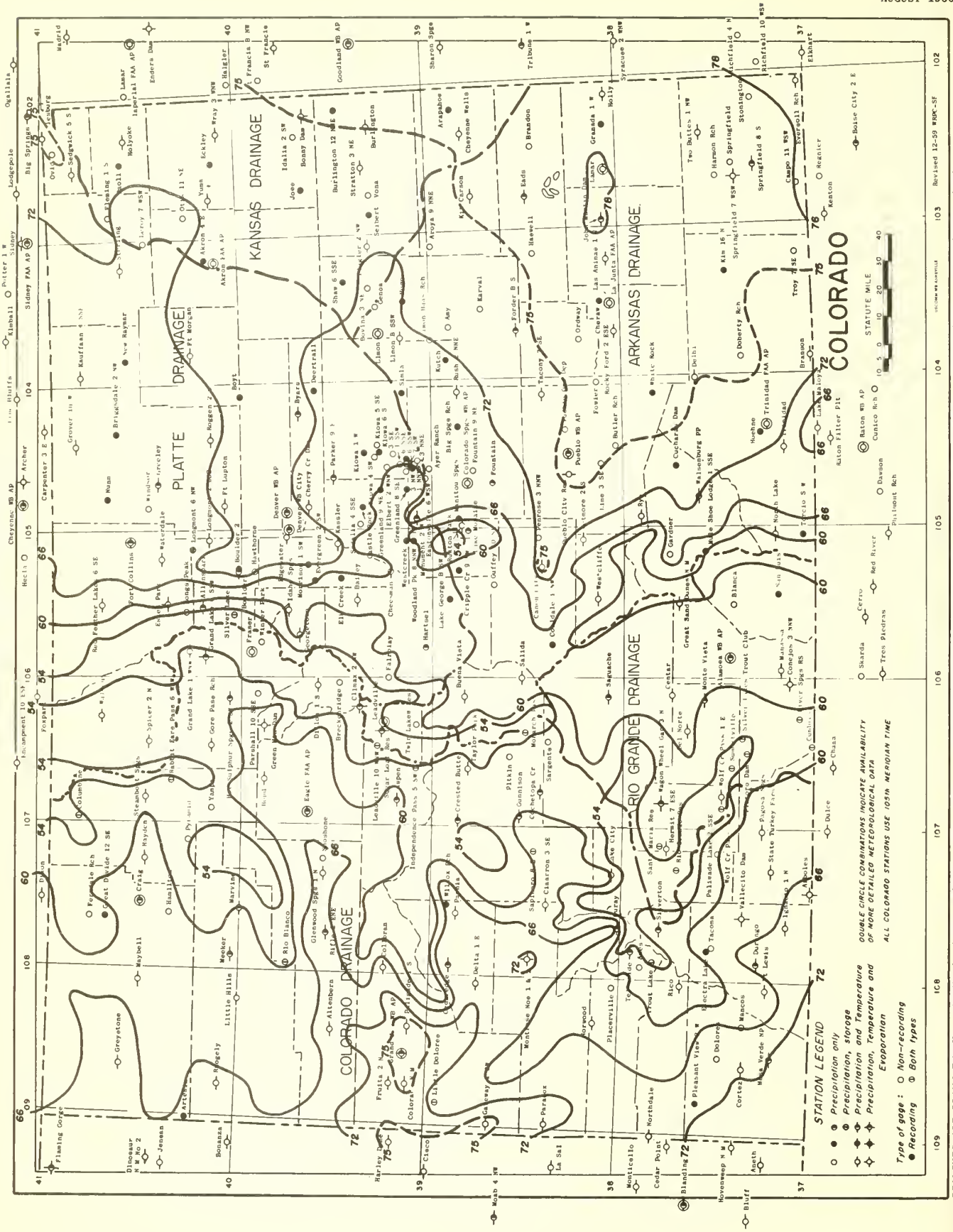

ISOLINES ARE DRAWN THROUGH POINTS OF APPROXIMATELY EQUAL VALUE. CAUTION SHOULD BE USED IN INTERPOLATING ON THESE MAPS, PARTICULARLY IN MOUNTAINOUS AREAS.

STATION INDEX

STATION	INDEX NO.	COUNTY	DRAINAGE †	LATITUDE	LONGITUDE	ELEVATION	OBSERVATION TIME AND TABLES: TEMP.	PRECIP.	EVAP.	SPECIAL (see across)	OBSERVER
AKRON 4 E	0109	WASHINGTON	3	40 09	103 09	4538				C	DRY LAND FIELD STA
AKRON FAA AIRPORT	0114	WASHINGTON	3	40 07	103 10	4582	M1D	MID		H	FED AVIATION AGENCY
ALAMOSA WB AIRPORT	0130	ALAMOSA	5	37 27	105 52	7536	M1D	MID	5PC	HJ	U S WEATHER BUREAU
ALLENSPARK	0183	BOULDER	4	40 12	105 32	8500	5P	5P	C		
ALTENBERN	0214	GARFIELD	2	39 30	108 23	5690	5P	5P		H	ORVILLE C ALTENBERN
AMES	0228	SAN MIGUEL	2	37 54	107 55	8701		5P			WEST COLO POWER CO
AMY	0242	LINCOLN	1	38 54	103 39	5420		6P			BEN H MARSHALL
ARAPAHOE	0304	CHEYENNE	3	38 51	102 11	4013				C	JOSEPH H PFOST
ARBOLES	0307	ARCHULETA	2	37 01	107 25	6175	5P	5P	5P		MRS BETTY M SEIBEL
AROYA 9 NNE	03A3	CHEYENNE	1	38 59	103 06	4900		7P			CLARK WRIGHT
ARTESIA	0354	MOFFAT	2	40 15	109 00	5896				C	CLETIS E SIMS
ASPEN	0370	PITKIN	2	39 11	106 50	7913	6P	6P		C H	RICHARD CAR-SKADEN
AYER RANCH	0437	EL PASO	1	38 31	104 36	7232		8A			RALPH J AYER
BAILEY	0454	PARK	4	39 2A	105 29	7733	5P	5P			U S FOREST SERVICE
BIG SPRINGS RANCH	0712	EL PASO	1	38 52	104 19	6035				C	ARTHUR H NUTT
BLANCA	0776	COSTILLA	5	37 26	105 31	7749	5P	5P			LINDEL J HUDSON
BONO	0810	EAGLE	2	39 53	106 42	6700	4P	4P		H	AGENT DWR G W RY
BONNY DAM	0834	YUMA	3	39 38	102 11	3667	7A	7A	7A		U S BUR RECLAMATION
BOULDER 2	0843	BOULDER	4	40 01	105 16	5400				C	THOMAS L PLATT
BOULDER	0848	BOULDER	4	40 01	105 17	5444	6P	6P		H	CITY OF BOULDER
BRANDON	0895	KIOWA	1	38 27	102 27	3925		8A			MRS ELSIE E WHITE
BRANSON	0898	LAS ANIMAS	1	37 01	103 53	6292	5P	5P			CHARLES S MITCHELL
BRECKENRIDGE	0909	SUMMIT	2	39 29	106 02	9579		5P			MISS MELEN E RICH
BRIGGSDALE 2 NW	0945	WELD	4	40 39	104 20	4875				C	U S FOREST SERVICE
BUENA VISTA	1071	CHAFFEE	1	38 51	106 08	7954	4P	4P			LLOYD R SWEDHIN
BURLINGTON	1121	KIT CARSON	3	39 18	102 16	4171	5P	5P		H	RALPH C BINARD
BURLINGTON 12 NNE	1126	KIT CARSON	3	39 28	102 09	4230				C	SHIRLEY M JAMES
BUTLER RANCH	1157	PUEBLO	1	38 02	104 28	4850		5P			MRS WINFRED ORR
BYERS	1179	ARAPAHOE	4	39 42	104 13	5202	6P	6P		C H	W L BEST
CAMPO 11 WSW	1268	BACA	1	37 03	102 45	4329		6P			JESS L PERKINS
CANON CITY	1294	FREMONT	1	38 26	105 16	5343	5P	5P		H	WARDEN PENITENTIARY
CASCADE	1384	SAN JUAN	2	37 40	107 48	8853		VAR			WEST COLO POWER CO
CASTLE ROCK	1401	DOUGLAS	4	39 22	104 52	6250				C	US SOIL CON SERVICE
CEDAREDGE	1440	DELTA	2	38 54	107 56	6175	5P	5P		C H	PHILIP R ADAMS
CENTER	1458	SAGUACHE	5	37 45	106 07	7668	8P	8P			WILLIAM B SUTLEY
CHEESMAN	1528	JEFFERSON	4	39 13	105 17	6875	5P	5P		H	BOARD OF WATER COMM
CHERAW	1539	OTERO	1	38 06	103 30	4072				C	SIMON B SCHULTZ
CHERRY CREEK DAM	1547	ARAPAHOE	4	39 39	104 51	5649	4P	4P			CORPS OF ENGINEERS
CHEYENNE WELLS	1564	CHEYENNE	3	38 49	102 21	4250	4P	4P			CITY WATER DEPT
CIMARRON 3 SE	1609	MONTROSE	2	38 24	107 31	7096	6P	6P			CARL E MC HILLEN
CLIMAX 2 NW	1660	EAGLE	2	39 23	106 12	11300	4P	4P	4PC		HIGH ALTITUDE OBS
COALDALE 1 NW	1693	FREMONT	1	38 23	105 47	6525				C	R L BANTA
COCHETOPA CREEK	1713	GUNNISON	2	38 26	106 46	8000	8A	8A		C H	HAROLD F KREUGER
COLLBRAN	1741	MESA	2	39 14	107 58	6137	5P	5P		H	TED A SMITH
COLORADO NAT MON	1772	MESA	2	39 06	108 44	5790	5P	5P			SUPT COLO NAT MON
COLORADO SPRINGS WB AP	1778	EL PASO	1	38 49	104 42	6173	M1D	M1		HJ	U S WEATHER BUREAU
COLUMBINE	1792	ROUTT	2	40 51	106 58	8699		VAR			S U S WEATHER BUREAU
CORTEZ	1886	MONTEZUMA	2	37 21	108 34	6177	5P	5P		H	MONTEZUMA VAL IRRIG
CRAIG	1928	MOFFAT	2	40 31	107 33	6247	11P	11P			GLENN F ARDER
CRESTED BUTTE	1951	GUNNISON	2	38 52	106 58	8855	5P	5P		H	MRS MARY A YELENICK
CRIPPLE CREEK 9 NW	1978	TELLER	1	38 52	105 17	8500					WILLIAM W SNARE
CUCHARAS DAM	2040	HUERFANO	1	37 44	104 36	5995					ARCH CRISP
CUMBRES	2045	CONEJOS	5	37 01	106 27	10018		VAR		S	JOE RAEL
DEERTRAIL	2162	ARAPAHOE	4	39 37	104 03	5183					EVERITT L DAVIS
DELHI	2178	LAS ANIMAS	1	37 38	104 01	5090	5P	5P			CHARLES F SHAFFER
DEL NORTE	2184	RIO GRANDE	5	37 40	106 21	7884	6P	6P			LYNN K WOODS
DELTA 1 E	2192	DELTA	2	38 45	108 03	5125	6P	6P			W D PRESTON
DENVER WB AIRPORT	222	DENVER	4	39 46	104 53	5292	M1D	M1		L HJ	U S WEATHER BUREAU
DENVER WB CITY	2225	DENVER	4	39 45	105 00	5221	M1D	M1			U S WEATHER BUREAU
DILLON 1 S	2281	SUMMIT	2	39 36	106 03	8900	6P	6P		H	RAYMOND D WAILES
DOHERTY RANCH	2312	LAS ANIMAS	1	37 23	103 53	5130		5P			MRS M A CROWDER
DOLORES	2325	MONTEZUMA	2	37 28	108 30	6936		9A			LLOYD C PYLE
DURANGO	2432	LA PLATA	2	37 17	107 53	6550	6P	6P		H	MALCOLM R DAYTON
EADS	2446	KIOWA	1	38 29	102 47	4258	5P	5P		C	WILLARD C ROBERTS
EAGLE FAA AIRPORT	2454	EAGLE	2	39 39	106 55	6697	M1D	M1		C H	FED AVIATION AGENCY
EASTONVILLE 1 NNW	2494	EL PASO	1	38 25	104 50	7250		6A			CARL M WILLIS
EASTONVILLE 2 NNE	2496	EL PASO	4	39 05	104 33	7270		8A			HUGH T KELLY
EASTONVILLE 3 NW	2497	EL PASO	4	39 06	104 36	7000				C	RALPH H EVANS
EASTONVILLE 6 WSW	2501	EL PASO	4	39 04	104 40	7600		8A			DARWIN D WOOLLEY
ECKLEY	2535	YUMA	3	40 07	102 29	3900				C	MRS ROBERTA H HAY
EDGEWATER	2557	JEFFERSON	4	39 45	105 05	5450	5P	5P			AMC OF DENVER
ELBERT 2 WNW	2595	ELBERT	4	39 28	104 35	7025		5P			FRANK A KELLY
ELBERT 3 SE	2597	ELBERT	4	39 12	104 30	6750		9A			EARL RAMEY
ELBERT 4 SSW	2598	ELBERT	4	39 10	104 34	7220		8A			HUGH MUNOY
ELBERT 6 SSE	2600	ELBERT	4	39 08	104 32	7210				C	LELAND P OLKJER
ELBERT 6 SSW	2601	ELBERT	4	39 07	104 34	7200		8A			MR PAUL WILLS
ELBERT 8 SW	2603	ELBERT	4	39 07	104 37	7240		5P			C M COLE
ELECTRA LAKE	2624	LA PLATA	2	37 33	107 48	8398		M1D			WESTERN COLO POWER CO
ELK CREEK	2633	JEFFERSON	4	39 29	105 22	8440				C	SAMUEL J HARGIS
ESTES PARK	2759	LARIMER	4	40 23	105 31	7525	4P	4P	4P	H	U S BUR RECLAMATION
EVERGREEN 2 SW	2795	JEFFERSON	4	39 37	105 21	7300					RAY S FLEMING
EVERSOLL RANCH	2803	BACA	1	37 02	102 05	3576	6P	6P		H	J C EVERSOLL
FAIRPLAY	2814	PARK	4	39 14	106 00	0000		5P			U S FOREST SERVICE
FLAGLER 2 NW	2932	KIT CARSON	3	39 19	103 05	4975	5P	7A			A E GAINES JR
FLEMING 1 S	2944	LOGAN	3	40 40	102 50	4250		6P			JOHN G HORISON
FORDER 8 S	2997	LINCOLN	1	38 33	103 41	4739	6P	6P		C	HELVIN B SAVAGE
FORT COLLINS	3005	LARIMER	4	40 35	105 05	5004	7P	7P	7PCGH		COLORADO STATE UNIV
FORT LEWIS	3016	LA PLATA	2	37 14	108 03	7595	5P	5P			SAN JUAN BASIN EX STA
FORT LUPTON	3027	WELD	4	40 05	104 50	4908	5P	5P			COLO CENTRAL PWR CO
FORT MORGAN	3038	MORGAN	4	40 15	103 48	4321	8A	8A		H	GT WEST SUGAR CO
FOUNTAIN	3063	EL PASO	1	38 41	104 42	5546		7A		C	ARTHUR E ORCUTT
FOWLER	3079	OTERO	1	38 08	104 02	4338		7A			US SOIL CON SERVICE
FRASER	3113	GRAND	2	39 57	105 50	8560	6P	6P		H	RONALD R TUCKER
FRUITA 2 N	3146	MESA	2	39 11	108 44	4518	6P	6P			S STEELE BURGIN
GARDNER	3222	HUERFANO	1	37 46	105 11	6970		6P			FRED G WAGGONER
GATEWAY 1 SW	3246	MESA	2	38 40	108 59	4562	5P	5P			MRS H S HUBBARD
GENOA	3258	LINCOLN	3	39 31	103 30	5599		6P			A O WILEY
GEORGETOWN	3261	CLEAR CREEK	4	39 42	105 43	8570	5P	5P			PUBLIC SERVICE CO
GLENWOOD SPRINGS 1 N	3359	GARFIELD	2	39 34	107 20	5823	5P	5P		H	RADIO STATION KGLN
GORE PASS RANCH	3423	GRAND	2	40 09	106 28	7602	5P	5P			MRS J M HOHNMOLZ
GRANADA 1 W	3477	PROWERS	1	38 04	102 19	3500				C	CLYDE B KENNEDY
GRAND JUNCTION WB AP	3488	MESA	2	39 07	108 32	4849	M1	M1D	5PC	HJ	U S WEATHER BUREAU
GRAND LAKE 1 WNW	3496	GRAND	2	40 16	105 50	8576	3P	3P		H	US NAT PARK SERVICE
GRAND LAKE 6 SSW	3500	GRAND	2	40 11	105 52	8288	5P	5P	5PC		U S BUR RECLAMATION
GREAT DIVIDE 12 SE	3539	MOFFAT	2	40 42	107 39	6912				C	FRANK A BOCHMANN
GREAT SAND DUNES NM	3541	ALAMOSA	5	37 43	105 31	8120	5P	5P		H	GREAT SAND DUNES NM
GREELEY	3546	WELD	4	40 06	104 41	4648	8A	8A		C	GT WEST SUGAR CO
GREENLAND 8 SE	3579	EL PASO	4	39 08	104 44	7350				C	FRANK A ROGERS
GREENLAND 9 NE	3584	DOUGLAS	4	39 16	104 44	6725				C	KELSEY POTTENGER JR
GREEN MOUNTAIN DAM	3592	SUMMIT	2	39 53	106 20	7740	4P	4P	4P		U S BUR RECLAMATION
GREYSTONE	3609	MOFFAT	2	40 37	108 40	6800	5P	5P		H	MRS ANN H DUCEY
GROVER 10 W	3643	WELD	4	40 52	104 25	5076	6P	6P		H	MRS ANNA C STINSON
GUFFEY 10 SE	3656	FREMONT	1	38 41	105 23	8200		4P			MRS CLARA G NASH
GUNNISON	3662	GUNNISON	2	38 33	106 56	7694	6P	6P		C	OWEN S WHIPP
HAMILTON	3738	MOFFAT	2	40 22	107 37	6230		6A		H	MRS ETHAL M JORDAN
HARTSEL	3811	PARK	4	39 02	105 48	8866		6P		C H	MRS BESSIE C HANLIN
HASWELL	3828	KIOWA	1	38 27	103 10	4535		6P			ARTHUR F BALLOU
HAWTHORNE	3850	BOULDER	4	39 59	105 17	5923		6P			MRS LAURA E CHESEBRO
HAYDEN	3867	ROUTT	2	40 30	107 15	6337	6P	6P			A RAY GOREE
HERMIT 7 ESE	3951	MINERAL	5	37 46	107 08	9001	7P	7P			MRS MABEL WRIGHT
HOEHNE	4047	LAS ANIMAS	1	37 17	104 23	5720				C	EUGENE S PHILPOTT
HOLLY	4076	PROWERS	1	38 03	102 07	3393	6A	6A		H	W R DAVIS
HOLYOKE	4082	PHILLIPS	3	40 35	102 18	3746	6P	6P		H	F B FLANAGAN
HOT SULPHUR SPRS 2 SW	4129	GRAND	2	40 07	106 09	7800	6P	6P		C	COLO GAME + FISH DEP
HOYT	4155	MORGAN	4	40 00	104 05	4995				C	MRS BERTHA W MEYER
HUGO	4172	LINCOLN	1	39 08	103 28	5034				C	BARBARA L MATTIX
IDAHO SPRINGS	4234	CLEAR CREEK	4	39 45	105 33	7569	5P	5P		H	U S FOREST SERVICE
IDALIA 2 SW	4242	YUMA	3	39 45	102 19	3975		8A			HARRY W BRENNER
IGNACIO 1 N	4250	LA PLATA	2	37 08	107 38	6424	5P	5P			CONSOL UTE AGENCY
INDEPENDENCE PASS 5 SW	4270	PITKIN	2	39 05	106 37	0550		VAR		S	TWIN LAKES R + C CO
JOES	4380	YUMA	3	39 39	102 41	4200				C	MRS RUTH E SNYDER
JOHN MARTIN DAM	4388	BENT	1	38 05	102 57	3814	4P	4P	4PC	H	CORPS OF ENGINEERS
JULESBURG	4413	SEDGWICK	4	41 00	102 15	3469	5P	5P			MUNICIPAL PWR PLANT
KARVAL	4444	LINCOLN	1	38 44	103 32	5130		7A			EMANUEL S INNESS
KASSLER	4452	JEFFERSON	4	39 30	105 06	5495	SS	SS			DENVER WATER COM
KAUFFMAN 4 SSE	4460	WELD	4	40 50	103 56	5250	SS	SS			MISS THYRA M NELSON
KIM 15 NNE	4538	LAS ANIMAS	1	37 27	103 19	5240				C	ROBERT L PLATT
KIOWA 1 W	4581	ELBERT	4	39 21	104 29	6350				C	US SOIL CON SERVICE
KIOWA 5 SE	4584	ELBERT	4	39 17	104 26	6350		6P			CLARENCE WHEELER
KIOWA 4 SW	4585	ELBERT	4	39 18	104 31	6550		6P			MERLE E HENRY
KIOWA 6 S	4587	ELBERT	4	39 16	104 29	6600				C	WELDA S RAISBECK
KIT CARSON	4603	CHEYENNE	1	38 46	102 47	4284	6P	6P		H	JOSEPH J ZIMMERMAN
KUTCH 6 SSE	4686	LINCOLN	1	38 50	103 50	5390				C	JAMES R PICKENPAUGH
LA JUNTA FAA AIRPORT	4723	OTERO	1	38 03	103 31	4198	M1D	M1D			FED AVIATION AGENCY
LAKE CITY	4734	HINSDALE	2	38 03	107 19	8890	5P	5P			MRS EMMA L LISKA
LAKE GEORGE 8 SW	4742	PARK	4	38 55	105 29	8500				C	CHARLES J DAVIS
LAKE HORAINE	4750	EL PASO	1	38 49	105 01	10265		M1D		C	COLO SPGS WTR WORKS
LAMAR	4770	PROWERS	1	38 04	102 37	3635	M1D	M1D			CHAS E MC PHERSON JR
LAS ANIMAS 1 N	4834	BENT	1	38 04	103 13	3892	5P	5P		H	AM CRYS SUGAR CO
LEADVILLE	4884	LAKE	1	39 15	106 13	10177	11P	11P			FRED H VAN PELT
LEADVILLE 1D WNW	4886	LAKE	1	39 17	106 28	11000		VAR			SAMUEL C JONES
LEROY 7 WSW	4945	LOGAN	3	40 29	103 01	4390		6P			ALBERT LINOSTROM
LIME 3 SE	5001	PUEBLO	1	38 07	104 35	4900		8A			MRS MARY WYATT
LIMON 10 SSW	5015	ELBERT	1	39 09	103 46	5560	6P	6P		H	S G PETERSON
LIMON	5017	LINCOLN	1	39 16	103 41	5360	M1D	M1D			MRS DOROTHY A BELL
LITTLE DOLORES	5040	MESA	2	38 56	108 51	6700		VAR			FRANK A SHUGER
LITTLE HILLS	5048	RIO BLANCO	2	40 00	108 12	6148	6P	6P			COLO GAME + FISH DEP
LONGMONT 2 ESE	5114	BOULDER	4	40 10	105 04	4950	8A	8A			GT WEST SUGAR CO
LONGMONT 6 NW	5121	BOULDER	4	40 15	105 09	5145				C	JOHN L NELSON
LONGS PEAK	5141	LARIMER	4	40 17	105 34	9000		VAR			U S WEATHER BUREAU
MANASSA	5322	CONEJOS	5	37 11	105 57	7700	5P	5P		H	JAMES D CHAPMAN
MANCOS	5327	MONTEZUMA	2	37 21	108 17	7035		9A			MRS ESTHER M BELL
MANITOU SPRINGS	5352	EL PASO	1	38 52	104 56	6606				C	HARRY KLIEWER
MARVINE	5408	RIO BLANCO	2	40 00	107 35	7200	6P	6P			GUY R STEALEY
MAYBELL	5446	MOFFAT	2	40 31	108 05	5920	6P	6P		H	JOHN P WIESE
MEEKER	5484	RIO BLANCO	2	40 02	107 54	6242	5A	5S		C H	RICHARD G LYTTLE JR
MESA VERDE NAT PARK	5531	MONTEZUMA	2	37 12	108 29	7070	5P	5P		C	PARK SUPERINTENDENT
MONARCH PASS	5691	CHAFFEE	1	38 30	106 20	11342		VAR			EARL J MILLIGAN
MONTE VISTA	5706	RIO GRANDE	5	37 35	106 09	7665	5P	5P		C	U S BUR RECLAMATION
MONTROSE NO 1	5717	MONTROSE	2	38 29	107 53	5830		5P		5P	COLO WATER CON BOARD
MONTROSE NO 2	5722	MONTROSE	2	38 29	107 53	5830	7A	7A		H	UNCOMPAHGRE V W U A
MONUMENT 2 WSW	5730	EL PASO	1	39 05	104 55	7400	5P	5P		C	U S FOREST SERVICE
MORRISON 1 SW	5765	JEFFERSON	4	39 39	105 14	6000				C	RAYMOND P BUCKLES
MULE SHOE LODGE 1 SSE	5818	HUERFANO	1	37 35	105 10	6800				C	JOHN W ZEHBER
NEW RAYMER	5922	WELD	4	40 36	103 51	4783				C	RACHEL E BARKER
NORTHDALE	597	DOLORES	2	37 49	109 01	6693	5P	5P		H	MRS I F SHUTT
NORTH LAKE	599	LAS ANIMAS	1	37 13	105 03	8800	6P	6P			GLEN C COEN
NORWOOD	6012	SAN MIGUEL	2	38 08	108 17	7017	6P	6P		H	ED JOSEPH
NUNN	6021	WELD	4	40 42	104 47	5185					LLOYD A GIFFIN
ORDWAY	6131	CROWLEY	1	38 13	103 45	4300		8A			TWIN LAKES R + C CO
OTIS 11 NE	6192	WASHINGTON	3	40 16	102 51	4263		7P			E E LINDGREN
OURAY	6203	OURAY	2	38 01	107 41	7720	5P	5P		H	IVAN A AMBROSIER
PAGOSA SPRINGS	6258	ARCHULETA	2	37 16	107 01	7238	5P	5P			GLEN O EDMONDS
PALISADE 1 S	6266	MESA	2	39 06	108 21	4740	5P	5P			PUBLIC SERVICE CO
PALISADE LAKE 2 SSE	6271	HINSDALE	2	37 30	107 10	7721		5P			JOHN W TAYLOR
PAOLI	6299	PHILLIPS	3	40 36	102 28	3800				C	OSCAR W LOHN
PAONIA	6306	DELTA	2	38 52	107 35	5685	5P	5P			TED S CRAWFORD
PARADOX	6315	MONTROSE	2	38 22	108 58	5309	7P	7P		H	CHALMER H GARBER
PARKER 9 E	6326	ELBERT	4	39 31	104 39	6300	5P	5P		C H	LOUIS D RUGGLES
PARSHALL 10 SSE	6342	GRAND	2	39 55	106 07	8270		3P			JONAS A RUSSELL
PENROSE 3 NNW	6410	FREMONT	1	38 27	105 04	5501		8A			BEAVER PARK CO
PITKIN	6513	GUNNISON	2	38 36	106 32	9200		6P			ROBERT A RAY
PLACERVILLE	6524	SAN MIGUEL	2	38 02	108 03	7322		4P			MRS HAPY F MC CLUER
PLATORO DAM 1 W	6560	CONEJOS	5	37 21	106 32	9887		VAR		S	U S BUR RECLAMATION
PLEASANT VIEW 2 W	6591	MONTEZUMA	2	37 35	108 48	6860				C	DON W CLEVER
PUEBLO WB AIRPORT	6740	PUEBLO	1	38 17	104 31	4639	M1D	M1D		C HJ	U S WEATHER BUREAU
PUEBLO CITY RESERVOIR	6743	PUEBLO	1	38 17	104 39	4687		7A	7A		COL WTR CONT BOARD
PUEBLO ORDNANCE DEPOT	6763	PUEBLO	1	38 18	104 21	4680		8A			MRS OPAL J WATERS
PYRAMID	6785	ROUTT	2	40 16	107 07	8000		VAR			RALPH B WINTER
RABBIT EARS PASS 6 WSW	6811	ROUTT	2	40 22	106 43	9340		VAR			U S WEATHER BUREAU
RANGELY	6832	RIO BLANCO	2	40 05	108 47	5216	7P	7P			TOWN OF RANGELY
RED FEATHER LAKES 6 SE	6931	LARIMER	4	40 44	105 31	7600	5P	5P			MRS B M MC CARTHY
RICO	7017	DOLORES	2	37 41	108 02	8842	6P	6P			CHARLES M ENGEL
RIFLE 2 ENE	7031	GARFIELD	2	39 33	107 44	5319	5P	5P		C	MRS L M THOMPSON
RIO BLANCO	7045	RIO BLANCO	2	39 45	107 57	7200		VAR		S	U S WEATHER BUREAU
RIO GRANDE RESERVOIR	7051	HINSDALE	2	37 53	107 18	9495		VAR		S	SETH WINSLOW
RIVER SPRINGS RS	7094	CONEJOS	5	37 05	106 16	8562		VAR		S	U S FOREST SERVICE
ROCKY FORD 2 ESE	7167	OTERO	1	38 02	103 42	4178	5P	5P			COLO EXP STATION
ROGGEN 2 S	7187	WELD	4	40 09	104 23	4735	5P	5P	5P		WILLIAM C GIBSON
RUSH 2 NNE	7287	EL PASO	1	38 52	104 05	6006	6P	M1D			ROBERT B RAPP
RUXTON PARK	7305	EL PASO	1	38 51	104 59	9050	6P	6P		H	COLO SPGS WTR WORKS
RYE	7315	PUEBLO	1	37 55	104 56	6390	5P	5P		H	JAMES M FARLAND
SAGUACHE	7337	SAGUACHE	5	38 05	106 09	7697	5P	5P		C H	CLARENCE R ICKES
SALIDA	7375	CHAFFEE	1	38 32	106 00	7060	5P	5P		H	CHAMBER OF COMMERCE
SAN LUIS	7428	COSTILLA	5	37 12	105 27	7965				C	MACLOVIO F GALLEGOS
SANTA MARIA RESERVOIR	7450	MINERAL	5	37 49	107 07	9706		VAR		S	GLEN A LUCKER
SAPINERO 8 E	7455	GUNNISON	2	38 28	107 10	7800		VAR		S	U S WEATHER BUREAU
SARGENTS	7460	SAGUACHE	2	38 24	106 26	8465		6P			BERNARD IROY
SEDALIA 4 SSE	7510	DOUGLAS	4	39 23	104 58	6175		6P			MRS GWENDOLYN NICHOLS
SEDGWICK 5 S	7515	SEDGWICK	4	40 51	102 31	3990	5P	5P		H	LAYTON D MUNSON
SEIBERT	7519	KIT CARSON	3	39 18	102 52	4703				C	FOSHA S GORTON JR
SHAW 6 SSE	7557	LINCOLN	1	39 27	103 19	5157				C	CHARLES E SCHOONOVER
SHOSHONE	7618	GARFIELD	2	39 34	107 14	5923		6P			PUBLIC SERVICE CO
SILVER LAKE	7648	BOULDER	4	40 02	105 35	10200		VAR		S	CITY OF BOULDER
SILVER LAKES TROUT CLUB	7650	CONEJOS	5	37 23	106 24	9300		VAR		S	S L TROUT CLUB
SILVERTON	7656	SAN JUAN	2	37 48	107 39	9322	5P	5P		C H	ROBERT L HAHN
SIMLA	7664	ELBERT	1	39 09	104 05	6020				C	US SOIL CON SERVICE
SPICER	7848	JACKSON	4	40 27	106 28	8379	5P	5P		H	MRS H A MC NAMARA
SPRINGFIELD	7862	BACA	1	37 24	102 36	4395		7A			HERBERT O MANN
SPRINGFIELD 7 WSW	7866	BACA	1	37 23	102 42	4575	5P	5P	5P		SE COLO BRCH EXP STA
SPRINGFIELD 8 S	7867	BACA	1	37 17	102 37	4500	5P	5P		H	U S FOREST SERVICE
STATE TURKEY EXP FARM	7928	ARCHULETA	2	37 13	107 16	6662	6P	6P			MRS NADINE FORD
STEAMBOAT SPRINGS	7936	ROUTT	2	40 30	106 50	6770	6P	6P		H	R WAYNE LIGHT
STERLING	7951	LOGAN	4	40 37	103 12	3939	8A	8A			GT WEST SUGAR CO
STONINGTON	7992	BACA	1	37 17	102 11	3801		5P			MRS ARMILDA BURHENN
STRATTON 3 NE	8008	KIT CARSON	3	39 20	102 33	4334	6P	6P			ARTHUR PAUTLER
SUGAR LOAF RESERVOIR	8064	LAKE	1	39 15	106 22	10000	6P	6P	6PC	H	JOHN SODIC
SUMMITVILLE	8092	RIO GRANDE	5	37 26	106 36	1350		VAR		S	U S WEATHER BUREAU
TACOMA	8154	LA PLATA	2	37 31	107 47	7300		3P			JAMES J HOSNER
TACONY 7 SE	815	PUEBLO	1	38 25	104 07	5000	5P	5P			JOHN H WATSON
TAYLOR PARK	818	GUNNISON	2	38 49	106 37	9206	5P	7P			UNCOMPAHGRE V W U A
TEL

Additional information regarding the climate of Colorado may be obtained by writing to the State Climatologist at Weather Bureau Office, P.O. Box 1079, Denver 1, Colorado, or to any Weather Bureau Office near you.

Figures and letters following the station name, such as 12 SSW, indicate distance in miles and direction from the post office.

Delayed data and corrections will be carried only in the June and December issues of this bulletin.

Monthly and seasonal snowfall and heating degree days for the preceding 12 months will be carried in the June issue of this bulletin.

Stations appearing in the Index, but for which data are not listed in the tables, are either missing or received too late to be included in this issue.

Divisions, as used in "Climatological Data" Table, became effective with data for August 1941.

Unless otherwise indicated, dimensional units used in this bulletin are: Temperature in °F., precipitation and evaporation in inches and wind movement in miles. Monthly degree day totals are the sums of the negative departures of average daily temperatures from 65°F.

Evaporation is measured in the standard Weather Bureau type pan of 4-foot diameter unless otherwise shown by footnote following the "Evaporation and Wind" Table.

Long-term means for full-time stations (those with Weather Bureau, Weather Bureau Airport, or Weather Bureau City in the station name) are based on the period 1921 - 1950 adjusted to represent observations taken at the present location. Long-term means for all stations except full-time Weather Bureau stations are based on the period 1931 - 1955.

Water equivalent values published in the "Snowfall and Snow on Ground" Table are the water equivalent of snow, sleet, or ice on the ground. Samples for obtaining measurements are taken from different points for successive observations; consequently occasional drifting and other causes of local variability in the snowpack may result in apparent inconsistencies in the record.

Entries of snowfall in the "Climatological Data" Table and the "Snowfall and Snow on Ground" Table, and in the "Seasonal Snowfall" Table include snow and sleet. Entries of snow on ground include snow, sleet, and ice.

Data in the "Daily Precipitation" Table; "Daily Temperature" Table; and "Evaporation and Wind" Table, and snowfall in the "Snowfall and Snow on Ground" Table, when published, are for the 24 hours ending at time of observation. The Station Index shows observation times in local standard time.

Snow on ground in "Snowfall and Snow on Ground" Table is at observation time for all except Weather Bureau and FAA stations. For these stations snow on ground values are at 5:00 a.m. MST.

In the Station Index the letters C, G, H, J, and S in the "Special" column under the heading "Observation Time and Tables", indicate the following:

C Weighing Rain Gage Recording Station. Hourly precipitation values are processed for special purposes, and are published later in "Hourly Precipitation Data" Bulletin.

G "Soil Temperature" Table.

H "Snowfall and Snow on Ground" Table.

J "Supplemental Data" Table.

S Storage Precipitation Station. Precipitation measurements, made at irregular intervals, will be published later in "Storage-Gage Precipitation" Bulletin.

No record in the "Climatological Data" Table and the "Daily Temperature" Table is indicated by no entry.

Interpolated values for monthly precipitation totals may be found in tbe annual issue of this publication.

\- No record in the "Supplemental Data" Table; "Daily Precipitation" Table; "Evaporation and Wind" Table; "Snowfall and Snow on Ground" Table; "Daily Soil Temperature" Table; and the Station Index.

\+ And also on an earlier date or dates.

* Amount included in following measurement, time distribution unknown.

\# Thermometers are generally exposed in a shelter located a few feet above sod-covered ground; however, the reference indicates that the thermometers are exposed in a shelter located on the roof of a building.

// Gage is equipped with a windshield.

AR This entry in time of observation column in Station Index means after rain.

AM Data based on observational day ending before noon.

B Adjusted to a full month.

D Water equivalent of snowfall wholly or partly estimated, using a ratio of 1 inch water equivalent to every 10 inches of new snowfall.

M One or more days of record missing; if average value is entered, less than 10 days record is missing. See "Daily Temperature" Table for detailed daily record. Degree day data, if carried for this station, have been adjusted to represent the value for a full month.

R Amounts from recording gage. (These amounts are essentially accurate but may vary slightly from the amounts to be published later in Hourly Precipitation Data.)

SS This entry in time of observation column in Station Index means observation made near sunset.

T Trace, an amount too small to measure.

V Includes total for previous month.

VAR This entry in time of observation column in Station Index means variable.

Subscription Price: 20 cents per copy, monthly and annual; $2.50 per year. (Yearly subscription includes the Annual Summary.) Checks and money orders should be made payable to the Superintendent of Documents. Remittances and correspondence regarding subscriptions should be sent to the Superintendent of Documents, Government Printing Office, Washington 25, D.C.

General weather conditions in the U.S. for each month are described in the publications MONTHLY WEATHER REVIEW, MONTHLY CLIMATOLOGICAL DATA - NATIONAL SUMMARY, and STORM DATA, all of which may be obtained from the Superintendent of Documents, Government Printing Office, Washington 25, D.C.

Information concerning the history of changes in locations, elevations, exposure, etc., of substations through 1955 may be found in the publication SUBSTATION HISTORY for this state. That publication may be obtained from the Superintendent of Documents. Government Printing Office, Washington 25, D.C. for 50 cents. Similar information for regular Weather Bureau stations may be found in the latest annual issues of Local Climatological Data, obtained as indicated above, price 15 cents.

USCOMM-WB-Asheville - 9/29/60 - 1075

32.10/1 CE/9

U. S. DEPARTMENT OF COMMERCE
FREDERICK H. MUELLER, Secretary
WEATHER BUREAU
F. W. REICHELDERFER, Chief

CLIMATOLOGICAL DATA

COLORADO

CLEMSON COLLEGE LIBRARY
NOV 11 1960
AGRI. REF. DEPT.

SEPTEMBER 1960
Volume 65 No. 9

ASHEVILLE: 1960

CLIMATOLOGICAL DATA

Station	Temperature: Average Maximum	Average Minimum	Average	Departure From Long Term Means	Highest	Date	Lowest	Date	Degree Days	No. of Days: Max 90° or Above	Max 32° or Below	Min 32° or Below	Min 0° or Below	Precipitation: Total	Departure From Long Term Means	Greatest Day	Date	Snow, Sleet: Total	Max. Depth on Ground	Date	No. of Days: .10 or More	.50 or More	1.00 or More
ARKANSAS DRAINAGE BASIN																							
BRANSON	78.7	52.7	65.7		95	5	44	24	74	6	0	0	0	2.56		.67	9	.0	0		6	2	0
BUENA VISTA	75.8	42.5	59.2	3.4	88	4	31	30+	193	0	0	3	0	.33	- .38	.17	15	.0	0		1	0	0
CANON CITY	81.5	56.4	69.0	1.9	94	6+	46	30	19	6	0	0	0	2.00	1.17	1.50	8	.0	0		3	1	1
COLO SPRINGS WB AP	78.3	48.4	63.4	1.4	94	2	38	25+	116	6	0	0	0	.61	- .46	.22	9	.0	0		2	0	0
DELHI	82.9	50.7	66.8		99	2	39	25	51	8	0	0	0	.60		.30	8	.0	0		3	0	0
EADS	83.6	49.4	66.5		103	1	38	25	62	8	0	0	0	.67	- .38	.47	9	.0	0		2	0	0
EVERSOLL RANCH	M	M	M		100	14					0	0	0	2.57		2.10	23	.0	0		3	1	1
FORDER 8 S	83.8	47.3	65.6		103	2	35	24	72	8	0	0	0	.55		.55	9	.0	0		1	1	0
HOLLY	85.8	49.6	67.7		100	6	41	25	49	11	0	0	0	.60		.27	10	.0	0		2	0	0
JOHN MARTIN DAM	86.0	51.3	68.7		101	2	40	30	32	8	0	0	0	.82		.46	9	.0	0		2	0	0
KIT CARSON	M	M	M		101	2	37	25			0	0	0					.0	0				
LA JUNTA FAA AP	83.6	53.5	68.6		100	6+	41	25	41	8	0	0	0	1.05		.75	9	.0	0		2	1	0
LAMAR	85.6	51.7	68.7	- 0.1	102	5+	40	30+	44	9	0	0	0	.99	- .13	.44	9	.0	0		2	0	0
LAS ANIMAS 1 N	85.7	49.2	67.5	- 1.5	103	2	39	28	46	9	0	0	0	.65	- .35	.65	9	.0	0		1	1	0
LEAOVILLE	66.4	35.6	51.0	1.4	82	4	28	30+	413	0	0	11	0	.79	- .60	.19	14	.0	0		2	0	0
LIMON 10 SSW	79.8	47.4	63.6	1.3	97	2	36	30	110	6	0	0	0	1.23	- .13	.61	15	.0	0				0
LIMON	78.7	45.8	62.3		95	3+	35	30	133	6	0	0	0	1.76		1.01	17	.0	0		3	1	1
MONUMENT 2 WSW	75.1M	44.0M	59.6M	0.3	93	2+	35	25+	191		0	0	0	1.06	- .23	.58	9	.0	0		2	1	0
NORTH LAKE	70.7	38.9	54.8		84	5	28	25	300	0	0	5	0	1.27	- .27	.43	9	.0	0		3	0	0
PUEBLO WB AP //R	82.5	51.7	67.1	2.3	98	1	41	25	41	7	0	0	0	1.21	.46	.50	9	.0	0		4	1	0
ROCKY FORD 2 ESE	85.0	49.2	67.1	0.4	100	6+	38	28	43	8	0	0	0	1.55	.50	1.20	9	.0	0		2	1	1
RUSH 2 NNE	78.7	46.9	62.8		94	6+	37	30	133	6	0	0	0	.49	- .72	.30	9	.0	0		1	0	0
RUXTON PARK	65.8	37.3	51.6		80	2	28	24+	396	0	0	8	0	1.15		.35	9	.0	0		4	0	0
RYE	75.8	46.5	61.2		90	5	36	10	152	1	0	0	0	2.62		1.48	9	.0	0		3	2	1
SALIDA	76.7	41.5	59.1		89	4	30	24	194	0	0	3	0	.58	- .23	.26	26	.0	0		3	0	0
SPRINGFIELD 7 WSW //	81.2	51.4	66.3		94	5	41	9	59	7	0	0	0	1.48		.64	23	.0	0		5	1	0
SPRINGFIELD 8 S	M	M	M		96	5	42	10		7	0	0	0	2.08		1.23	23	.0	0		4	2	1
SUGAR LOAF RESERVOIR	63.2	33.9	48.6		76	5	24	30	486	0	0	13	0	1.05		.36	13	.0	0		4	0	0
TACONY 7 SE	82.5M	48.0M	65.3M		98	2+	37	25	76	7	0	0	0	.54		.52	9	.0	0		1	1	0
TRINIDAD	78.9	49.3	64.1		90	6+	40	30+	91	3	0	0	0	.55		.34	9	.0	0		1	0	0
TRINIDAD FAA AP	80.2	51.3	65.8		97	5	42	24+	67	6	0	0	0	.97		.44	8	.0	0		3	0	0
TWO BUTTES 1 NW	82.8	51.2	67.0		98	5	39	12	58	8	0	0	0	.65	- .52			.0	0			0	0
WALSENBURG POWER PLANT	78.1	49.7	63.9		93	2	38	24	102	5	0	0	0	1.36		.70	9	.0	0		2	1	0
WESTCLIFFE	74.4	36.9	55.7		89	5	24	24	282	0	0	10	0	1.87		1.26	8	.0	0		4	1	1
WETMORE 2 S	79.6	49.3	64.5		95	5	41	30+	90	6	0	0	0	1.29		.51	9	.0	0		4	1	0
DIVISION			63.1	0.7										1.16	.05			.0					
COLORADO DRAINAGE BASIN																							
ALTENBERN	81.2	42.7	62.0		93	4	31	24	113	2	0	1	0	1.08		.46	2	.0	0		2	0	0
ARBOLES	81.9	47.4	64.7		90	5	35	23	57	1	0	0	0	.38		.13	14	.0	0		2	0	0
ASPEN	73.1	39.1	56.1		87	3	30	24	265	0	0	3	0	1.19		.22	14	.0	0		5	0	0
BOND	78.9	40.0	59.5		92	5+	30	24	181	3	0	2	0	.68		.21	17	.0	0		3	0	0
CEDAREDGE	79.9	48.5	64.2	1.6	90	5+	38	24	62	3	0	0	0	.49	- .63	.10	22	.0	0		1	0	0
CIMARRON 3 SE	80.4M	35.9	58.2M		92	5	25	25+	206	3	0	14	0	.62		.25	14	.0	0		3	0	0
CLIMAX 2 NW	58.5	33.1	45.8		71	5	25	24	569	0	0	17	0	1.70		.33	9	T	0		8	0	0
COCHETOPA CREEK	75.4	33.1	54.3		89	4	21	24	317	0	0	13	0	.22		.07	18	.0	0		0	0	0
COLLBRAN	80.7	47.4	64.1	5.1	93	3	36	24	69	2	0	0	0	1.26	- .05	.45	7	.0	0		4	0	0
COLORADO NM	85.0	54.8	69.9		100	12	43	23	14	6	0	0	0	.52		.14	7	.0	0		2	0	0
CORTEZ	82.4	48.4	65.4	3.3	91	5	36	24	46	2	0	0	0	.47	- 1.12	.21	2	.0	0		1	0	0
CRAIG	77.9	42.0	60.0		90	3	31	24	169	1	0	1	0	.43		.19	22	.0	0		2	0	0
CRESTED BUTTE	69.7	34.8	52.3	2.3	85	4	27	25+	374	0	0	13	0	1.37	- .33	.38	22	T	0		5	0	0
DELTA 1 E	83.2	47.0	65.1	0.2	95	4	37	24	55	3	0	0	0	.17	- .76	.05	7	.0	0		0	0	0
DILLON 1 S	69.1	28.6	48.9	1.1	84	4	21	25+	478	0	0	23	0	1.20	.08	.46	8	.0	0		4	0	0
DURANGO	82.0	42.3	62.2	3.3	92	5	30	24	108	4	0	2	0	1.40	- .48	.41	2	.0	0		4	0	0
EAGLE FAA AP	78.6	38.3	58.5		91	4+	27	25+	213	3	0	8	0	.65		.35	6	.0	0		3	0	0
FORT LEWIS	75.8	43.2	59.5	3.9	86	5	31	24	166	0	0	1	0	1.24	- .76	.22	14	.0	0		6	0	0
FRASER	67.7	24.8	46.3	- 0.2	81	4+	15	30+	555	0	0	27	0	1.13	.09	.24	2		0		5	0	0
FRUITA 2 N	84.8	47.7	66.3	1.1	95	3	36	24	38	5	0	0	0	.42	- .52	.18	7	.0	0		2	0	0
GATEWAY 1 SW	86.4M	53.3M	69.9M		95	5+	39	24	14	5	0	0	0	.91		.45	22	.0	0		4	0	0
GLENWOOD SPRINGS 1 N	79.8	46.5	63.2	1.4	93	3	34	25	99	3	0	0	0	1.19	- .23	.57	17	.0	0		3	1	0
GORE PASS RANCH	M	M	M		82	5	23	30+		0	0		0	1.50				.0	0			0	0
GRAND JUNCTION WB AP //R	82.8	55.6	69.2	1.9	94	4	44	24+	17	3	0	0	0	.65	- .37	.25	17	.0	0		2	0	0
GRAND LAKE 1 WNW	71.6	29.1	50.4		86	4	19	24	433	0	0	22	0	2.47		.65	29	.0	0		7	2	0
GRAND LAKE 6 SSW	66.8	35.2	51.0		80	4	28	30+	414	0	0	13	0	.77		.24	17	.0	0		2	0	0
GREEN MOUNTAIN DAM	74.3	38.9	56.6		89	4	30	25	252	0	0	5	0	1.00		.17	7	.0	0		5	0	0
GUNNISON	76.1	33.7	54.9	1.6	89	4+	22	24	295	0	0	14	0	1.01	.10	.39	6	.0	0			0	0
HAYDEN	78.9	39.7	59.3		91	4	28	24	193	4	0	3	0	1.44	.20	.60	17	.0	0			1	0
HOT SULPHUR SPR 2 SW	73.4	35.3	54.4		88	4	26	25+	313	0	0	12	0	.93		.22	17	.0	0		5	0	0
IGNACIO 1 N	80.7	43.2	62.0	2.4	90	5	33	29+	110	1	0	0	0	.87	- .55	.26	1	.0	0		2	0	0
LAKE CITY	72.7	38.2	55.5		84	4	20	24	279	0	0	4	0	1.01		.32	1	.0	0		4	0	0
LITTLE HILLS	79.1	39.8	59.5		91	3	27	24	182	2	0	6	0	.99		.51	17	.0	0		3	1	0
MARVINE	74.6	34.9	54.8		88	4	26	24	302	0	0	9	0	1.66		.78	17	.0	0		4	2	0
MAYBELL	78.1	35.7	56.9		91	3	25	24+	240	2	0	12	0	.33		.15	17	.0	0		1	0	0
MEEKER	79.3	39.2	59.3		91	4	29	30	183	2	0	4	0	1.80		1.23	17	.0	0		3	1	1
MESA VERDE NP	81.4	51.0	66.2	1.9	92	5	43	24+	37	2	0	0	0	.60	- 1.09	.22	18	.0	0		2	0	0
MONTROSE NO 2	81.8	48.5	65.2	1.9	93	4	40	25+	56	5	0	0	0	.31	- .71	.09	17	.0	0		0	0	0
NORTHDALE	79.3	43.6	61.5	3.3	88	5+	33	29	123	0	0	0	0	.69	- .97	.31	15	.0	0		2	0	0
NORWOOD	74.7M	43.4M	59.1M		83	5	32	24	177	0	0	1	0	1.49	- .10	.67	1	.0	0		6	1	0
OURAY	73.7	46.1	59.9		85	5+	34	24	159	0	0	0	0	1.71		.66	15	.0	0		6	1	0
PAGOSA SPRINGS	76.7	39.0	57.9		86	5+	27	24	208	0	0	7	0	1.31				.0	0			0	0
PALISADE 1 S	85.5	54.9	70.2		97	4	45	24	9	8	0	0	0	1.03	- .15	.36	17	.0	0		4	0	0
PAONIA	81.8	49.4	65.6		92	5+	39	24	40	3	0	0	0	.26		.11	7	.0	0		1	0	0
PARADOX	85.7	44.9	65.3		95	4+	33	24	54	8	0	0	0	.52		.18	2	.0	0		2	0	0
RANGELY	83.0	40.2	61.6		94	3	30	24+	118	3	0	5	0	.98		.47	17	.0	0		4	0	0
RIFLE 2 ENE	81.2	41.9	61.6	0.8	93	4	29	24	130	3	0	2	0	.51	- .45	.20	7	.0	0		3	0	0
SILVERTON	71.4	32.0	51.7	3.7	80	6+	24	30	389	0	0	15	0	2.74	.35	.70	15+	.0	0		7	2	0
STATE TURKEY EXP FARM	M	M	M		90	3	24	24		1	0		0	.85		.39	15	.0	0		3	0	0
STEAMBOAT SPRINGS	75.6	34.2	54.9	1.6	91	3	25	24	301	1	0	15	0	1.35	- .05	.49	17	.0	0		4	0	0
TAYLOR PARK	66.5	34.3	50.4		79	5+	26	29	429	0	0	15	0	.75		.30	15	T	0		3	0	0
TELLURIDE	71.3	36.3	53.8	2.1	83	5	28	29+	329	0	0	10	0	2.20	.22	.50	2	.0	0		7	1	0
VALLECITO DAM //	76.4	41.8	59.1		87	5	31	24	176	0	0	2	0	1.72		.49	1	.0	0		6	0	0
DIVISION			59.3	2.3										1.02	- .33			T					

See Reference Notes Following Station Index

CLIMATOLOGICAL DATA

Station	Temperature: Average Maximum	Average Minimum	Average	Departure From Long Term Means	Highest	Date	Lowest	Date	Degree Days	No of Days: Max 90° or Above	Max 32° or Below	Min 32° or Below	Min 0° or Below	Precipitation: Total	Departure From Long Term Means	Greatest Day	Date	Snow, Sleet: Total	Max Depth on Ground	Date	No of Days: .10 or More	.50 or More	1.00 or More
KANSAS DRAINAGE BASIN																							
KRON FAA AP	79.2	49.7	64.5		97	6+	36	30	112	6	0	0	0	.78		.32	8	.0	0		3	0	0
ONNY OAM	82.3	49.8	66.1		101	3	34	30	102	9	0	0	0	.93		.36	9	.0	0		3	0	0
HEYENNE WELLS	83.5	48.7	66.1	- 0.1	100	6	34	30	72	8	0	0	0	1.53	.44	.70	8	.0	0		3	2	0
LAGLER 2 NW	81.3	47.8	64.6		96	6+	35	30+	96	6	0	0	0	.38		.27	9	.0	0		1	0	0
OLYOKE	83.2	44.2	63.7	- 0.7	102	3	28	30	126	8	0	2	0	1.17	- .34	.40	22	.0	0		5	0	0
TRATTON 3 NE	82.3	47.3	64.8		100	2	33	30	97	8	0	0	0	.45		.21	9	.0	0		2	0	0
RAY	84.3	46.1	65.2	0.6	102	3	33	30	84	7	0	0	0	.65	- .90	.47	9	.0	0		1	0	0
UMA	80.8M	46.1M	63.5M		98	4	36	27	125	6	0	0	0	1.29	- .02	.51	9	.0	0		4	1	0
DIVISION			64.8	0.2										.90	- .48			.0					
PLATTE DRAINAGE BASIN																							
LLENSPARK	67.3	39.7	53.5		81	1	27	30	338	0	0	5	0	1.49		.29	7	.0	0		6	0	0
AILEY	75.4	37.0	56.2		90	4	26	25	263	1	0	7	0	.96		.46	9	.0	0		3	0	0
OULDER	80.6	52.1	66.4	2.3	96	4	38	30	64	5	0	0	0	.67	- .60	.22	9	.0	0		3	0	0
YERS	82.3M	47.9M	65.1M	1.2	98	2+	36	27	88	6	0	0	0	.39	- .79	.35	9	.0	0		1	0	0
HEESMAN	78.4	42.5	60.5	1.0	94	4	30	24	165	5	0	1	0	1.24	.12	.64	9	.0	0		4	1	0
HERRY CREEK OAM	81.2	46.4	63.8		95	4	36	30	94	6	0	0	0	.31		.13	8	.0	0		1	0	0
ENVER WB AP //R	80.8	49.2	65.0	2.3	97	4	36	24	90	6	0	0	0	.38	- .70	.18	9	.0	0		1	0	0
ENVER WB CITY R	78.5	54.1	66.3	2.6	95	4+	43	22	78	6	0	0	0	.39	- .54	.20	9	.0	0		1	0	0
STES PARK	72.2	40.0	56.1	2.0	85	4+	25	30	265	0	0	9	0	.80	- .48	.19	17	.0	0		4	0	0
ORT COLLINS	78.3	46.6	62.5	1.8	94	4	32	30	141	6	0	1	0	.39	- .90	.13	17	.0	0		2	0	0
ORT LUPTON	81.0	46.6	63.8		96	3	30	30	100	6	0	1	0	.36	- .70	.19	23	.0	0		2	0	0
ORT MORGAN	80.1	46.7	63.4	0.7	97	5+	36	30	131	7	0	0	0	1.11	- .14	.55	9	.0	0		2	1	0
EORGETOWN	71.3	43.6	57.5		86	4	33	23	235	0	0	0	0	1.32		.41	9	.0	0		4	0	0
REELEY	79.6	46.4	63.0	0.8	98	1	35	30	143	7	0	0	0	.92	.19	.80	23	.0	0		2	1	0
ROVER 10 W	80.7	47.4	64.1	2.6	96	10	34	30	110	7	0	0	0	.37	- .74	.37	23	.0	0		1	0	0
OAHO SPRINGS	72.7	35.9	54.3	- 0.8	88	4	27	10	313	0	0	8	0	.54	- .59	.17	9	.0	0		2	0	0
ULESBURG	85.2	47.8	66.5	1.9	101	5+	33	30	74	7	0	0	0	.43	- .87	.33	22	.0	0		2	0	0
ASSLER	80.7	50.0	65.4	- 0.1	96	4	35	30	88	6	0	0	0	.50	- .74	.31	9	.0	0		1	0	0
AUFFMAN 4 SSE	79.7	43.2	61.5		96	3	26	30	164	6	0	2	0	.89		.74	22	.0	0		2	1	0
AKE GEORGE 8 SW	M	M	M				30	30			0	2	0					.0	0				
ONGMONT 2 ESE	80.3	45.7	63.0	1.2	99	1	35	30	133	7	0	0	0	.48	- .62	.20	9	.0	0		2	0	0
ARKER 9 E	78.7	45.4	62.1		94	5+	30	24	137	6	0	1	0	.33	- .72	.19	9	.0	0		2	0	0
EO FEATHER LAKES 6 SE	72.5	38.5	55.5		87	4+	24	30	288	0	0	9	0	.96		.21	6	.0	0		4	0	0
OGGEN 2 S	83.1M	43.1M	63.1M		98	4	34	25	108	7	0	0	0	.66		.28	23	.0	0		2	0	0
EOGWICK 5 S	82.8	48.7	65.8		99	5	36	30	83	7	0	0	0	.67		.24	20	.0	0		3	0	0
PICER	70.2	35.5	52.9		84	4+	26	29+	357	0	0	11	0	1.22	.12	.47	7	.0	0		3	0	0
TERLING	79.4	44.3	61.9	- 0.7	98	2+	33	27	167	7	0	0	0	.63	- .54	.33	9	.0	0		3	0	0
ALDEN	70.9	32.0	51.5		82	4+	18	19	402	0	0	14	0	.80		.30	2	.0	0		3	0	0
ATEROALE	79.3	45.0	62.2	0.9	95	4	30	30	131	6	0	1	0	.49	- 1.01	.15	9	.0	0		3	0	0
DIVISION			61.2	2.2										.70	- .50			.0					
RIO GRANDE DRAINAGE BASIN																							
LAMOSA WB AP R	75.4	37.4	56.4	1.7	87	3	26	29+	254	0	0	9	0	.26	- .43	.07	17	.0	0		0	0	0
LANCA	76.8	36.7	56.8		88	5+	26	29	253	0	0	8	0	.29		.20	22	.0	0		1	0	0
ENTER	74.4	37.6	56.0		84	4	29	29	263	0	0	7	0	.32		.11	15	.0	0		2	0	0
EL NORTE	73.0	40.8	56.9	0.6	83	5	33	30+	237	0	0	0	0	.27	- .69	.11	19	.0	0		1	0	0
REAT SAND DUNES NM	74.6	43.8	59.2		87	4	34	24+	187	0	0	0	0	.44		.12	26+	.0	0		2	0	0
ERMIT 7 ESE //	69.1	30.4	49.8	1.1	81	5	19	29	449	0	0	19	0	1.10	- .40	.35	15	.0	0		7	0	0
ANASSA	76.2	35.6	55.9	0.0	87	3	23	24	276	0	0	11	0	.66	- .16	.29	18	.0	0		3	0	0
ONTE VISTA	74.1	36.4	55.3		83	5+	28	29+	283	0	0	8	0	1.19		.76	9	.0	0		2	1	0
AGUACHE	76.0	40.4	58.2		87	3	33	25+	198	0	0	0	0	.16	- .66	.10	15	.0	0		1	0	0
AGON WHEEL GAP 3 N	72.4M	30.7M	51.6M		83	6+	21	29	396	0	0	18	0	.28		.07	16	.0	0		0	0	0
OLF CREEK PASS 1 E	60.4	34.9	47.7		71	6+	25	24+	513	0	0	9	0	2.72		.52	1	T	0		9	1	0
DIVISION			54.9	1.0										.70	- .36			T					

MONTHLY EXTREMES

Highest Temperature 103° on the 1st at Eads and on the 2d at Forder 8 S and Las Animas 1 N.

Lowest Temperature 15° on the 30th+ at Fraser.

Greatest Total Precipitation 5.05 inches at Campo 11 WSW.

Least Total Precipitation 0.16 inch at Saguache.

Greatest One-day Precipitation 2.10 inches on the 23d at Eversoll Ranch.

Greatest Total Snowfall 0.4 inch at Breckenridge.

See Reference Notes Following Station Index

DAILY PRECIPITATION

COLORA
SEPTEMBER 19

Station	Total	1	2	3	4	5	6	7	8	9	10	11	12	13	14	15	16	17	18	19	20	21	22	23	24	25	26	27	28	29	30	3
		Day of Month																														
AKRON FAA AP	.78						T		.32	.31						.01		T					.12	.02			T					
ALAMOSA WB AP R	.26								.02	.05		T		T	.02	T	T	.07	.02	.03			.04	.01					T	T	T	
ALLENSPARK	1.49			.28			T	.29		.26					T	.10		.21					.22	.05		T		.08	T			
ALTENBERN	1.08		.46			.03								T	.06			.44	.07				.02									
AMY	.70									.45						.25																
ARBOLES	.38		.01					.04							.13	.08		.12														
AROYA 9 NNE	.42									.25					.17	T						T	T	T							T	
ASPEN	1.19	.07	.02	.02			.11	.03						.03	.22	.21	.04	.14	.05		.07		.18	T	T							
AYER RANCH	.53			T					T	.07	.09					T	.16	T		T	.19	T	T					T	.02		T	
BAILEY	.96	T	.03				.01		.11	.46	T						.07				.08		.13		T		.06			.01		
BLANCA	.29															.05							.20	.04								
BONO	.68		T				.20	.20								.01	T	.21	.06				T									
BONNY DAM	.93									.36	.02						.01		.35					.07	.12							
BOULDER	.67			.11			T	T	T	.22					T	.06		.08					.17	.02				.01	T			
BRANDON	1.18									.28	.16					.02	.10				.05			.01	.56							
BRANSON	2.56							.30	.55	.67				T		.28						.45	.26							.05		
BRECKENRIDGE	.69		T	.04			T	.04		.18					.01	.10		.23	.01				.02						.02	.04		
BUENA VISTA	.33							.09		T						.17		.03					.04									
BUTLER RANCH	1.21							.03	.45	.55														.18								
BYERS	.39						T	T		.35						.04		T														
CAMPO 11 WSW	5.05							.80		1.40						.20	*	.80	T					1.85							T	
CANON CITY	2.00							.08	1.50	.20						.16							T	.03			.03	T	T			
CEDAREDGE	.49	.03	.08					.09						.02		.07	.02	.08					.10									
CENTER	.32							.05	T	T					T	.11	.04	.02		T			T	T			T	.10				
CHEESMAN	1.24	T		.08				T		.64						.23	T	.15			.10		.03					T		.01		
CHERRY CREEK DAM	.31			T					.13	.06					T				.07				.02	.03								
CHEYENNE WELLS	1.53							T	.70	.21						.08	T						T	.54								
CIMARRON 3 SE	.62														.25	.15	.07	.03	.12													
CLIMAX 2 NW	1.70		T	.13		T	.14	.21		.33				T	.05	.14	.19	.14	.02		.23		.07	T	T	T		T	T	T	.05	
COCHETOPA CREEK	.22		.05												.05	.05			.07													
COLLBRAN	1.26	.05	.11	.05				.45						.07	.10	.02	.30	.08					.03									
COLORADO NM	.52	.08	.05					.14						.10			.01	.08					.04	.02								
COLO SPRINGS WB AP	.61							T	.02	.22					.08	.14	T	T			.06		.05	.01			.02	T	T	.01		
CORTEZ	.47	.07	.21												.01	.09			.01	T												
CRAIG	.43	T	T				.01	.15	T					T			T	.08				T	.19						T		T	
CRESTED BUTTE	1.37	.02	.06				.02	.05						.04	.12	.25	.10	.05	.15		.09		.38	.04								
DELHI	.60								.30	.20						.10							T	T								
DEL NORTE	.27	.03					.03	T	T	T				T	.03	T	.01			.11		T		T			.06		T			
DELTA 1 E	.17	.03						.05							.02	T	.03	.04														
DENVER WB AP //R	.38		T				.02	T	T	.18					T	T	.02	.09					.07					T				
DENVER WB CITY R	.39		.01				T	.07	T	.20						T	T	.03					.08					T	T	T		
DILLON 1 S	1.20		.15					.29	.46							.21							.09									
DOHERTY RANCH	1.96									1.83						.13																
DOLORES	1.37	.25	.48	.04												.28	.09	.02	.21													
DURANGO	1.40	.04	.41	.05			.02	.02		.36				T	.11	.04	T	.03	.07	.04	.20	T	.01				T	T				
EADS	.67								T	.47						T	T				T		T	.20								
EAGLE FAA AP	.65		T	T		.01	.35	.02		T				T	T	.07	.10	.10				T	T									
EASTONVILLE 1 NNW	.86			T					.08	.05	.08					.12	.01	.02	.10	.22	.06	.02		.07					.03			
EASTONVILLE 2 NNE	.53							.14		.09						.10			.07										.13			
EASTONVILLE 6 WSW	.62								.07	.20						.06		.21	.08													
ELBERT 3 SE	1.69								.87	.40						.12			.30													
ELBERT 4 SSW	1.06								.24	.30	.07						.14		.31													
ELBERT 6 SSW	.52							.07								.05		.27		T	.05		.03					.05				
ELBERT 8 SW	.93							.09	.13	.45					.05					.21												
ELECTRA LAKE //R	1.75	.55	.25					.01						.06	.46	.09	.10		.15		.05								.03			
ESTES PARK	.80			.17			T	.12		.09						.07		.19	T				.10	.05				.01	T			
EVERSOLL RANCH	2.57								.15	.02	.02						.08		.20					2.10								
FAIRPLAY //	1.39		.15	T		T				.36			T	*	.54	.01		.03	T	.01		T	T				T		T	.29	T	
FLAGLER 2 NW	.38								.02	.27	T						T	.05					T	.04								
FLEMING 1 S	.72								.08	.15						.08		.05					.28	.08								
FORDER 8 S	.55							T	T	.55					T	T	T						T									
FORT COLLINS	.39			T			T	T	T	.05						.11		.13					.09	.01		T	T		T		T	
FORT LEWIS	1.24	.20	.10	.06			.08	.01		T			T	.17	.22	.07	T	.04	.04	.13	.12		T					T	T			
FORT LUPTON	.36									.13					T	.01		.03						.19								
FORT MORGAN	1.11								.35	.55							.09		.08					.04								
FOWLER	.88									.57	.13					.08	.06							.03	.01							
FRASER	1.13		.24			.11	.12	.04		.17		T			.08	.05	.05	.14	T				.06	.05				.02				
FRUITA 2 N	.42	.03	.02					.18						.03			.11	.05	T				T									
GARDNER	.57	T						T	T	.10							T	.01		.05			.08					.33				
GATEWAY 1 SW	.91		.04	T			T	.17						T		.10	.11	.04					.45									
GENOA	.55									.35					.03									.17								
GEORGETOWN	1.32		.11	.07		.07	.06	.09		.41						.13	.04	.19	T				.08	.02					T	.05		
GLENWOOD SPRINGS 1 N	1.19	.08						.31						T	.05	.12	T	.57				T	.06	T								
GORE PASS RANCH	1.50	T					.07	.26	.11	T						.20	.13	*	.50				.13				.09			.01		
GRAND JUNCTION WB AP //R	.65	.12	.06				.05							.02	.02	T	.08	.25					.05									
GRAND LAKE 1 WNW	2.47			.03		.10		.26	.02	.10			.05		.04	.03		.40	.60				.13	T					.06	.65		
GRAND LAKE 6 SSW	.77		.01	.04	.02	T	.01	.20	T	.07		.02				.03		.24	.05				.04	.03			.01					
GREAT SAND DUNES NM	.44		T							.12					.02	T		.06	.04	.02			.06	T			.12	T				
GREELEY	.92							T		.12														.80			T	T				
GREEN MOUNTAIN DAM	1.00	.01	.06	.06			.01	.17		.05					.07	.05	.02	.16	.10	T			.13	.11	T							
GROVER 10 W	.37																							.37								
GUFFEY 10 SE	.51								T	.37					*		.13	.01														
GUNNISON	1.01						.39			.18				*	.13	.20	.06	*	.03	T	.02											
HAMILTON	.90							.14						T				T	.60					.16								
HARTSEL	1.09			T					.23	.33						.12		T			.27	T	.04				.04		.06	T		
HASWELL	1.03									.35	.01				.15	.43							.03	.06								
HAWTHORNE	1.07		T	.11				T	.01	.39					T	.13		.26	.02				*	.15								
HAYDEN	1.44						*	.47										.60	.02				.30	.05								
HERMIT 7 ESE //	1.10	.20	T					.10								.35	.10	T	.15	.10			.10							T		
HOLLY	.60									.07	.27					T								.26	T							
HOLYOKE	1.17								.17	.19							.29						.40	.12								
HOT SULPHUR SPR 2 SW	.93	.02	T		.02	T	.15	.18							.03	.14		.22	.06				.11									
IDAHO SPRINGS	.54		.09	T		T		.08		.17		.01				T		.14		T			.03			T				.02		
IDALIA	-	-	-	-	-	-	-	-	-	-	-	-	-	-	-	-	-	-	-	-	-	-	-	-	-	-	-					
IGNACIO 1 N	.87	.26	.08					.08		.01			.01	T	.13	.08	.03	.05	.03	.02	.09		T									
JOHN MARTIN DAM	.82								.05	.46						.03							T	.28								
JULESBURG	.43									.10													.33									
KARVAL	1.69									.30	.28					.48	.63															
KASSLER	.50							.03	.02	.31								.05					.02	.02							.05	
KAUFFMAN 4 SSE	.89								T	T						.15		T					.74									
KIOWA 5 SE	.93									.38									.18	.25	.12											
KIOWA 4 SW	.48								T	.29								.15					T	T							.04	
KIT CARSON	-			-	-	-	-	-	-	-	-	-	-		.22	.07	.02			T	.25		.02	.15								
LA JUNTA FAA AP	1.05								T	.75					T	.09				.21			T	T								
LAKE CITY	1.01	.32						T						T	.03	.20	T	T		.22			.24	T								
LAKE GEORGE 8 SW	-	-	-	-	-	-	-	-	-	-	-	-	-		T	.10	.02				.02					T	.13	.01	.03	.04		
LAKE MORAINE	1.30							.20	.15	.25						.07		.06		.02	.05						.35			.15		
LAMAR	.99							.09	.02	.44					.05	.01							.04	.34								
LAS ANIMAS 1 N	.65									.65						T																
LEADVILLE	.79	T	.01			T	.09	.03		.02					.19	.09	.08	.05		.01	.17	T	.03				.02					
LEROY 7 WSW	1.27								.17	.16	.01					.65	.02	.01					.16	.09			T					
LIME 3 SE	.76									.33	.24						.13							.06								
LIMON 10 SSW	1.23							.02		*	.52				.06	.61					.02		T	T							T	
LIMON	1.76							.03	.21	.37						.09		1.01						.05								
LITTLE HILLS	.99					T	.01	.25	.15									.51					.07						T			

See reference notes following Station Index

DAILY PRECIPITATION

ntinued

COLORADO
SEPTEMBER 1960

Station	Total	Day of Month 1	2	3	4	5	6	7	8	9	10	11	12	13	14	15	16	17	18	19	20	21	22	23	24	25	26	27	28	29	30	31
ONGMONT 2 ESE	.48							T		.20							.03	.04	.03					.18								
ANASSA	.66	.10	T					.03				T			.05	.03	.01	.12	.29			.03						T				
ANCDS	1.04	.13	.13	T			.05	.01						T	.21	.04	.03	.03	.35	.05		.01										
ARVINE	1.66						.10	.59	T					T			T	.78	.07				.12							T		
AYBELL	.33						.03							T			.06	.15				.01	.08									
EEKER	1.80	.02					.09	.33	.10									1.23														
ESA VERDE NP	.60	.08	.10											T	.05	.08			.22	.07				.03								
ONITE VISTA	1.19							T		.76						.03	.03	.06	.03	.20								.08		T		
ONTROSE NO 1	.29		.07	.02												.06	.07		.07		T											
ONTROSE NO 2	.31		.07					.04								.05	.01	.09	.05													
ONUMENT 2 WSW	1.06							.03	.02	.58						.16	.01	.09	.04	.03	.04		T	.06								
ORTHOALE	.69	.24	.03				.01									.31		.07	.03													
ORTH LAKE	1.27	.17	T				.29	.07	.03	.43					T	T	T	.08			T		.08	.03	T			.04		.05	T	
ORWOOD	1.49	.67	.17			.02	.10								.14	.14	.05	.14	.02		.01		.03									
TIS 11 NE	.59								.15	.22							.07	.10					.05									
URAY	1.71	.14	.23	.05			.13	.05							.14	.66	.07	T	.19	T			.05	T								
UNCOSA SPRINGS	1.31	*	.45					.02		.11		T	.05		.33	.14	T	.05	.07	.06	.02		T	.01			T					
ULISADE 1 S	1.03	.15	.24				.02	.14							.03	.03		.36					.06									
ULISADE LAKE 2 SSE	2.64	.26						.15		.17		.10	.04		1.06	.11	.24	.04	.43	.04								T				
UONIA	.26		.05					.11						.03				.02	.04				.01									
URAOOX	.52		.18												.07	.10	.08	.04					.05									
URKER 9 E	.33								.14	.19								T														
URSHALL 10 SSE	1.13					.11	.11	.08	T						T	.20	.36	.27			T			T								
UNROSE 3 NNW	2.58								.10	1.63	.51					.24	.10															
TRIN	.40															.25			.05		.10											
ACERVILLE	1.05	T				T						.28				.25	.10	.12	.30	T												
EBLO WB AP //R	1.21							T	.12	.50					.04	.10							.01	.44								
EBLO CITY RES	.70									.32	.16					.05	.08							.01	.08							
EBLO DRDNANCE DEPOT	.84								.42	.18					.08	.10							.06									
TRAMIO	1.06							.10	.30							T	T	.32	.22				.12									
NGELY	.98	T	.10				.13	.07									.03	.47	.06				.12									
D FEATHER LAKES 6 SE	.96			.08	T	.19	.21	.07	.04	.04	T				.02	.04	T	.10				T	.17		T	T	T					
FLE 2 ENE	.51	T	.02				.01	.20						T	.05	.10		.12	T				.01									
CKY FORD 2 ESE	1.55									1.20	.03					.26				.04			.02									
GGEN 2 S	.66									.24								.08	.06					.28								
SH 2 NNE	.49							.07		.30						.03								.09								
XTON PARK	1.15							.01	.15	.35					T	.04		.08	T	T	.14		T	.04			.26	.02	T	.06		
E	2.62							T	.85	1.48						.02			T				.05	.03				.17		.02		
GUACHE	.16															.10	T		.06									T				
LIDA	.58									T					T	.15							.16				.26		.01	T		
RGENTS	.19															.06												.13				
DALIA 4 SSE	.56		T						.32					T				.14	T				.10	T			T					
DGWICK 5 S	.67								.03	.03							.02				.24		.23	.12								
OSHONE	1.29	.01	T					.40							.09	.20	.06	.51					T				.02	T				
LVERTON	2.74	.70	.36					.07							.20	.70	.43		.12	.10	.05		.01									
ICER	1.22	T	T			T	.08	.47	T	T		T		T		.05		.40	.05				.12	.05								
RINGFIELD	1.63								.37	.07	.08					T	.20		.26					.25	.40							
RINGFIELD 7 WSW //	1.48							.02	.15	.20						.03	.27	.17						.64					T			
RINGFIELD 8 S	2.08							T		.50							.24				.11			1.23								
ATE TURKEY EXP FARM	.85	.34														.39			.12													
EAMBOAT SPRINGS	1.35		.08				.10	.41										.49	.12				.08	.07								
ERLING	.63									.33							.11	.02						.17								
ONINGTON	2.56								.26	.09						T	.15		.33				T	1.43	.30							
RATTON 3 NE	.45								.17	.21											.07											
GAR LOAF RESERVOIR	1.05		.06				.23			.02				.36		.08		.11	T		.12		.04		.03				T			
COMA	1.91	.45	.24	.01			T	T						.02	.11	.50	.25	.08	.23	T	.02	T	T	T						T		
CONY 7 SE	.54								.02	.52														T								
YLDR PARK	.75	T					.05								.05	.30	.10				.25		T	T			T					
LLURIDE	2.20	.24	.50				.14	.12							.32	.43	.06	.07	.20	.04	.04		.04									
IHIDAO	.55								.07	.34							T	.05		T			.09								T	
IN10AO FAA AP	.97							T	.44	.12					T	.30	T	.04		.03			.03	T						.01		
OY 1 SE	1.61								.07	.33							.28	.72					.02	.19								
IN LAKES RES	.76	T	.11					T	T	T					.10	.06	.03	.08			.38		T					T	T			
O BUTTES 1 NW	.65							.03		*	.24						.15							.23								
LLECITO DAM //	1.72	.49	.12												.40	.22	.13	.02	.34	T	T		T				T	T				
NA	.77								T	.55	.06								.03		.10			.03								
GON WHEEL GAP 3 N	.28	.05		.04				T	T						T		.07		.05	T	.04		T		.03							
LDEN	.80		.30					.26	.08														.12	.04								
LSENBURG POWER PLANT	1.36						.07	.06	.06	.70	.02					.37		T					.02	.01	.02		.03					
TEROALE	.49							.02	.01	.15					.14			.06					.11									
STCLIFFE	1.87								1.26	.15								.03	.02				.13				.27	.01				
TMORE 2 S	1.29								.21	.51	.02				T	.03				.34			.14				T	.04				
NDSOR	.28							T		.10							.03			.01				.14								
NTER PARK	1.55			.20			.08		.80				.02		.03	.02	.11	.10	.04					.13					.02			
LF CREEK PASS 1 E	2.72	.52	.22					.02		.10	.12	.03	.08	T	.02	.49	.20	.20	.28	T	.30		.05	.02					.07			
LF CREEK PASS 4 W	1.57														.03	.54	.40		.40		.10		.07					.03				
AY	.65									.47						.02	.01		.03				.06	.06								
MPA	2.36		.02			T	.80	.51	.01							.07	.03	.24	.22		.40		.04	.02								
MA	1.29									.51	T						.17		.23					.38								

SUPPLEMENTAL DATA

Station	Wind direction: Prevailing	Wind direction: Percent of time from prevailing	Wind speed m. p. h.: Average	Wind speed: Fastest mile	Wind speed: Direction of fastest mile	Wind speed: Date of fastest mile	Relative humidity averages percent: 5:00A MST	11:00A MST	5:00P MST	11:00P MST	Number of days with precipitation: Trace	.01-.09	.10-.49	.50-.99	1.00-1.99	2.00 and over	Total	Percent of possible sunshine	Average sky cover sunrise to sunset
AMOSA WB AIRPORT	-	-	-	-	-	-	81	40	35	-	7	8	0	0	0	0	15	-	4.4
LORADO SPRINGS WB AIRPORT	NNE	15	9.4	++32	NNW	20	61	34	35	58	5	7	2	0	0	0	14	-	4.3
NVER WB AIRPORT	SSW	22	7.8	35	W	27	61	31	27	51	6	4	1	0	0	0	11	79	3.9
AND JUNCTION WB AIRPORT	ESE	32	10.3	40	SE	22	48	32	22	38	1	6	2	0	0	0	9	90	3.1
EBLO WB AIRPORT	SE	13	7.1	47	N	11	71	38	35	58	1	2	3	1	0	0	7	78	4.0

FASTEST OBSERVEO ONE MINUTE WIND SPEEO. THIS STATION IS NOT EQUIPPEO WITH AUTOMATIC RECORDING WIND INSTRUMENTS.

See reference notes following Station Index

DAILY TEMPERATURES

Station		Day Of Month 1	2	3	4	5	6	7	8	9	10	11	12	13	14	15	16	17	18	19	20	21	22	23	24	25	26	27	28	29	30	31	Mo
AKRON FAA AP	MAX	97	97	96	96	96	97	84	67	58	82	75	83	85	87	72	82	62	79	85	82	69	53	68	67	81	69	81	80	67	80		79
	MIN	62	63	62	63	60	59	55	49	48	45	51	47	46	51	49	47	47	46	51	56	50	41	42	40	49	45	40	50	41	36		49
ALAMOSA W8 AP	MAX	81	84	87	85	86	84	77	80	71	77	78	78	78	78	71	71	72	71	66	72	74	66	66	69	75	76	74	71	73	72		75
	MIN	49	46	43	48	42	44	51	42	45	38	36	36	35	38	39	31	40	39	35	28	30	44	35	27	26	31	32	30	26	37		37
ALLENSPARK	MAX	81	80	78	79	79	78	74	67	51	69	63	69	69	71	63	63	63	64	69	68	60	50	56	62	69	57	67	68	67	65		67
	MIN	48	53	46	48	50	47	45	40	39	30	40	35	34	50	37	39	40	42	34	44	43	30	31	40	40	39	30	35	34	27		35
ALTENBERN	MAX	87	87	92	93	81	82	81	82	82	84	86	87	72	85	78	74	74	75	78	82	81	73	71	75	81	84	80	84	84	80		81
	MIN	52	52	52	51	50	51	50	43	49	37	42	39	39	44	44	38	48	47	33	36	42	46	34	31	33	40	36	39	42	42		42
ARBOLES	MAX	85	88	89	89	90	86	83	86	85	82	86	87	86	79	78	81	78	79	73	79	79	77	73	75	81	83	81	80	81	78		81
	MIN	58	55	53	56	52	54	50	50	51	47	46	49	48	49	46	47	49	46	50	40	42	50	35	40	39	41	45	43	42	48		43
ASPEN	MAX	79	81	87	86	84	80	75	77	75	77	73	75	74	74	67	62	66	69	64	71	73	64	59	66	72	74	74	72	70	73		73
	MIN	49	48	47	48	45	45	50	41	39	37	39	36	37	42	42	36	41	35	37	39	31	41	33	30	32	35	34	35	34	34		35
BAILEY	MAX	87	85	84	90	88	89	80	76	59	77	76	79	79	81	72	75	75	76	74	73	67	67	65	70	75	66	73	67	62	74		75
	MIN	49	45	44	44	43	41	42	40	44	33	35	36	34	43	46	32	35	32	35	38	35	33	30	29	26	33	33	38	31	30		37
BLANCA	MAX	84	84	86	88	88	87	80	79	68	77	78	81	83	81	76	72	74	74	72	74	78	69	65	68	75	73	72	72	75	71		76
	MIN	52	42	45	44	45	50	48	43	30	33	35	37	35	37	36	31	36	33	33	30	27	48	33	27	27	35	36	30	26	37		36
BONO	MAX	87	87	91	92	92	82	78	80	79	84	78	82	78	75	80	71	70	72	74	80	80	70	68	72	78	80	81	73	77	76		78
	MIN	38	51	53	48	48	47	53	44	50	38	38	37	37	39	43	37	48	37	35	44	36	37	35	30	33	33	33	35	33	31		40
BONNY DAM	MAX	98	98	101	100	97	98	99	92	69	65	83	79	87	84	93	71	88	60	83	83	84	74	56	53	72	83	81	77	88	73		82
	MIN	66	66	62	59	60	58	57	57	49	45	47	41	43	49	53	45	50	48	49	53	52	49	42	44	41	47	38	44	45	34		49
BOULDER	MAX	95	94	94	96	93	88	86	78	63	85	78	86	79	85	75	80	72	80	84	85	76	64	70	71	84	74	78	76	71	77		80
	MIN	58	62	65	66	67	66	60	55	48	44	56	46	50	55	56	46	51	49	52	51	52	44	42	42	43	50	43	60	46	38		52
BRANSON	MAX	91	90	90	92	95	90	85	80	60	75	73	76	84	84	85	78	82	72	80	77	70	64	66	74	73	75	80	73	73	75		78
	MIN	62	60	64	62	65	64	58	55	48	45	55	52	54	57	50	46	53	52	52	55	50	45	45	44	45	46	50	50	45	52		52
BUENA VISTA	MAX	83	85	87	88	87	84	76	79	72	79	76	80	76	77	66	68	70	72	72	73	74	70	65	71	76	76	76	71	73	72		75
	MIN	50	49	51	46	54	52	51	46	48	41	46	42	39	62	38	46	41	36	43	41	38	40	32	31	34	43	36	35	34	31		42
BYERS	MAX	98	98	97	97	95	96	86	69	64	85	74	85	89		81	86	70	80	86		83	67	69	70	84	72	83	86	70	83		82
	MIN	55	60	57	57	67	55	53	49	46	37	50	45	42		47	43	47	47	49		47	42	39	39	44	52	36	50	40	45		47
CANON CITY	MAX	93	94	92	93	94	94	85	81	64	79	77	83	79	87	79	83	74	81	82	83	79	74	70	71	79	77	78	81	77	82		81
	MIN	66	70	70	66	65	65	60	59	53	52	56	50	51	64	55	52	56	49	57	59	58	53	51	48	48	55	51	56	50	46		56
CEDAREDGE	MAX	84	85	90	90	90	81	80	83	83	82	83	83	78	82	75	70	75	76	73	80	79	74	70	72	78	80	81	81	80	78		79
	MIN	57	53	54	59	54	55	53	50	50	47	47	48	49	52	48	47	45	47	45	43	49	54	41	38	39	44	45	48	46	49		48
CENTER	MAX	80	82	83	84	83	83	77	78	73	71	78	77	77	74	68	70	72	72	66	70	74	69	68	70	74	76	74	66	72	71		74
	MIN	48	40	41	40	42	43	48	41	48	38	34	34	38	40	44	31	38	39	37	30	31	40	32	32	34	36	34	31	29	34		37
CHEESMAN	MAX	89	91	90	94	93	91	82	74	62	83	79	80	80	78	74	78	73	78	76	75	74	69	68	72	81	72	76	76	68	76		78
	MIN	49	50	49	47	47	46	53	45	46	49	41	38	37	55	51	36	41	39	43	48	37	40	38	30	33	39	36	36	35	40		42
CHERRY CREEK DAM	MAX	93	92	93	95	93	92	87	82	62	84	83	83	86	85	77	83	71	79	81	81	75	70	70	70	81	77	81	81	71	79		81
	MIN	54	56	55	56	54	53	55	47	47	38	47	44	44	51	50	41	44	42	47	54	45	42	41	37	43	46	37	48	39	36		46
CHEYENNE WELLS	MAX	98	99	97	97	96	100	93	85	72	77	81	85	84	92	77	86	81	83	86	88	82	72	56	57	79	72	86	85	75	84		83
	MIN	59	61	59	60	61	56	52	52	46	43	46	42	46	45	56	42	42	49	49	51	53	48	42	48	48	39	40	45	46	34		48
CIMARRON 3 SE	MAX	83	84	90	90	92	83	81	85	82	81	84	84	82	80	74	70	75	74	63	75	80			73	80	82	81	79	85	79		80
	MIN	50	49	41	44	40	55	46	35	38	35	32	33	34	32	45	32	45	29	39	34	29	30	32	25	25	27	32	31	29	30		35
CLIMAX 2 NW	MAX	66	65	68	70	71	64	58	61	64	62	61	59	57	58	56	51	55	53	53	54	58	52	44	48	57	57	63	56	59	54		58
	MIN	43	40	38	42	41	39	39	35	34	31	34	31	33	35	31	29	33	29	31	32	30	32	26	25	28	32	28	31	30	32		33
COCHETOPA CREEK	MAX	87	81	81	89	87	85	85	77	80	78	78	77	76	65	77	69	65	73	70	60	72	75	70	63	69	75	77	73	73	75		75
	MIN	43	40	41	40	36	38	46	35	41	36	30	34	28	34	40	27	33	31	34	35	24	37	26	21	23	25	30	26	28	30		33
COLLBRAN	MAX	84	86	93	92	89	86	80	83	82	84	84	85	82	82	75	72	72	76	75	80	78	75	68	75	80	83	84	81	77	79		80
	MIN	52	54	56	58	56	56	50	48	47	44	46	47	46	48	46	42	48	40	42	46	48	46	40	36	45	54	44	46	46	46		47
COLORADO NM	MAX	90	91	93	96	94	80	85	84	88	85	87	100	88	87	86	87	84	76	83	80	80	81	72	76	80	84	85	83	83	81		85
	MIN	59	62	61	63	64	60	53	57	58	54	59	61	58	54	55	54	50	51	52	51	49	50	43	45	46	56	55	55	55	54		54
COLO SPRINGS W8 AP	MAX	92	94	91	91	93	92	80	75	57	78	76	82	78	88	71	79	71	77	80	77	75	54	68	68	77	76	75	83	70	80		78
	MIN	57	61	63	58	58	56	56	52	48	38	47	43	45	54	48	43	48	45	51	48	49	46	42	41	38	48	40	44	46	40		48
CORTEZ	MAX	87	85	89	90	91	85	84	86	86	84	88	88	86	78	80	81	78	77	78	78	80	76	71	78	82	84	82	83	79	77		82
	MIN	58	54	57	59	52	51	57	48	49	49	44	55	45	52	50	53	47	48	49	42	45	53	40	36	37	40	47	49	41	45		48
CRAIG	MAX	85	85	90	89	87	76	80	80	75	80	80	81	78	78	75	75	70	71	77	79	78	70	64	69	77	78	79	77	77	76		77
	MIN	54	55	50	52	51	49	50	47	36	34	45	37	42	45	41	42	45	36	33	40	47	40	40	31	34	42	37	39	34	33		42
CRESTED BUTTE	MAX	74	76	84	85	80	78	73	75	71	75	71	73	67	69	63	59	63	64	60	63	69	64	64	62	70	71	69	67	68	65		69
	MIN	47	44	43	40	40	39	48	35	36	31	33	31	30	38	38	29	37	36	34	35	30	41	32	27	27	30	29	28	28	29		34
DELHI	MAX	98	99	90	96	96	98	90	84	67	76	74	82	84	91	78	84	76	82	84	86	79	70	67	72	80	78	79	88	78	82		82
	MIN	65	61	56	62	61	62	57	56	50	47	46	45	45	55	53	44	53	47	48	48	56	52	50	44	39	48	41	41	46	42		50
DEL NORTE	MAX	77	80	81	81	83	79	72	79	70	72	78	75	74	76	72	68	72	70	66	70	72	67	64	69	72	73	70	70	70	69		73
	MIN	51	46	49	45	46	44	50	43	46	42	42	40	41	42	46	38	39	40	40	34	38	40	35	33	36	41	37	35	33	33		40
DELTA 1 E	MAX	87	88	92	95	94	83	84	89	85	86	84	88	80	87	80	69	75	79	76	83	81	81	70	78	81	84	85	82	86	83		83
	MIN	58	57	54	59	54	53	55	49	47	44	45	46	43	44	51	44	46	45	44	44	44	55	43	37	40	40	41	43	41	43		47
DENVER W8 AP	MAX	96	95	94	97	94	94	87	68	64	84	76	84	88	85	76	84	66	81	83	83	71	63	71	71	83	71	82	83	70	81		80
	MIN	56	59	62	58	57	59	58	51	48	42	48	47	49	54	51	44	48	46	50	54	51	44	43	36	44	47	40	52	41	37		49
DENVER W8 CITY	MAX	95	92	93	95	92	90	83	66	62	82	74	81	86	82	74	81	63	77	82	80	68	60	69	68	82	69	81	81	68	78		78
	MIN	64	67	66	67	65	65	62	48	47	46	55	52	54	59	55	49	49	50	56	62	52	43	44	44	51	52	47	57	49	45		54
DILLON 1 S	MAX	79	75	78	84	83	74	69	72	65	72	63	69	70	70	63	62	65	65	66	66	71	64	56	60	67	70	69	69	67	69		69
	MIN	34	32	35	34	33	32	43	29	38	29	25	24	21	32	35	24	31	26	25	32	24	32	25	23	21	24	27	23	22	22		28
DURANGO	MAX	85	89	91	90	92	84	80	89	81	81	90	88	85	78	81	83	80	75	75	74	79	75	74	76	84	85	79	81	79	77		82
	MIN	56	53	50	47	46	46	49	43	44	43	39	45	41	44	49	43	43	44	48	35	37	47	34	30	33	35	37	38	32	37		42
EADS	MAX	103	100	97	95	97	97	93	82	68	78	80	87	84	91	80	85	80	81	86	85	80	70	58	72	78	83	78	85	78	77		83
	MIN	63	63	57	55	57	59	55	58	49	45	43	44	48	51	55	47	50	47	47	50	52	51	44	43	38	43	42	42	45	40		49
EAGLE FAA AP	MAX	89	87	91	91	90	86	81	82	81	84	74	83	70	79	76	71	62	75	74	78	80	70	66	72	80	80	77	74	78	77		78
	MIN	51	53	48	49	47	44	48	40	43	32	42	34	32	44	41	33	45	33	32	43	33	36	36	27	27	33	30	35	29	29		38
ESTES PARK	MAX	83	85	80	85	81	82	74	71	60	75	74	76	75	74	73	70	65	67	71	72	73	59	60	65	73	70	71	71	60	70		72
	MIN	45	55	50	45	46	47	53	44	43	29	42	31	32	53	41	32	46	38	31	39	50	33	33	46	41	36	29	32	32	25		40

See Reference Notes Following Station Index

DAILY TEMPERATURES

Station		Day Of Month 1	2	3	4	5	6	7	8	9	10	11	12	13	14	15	16	17	18	19	20	21	22	23	24	25	26	27	28	29	30	31	Average
EVERSOLL RANCH	MAX	96	95	97	94	96	93	93	88	79	81	90	83	89	100		85	88	83	84	88	79											
	MIN	69	64	64	64	64	64	67	64	55	46	48	46	49	53		51	56	55	54	55	54											
FLAGLER 2 NW	MAX	96	96	95	94	95	96	87	74	60	80	79	84	83	87	77	86	77	79	84	81	76	65	60	69	82	86	77	84	71	79		81.3
	MIN	60	61	63	65	53	52	57	54	46	41	50	42	40	50	53	44	48	45	50	46	54	41	40	41	41	42	35	45	39	35		47.8
FORDER 8 S	MAX	99	103	97	96	98	97	92	80	65	75	81	87	81	98	75	85	75	82	84	85	79	70	71	75	82	82	78	89	74	80		83.8
	MIN	61	57	57	52	50	51	61	59	50	46	44	44	45	48	46	42	53	44	47	44	42	50	49	35	36	44	40	38	42	43		47.3
FORT CDLLINS	MAX	92	93	93	94	93	92	85	70	63	83	77	86	79	84	70	77	69	78	81	84	70	62	65	66	81	75	72	74	70	72		78.3
	MIN	55	56	61	54	62	55	61	51	49	36	49	38	39	49	51	41	47	40	39	45	53	45	44	40	37	52	37	40	40	32		46.6
FORT LEWIS	MAX	76	81	84	84	86	81	75	81	78	77	81	80	81	70	72	73	73	70	71	72	73	68	68	70	76	79	75	75	74	69		75.8
	MIN	54	50	51	51	49	50	48	42	48	42	42	46	43	45	43	43	42	44	46	39	39	42	34	31	37	40	40	40	38	38		43.2
FORT LUPTDN	MAX	94	94	96	93	93	90	84	80	64	82	77	82	82	84	75	80	74	78	81	81	77	73	69	76	80	82	78	81	71	78		81.0
	MIN	52	55	55	58	55	53	60	48	47	38	41	38	43	49	55	42	54	43	43	45	49	43	39	41	44	55	38	47	38	30		46.6
FORT MORGAN	MAX	96	96	97	95	97	95	95	85	67	61	79	76	85	86	86	75	81	65	79	85	81	70	54	69	69	78	69	80	80	71		80.1
	MIN	53	57	60	56	58	54	59	49	47	40	45	43	42	49	50	44	48	42	43	51	49	42	41	42	38	45	38	41	40	36		46.7
FRASER	MAX	81	77	76	81	79	74	71	71	68	72	66	70	63	66	62	64	60	62	67	66	68	55	54	60	68	68	68	66	67	62		67.7
	MIN	32	31	33	31	30	31	45	26	38	18	24	18	17	25	32	19	32	20	21	27	19	29	22	17	15	23	18	18	18	15		24.8
FRUITA 2 N	MAX	87	89	95	94	93	84	82	88	87	86	91	93	80	89	84	74	76	81	84	82	82	79	75	74	85	89	87	86	84	83		84.8
	MIN	61	57	55	58	52	52	53	51	48	42	45	48	46	51	52	51	52	47	40	47	51	45	38	36	39	40	45	44	45	39		47.7
GATEWAY 1 SW	MAX	88	88	95	95	95	85	86	89	87		92	91		89	84	82	77	83		84	86	80	74	80	85	88	89	88	86			86.4
	MIN	68	62	61	66	60	61	55	54	48		52	53		57	54	56	53	46		45	57	50	44	39	43	46	49	57	50			53.3
GEORGETDWN	MAX	82	82	80	86	82	78	77	77	62	79	67	73	72	70	65	65	66	68	73	66	67	61	55	64	75	65	72	70	70	69		71.3
	MIN	55	53	49	51	55	49	48	47	38	38	44	40	42	49	43	43	43	38	43	48	44	35	33	38	42	41	42	44	38	35		43.6
GLENWOOD SPRINGS 1 N	MAX	87	87	93	92	91	82	81	84	85	83	80	84	72	81	74	73	67	75	74	79	79	70	66	72	79	84	81	80	80	78		79.8
	MIN	52	56	56	54	52	55	53	48	51	43	56	43	42	49	50	39	48	45	39	48	44	58	42	35	34	42	40	43	40	38		46.5
GORE PASS RANCH	MAX					82		72	73	72	77	71	76	72	74	65	62						63	57					70	69	70		
	MIN							46	32	38	25	35	25	24	37	33	24						31	28					24	23	23		
GRAND JUNCTION W8 AP	MAX	86	86	93	94	93	82	81	88	85	86	87	88	73	86	80	72	73	78	82	82	84	77	71	76	82	85	85	84	82	82		82.8
	MIN	64	62	64	66	64	61	56	57	58	54	57	56	57	58	58	55	53	49	50	55	61	50	44	44	48	51	54	55	53	54		55.6
GRANO LAKE 1 WNW	MAX	84	80	80	86	79	81	70	72	71	74	74	72	75	75	74	65	61	64	68	68	71	68	58	69	71	70	68	67	66	67		71.6
	MIN	32	32	38	36	35	34	46	30	35	23	29	25	31	34	31	24	37	32	24	29	25	30	23	19	21	27	24	22	23	23		29.1
GRAND LAKE 6 SSW	MAX	79	75	74	80	76	76	65	69	68	69	70	70	68	68	66	60	58	61	66	67	66	62	51	58	66	64	62	63	65	62		66.8
	MIN	42	43	44	43	42	41	50	37	40	29	35	31	30	36	37	31	42	35	30	36	31	36	32	28	28	34	28	28	29	28		35.2
GREAT SAND DUNES NM	MAX	73	78	82	87	86	84	84	75	72	76	73	78	77	74	73	72	74	73	69	71	74	72	63	71	74	70	70	70	72	70		74.6
	MIN	55	53	52	54	54	54	51	48	46	40	46	42	45	45	43	40	40	40	42	34	39	44	39	34	35	40	41	41	39	39		43.8
GREELEY	MAX	98	95	96	94	97	95	93	85	64	62	82	78	85	83	86	73	80	66	80	82	84	69	55	66	67	80	70	75	78	69		79.6
	MIN	53	57	62	55	59	56	61	49	49	42	44	40	40	48	51	43	50	40	39	45	45	42	43	42	39	39	40	42	42	35		46.4
GREEN MDUNTAIN DAM	MAX	84	83	87	89	87	82	76	76	72	78	76	78	76	72	73	61	64	66	72	73	76	75	58	66	71	73	74	70	71	70		74.3
	MIN	47	47	47	43	50	45	50	38	44	32	39	33	33	43	42	32	43	35	33	44	37	40	34	31	30	39	34	34	35	32		38.9
GROVER 10 W	MAX	95	92	95	95	95	94	85	78	62	96	75	79	85	83	75	80	68	82	84	84	80	60	71	66	81	73	82	81	70	76		80.7
	MIN	55	62	64	58	65	63	59	44	46	36	51	41	43	43	50	40	44	45	44	50	49	40	40	39	42	53	38	44	41	34		47.4
GUNNISON	MAX	85	85	89	89	88	83	75	82	76	80	77	81	62	76	68	68	75	73	62	70	74	70	62	71	78	75	77	74	78	79		76.1
	MIN	47	44	41	39	38	38	50	35	42	34	31	31	27	35	37	28	38	30	35	38	27	35	31	22	23	25	30	29	25	27		33.7
HAYDEN	MAX	84	85	90	91	90	87	87	90	82	81	80	82	80	78	75	75	69	69	77	78	79	74	62	67	75	77	75	78	75	74		78.9
	MIN	56	56	54	47	44	46	45	41	37	32	42	38	40	41	37	39	42	35	33	35	41	40	37	28	33	37	34	35	34	32		39.7
HERMIT 7 ESE	MAX	74	76	79	80	81	77	70	76	76	75	75	72	70	70	65	56	65	63	55	65	65	61	58	65	73	72	70	64	62	64		69.1
	MIN	46	40	39	35	33	32	37	33	36	29	32	26	25	31	37	27	35	35	32	24	25	32	28	25	22	25	26	23	19	23		30.4
HDLLY	MAX	91	97	98	96	98	100	96	91	81	62	82	87	87	87	92	79	88	85	82	88	90	84	74	63	76	82	83	78	98	78		85.8
	MIN	53	63	58	63	58	49	55	58	53	42	44	45	45	52	51	42	50	52	48	50	47	51	49	43	41	45	42	48	46	44		49.6
HOLYOKE	MAX	100	101	102	99	100	101	91	75	70	84	80	88	85	88	74	85	67	84	91	89	72	62	70	72	85	72	79	80	73	76		83.2
	MIN	60	56	55	55	51	51	55	48	48	42	47	40	40	49	45	39	43	40	43	46	42	37	35	38	40	44	32	39	38	28		44.2
HOT SULPHUR SPR 2 SW	MAX	86	84	84	88	85	82	74	77	73	78	72	76	76	75	66	64	64	67	72	71	76	60	54	65	72	73	75	70	71	72		73.4
	MIN	43	42	42	45	43	41	50	40	40	27	35	30	28	39	38	29	43	34	30	40	33	40	30	26	26	34	29	28	28	27		35.3
IDAHO SPRINGS	MAX	83	85	81	88	80	78	81	68	54	76	66	78	79	79	73	75	60	74	73	75	62	57	67	70	78	63	76	72	62	69		72.7
	MIN	43	45	42	42	41	40	45	37	37	27	33	31	33	36	39	29	33	28	31	42	38	32	30	42	34	34	33	36	34	30		35.9
IGNACID 1 N	MAX	85	86	89	88	90	85	80	86	80	82	87	85	85	76	76	79	77	76	73	76	79	75	70	76	81	84	80	80	79	75		80.7
	MIN	58	52	50	50	46	48	49	45	47	46	41	45	41	45	46	42	45	43	48	36	36	49	35	33	33	36	41	38	33	40		43.2
JOHN MARTIN DAM	MAX	99	101	99	98	98	98	97	89	74	80	82	85	87	93	77	86	84	89	87	86	84	78	59	72	80	81	79	89	84	86		86.0
	MIN	68	69	57	57	58	59	62	60	51	47	47	45	47	53	59	46	53	51	49	48	49	54	48	45	42	45	43	42	46	40		51.3
JULESBURG	MAX	99	101	101	100	101	100	97	81	71	88	88	83	84	86	80	86	84	82	89	89	83	69	71	69	85	84	78	78	74	76		85.2
	MIN	64	65	56	58	57	59	61	55	51	43	50	39	38	50	45	42	48	40	42	52	44	42	40	45	44	49	36	45	41	33		47.8
KASSLER	MAX	93	94	94	96	93	92	86	78	64	85	75	84	87	86	78	82	70	80	82	80	70	65	71	70	83	70	81	82	72	78		80.7
	MIN	58	63	63	62	62	63	54	53	47	40	48	43	51	54	52	40	47	46	53	59	53	40	39	39	48	49	38	58	42	35		50.0
KAUFFMAN 4 SSE	MAX	94	95	96	94	93	95	84	76	55	87	75	84	83	84	74	80	72	79	86	85	73	60	70	67	82	71	77	76	67	77		79.7
	MIN	49	52	68	51	55	57	54	44	43	34	47	33	35	34	46	38	45	40	43	45	47	37	39	38	35	48	31	39	42	26		43.2
KIT CARSON	MAX	97	101												95	74	87	71	85	82	85	77	66	66	73	82	84	77	89	79	74		
	MIN	63	63												48	56	43	50	48	46	51	47	51	45	44	37	40	43	42	43	39		
LA JUNTA FAA AP	MAX	99	100	97	98	97	100	91	80	57	79	79	86	88	93	77	86	77	78	87	85	80	64	60	74	83	83	79	88	78	86		83.6
	MIN	70	70	64	62	63	61	65	56	51	47	49	49	51	57	53	48	55	53	55	54	49	55	50	46	41	46	45	46	50	45		53.5
LAKE CITY	MAX	75	79	83	84	83	75	76	78	76	78	77	75	70	73	65	64	70	69	64	69	75	64	60	69	74	74	72	69	71	70		72.7
	MIN	47	46	46	48	41	42	43	40	43	34	42	35	39	34	40	38	39	39	40	32	38	38	32	20	34	36	29	38	36	37		38.2
LAKE GEDRGE 8 SW	MAX														73	66	68	66	69	66	68	73	62	60	65	74	68	69	70	64	67		
	MIN														40	47	34	36	35	41	42	35	43	43	32	33	39	33	34	33	30		
LAMAR	MAX	100	102	101	99	102	99	96	82	60	82	86	87	88	96	73	89	83	82	88	88	85	66	58	75	82	83	80	91	81	83		85.6
	MIN	70	72	60	65	62	61	63	60	52	43	45	45	45	50	54	45	53	51	47	53	48	56	50	46	40	45	42	42	47	40		51.7
LAS ANIMAS 1 N	MAX	101	103	99	101	99	102	92	88	73	81	82	87	90	95	77	88	80	82	87	86	80	76	60	76	79	82	81	83	76	84		85.7
	MIN	56	61	56	55	56	53	60	59	53	45	44	44	45	52	59	45	49	50	49	46	45	55	50	43	40	41	40	39	42	44		49.2
LEADVILLE	MAX	77	74	79	82	80	80	69	73	61	73	62	68	67	67	56	72	61	60	62	60	66	58	48	59	65	67	64	58	60	65		66.4
	MIN	47	43	42	44	44	42	45	38	40	30	38	32	35	38	36	31	34	33	34	33	33	32	29	28	32	34	30	31	32	28		35.6

See Reference Notes Following Station Index

DAILY TEMPERATURES

Continued

Station		Day Of Month 1	2	3	4	5	6	7	8	9	10	11	12	13	14	15	16	17	18	19	20	21	22	23	24	25	26	27	28	29	30	31	Average
LIMON 8 SSW	MAX	94	97	95	92	95	95	89	74	62	80	75	83	79	87	74	80	71	77	80	78	76	60	68	69	80	73	76	83	74	78		79.8
	MIN	51	54	62	54	54	54	55	55	46	43	46	44	45	52	44	42	47	46	52	42	54	42	44	40	44	46	40	45	42	36		47.4
LIMON	MAX	93	95	95	92	94	94	85	74	56	80	73	80	79	85	72	84	71	78	80	76	75	57	67	68	79	72	76	85	68	78		78.7
	MIN	51	54	63	51	48	48	56	50	47	44	44	43	41	49	48	39	49	46	44	43	49	47	44	39	38	46	37	37	45	35		45.8
LITTLE HILLS	MAX	84	86	91	90	87	75	81	80	78	81	79	83	77	80	77	76	71	73	78	79	80	71	66	73	79	79	82	82	78	77		79.1
	MIN	53	54	54	49	46	43	45	41	36	30	41	34	36	44	54	38	46	34	31	40	41	37	35	27	30	33	31	45	38	29		39.8
LONGMONT 2 ESE	MAX	99	95	96	95	97	95	91	85	67	65	85	79	85	80	85	74	80	61	80	83	82	70	59	68	68	83	72	77	83	70		80.3
	MIN	50	54	58	55	53	54	59	51	49	37	46	40	43	47	52	41	47	41	43	45	49	41	43	38	37	44	38	40	40	35		45.7
MANASSA	MAX	82	85	87	86	86	85	80	79	74	76	77	77	80	80	72	70	73	69	66	73	76	69	67	70	75	77	73	73	75	74		76.2
	MIN	50	50	41	45	42	52	53	38	43	39	35	33	33	38	33	28	36	34	33	26	28	37	30	23	27	27	31	26	26	30		35.6
MARVINE	MAX	87	82	87	88	87	76	76	77	71	76	70	76	68	73	73	72	73	72	72	70	71	67	69	71	71	76	76	67	72	73		74.6
	MIN	32	38	41	46	42	40	34	38	35	32	38	33	34	37	34	33	41	30	31	34	36	34	32	26	30	36	33	34	32	30		34.9
MAYBELL	MAX	81	84	91	90	87	78	81	79	76	80	80	82	78	80	77	77	69	72	77	79	79	70	65	70	77	77	80	80	75	72		78.1
	MIN	50	49	39	47	44	42	41	42	38	25	41	32	33	40	34	30	42	34	30	30	37	33	30	25	30	32	29	35	29	29		35.7
MEEKER	MAX	87	85	90	91	89	83	77	80	77	83	79	83	77	80	78	76	70	73	77	80	79	70	67	72	78	80	82	78	79	78		79.3
	MIN	49	51	46	49	46	47	44	42	36	33	42	36	39	42	45	37	45	35	32	36	39	42	34	30	31	35	33	36	35	29		39.2
MESA VERDE NP	MAX	85	85	87	90	92	87	78	86	82	82	87	88	86	76	78	80	79	78	76	78	80	73	68	76	82	83	82	82	80	76		81.4
	MIN	55	52	61	58	58	57	56	57	54	50	48	49	56	55	47	47	47	46	46	45	50	49	43	43	46	52	52	52	51	47		51.0
MONTE VISTA	MAX	79	82	83	82	83	82	78	79	71	72	78	75	76	75	70	69	73	70	67	70	72	72	67	68	73	77	73	68	68	71		74.1
	MIN	44	39	42	39	42	37	44	43	42	40	35	34	34	38	43	30	37	39	38	31	33	42	31	32	28	33	33	30	28	32		36.4
MONTROSE NO 2	MAX	90	85	91	93	92	92	81	82	86	82	84	84	86	75	83	78	72	72	75	70	81	80	78	78	75	80	82	84	81	82		81.8
	MIN	56	54	55	58	57	56	55	49	50	46	47	48	48	51	52	47	45	44	48	43	48	53	42	40	40	44	43	46	43	46		48.5
MONUMENT 2 WSW	MAX	93	93					78	70	57			82	77	89	70	78	70	76	77	77	72	56	67	67	75	72	77	82	70	77		75.1
	MIN	56	59					46	47	44			36	44	58	46	41	41	41	44	47	50	40	35	36	35	43	38	45	47	38		44.0
NORTHDALE	MAX	84	88	82	88	88	84	82	84	82	82	85	84	82	80	75	76	74	72	75	74	76	73	66	72	78	81	81	79	76	76		79.3
	MIN	48	52	47	54	52	50	53	41	46	41	40	50	40	45	50	45	42	45	42	37	39	45	36	34	36	40	36	44	33	44		43.6
NORTH LAKE	MAX	82	80	80	81	84	81	74	70	54	70	70	69	75	73	70	69	70	69	70	68	72	61	60	63	69	68	66	69	70	65		70.7
	MIN	47	48	43	42	42	45	43	42	43	32	36	36	43	46	37	35	40	49	38	36	42	37	30	29	28	37	35	39	32	35		38.9
NORWOOD	MAX	74	74	82	82	83	74	76	79	77	78	79	80	77	72	73	70	73	68	67	72	76	69	64	70	75	76	76	76	74			74.7
	MIN	52	43	50	51	50	48	50	46	44	41	42	46	49	45	45	46	40	40	39	38	44	48	33	32	35	40	38	46	39			43.4
OURAY	MAX	79	79	84	85	85	78	70	80	77	77	79	77	72	72	68	64	74	67	68	71	72	66	61	68	73	75	75	69	75	72		73.7
	MIN	52	52	52	54	51	52	51	46	47	48	46	47	47	50	44	45	46	45	45	41	44	46	38	34	40	42	45	46	43	44		46.1
PAGOSA SPRINGS	MAX	80	84	86	86	86	83	79	83	79	72	80	80	80	76	73	75	73	73	66	72	73	70	68	72	77	80	75	72	76	71		76.7
	MIN	53	47	43	31	42	44	44	43	47	48	38	37	35	44	43	38	44	41	43	32	32	47	31	27	28	33	36	33	30	36		39.0
PALISADE 1 S	MAX	91	90	96	97	94	89	84	90	86	88	87	90	75	90	83	76	75	81	83	85	87	79	74	78	85	87	88	88	86	84		85.5
	MIN	63	59	63	66	64	61	55	56	59	54	57	56	57	56	56	53	53	49	49	52	56	51	46	45	48	52	51	54	53	52		54.9
PAONIA	MAX	87	87	91	92	92	84	83	87	83	82	85	85	79	84	78	78	77	79	79	81	81	72	68	74	81	85	79	82	81	79		81.8
	MIN	57	56	58	59	54	54	53	51	51	47	49	50	48	53	49	46	46	47	48	50	46	55	42	39	42	45	47	46	47	47		49.4
PARADOX	MAX	82	90	95	95	94	83	90	91	88	88	94	91	85	87	84	74	79	80	82	85	84	72	75	80	89	89	89	88	85	83		85.7
	MIN	57	54	54	54	52	55	54	46	45	42	42	44	47	49	51	48	44	43	40	37	41	48	37	33	35	38	40	39	39	39		44.9
PARKER 9 E	MAX	93	94	91	94	94	91	81	68	57	82	73	82	83	85	76	82	70	78	80	80	67	64	68	70	80	70	70	80	77	80		78.7
	MIN	55	50	55	54	53	52	49	47	44	35	46	42	40	48	45	42	44	38	50	52	44	38	40	30	43	48	40	53	45	40		45.4
PUEBLO WB AP	MAX	98	97	94	96	95	97	87	81	58	78	80	86	82	93	78	83	75	78	83	85	81	63	71	72	80	80	78	88	75	84		82.5
	MIN	60	59	64	56	55	58	65	55	52	51	48	47	50	57	52	46	53	50	53	52	49	54	50	43	41	47	47	44	46	46		51.7
RANGELY	MAX	88	86	94	93	90	78	85	87	80	84	85	88	82	85	82	82	73	76	80	84	84	77	71	76	81	84	86	86	80	82		83.0
	MIN	52	51	47	49	45	48	41	43	45	30	41	37	42	40	48	37	44	35	32	35	45	42	32	30	32	37	34	37	40	35		40.2
RED FEATHER LAKES 6 SE	MAX	87	85	84	87	83	79	77	65	61	80	72	72	76	75	68	74	62	70	75	76	62	55	62	66	75	66	74	70	62	74		72.5
	MIN	46	53	46	44	49	49	49	40	40	28	42	32	32	43	45	32	41	31	34	40	39	35	29	46	35	36	28	31	35	24		38.5
RIFLE 2 ENE	MAX	86	85	92	93	90	84	82	83	84	83	80	86	81	81	72	72	74	78	76	79	81	75	69	75	83	84	83	82	83	80		81.2
	MIN	50	55	55	53	49	48	51	42	45	37	39	37	36	46	46	36	49	37	35	41	38	57	38	29	31	34	33	37	38	34		41.9
ROCKY FORD 2 ESE	MAX	99	100	98	99	97	100	91	84	72	77	78	86	87	93	78	84	77	89	86	85	80	74	65	76	84	82	79	87	78	85		85.0
	MIN	66	65	53	51	52	51	57	58	51	43	41	44	44	48	57	47	49	50	51	50	47	54	51	45	43	41	42	38	42	45		49.2
ROGGEN 2 S	MAX	97	97	95	98	95	95	85	79	80	85	81	83	90	84	80	85	72	79	85	84	74	69	68	69	83	75	82	78				83.1
	MIN	47	50	55	53	49	51	54	47	39	36	46	37	37	45	47	41	49	39	41	43	39	39	39	37	34	40	35	39				43.1
RUSH 2 NNE	MAX	94	94	94	92	94	94	85	85	71	79	67	81	79	79	75	84	71	79	81	81	70	57	69	69	80	73	72	84	67	61		78.7
	MIN	51	53	67	63	52	53	52	54	51	49	39	42	42	49	45	47	41	45	43	41	50	41	45	39	43	48	40	44	41	37		46.5
RUXTON PARK	MAX	77	80	75	77	78	77	72	65	46	62	62	70	67	75	62	66	66	67	61	65	63	58	55	54	62	61	63	66	58	65		65.8
	MIN	48	49	45	44	45	45	41	33	41	28	38	33	32	48	41	32	37	34	39	35	33	35	29	28	30	41	32	36	35	31		37.3
RYE	MAX	88	89	87	89	90	89	77	73	56	74	71	77	75	81	70	75	71	73	72	77	75	67	65	69	75	77	73	74	69	77		75.8
	MIN	54	58	58	53	54	53	51	50	46	36	45	44	44	51	47	42	47	44	47	45	53	43	44	38	38	45	41	42	42	39		46.5
SAGUACHE	MAX	82	85	87	86	86	84	77	80	73	79	78	80	73	77	72	69	72	75	69	72	75	69	66	72	78	78	70	73	69	75		76.0
	MIN	46	45	46	44	42	45	52	45	51	38	38	40	41	44	45	36	39	42	40	34	34	43	33	35	33	38	36	35	35	36		40.4
SALIDA	MAX	85	85	87	89	88	86	78	81	64	79	78	79	73	78	72	75	71	73	70	72	76	71	68	70	77	76	76	73	77	73		76.7
	MIN	62	56	49	45	43	45	55	45	50	38	36	37	35	49	47	35	40	39	39	47	35	46	37	30	31	38	34	36	34	31		41.5
SEDGWICK 5 S	MAX	98	98	98	98	99	98	92	82	69	85	77	84	84	87	79	82	79	82	89	86	77	63	68	68	83	80	77	77	70	75		82.8
	MIN	64	62	63	59	60	56	58	51	52	41	55	45	45	52	54	45	46	43	45	55	50	40	39	42	39	40	40	42	43	36		48.7
SILVERTON	MAX	78	75	80	78	79	80	70	75	71	75	73	73	70	72	72	62	70	74	72	59	62	70	69	70	71	70	67	65	70	70		71.4
	MIN	37	42	32	33	36	37	42	34	36	33	30	29	31	35	34	31	35	37	35	27	28	34	32	28	26	25	27	26	25	24		32.0
SPICER	MAX	78	80	84	84	81	75	72	71	65	73	71	73	70	69	66	67	62	62	68	68	70	63	53	61	68	71	70	68	76	68		70.2
	MIN	38	40	46	46	41	44	46	34	38	28	41	30	30	42	36	36	39	34	28	37	32	35	31	26	31	34	29	39	26	28		35.5
SPRINGFIELD 7 WSW	MAX	92	92	92	91	94	91	89	80	70	78	79	82	83	90	77	83	83	76	81	85	80	74	62	69	77	75	73	84	77	76		81.2
	MIN	62	58	60	63	60	57	53	60	41	44	43	45	54	55	59	46	54	50	52	51	57	49	49	48	45	44	44	45	52	42		51.4
SPRINGFIELD 8 S	MAX	94	95			96		91	82	70	78	85	85	85	93	88	85					85	78	73					85	80	76		
	MIN	63	61				60	63	55	52	42	43	45	50	55	61	45					56	55	55					45	52	37		
STATE TURKEY EXP FARM	MAX	82	86	90			89		85			85	83	84		79			77								83		78	78			
	MIN	52	46	43			40		41			36	37	34		38			35						24		26			32	30		
STEAMBOAT SPRINGS	MAX	85	84	91	89	87	78	76	77	76	80	77	79	72	75	71	74	66	69	73	76	75	67	59	66	75	77	78	69	75	73		75.6
	MIN	41	47	48	43	42	40	49	37	34	28	38	28	28	38	33	29	41	29	27	31	32	40	33	25	26	32	28	27	27	26		34.2

See Reference Notes Following Station Index

DAILY TEMPERATURES

Station		Day Of Month 1	2	3	4	5	6	7	8	9	10	11	12	13	14	15	16	17	18	19	20	21	22	23	24	25	26	27	28	29	30	31	Average
STERLING	MAX	98	98	96	96	97	95	95	86	64	63	80	75	83	85	85	75	78	63	80	85	84	67	48	68	66	81	68	78	77	67		79.4
	MIN	56	57	55	52	50	50	59	50	48	39	43	37	36	46	45	40	47	44	42	48	46	41	41	36	36	42	33	38	39	34		44.3
STRATTON 3 NE	MAX	98	100	99	97	98	98	91	71	64	80	78	85	86	90	75	86	77	81	86	82	73	69	58	72	82	79	79	88	72	74		82.3
	MIN	62	61	58	55	55	55	55	54	46	47	45	40	41	50	52	41	45	45	44	52	50	41	40	42	37	45	35	47	45	33		47.3
SUGAR LOAF RESERVOIR	MAX	72	71	73	75	76	69	66	68	59	67	60	66	61	62	53	57	62	58	60	60	63	57	48	58	64	63	65	60	61	61		63.2
	MIN	41	41	40	38	42	41	44	36	43	36	33	31	31	35	36	31	34	29	31	36	28	33	29	27	32	33	29	27	27	24		33.9
TACONY 7 SE	MAX	98	98	95	96	95	96	89	80	66	76		84	80	90		85	75	78	85	83	78	64	68	72	80	78	78	87	72	84		82.5
	MIN	55	56	62	56	55	52	57	60	47	46		43	47	48		42	52	44	46	46	49	46	45	41	37	46	41	38	41	46		48.0
TAYLOR PARK	MAX	75	76	76	79	79	75	66	70	69	71	69	69	60	67	65	57	67	63	55	60	64	67	50	58	68	66	63	63	65	63		66.5
	MIN	42	42	41	39	39	39	48	36	39	30	32	31	29	37	38	30	30	38	35	37	29	44	30	30	27	28	28	28	26	28		34.3
TELLURIDE	MAX	77	75	80	81	83	71	73	77	74	73	75	77	70	68	65	66	65	67	64	67	67	61	65	70	75	75	71	68	72	68		71.3
	MIN	50	47	42	43	42	40	38	35	38	34	32	33	32	45	40	38	38	36	37	30	31	43	29	36	28	29	31	30	28	33		36.3
TRINIDAD	MAX	88	89	88	90	90	90	88	80	69	77	76	77	81	85	76	80	74	76	76	79	78	75	67	68	75	74	75	79	74	73		78.9
	MIN	63	53	48	54	61	66	62	55	50	44	46	47	51	56	48	47	50	50	48	46	46	49	47	40	42	43	46	42	40	40		49.3
TRINIDAD FAA AP	MAX	90	93	92	91	97	92	85	82	56	78	78	81	82	87	77	82	76	74	82	79	79	66	68	71	77	78	80	80	75	78		80.2
	MIN	65	64	61	63	63	63	55	54	49	42	49	47	50	58	50	46	55	49	48	49	50	48	47	42	44	48	44	45	45	45		51.3
TWO BUTTES 1 NW	MAX	97	96	96	95	98	94	93	81	72	78	83	85	86	95	83	85	84	80	81	76	68	65	62	72	78	78	85	84	78	75		82.8
	MIN	65	67	60	63	61	65	62	62	52	41	40	39	48	51	47	44	53	50	51	50	47	57	49	48	42	45	45	41	49	42		51.2
VALLECITO DAM	MAX	81	81	84	85	87	84	77	83	79	79	81	82	80	73	71	73	71	72	67	72	73	69	67	70	77	80	73	75	75	72		76.4
	MIN	54	51	48	47	46	46	47	42	47	44	42	42	41	43	44	40	43	40	44	35	36	47	32	31	35	39	38	37	35	39		41.8
WAGON WHEEL GAP 3 N	MAX	80	75	79	80	83	83	80	70	78	74	75		77	72		68		67	68	60	68	67	63	64	68	77	74	72	68	65		72.4
	MIN	43	38	39	36	34	34	30	34	40	32	31		27	33		27		37	31	29	23	28	27	28	22	29	28	25	21	24		30.7
WALDEN	MAX	82	80	80	82	81	76	72	72	70	72	72	73	68	70	68	68	65	65	71	70	69	65	55	61	75	70	70	69	68	67		70.9
	MIN	36	40	38	42	41	38	47	35	40	43	38	25	25	41	34	24	37	31	18	30	30	35	33	23	21	29	22	23	21	21		32.0
WALSENBURG POWER PLANT	MAX	92	93	92	92	91	89	82	77	62	75	72	77	77	85	75	78	74	74	75	78	75	70	67	69	75	75	75	77	73	77		78.1
	MIN	68	60	59	57	58	54	55	51	48	41	48	45	46	58	48	43	49	52	45	53	56	46	48	38	40	45	42	48	49	40		49.7
WATERDALE	MAX	92	92	93	95	93	90	85	69	65	84	77	85	79	72	78	75	79	81	84	79	77	68	68	70	73	73	80	74	70	79		79.3
	MIN	49	50	53	51	54	54	58	48	46	38	49	37	43	49	40	44	45	49	49	50	42	43	37	38	49	36	41	40	38	30		45.0
WESTCLIFFE	MAX	84	86	84	87	89	86	80	76	55	75	70	76	75	75	72	71	70	72	73	72	74	63	64	68	74	72	72	73	73	71		74.4
	MIN	52	50	40	40	38	40	50	40	46	39	32	35	31	41	41	31	36	40	35	36	29	46	34	24	26	30	30	34	30	30		36.9
WETMORE 2 S	MAX	90	94	92	93	95	93	86	81	58	79	76	81	80	85	77	80	72	78	75	79	78	65	68	71	78	76	77	80	72	78		79.6
	MIN	55	57	63	60	58	60	57	53	48	42	47	45	48	50	50	45	49	44	50	46	56	46	46	41	42	50	43	43	44	41		49.3
WOLF CREEK PASS 1 E	MAX	63	68	70	71	71	71	65	67	67	60	65	62	62	59	55	57	55	55	52	53	58	51	51	57	62	61	57	57	58	53		60.4
	MIN	45	40	40	40	40	43	40	37	42	35	36	36	35	38	30	33	35	34	36	30	30	35	25	25	29	35	31	33	30	30		34.9
WRAY	MAX	96	98	102	96	97	99	95	85	67	85	83	87	84	89	83	86	70	85	89	86	81	70	61	73	85	82	78	85	75	76		84.3
	MIN	63	62	60	50	51	50	53	53	48	43	47	37	37	47	46	40	48	44	43	53	44	41	40	43	37	48	34	47	42	33		46.1
YUMA	MAX	95	96	96	98	95	95	85	85	70	63	83	84	84	83	86	70	83	57	80	85	81	70	70	68	70	83	70	78				80.8
	MIN	61	60	52	57	52	52	53	54	42	41	45	42	40	45	44	44	43	43	45	49	50	40	40	41	39	42	36	38				46.1

DAILY SOIL TEMPERATURES

Depth in Soil ø		Day Of Month 1	2	3	4	5	6	7	8	9	10	11	12	13	14	15	16	17	18	19	20	21	22	23	24	25	26	27	28	29	30	31	Average
											FORT COLLINS																						
3 Inches	7:00 A.M.	69	70	73	72	73	73	73	69	66	60	65	62	62	63	65	59	62	55	55	56	60	60	57	53	54	59	55	55	54	53		62.1
	7:00 P.M.	64	64	65	86	85	62	62	72	70	75	76	76	72	75	69	69	62	67	69	69	69	62	64	64	67	67	64	61	63	63		71.8
6 Inches	7:00 A.M.	73	74	76	77	77	77	76	74	70	66	69	66	66	68	69	64	66	60	61	63	64	64	61	59	59	62	61	60	58	58		66.7
	7:00 P.M.	61	62	63	63	83	62	61	75	72	74	75	75	73	74	70	69	65	67	66	69	69	64	65	64	66	66	65	62	63	63		71.7
12 Inches	7:00 A.M.	74	74	76	76	77	77	76	75	72	69	70	70	70	69	64	67	67	64	64	65	65	65	63	62	62	63	64	62	61	61		66.1
	7:00 P.M.	74	75	77	77	77	77	76	75	71	70	71	74	70	70	69	67	66	64	65	66	65	64	63	62	62	64	63	62	61	61		68.6
24 Inches	7:00 A.M.	72	72	73	72	74	74	74	74	73	71	71	70	70	70	69	69	67	67	66	66	66	66	66	65	64	64	63	64	62	63		66.6
	7:00 P.M.	72	73	73	74	74	74	74	73	72	71	70	70	70	70	69	69	66	67	66	66	66	66	65	64	64	64	63	64	63	63		66.6
36 Inches	7:00 A.M.	69	69	69	69	70	70	70	70	70	70	69	69	66	66	68	66	67	67	66	66	66	65	65	65	64	64	64	63	62	63		67.1
	7:00 P.M.	69	69	69	70	69	70	70	70	70	69	69	66	68	66	68	66	67	65	66	66	65	65	65	64	64	64	64	63	63	63		66.9
72 Inches	7:00 A.M.	64	64	64	64	64	64	64	64	64	64	64	64	64	64	64	64	64	64	64	64	64	63	63	63	63	63	63	63	62	62		63.6
	7:00 P.M.	64	64	64	64	64	64	64	64	64	64	64	64	64	64	64	64	64	64	64	64	64	63	63	83	63	63	63	62	62	62		63.6

ø UNDER FORT COLLINS LOAM ON NONIRRIGATED PLOT WITH SPARSE VEGETATIVE COVER. DATA FROM MERCURIAL SOIL THERMOMETERS WITH WOOD HOUSING.

PREPARATION AND PUBLICATION OF THIS BULLETIN

Much of the data presented in this publication comes from observations taken by volunteer cooperative observers. These observations are mailed after the close of the month to a Weather Records Processing Center, where they are checked for accuracy and completeness and placed on punch cards. These cards are used to prepare copy for the various tables. Printing and mailing is done at the National Weather Records Center at Asheville, North Carolina.

The various steps all take time. Records for any state cannot be checked by machine until nearly all of them for that state have been received. Printing cannot be done until all the tables and the text for an issue are completed and assembled.

Constant effort is made to speed up publication and still maintain high quality of the data. A realistic deadline for mailing the printed Climatological Data has been set as the 15th of the second following month (45 days after the end of the month for which data are published). If any recipient's copy is unduly delayed, the Director, National Weather Records Center, Asheville, North Carolina should be advised.

See Reference Notes Following Station Index

EVAPORATION AND WIND

Station		Day of month 1	2	3	4	5	6	7	8	9	10	11	12	13	14	15	16	17	18	19	20	21	22	23	24	25	26	27	28	29	30	31	Total or Avg.
ALAMO5A W8 AP	EVAP	.33	.29	.31	.36	.31	.35	.35	.27	.24	.19	.27	.30	.26	.23	.18	.18	.14	.16	.08	.17	.23	.25	.23	.23	.20	.25	.25	.20	.21	.24		7.26
	WIND	42	16	10	34	8	24	50	15	119	29	18	32	19	25	32	21	30	32	27	24	17	73	61	28	2	16	44	34	21	57		960
	MAX	83	85	87	85	85	85	84	80	80	81	82	83	81	71	72	69	70	74	71	68	75	72	71	72	74	74	73	68	68	68		76.4
	MIN	53	51	50	48	48	48	47	49	50	43	44	42	44	47	44	39	44	43	43	34	38	46	40	32	36	41	41	38	33	33		42.0
AR8OLE5	EVAP	.18	.29	.24	.23	.51	.30	.11	.30	.27	.32	.30	.23	.33	*	.33	.29	*	*	.86	.14	.19	.13	.54	.10	.32	.28	.34	.41	.04	.25		7.83
	WIND	45	39	38	42	47	58	28	48	54	29	48	*	118	52	44	63	54	59	48	79	63	56	85	16	55	47	53	62	73	59		1562
	MAX	87	89	90	86	86	84	82	90	85	88	88	81	84	79	85	82	89	82	84	78	79	87	81	79	79	82	82	79	78	78		83.4
	MIN	54	57	54	56	52	53	55	55	56	56	53	54	51	56	52	52	54	52	54	45	41	54	41	45	45	47	57	47	44	49		51.4
8ONNY DAM	EVAP	.64	.70	.66	.51	.55	.49	.62	.35	.14	.11	.30	.31	.32	.41	.34	.08	.29	.06	.27	.32	.40	.33	.05	.00	.23	.29	.15	.28	.30	.25		9.75
	WIND	213	256	188	109	152	121	195	66	136	26	123	81	69	149	66	47	78	46	70	111	135	130	73	52	62	129	83	145	94	75		3280
CLIMAX 2 NW	EVAP	*	.07	.24	.21	.13	.00	.05	.18	.08	.13	.14	.15	.15	.10	.00	.21	.00	.18	.09	.18	.13	.11	.02	.11	.12	.12	.12	.11	.04	.13		3.30
	WIND	23	18	31	*	48	20	21	28	26	22	24	34	39	51	25	22	36	*	*	58	23	49	28	42	27	18	37	29	18	39		836
	MAX	66	66	73	73	71	62	-	69	60	68	68	66	63	82	59	54	58	63	59	57	64	59	52	58	63	62	58	56	59	58		62.3
	MIN	44	43	42	43	43	40	-	39	34	32	34	32	32	36	35	32	32	32	32	35	32	33	32	32	31	32	32	31	31	32		34.8
E5TES PARK	EVAP	.25	.29	.21	.25	.12	.33	.15	.20	.17	.09	.06	.26	.26	.28	.17	.11	.01	.19	.17	.23	.30	.14	.08	.16	.20	.16	.03	.10	.06	.15		5.18
	WIND	18	72	59	25	28	52	34	40	22	45	25	29	37	94	44	44	39	42	34	61	64	46	45	*	140	43	28	38	60	15		1323
FORT COLLIN5 (a)	EVAP	.26	.25	.33	.27	.30	.27	.20	.22	.18	.21	.26	.22	.20	.24	.13	.18	.17	.16	.18	.18	.22	.15	.11	.11	.22	.20	.12	.10	.16	.13		5.93
	WIND	30	31	47	30	35	29	30	34	43	27	38	26	16	39	22	23	30	31	22	21	49	42	39	32	26	50	21	22	36	22		943
	MAX	82	83	84	84	83	83	82	72	71	76	74	76	73	73	69	74	63	74	73	74	71	62	68	66	72	72	69	62	68	64		73.2
	MIN	67	68	69	70	70	70	70	68	65	62	63	62	68	62	58	61	60	58	59	60	60	59	56	57	56	58	57	57	50	55		61.8
GRAND JUNCTION WB AP	EVAP	.43	.33	.46	.55	.52	.43	.25	.42	.45	.49	.42	.41	.30	.32	.35	.25	.25	.22	.34	.51	.50	.43	.18	.25	.34	.37	.41	.47	.39	.48		11.52
	WIND	159	130	91	110	89	90	80	75	85	82	83	69	82	137	131	86	85	70	67	151	142	145	50	53	75	70	77	107	68	127		2866
	MAX	78	84	85	83	82	76	80	82	82	79	77	81	79	80	79	77	73	77	79	76	77	74	70	74	76	76	78	75	73	74		77.9
	MIN	61	62	61	61	58	58	58	58	56	50	52	53	52	55	55	52	53	50	48	51	53	55	54	44	46	49	50	50	49	49		53.4
GRAND LAKE 6 55W	EVAP	.29	.26	.13	.23	.32	.16	.10	.25	.11	.24	.17	.17	.24	.25	.16	.11	.10	.15	.20	.20	.20	.14	.13	.17	.18	.16	.20	.17	.16	.20		55.5
	WIND	78	108	87	67	116	101	92	87	87	87	81	99	105	120	124	106	108	92	87	105	101	124	125	97	89	91	110	96	96	101		2967
	MAX	79	76	69	79	79	73	66	68	70	67	68	64	63	64	60	56	57	63	66	62	66	60	56	60	66	66	60	60	59	64		65.5
	MIN	46	47	48	46	46	46	50	40	42	30	39	34	31	38	41	34	43	39	31	39	32	39	36	31	29	36	31	28	30	30		37.7
GREEN MTN DAM (b)	EVAP	.17	.18	.14	.22	.20	.20	.16	.16	.15	.24	.20	.12	.21	.13	.13	.09	.04	.09	.14	.18	.17	.12	.09	.12	.18	.13	.16	.17	.10	.11		4.50
	WIND	19	41	8	37	18	33	27	26	29	28	31	19	37	38	39	35	35	25	25	33	30	35	26	41	34	39	20	30	43	32		913
JOHN MARTIN DAM	EVAP	.47	.22	.48	.46	.43	.60	.40	.39	.12	.07	.24	.18	.31	.34	.21	.20	.21	.16	.19	.31	.24	.20	.05	.10	.24	.09	.18	.20	.30	.28		7.87
	WIND	154	160	100	123	35	107	120	114	107	15	68	43	32	112	72	86	80	114	108	61	70	95	68	75	32	48	38	26	25	88		2376
MONTRO5E NO 1	EVAP	.13	.18	.24	.28	.27	.25	.25	.23	.26	.23	.21	.21	.20	.12	.15	.09	.11	.13	.24	.13	.15	.17	.25	.17	.17	.19	.18	.17	.24	.27		5.87
	WIND	19	24	24	14	17	24	20	14	23	17	13	17	24	17	43	14	27	20	18	39	7	66	27	23	19	20	17	16	26	47		696
PUE8LO CITY RE5	EVAP	.80	.91	.41	.33	.30	.37	.28	.24	.40	.04	.23	.31	.18	.18	.37	.20	.06	.34	.26	.16	.25	.31	.11	.14	.23	.21	.21	.19	.35	.22		8.59
	WIND	60	50	80	50	50	60	100	50	120	60	60	100	10	80	120	50	60	70	80	60	80	90	110	60	70	40	60	40	90	100		2110
	MAX	92	94	91	91	90	88	89	84	81	65	83	74	85	78	82	78	81	76	78	83	79	79	63	76	72	71	78	78	77	73		80.3
	MIN	64	58	62	57	56	55	62	49	45	53	51	50	50	48	57	54	52	52	54	53	52	55	50	44	43	47	52	48	47	46		52.2
ROGGEN 2 5	EVAP	.29	.33	.25	.31	.30	.32	.19	.26	.02	.09	.27	.21	.14	.29	.19	.14	.17	.16	.12	.21	.25	.15	.11	.12	.14	.19	.09	.17	-	-		8 5.87
	WIND	19	24	35	21	26	30	30	71	35	12	45	22	11	38	24	20	48	18	10	19	53	84	21	14	10	35	16	27	-	-		8 876
5PRINGFIELD 7 W5W	EVAP	.58	.60	.50	.54	.60	.56	.51	.46	.20	.13	.30	.32	.40	.42	.32	.26	.33	.21	.24	.37	.43	.20	.02	.21	.24	.19	.23	.28	.37	.31		10.33
	WIND	233	232	170	158	196	236	180	160	187	81	90	88	101	143	133	83	109	83	30	187	169	121	121	135	71	91	64	110	144	157		4063
	MAX	85	84	86	84	86	82	86	83	73	82	80	80	78	84	79	83	82	81	80	77	78	72	64	75	78	78	77	78	76	71		79.4
	MIN	53	60	62	61	57	58	58	60	55	46	49	50	51	55	58	50	56	53	56	54	52	53	54	48	48	49	48	49	50	48		53.4
5UGAR LOAF RE5	EVAP	.23	.15	.17	.18	.19	.16	.13	.18	.08	.09	.10	.10	.12	.13	.18	.11	.08	.11	.12	.15	.08	.18	.07	.08	.13	.12	.13	.11	.12	.16		3.94
	WIND	27	31	30	29	28	30	35	30	58	23	21	22	24	24	28	26	33	29	27	36	47	50	25	26	38	35	22	33	32	16		915
VALLECITO DAM	EVAP	.19	.19	.23	.22	.25	.20	.20	.19	.22	.20	.20	.20	.19	.12	.11	.12	.11	.14	.07	.10	.13	.14	.10	.14	.15	.16	.13	.14	.14	.18		4.86
	WIND	22	16	20	20	28	9	28	25	34	14	31	12	18	20	31	16	19	14	12	19	18	27	12	9	29	17	16	14	16	39		605
WAGON WHEEL GAP 3 N	EVAP	.23	.15	.24	.30	.39	.18	.29	.15	.24	.26	.25	*	.44	.26	*	.34	*	.18	.09	.08	.13	.14	.12	.23	.23	.26	.22	.22	.08	.15		5.85
	WIND	38	35	41	48	40	45	67	43	53	70	115	*	15	95	*	105	*	45	34	38	41	47	72	70	50	43	55	44	42	42		1433

MAXIMUM AND MINIMUM IN ABOVE TABLE REFER TO EXTREMES OF TEMPERATURE OF WATER IN PAN AS RECORDED OURING THE 24 ROUR5 ENDING AT TIME OF OBSERVATION.
(a) PAN ANO ANEMOMETER IN5TALLEO IN JUNE 1948 ARE MOUNTEO ON 2-FOOT BY 4-FOOT WOOO PLATFORM OVER A CONCRETE AND 5TONE BA5E, 20 INCHES RIGR. OURING WINTER WREN PAN I5 NOT IN OPERATION, WIND O85ERVATION5 ARE FROM ANEMOMETER APPROXIMATELY 10 FEET ABOVE 8ARE GROUND.

SNOWFALL AND SNOW ON GROUND

Station		Day of month 1	2	3	4	5	6	7	8	9	10	11	12	13	14	15	16	17	18	19	20	21	22	23	24	25	26	27	28	29	30	31
CRE5TED 8UTTE	5NOWFALL																						T									
	5N ON GNO																															

See reference notes following Station Index.

TOTAL PRECIPITATION

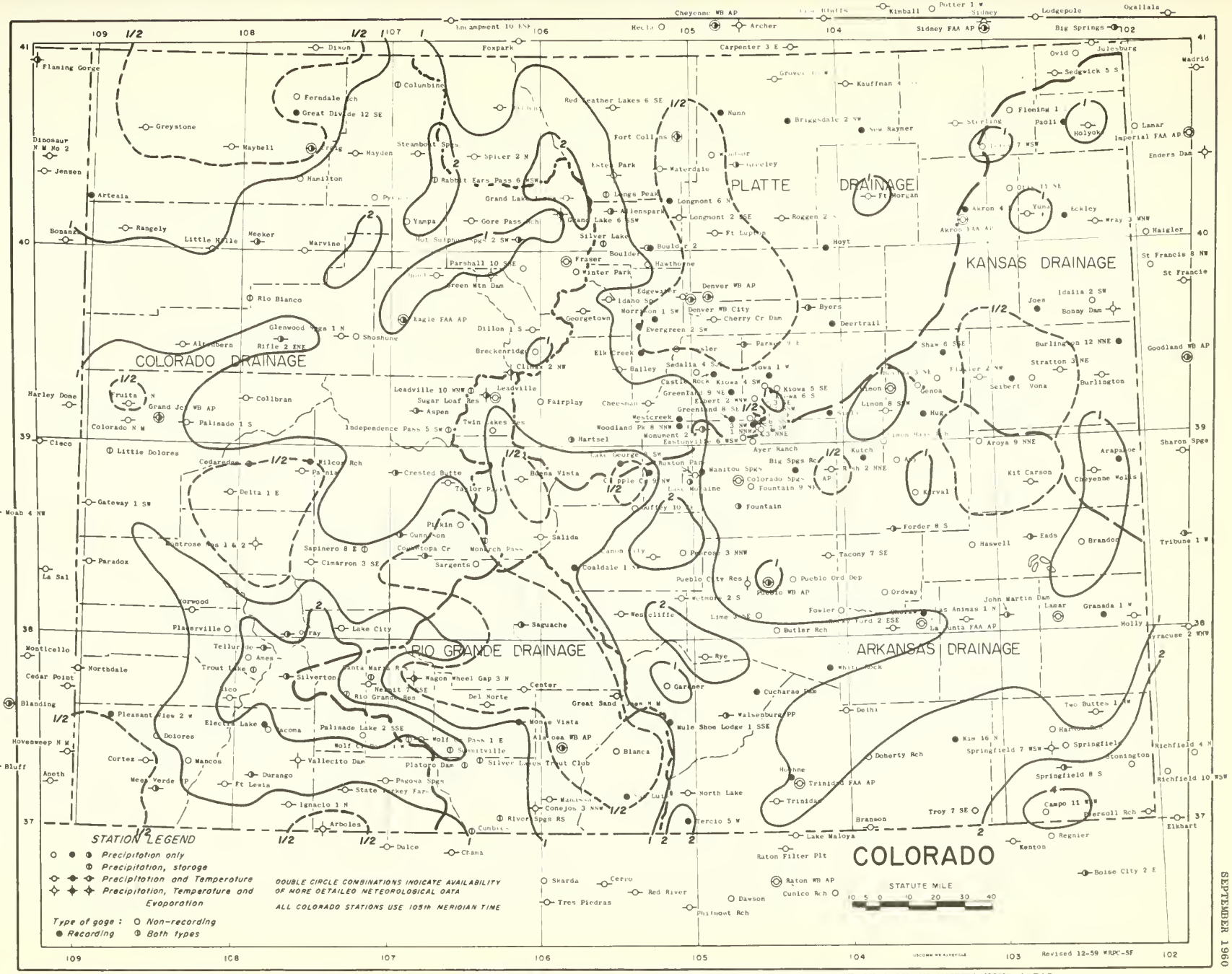

ISOLINES ARE DRAWN THROUGH POINTS OF APPROXIMATELY EQUAL VALUE. CAUTION SHOULD BE USED IN INTERPOLATING ON THIS MAP, PARTICULARLY IN MOUNTAINOUS AREAS.

AVERAGE TEMPERATURE

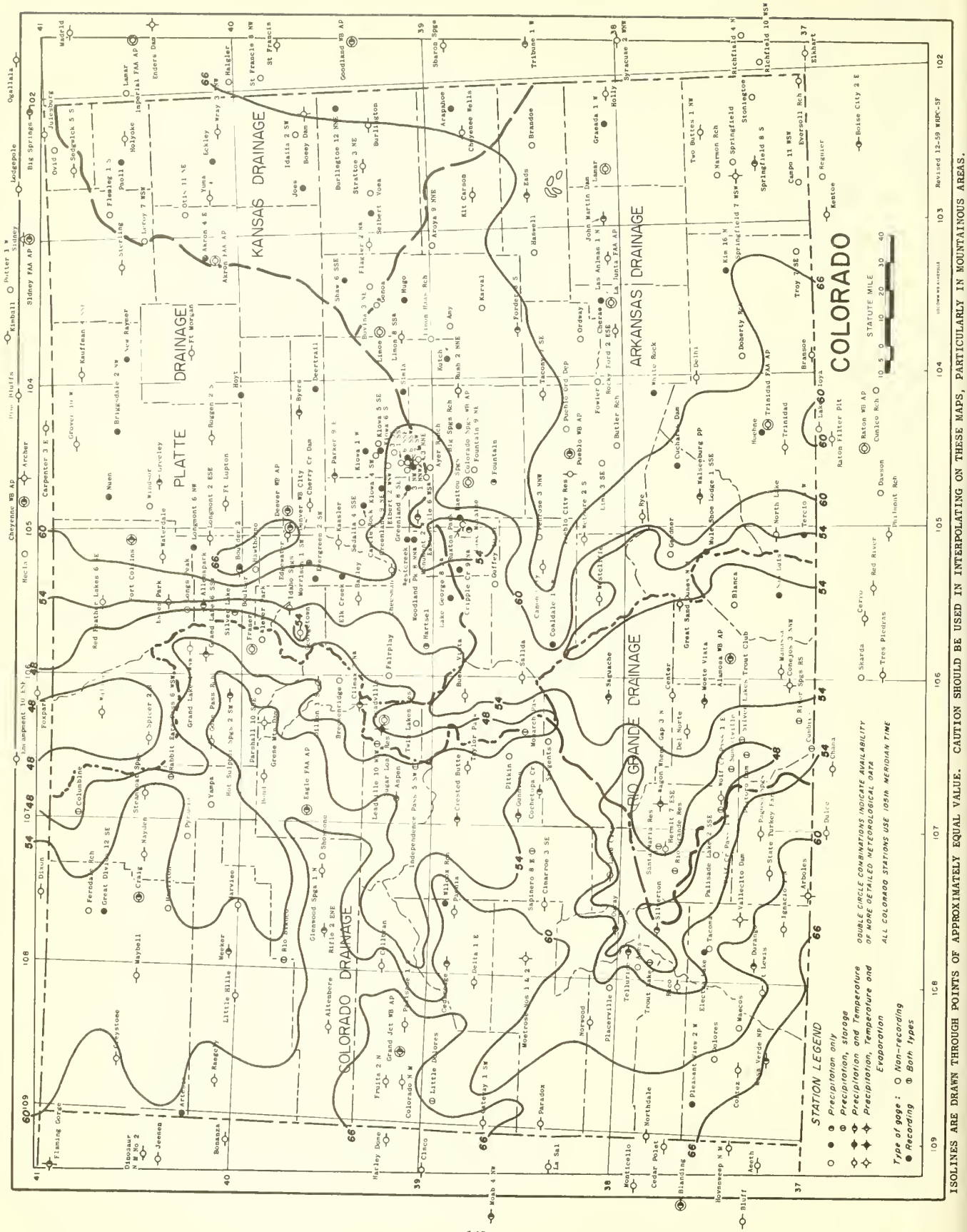

ISOLINES ARE DRAWN THROUGH POINTS OF APPROXIMATELY EQUAL VALUE. CAUTION SHOULD BE USED IN INTERPOLATING ON THESE MAPS, PARTICULARLY IN MOUNTAINOUS AREAS.

STATION INDEX

STATION	INDEX NO.	COUNTY	DRAINAGE ‡	LATITUDE	LONGITUDE	ELEVATION	OBSERVATION TIME AND TABLES: TEMP.	PRECIP.	EVAP.	SPECIAL (SEE NOTES)	OBSERVER
AKRON 4 E	0109	WASHINGTON	3	40 09	103 09	4538				C	DRY LAND FIELD STA
AKRON FAA AIRPORT	0114	WASHINGTON	4	40 07	103 10	4582	MID	MID		H	FED AVIATION AGENCY
ALAMOSA WB AIRPORT	0130	ALAMOSA	5	37 27	105 52	7536	MID	MID	5RC	HJ	U S WEATHER BUREAU
ALLENSPARK	0183	BOULDER	4	40 12	105 32	8500	5P	5P	C		
ALTENBERN	0214	CARFIELD	2	39 30	108 23	5690	5P	5P		H	ORVILLE C ALTENBERN
AMES	0228	SAN MIGUEL	2	37 54	107 55	8701		5P			WEST COLO POWER CO
AMY	0242	LINCOLN	1	38 54	103 39	5420		6P			BEN H MARSHALL
ARAPAHOE	0304	CHEYENNE	3	38 51	102 11	4013			C		JOSEPH H PFOST
ARBOLES	0307	ARCHULETA	2	37 01	107 25	6175	5P	5P	5P		MRS BETTY M SEIBEL
AROYA 9 NNE	0343	CHEYENNE	1	38 59	103 06	4900		7P			CLARK WRIGHT
ARTESIA	0354	MOFFAT	2	40 15	109 00	5896			C		CLETIS E SIMS
ASPEN	0370	PITKIN	2	39 11	106 50	7913	6P	6P	C H		RICHARD CAR-SKADEN
AYER RANCH	0437	EL PASO	1	39 01	104 36	7232		8A			RALPH J AYER
BAILEY	0454	PARK	4	39 24	105 29	7733	5P	5P			U S FOREST SERVICE
BIG SPRINGS RANCH	0712	EL PASO	1	38 52	104 19	6035			C		ARTHUR H NUTT
BLANCA	0776	COSTILLA	5	37 26	105 31	7749	5P	5P			LINDEL J HUDSON
BOND	0810	EAGLE	2	39 53	106 42	6700	4P	4P		H	AGENT D+R C W RY
BONNY DAM	0834	YUMA	3	39 38	102 11	3647	7A	7A	7A		U S BUR RECLAMATION
BOULDER 2	0843	BOULDER	4	40 01	105 16	5400			C		THOMAS L PLATT
#BOULDER	0848	BOULDER	4	40 01	105 17	5444	6P	6P		H	CITY OF BOULDER
BRANDON	0895	KIOWA	1	38 27	102 27	3925		8A			MRS ELSIE E WHITE
BRANSON	0898	LAS ANIMAS	1	37 01	103 53	6292	5P	5P			CHARLES S MITCHELL
BRECKENRIDGE	0909	SUMMIT	2	39 29	106 02	9579		5P			MISS HELEN E RICH
BRIGGSDALE 2 NW	0945	WELD	4	40 39	104 20	4875			C		U S FOREST SERVICE
BUENA VISTA	1071	CHAFFEE	1	38 51	106 08	7954	4P	4P			LLOYD R SWEDMIN
BURLINGTON	1121	KIT CARSON	3	39 18	102 16	4171	5P	5P		H	RALPH C BINARD
BURLINGTON 12 NNE	1126	KIT CARSON	3	39 28	102 09	4230			C		SHIRLEY M JAMES
BUTLER RANCH	1157	PUEBLO	1	38 02	104 28	4850		5P			MRS WINIFRED DRR
BYERS	1179	ARARAHOE	4	39 42	104 13	5202	6P	6P	C H		W L BEST
CAMPO 11 WSW	1268	BACA	1	37 03	102 45	4329		6P			JESS L PERKINS
CANON CITY	1294	FREMONT	1	38 26	105 16	5343	5P	5P		H	WARDEN PENITENTIARY
CASCADE	1384	SAN JUAN	2	37 40	107 48	8853		VAR		S	WEST COLO POWER CO
CASTLE ROCK	1401	DOUGLAS	4	39 22	104 51	6250			C		US SOIL CON SERVICE
CEDAREDGE	1443	DELTA	2	38 54	107 56	6175	5P	5P	C H		PHILIP R AUST
CENTER	1458	SAGUACHE	5	37 45	106 07	7668	8P	8P			WILLIAM B SUTLEY
CHEESMAN	1528	JEFFERSON	4	39 13	105 17	6875	5P	5P		H	BOARD OF WATER COMM
CHERAW	1539	OTERO	1	38 06	103 30	4072			C		SIMON B SCHULTZ
CHERRY CREEK DAM	1547	ARAPAHOE	4	39 39	104 51	5649	4P	4P			CORPS OF ENGINEERS
CHEYENNE WELLS	1564	CHEYENNE	3	38 49	102 21	4250	4P	4P			CITY WATER DEPT
CIMARRON 3 SE	1609	MONTROSE	2	38 24	107 31	7096	6P	6P			CARL E MC MILLEN
CLIMAX 2 NW	1660	EAGLE	2	39 23	106 12	11300	4P	4P	4PC		HIGH ALTITUDE OBS
COALDALE 1 NW	1693	FREMONT	1	38 23	105 47	6525			C		R L BANTA
COCHETOPA CREEK	1713	GUNNISON	2	38 26	106 46	8000	8A	8A	C H		HAROLD F KREUGER
COLBRAN	1741	MESA	2	39 14	107 58	8137	5P	5P	H		TEO A SMITH
COLORADO NAT MON	1772	MESA	2	39 06	108 44	5790	3P	3P			SUPT COLO NAT MON
COLORADO SPRINGS WB AP	1778	EL PASO	1	38 49	104 42	6173	MID	MID	HJ		U S WEATHER BUREAU
COLUMBINE	1792	ROUTT	2	40 42	106 58	8699		VAR			U S WEATHER BUREAU
CORTEZ	1886	MONTEZUMA	2	37 21	108 34	6177	5P	5P	H		MONTEZUMA VAL IRRIG
CPAIG	1928	MOFFAT	2	40 31	107 33	6247	11P	11P	C		GLENN F JORDAN
CRESTED BUTTE	1959	GUNNISON	2	38 52	106 58	8855	5P	5P	C H		MRS MARY A YELENICK
CRIPPLE CREEK 9 NW	1978	TELLER	1	38 52	105 18	8500			C		WILLIAM W SNAPE
CUCHARAS DAM	2040	HUERFANO	1	37 44	104 36	5995			C		ARCH CRISP
CUMBRES	2048	CONEJOS	5	37 01	106 27	10018		VAR		S	15 1ORO VALDEZ
DEERTRAIL	2162	ARAPAHOE	4	39 37	104 03	5183			C		EVERETT L DAVIS
DELHI	2178	LAS ANIMAS	1	37 38	104 01	5090	5P	5P			CHARLES F SHAFFER
DEL NORTE	2184	RIO GRANDE	5	37 40	106 21	7884	6P	6P			LYNN K WOODS
DELTA 1 E	2192	DELTA	2	38 45	108 03	5125	6P	6P			W O PRESTON
DENVER WB AIRPORT	2220	DENVER	4	39 46	104 53	5292	MID	MID	C H	HJ	U S WEATHER BUREAU
#DENVER WB CITY	2225	DENVER	4	39 45	105 00	5221	MID	MID	C		U S WEATHER BUREAU
DILLON 1 S	2281	SUMMIT	2	39 36	106 03	8900	6P	6P		H	RAYMOND D WAILES
DOHERTY RANCH	2312	LAS ANIMAS	1	37 23	103 53	5130		5P			MRS M A CROWDER
DOLORES	2326	MONTEZUMA	2	37 28	108 30	6936		9A			LLOYD C PYLE
DURANGO	2432	LA PLATA	2	37 17	107 53	6550	6P	6P	C H		MALCOLM R OAYTON
EADS	2446	KIOWA	1	38 29	102 46	4258	5P	5P	C		WILLARD C ROBERTS
EAGLE FAA AIRPORT	2454	EAGLE	2	39 39	106 55	6497	MID	MID	C H		FED AVIATION AGENCY
EASTONVILLE 1 NNW	2494	EL PASO	4	39 05	104 34	7250		6A			CARL R GUY
EASTONVILLE 2 NNE	2496	EL PASO	4	39 05	104 33	7270		8A			HUGH T KELLY
EASTONVILLE 3 NW	2497	EL PASO	4	39 06	104 36	7000			C		RALPH H EVANS
EASTONVILLE 6 WSW	2501	EL PASO	4	39 02	104 40	7600		10A			DARWIN O WOOLLEY
ECKLEY	2535	YUMA	3	40 07	102 29	3900			C		MRS ROBERTA M MAY
EDGEWATER	2557	JEFFERSON	4	39 45	105 05	5450	5P	5P			AMC OF DENVER
ELBERT 2 WNW	2595	ELBERT	4	39 14	104 35	7025		5P			FRANK R KELLY
ELBERT 3 SE	2597	ELBERT	4	39 12	104 30	6750		9A			EARL RAMEY
ELBERT 4 SSW	2598	ELBERT	4	39 10	104 34	7220					HUGH MUNOY
ELBERT 6 SSE	2600	ELBERT	4	39 08	104 32	7210			C		LELAND P OLKJER
ELBERT 6 SSW	2601	ELBERT	4	39 08	104 34	7200		8A			MR PEARL WILLS
ELBERT 8 SW	2603	ELBERT	4	39 07	104 37	7240		5P			C M COLE
ELECTRA LAKE	2624	LA PLATA	2	37 17	107 49	6398		MID			WESTERN COLO POWER CO
ELK CREEK	2633	JEFFERSON	4	39 29	105 22	8440			C		SAMUEL J HAPGIS
ESTES PARK	2759	LARIMEP	4	40 23	105 31	7525	4P	4P	4P	H	U S BUR RECLAMATION
EVERGREEN 2 SW	2795	JEFFERSON	4	39 37	105 21	7300			C		RAY S FLEMING
EVERSOLL RANCH	2803	BACA	1	37 02	102 05	3576	6P	6P		H	J C EVERSOLL
FAIRPLAY	2814	PARK	4	39 14	106 00	10000		5P			U S FOREST SERVICE
FLAGLER 2 NW	2932	KIT CARSON	3	39 19	103 05	4975	5P	7A			A E GAINES JR
FLEMING 1 S	2944	LOGAN	3	40 40	102 50	4250		6P			JOHN O MORISON
FORDER 8 S	2997	LINCOLN	1	38 33	103 41	4739	6P	6P			MELVIN B SAVAGE
FORT COLLINS	3005	LARIMER	4	40 35	105 05	5004	7P	7P	7PCGH		COLORADO STATE UNIV
FORT LEWIS	3016	LA PLATA	2	37 14	108 03	7595	5P	5P			SAN JUAN BASIN EX STA
FORT LUPTON	3027	WELD	4	40 05	104 50	4908	5P	5P			COLO CENTRAL PWR CO
FORT MORGAN	3038	MORGAN	4	40 15	103 48	4321	8A	8A		H	GT WEST SUGAR CO
FOUNTAIN	3063	EL PASO	1	38 41	104 42	5546		7A			ARTHUR E ORCUTT
FOWLER	3079	OTERO	1	38 08	104 02	4338		7A			US SOIL CON SERVICE
FRASER	3113	GRAND	2	39 57	105 50	8560	6P	6P		H	RONALD R TUCKER
FRUITA 2 N	3146	MESA	2	39 11	108 44	4518	6P	6P			S STEELE BURGIN
GARDNER	3222	HUERFANO	1	37 42	105 31	6970		6P			FRED C WAGGONER
GATEWAY 1 SW	3246	MESA	2	38 40	108 59	4562	5P	5P			MRS M S HUBBARD
GENOA	3258	LINCOLN	3	39 17	103 30	5599		6P			A O MILEY
GEORGETOWN	3261	CLEAR CREEK	4	39 42	105 43	8570	5P	5P			PUBLIC SERVICE CO
GLENWOOD SPRINGS 1 N	3359	GARFIELD	2	39 34	107 20	5823	5P	5P		H	RAOIO STATION KGLN
GORE PASS RANCH	3423	GRANO	2	40 09	106 28	7602	5P	5P			MRS J M HOHNHOLZ
GRANADA 1 W	3477	PROWERS	1	38 04	102 19	3500			5PC	HJ	CLYDE B KENNEOY
GRANO JUNCTION WB AP	3488	MESA	2	39 07	108 32	4849	MID	MID			U S WEATHER BUREAU
GRANO LAKE 1 WNW	3496	GRANO	2	40 16	105 50	8576	3P	3P		H	US NAT PARK SERVICE
GRANO LAKE 6 SSW	3500	GRANO	2	40 11	105 52	8288	5P	5P	5PC		U S BUR RECLAMATION
GREAT DIVIDE 12 SE	3539	MOFFAT	2	40 00	107 39	6912			C		FRANK R BOEHMAN
GREAT SAND DUNES NM	3541	ALAMOSA	5	37 43	105 31	8120	5P	5P		H	GREAT SAND DUNES NM
GREELEY	3546	WELO	4	40 26	104 41	4648	8A	8A		C	GT WEST SUGAR CO
GREENLANO 8 SE	3579	EL PASO	4	39 08	104 44	7350				C	FRANK A ROGERS
GREENLANO 9 NE	3584	DOUGLAS	4	39 16	104 43	6725				C	KELSEY POTTINGER JR
GREEN MOUNTAIN DAM	3592	SUMMIT	2	39 53	106 20	7740	4P	4P			U S BUR RECLAMATION
GREYSTONE	3609	MOFFAT	2	40 37	108 40	6800	5P	5P		H	MRS ANN M DUCEY
GROVER 1W W	3643	WELO	4	40 50	104 25	5076	6P	6P		H	MRS ANNA C STINSON
GUFFEY 1U SE	3656	FREMONT	1	38 41	105 23	8200		4P			MRS CLARA G NASH
GUNNISON	3662	GUNNISON	2	38 33	106 56	7694	6P	6P			OWEN S WHIPP
HAMILTON	3738	MOFFAT	2	40 22	107 37	6230		6A		H	MRS ETHAL M JORDAN
HARTSEL	3811	PARK	4	39 32	105 43	8866		6P		H	MRS BESSIE C HANLIN
HASWELL	3828	KIOWA	1	38 27	103 10	4535		6P			ARTHUR F BAILOR
HAWTHORNE	385	BOULDER	4	39 56	105 17	5923	5P				MRS LAURA E CHESEBRO
HAYDEN	386	ROUTT	2	40 30	107 15	6337	6P	6P			A RAY GOREE
HERMIT 7 ESE	3951	MINERAL	5	37 46	107 08	9001	7P	7P			MRS MABEL WRIGHT
HOEHNE	4047	LAS ANIMAS	1	37 17	104 23	5720					EUGENE S PHILPOTT
HOLLY	4073	PROWERS	1	38 03	102 07	3393	6P	6A		H	W R WEBB
HOLYOKE	4082	PHILLIPS	3	40 35	102 18	3746	6P	6P		H	F B FLANAGAN
HOT SULPHUR SPRS 2 SW	412*	GRAND	2	40 03	106 09	7800	6P	6P			COLO GAME + FISH OEP
HOYT	4155	MORGAN	4	40 00	104 05	4995					MRS BERTHA W MEYER
HUGO	4172	LINCOLN	1	39 08	103 28	5034					BARBARA L MATTIE
IDAHO SPRINGS	4234	CLEAR CREEK	4	39 45	105 33	7569	5P	5P		H	U S FOREST SERVICE
IOALIA	4242	YUMA	3	39 42	102 17	3961		6P			THEODORE W CLARK
IGNACIO 1 N	425*	LA PLATA	2	37 08	107 38	6424	5P	5P			CONSOL UTE AGENCY
INDEPENDENCE PASS 5 SW	427	PITKIN	2	39 05	106 37	10550		VAR			TWIN LAKES R + C CO
JOES	438	YUMA	3	39 39	102 41	4200			C		MRS RUTH E SNYDER
JOHN MARTIN DAM	4388	PRONT	1	38 05	102 57	3814	4P		4PC	H	CORPS ENGINEERS
JULESBURG	4413	SEDGWICK	4	41 00	102 15	3469	5P	5P			MUNICIPAL PWR PLANT
KARVAL	444*	LINCOLN	1	38 44	103 32	5130		7A			EMANUEL S INNESS
KASSLER	4452	JEFFERSON	4	39 30	105 06	5495	5S	5S			OENVER WATER COM
KAUFFMAN 4 SSE	4460	WELO	4	40 50	103 56	5250	5S	5S			HAROLD H NELSON
KIM 15 NNE	4538	LAS ANIMAS	1	37 27	103 19	5240			C		ROBERT L PLATT
KIOWA 1 W	4581	ELBERT	4	39 21	104 29	6350			C		US SOIL CON SERVICE
KIOWA 5 SE	4584	ELBERT	4	39 17	104 26	6350		6P			CLARENCE WHEELER
KIOWA 4 SW	4585	ELBERT	4	39 18	104 31	6550		6P			MERLE E MENRY
KIOWA 6 S	4587	ELBERT	4	39 16	104 29	6600			C		WELDA S RAISBECK
KIT CARSON	4603	CHEYENNE	1	38 46	102 47	4284	6P	6P		C H	JOSEPH J ZIMMERMAN
KUTCH 6 SSE	4686	LINCOLN	1	38 50	103 50	5390			C		JAMES R RICKENPAUGH
LA JUNTA FAA AIRPORT	4725	OTERO	1	38 03	103 31	4188	MID	MID			FED AVIATION AGENCY
LAKE CITY	4734	HINSOALE	2	38 03	107 19	8890	5P	5P			HRS EMMA L LISKA
LAKE GEORGE 8 SW	4742	PARK	4	38 55	105 29	8500	5P	5P	C		CHARLES J DAVIS
LAKE MORAINE	4750	EL PASO	1	38 49	105 01	10265		MID	C		COLO SPGS WTR WORKS
LAMAR	4770	PROWERS	1	38 04	102 37	3635	MID	MID			CHAS E MC PHERSON JR
LAS ANIMAS 1 N	4834	BENT	1	38 04	103 13	3892	5P	5P		H	AM CROYS SUGAR CO
LEADVILLE	4884	LAKE	1	39 15	106 18	10177	11P	11P			FREO M VAN PELT
LEADVILLE 10 WNW	4886	LAKE	1	39 17	106 28	11000		VAR		S	SAMUEL C JONES
LEROY 7 WSW	4945	LOGAN	3	40 29	103 01	4390		6P			ALBERT LINOSTROM
LIME 3 SE	5001	PUEBLO	1	38 07	104 35	4900		8A			MRS MARY WYATT
LIMON 10 SSW	5015	CUERT	1	39 09	103 46	5560	6P	6P		H	S G PETERSON
LIMON	5017	LINCOLN	1	39 16	103 41	5360	MID	MID			MRS DOROTHY A BELL
LITTLE OOLORES	5040	MESA	2	38 56	108 51	6700		VAR			FRANK A SHUGER
LITTLE HILLS	5048	RIO BLANCO	2	40 00	108 12	6148	6P	6P			COLO GAME + FISH DEP
LONGMONT 2 ESE	5114	BOULDER	4	40 10	105 04	4950	8A	8A			GT WEST SUGAR CO
LONGMONT 6 NW	5121	BOULDER	4	40 15	105 09	5145			C		JOHN L NELSON
LONGS PEAK	5141	LAPIMER	4	40 17	105 34	9000		VAR			U S WEATHER BUREAU
MANASSA	5322	CONEJOS	5	37 11	105 57	7700	5P	5P		H	JAMES O CHAPMAN
MANCOS	5327	MONTEZUMA	2	37 21	108 18	7015		5P			MRS DOROTHY B ROGERS
MANITOU SPRINGS	5352	EL PASO	1	38 52	104 56	6606			C		HARRY KLIEMER
MARVINE	5408	RIO BLANCO	2	40 00	107 35	7200	6P	6P			GUY M STEALEY
MAYBELL	5446	HOFFAT	2	40 31	108 05	5920	6P	6P		H	JOHN P WIESE
HEEKER	5484	RIO BLANCO	2	40 02	107 54	6242	5S	5S	C H		RICHARD G LYTTLE JR
MESA VERDE NAT PARK	5531	MONTEZUMA	2	37 12	108 29	7070	5P	5P	C		PARK SURERINTENDENT
MONARCH PASS	5695	CHAFFEE	1	38 30	106 20	11342		VAR			CARL J MILLIGAN
MONTE VISTA	5706	RIO GRANDE	5	37 35	106 09	7665	5P	5P	C		U S BUR RECLAMATION
MONTROSE NO 1	5717	MONTROSE	2	38 29	107 53	5830		5P	5P		COLO WATER CON BOARD
MONTROSE NO 2	5722	MONTROSE	2	38 29	107 53	5830	7A	7A		H	UNCOMPAHGRE V W U A
MONUMENT 2 WSW	5730	EL PASO	1	39 05	104 55	7400	5P	5P	C		U S FOREST SERVICE
MORRISON 1 SW	5765	JEFFERSON	4	39 39	105 14	6000			C		RAYMONO P BUCKLES
MULE SHOE LODGE 1 SSE	5819	HUERFANO	1	37 35	105 10	8800			C		JOHN A ZEMBER
NEW RAYMER	5922	WELO	4	40 36	103 51	4783			C		RACHEL E BARKER
NORTHOALE	5970	OOLORES	2	37 49	109 01	6693	5P	5P		H	MRS I F SHUTT
NORTH LAKE	599	LAS ANIMAS	1	37 13	105 03	8800	6P	6P			GLEN C COEN
NORWOOD	6012	SAN MIGUEL	2	38 08	108 17	7017	6P	6P		H	EO JOSEPH
NUNN	602	WELO	4	40 42	104 47	5185			C		LLOYO A GIFFIN
ORDWAY	6131	CROWLEY	1	38 13	103 45	4300		8A			TWIN LAKES R + C CO
OTIS 11 NE	6192	WASHINGTON	3	40 16	102 51	4263		7P			E E LINOGREN
OURAY	6203	OUPAY	2	38 01	107 41	7720	5P	5P	C H		LAWRENCE C QUIST
PAGOSA SPRINGS	6258	ARCHULETA	2	37 16	107 01	7238	5P	5P			GLEN O EOMONOS
PALISADE 1 S	6266	MESA	2	39 06	108 21	4740	5P	5P			PUBLIC SERVICE CO
PALISADE LAKE 2 SSE	6271	HINSOALE	2	37 30	107 10	7721		5P			JOHN W TAYLOR
PAOLI	6299	PHILLIPS	3	40 36	102 28	3800			C		OSCAR W LOHN
PAONIA	6306	OELTA	2	38 52	107 35	5685	5P	5P			TEO S CRAWFORO
PAPADOX	6315	MONTROSE	2	38 22	108 58	5309	7P	7P		H	CHALMER H GARBER
PARKEP 9 E	6326	ELBERT	4	39 31	104 39	6300	5P	5P	C H		LOUIS O RUGGLES
PARSHALL 10 SSE	6342	GRAND	2	39 55	106 07	8270		3P			JONAS A RUSSELL
PENPOSE 3 NNW	641*	FREMONT	1	38 27	105 04	5501		8A			BEAVER PARK CO
PITKIN	6513	GUNNISON	2	38 36	106 32	9200		6P			ROBERT A RAY
PLACERVILLE	6524	SAN MIGUEL	2	38 02	108 03	7322		4P			MRS MARY F MC CLUER
PLATORO DAM 1 W	656*	CONEJOS	5	37 21	106 32	9887		VAR		S	U S BUR RECLAMATION
PLEASANT VIEW 2 W	6591	MONTEZUMA	2	37 35	108 41	6860				C	DON W CLEVELAND
PUEBLO WB AIRPORT	674*	PUEBLO	1	38 17	104 31	4639	MID	MID	C	HJ	U S WEATHER BUREAU
PUEBLO CITY RESERVOIR	6743	PUEBLO	1	38 17	104 39	4687		7A	7A		CDL WTR CONT BOARD
PUEBLO ORONANCE OEPOT	6763	PUEBLO	1	38 18	104 21	4600		8A			MRS OPAL J WATERS
PYRAMID	679*	ROUTT	2	40 16	107 07	8000		VAR			RALPH B WINTER
RABBIT EARS PASS 6 WSW	6811	ROUTT	2	40 22	106 43	9340		VAR		S	U S WEATHER BUREAU
RANGELY	6832	RIO BLANCO	2	40 05	108 47	5216	7P	7P			TOWN OF RANGELY
RED FEATHER LAKES 6 SE	693*	LARIMER	1	40 44	105 31	7600	5P	5P			MRS B M MC CARTHY
RICO	701*	OOLORES	2	37 41	108 02	8842	6P	6P			CHARLES M ENGEL
RIFLE 2 ENE	7031	GARFIELO	2	39 33	107 44	5319	5P	5P	C		HRS L H THOMPSON
RIO BLANCO	7041	RIO BLANCO	2	39 41	107 57	7200		VAR		S	U S WEATHER BUREAU
RIO GRANOE RESERVOIR	705*	HINSOALE	5	37 43	107 16	9495		VAR		S	SETH E TANKERSLEY
RIVER SPRINGS RS	709*	CONEJOS	5	37 05	106 16	8562		VAR		S	U S FOREST SERVICE
ROCKY FORO 2 ESE	7167	OTERO	1	38 02	103 42	4178	5P	5P			COLO EXP STATION
ROGGEN 2 S	7187	WELO	4	40 09	104 23	4735	5P	5P	5P		WILLIAM C GIBSON
RUSH 2 NNE	7287	EL PASO	1	38 52	104 05	6006	6P	MID			ROBERT B RAPP
RUXTON PARK	730*	EL PASO	1	38 51	104 59	9050	6P	6P		H	COLO SPGS WTR WORKS
RYE	7315	PUEBLO	1	37 55	104 56	6790	5P	5P		H	JAMES MC FARLANO
SAGUACHE	7337	SAGUACHE	5	38 05	106 09	7697	5P	5P	C H		CLARENCE R ICKES
SALIOA	737*	CHAFFEE	1	38 32	106 00	7060	5P	5P	H		CHAMBER OF COMMERCE
SAN LUIS	7428	COSTILLA	5	37 12	105 27	7965			C		MACLOVIO F CALLEGOS
SANTA MAPIA RESERVOIR	745*	MINERAL	5	37 48	107 07	9706		VAR		S	GLEN A WHEELER
SAPINERO 8 E	7455	GUNNISON	2	38 28	107 10	7800		VAR		S	U S WEATHER BUREAU
SARGENTS	746*	SAGUACHE	2	38 24	106 26	8465		6P			BERNARO IRBY
SEOALIA 4 SSE	751	DOUGLAS	4	39 23	104 58	6175		6P			MRS WENDOLYN NICHOLS
SEOGWICK 5 S	7515	SEDGWICK	4	40 51	102 31	3990	5P	5P		H	LAYTON O HUNSON
SEIBERT	7519	KIT CARSON	3	39 18	102 52	4703			C		FOSHA S GORTON JR
SHAW 6 SSE	7557	LINCOLN	3	39 27	103 19	5157			C		CHARLES E SCHOONOVER
SHOSHONE	7618	GARFIELO	2	39 34	107 14	5923		6P			PUBLIC SERVICE CO
SILVER LAKE	7648	BOULOER	4	40 02	105 35	0200		VAR			CITY OF BOULDER
SILVER LAKES TROUT CLUB	7650	CONEJOS	5	37 23	106 24	9300		VAR			S L TROUT CLUB
SILVERTON	7656	SAN JUAN	2	37 48	107 40	9322	5P	5P	C H		ROBERT K WYMAN
SIMLA	7664	ELBERT	1	39 09	104 05	6020			C		US SOIL CON SERVICE
SPICER	7848	JACKSON	4	40 27	106 28	8379	5P	5P		H	MRS M A MC NAMARA
SPRINGFIELO	7862	BACA	1	37 24	102 36	4395		7A			HERBERT O MANN
SPRINGFIELO 7 WSW	7866	BACA	1	37 23	102 42	4575	5P	5P	S		SE COLO BRCH EXP STA
SPRINGFIELO 8 S	7867	BACA	1	37 17	102 37	4500	5P	5P	C H		U S FOREST SERVICE
STATE TURKEY EXP FARM	7928	ARCHULETA	2	37 13	107 16	6662	6P	6P			MRS NAOINE FORO
STEAMBOAT SPRINGS	7936	ROUTT	2	40 30	106 50	6770	6P	6P		H	R WAYNE LIGHT
STERLING	7950	LOGAN	4	40 37	103 12	3939	8P	8A			GT WEST SUGAR CO
STONINGTON	7992	BACA	1	37 17	102 11	3801		5P			MRS ARMINA BURHENN
STRATTON 3 NE	8008	KIT CARSON	3	39 20	102 33	4334	6P	6P			ARTHUR PAUTLER
SUGAR LOAF RESERVOIR	8064	LAKE	1	39 15	106 22	0000	6P	6P	6PC	H	JOHN SOOIC
SUMMITVILLE	8092	RIO GRANOE	5	37 26	106 36	1350		VAR			U S WEATHER BUREAU
TACOMA	8154	LA PLATA	2	37 31	107 47	7300		3P			JAMES J HOSNER
TACONY 7 SE	8157	PUEBLO	1	38 25	104 07	5000	5P	5P			JOHN M WATSON
TAYLOR PARK	8184	GUNNISON	2	38 49	106 37	9206	5P	7P			UNCOMPAHGRE V W U A
TELLURIOE	8204	SAN

Additional information regarding the climate of Colorado may be obtained by writing to the State Climatologist at Weather Bureau Office, P.O. Box 1079, Denver 1, Colorado, or to any Weather Bureau Office near you.

Figures and letters following the station name, such as 12 SSW, indicate distance in miles and direction from the post office.

Delayed data and corrections will be carried only in the June and December issues of this bulletin.

Montbly and seasonal snowfall and heating degree days for the preceding 12 months will be carried in the June issue of this bulletin.

Stations appearing in tbe Index, but for which data are not listed in the tables, are either missing or received too late to be included in tbis issue.

Divisions, as used in "Climatological Data" Table, became effective with data for August 1941.

Unless otberwise indicated, dimensional units used in this bulletin are: Temperature in °F., precipitation and evaporation in inches and wind movement in miles. Montbly degree day totals are tbe sums of the negative departures of average daily temperatures from 65°F.

Evaporation is measured in the standard Weather Bureau type pan of 4-foot diameter unless otherwise shown by footnote following the "Evaporation and Wind" Table.

Long-term means for full-time stations (those with Weatber Bureau, Weather Bureau Airport, or Weather Bureau City in the station name) are based on tbe period 1921 - 1950 adjusted to represent observations taken at the present location. Long-term means for all stations except full-time Weather Bureau stations are based on the period 1931 - 1955.

Water equivalent values published in the "Snowfall and Snow on Ground" Table are the water equivalent of snow, sleet, or ice on the ground. Samples for obtaining measurements are taken from different points for successive observations; consequently occasional drifting and other causes of local variability in the snowpack may result in apparent inconsistencies in the record.

Entries of snowfall in tbe "Climatological Data" Table and the "Snowfall and Snow on Ground" Table, and in the "Seasonal Snowfall" Table include snow and sleet. Entries of snow on ground include snow, sleet, and ice.

Data in tbe "Daily Precipitation" Table; "Daily Temperature" Table; and "Evaporation and Wind" Table, and snowfall in the "Snowfall and Snow on Ground" Table, wben published, are for the 24 hours ending at time of observation. The Station Index shows observation times in local standard time.

Snow on ground in "Snowfall and Snow on Ground" Table is at observation time for all except Weather Bureau and FAA stations. For these stations snow on ground values are at 5:00 a.m. MST.

In the Station Index the letters C, G, H, J, and S in the "Special" column under the heading "Observation Time and Tables", indicate the following:

C Weighing Rain Gage Recording Station. Hourly precipitation values are processed for special purposes, and are published later in "Hourly Precipitation Data" Bulletin.

G "Soil Temperature" Table.

H "Snowfall and Snow on Ground" Table.

J "Supplemental Data" Table.

S Storage Precipitation Station. Precipitation measurements, made at irregular intervals, will be published later in "Storage-Gage Precipitation" Bulletin.

No record in the "Climatological Data" Table and the "Daily Temperature" Table is indicated by no entry.

Interpolated values for monthly precipitation totals may be found in tbe annual issue of this publication.

\- No record in the "Supplemental Data" Table; "Daily Precipitation" Table; "Evaporation and Wind" Table; "Snowfall and Snow on Ground" Table; "Daily Soil Temperature" Table; and the Station Index.

\+ And also on an earlier date or dates.

* Amount included in following measurement, time distribution unknown.

\# Thermometers are generally exposed in a shelter located a few feet above sod-covered ground; however, the reference indicates that the thermometers are exposed in a shelter located on the roof of a building.

// Gage is equipped with a windshield.

AR This entry in time of observation column in Station Index means after rain.

B Adjusted to a full montb.

D Water equivalent of snowfall wholly or partly estimated, using a ratio of 1 inch water equivalent to every 10 inches of new snowfall.

M One or more days of record missing; if average value is entered, less than 10 days record is missing. See "Daily Temperature" Table for detailed daily record. Degree day data, if carried for this station, have been adjusted to represent the value for a full month.

R Amounts from recording gage. (These amounts are essentially accurate but may vary slightly from the amounts to be published later in Hourly Precipitation Data.)

SS This entry in time of observation column in Station Index means observation made near sunset.

T Trace, an amount too small to measure.

V Includes total for previous month.

VAR This entry in time of observation column in Station Index means variable.

Subscription Price: 20 cents per copy, monthly and annual; $2.50 per year. (Yearly subscription includes the Annual Summary.) Checks and money orders should be made payable to the Superintendent of Documents. Remittances and correspondence regarding subscriptions should be sent to the Superintendent of Documents, Government Printing Office, Washington 25, D.C.

General weather conditions in the U.S. for each month are described in the publications MONTHLY WEATHER REVIEW, MONTHLY CLIMATOLOGICAL DATA - NATIONAL SUMMARY, and STORM DATA, all of which may be obtained from the Superintendent of Documents, Government Printing Office, Washington 25, D.C.

Information concerning the history of changes in locations, elevations, exposure, etc., of substations through 1955 may be found in the publication SUBSTATION HISTORY for this state. That publication may be obtained from the Superintendent of Documents. Government Printing Office, Washington 25, D.C. for 50 cents. Similar information for regular Weather Bureau stations may be found in the latest annual issues of Local Climatological Data, obtained as indicated above, price 15 cents.

USCOMM-WB-Asheville - 10/31/60 - 1075

3 - 12/7: 65/10

U. S. DEPARTMENT OF COMMERCE
FREDERICK H. MUELLER, Secretary
WEATHER BUREAU
F. W. REICHELDERFER, Chief

CLIMATOLOGICAL DATA

COLORADO

CLEMSON COLLEGE LIBRARY
DEC 30 1960
AGRI. REF. DEPT.

OCTOBER 1960
Volume 65 No. 10

ASHEVILLE: 1960

CLIMATOLOGICAL DATA

Station	Temperature: Average Maximum	Average Minimum	Average	Departure From Long Term Means	Highest	Date	Lowest	Date	Degree Days	No. of Days: Max 90° or Above	Max 32° or Below	Min 32° or Below	Min 0° or Below	Precipitation: Total	Departure From Long Term Means	Greatest Day	Date	Snow, Sleet: Total	Max Depth on Ground	Date	No. of Days: .10 or More	.50 or More	1.00 or More
ARKANSAS DRAINAGE BASIN																							
BRANSON	65.7	40.8	53.3		82	8	17	30	356	0	0	5	0	2.57		1.05	15		12	16	4	3	1
BUENA VISTA	61.7M	31.5M	46.6M	- 0.5	74	8	16	30	542	0	0	17	0	1.33	.72	.73	18				3	1	0
CANON CITY	69.3	43.9	56.6	- 0.3	83	8	31	31+	267	0	0	2	0	2.30	1.68	1.11	18	.0	0		4	2	1
COLO SPRINGS WB AP	64.1	36.9	50.5	- 0.9	80	8	21	30	440	0	0	7	0	1.97	1.34	1.54	18	1.9	1	15+	3	1	1
DELHI	69.6	38.1	53.9		85	1	20	30	347	0	0	6	0	2.34		.95	15	8.0	4	15	5	2	0
EADS	69.7	39.0	54.4		86	1	25	31	325	0	0	5	0	2.15	1.37	1.35	18	T	T	30	4	1	1
EVERSOLL RANCH	72.6M	42.8M	57.7M		88	4	26	31	230	0	0	2	0	1.83		.62	15	T	0		5	1	0
FORDER 8 S	69.9M	37.8M	53.9M		88	1	27	30	341	0	0	5	0	1.97		1.03	18	2.0	T	29	3	2	1
HOLLY	72.0	37.1	54.6		88	11+	24	31	323	0	0	5	0	1.39		.88	18				2	2	0
JOHN MARTIN DAM	72.5	40.0	56.3		87	8+	25	31	275	0	0	3	0	2.34		1.25	18	.0	0		4	2	1
KIT CARSON	M	M	M		90	1	24	31		1	0		0	2.10				.0	0				
LA JUNTA FAA AP	70.2	41.2	55.7		87	9	29	31+	299	0	0	3	0	2.31		1.06	18	T	0		5	1	1
LAMAR	72.6	39.3	56.0	- 0.2	90	9	25	31	290	1	0	3	0	1.76	.99	1.18	18	.0	0		4	1	1
LAS ANIMAS 1 N	70.6	37.7	54.2	- 1.9	84	10	23	31	331	0	0	5	0	2.85	2.29	1.40	18	.0	0		5	2	1
LEADVILLE	50.5	25.5	38.0	- 1.6	66	7	5	30	830	0	1	28	0	.96	- .17	.42	18		5	18	2	0	0
LIMON 10 SSW	66.7	36.5	51.6	0.4	82	1	24	31+	408	0	0	7	0	2.50	1.80	1.52	18				4	1	1
LIMON	65.5	34.4	50.0		82	1	22	31+	459	0	0	10	0	1.73		1.17	18	3.0	1	15	3	1	1
MONUMENT 2 WSW	62.0	34.1	48.1	- 1.3	79	8	15	30	518	0	0	14	0	2.80	1.89	1.70	18	15.5	4	29+	4	1	1
NORTH LAKE	58.0	28.3	43.2		72	7	12	30	667	0	0	27	0	4.93	3.83	1.43	16		14	15	6	4	3
PUEBLO W8 AP //R	69.0	39.5	54.3	1.5	84	8	26	30	330	0	0	4	0	2.19	1.49	.87	18	T	T	29	3	2	0
ROCKY FORD 2 ESE	71.2	37.7	54.5	0.0	85	10+	22	31	323	0	0	5	0	2.25	1.58	.75	15	T	T	30	4	2	0
RUSH 2 NNE	66.3	36.4	51.4		83	4+	27	29	417	0	0	5	0	2.50	1.95	1.80	18				4	1	1
RUXTON PARK	53.6	28.0	40.8		67	8	8	30	742	0	1	25	0	3.07		2.08	18	24.0	14	18	5	1	1
RYE	62.6	36.3	49.5		79	8	16	30	473	0	0	10	0	6.01		2.53	15	15.0	9	15	6	4	3
SALIDA	62.4	31.4	46.9		75	8+	15	30	554	0	0	21	0	1.88	1.03	1.10	18	5.2	1	29+	4	1	1
SPRINGFIELD 7 WSW //	68.9	40.3	54.6		82	5+	24	31+	317	0	0	3	0	2.75		.86	15	3.5	T	15	5	2	0
SPRINGFIELD 8 S	M	40.4M	M		88	7	24	31		0	0	2	0										
SUGAR LOAF RESERVOIR	49.5	25.8	37.7		62	7+	5	30	842	0	2	30	0	1.07		.50	18		4	18+	3	1	0
TACONY 7 SE	69.4	36.0	52.7		83	10+	23	31+	373	0	0	8	0	2.14		1.17	18	.0	0		3	2	1
TRINIDAD	66.6	36.5	51.6		79	8	16	30	411	0	0	7	0	3.57		1.57	15	8.0	8	15	7	3	1
TRINIDAD FAA AP	66.9	38.4	52.7		82	8	18	30	377	0	0	7	0	2.77		1.06	17	10.8	5	16	5	3	1
TWO BUTTES 1 NW	70.6	40.5	55.6		85	5+	25	31	292	0	0	3	0	1.50	.70	.60	18	.0	0		4	1	0
WALSENBURG POWER PLANT	64.7	38.0	51.4		80	8	14	30	417	0	0	5	0	3.90		1.45	15	23.0	14	15	7	3	2
WESTCLIFFE	59.1	26.2	42.7		74	7	14	30	685	0	0	26	0	2.37		.83	18	17.0	6	15	5	2	0
WETMORE 2 S	67.0M	37.6M	52.3M		82	8	20	26	386	0	0	10	0	4.38		1.70	18	6.0	6	15	6	3	2
DIVISION			51.0	- 0.5										2.48	1.67			5.5					
COLORADO DRAINAGE BASIN																							
ALTENBERN	66.3	30.3	48.3		80	7	11	30	510	0	0	20	0	1.02		.38	9	T	0		4	0	0
ARBOLES	64.6	34.2	49.4		79	7	16	31	473	0	0	9	0	1.84		.86	16	.0	0		5	1	0
ASPEN	59.2	28.6	43.9		74	7	9	30	647	0	0	25	0	1.47		.41	14	8.0	5	14	7	0	0
BONO	65.2	28.8	47.0		79	8	13	31	552	0	0	26	0	.76		.50	14	.0	0		3	1	0
CEDAREDGE	64.2	36.3	50.3	- 1.4	78	7	18	30	449	0	0	5	0	1.41	.39	.51	11	.0	0		3	1	0
CIMARRON 3 SE	65.0	25.5	45.3		78	1	9	31	604	0	0	24	0	.73				.0	0				0
CLIMAX 2 NW	44.1	22.5	33.3		57	8	- 1	30	977	0	5	30	1	1.57		.49	18	16.0	7	30+	6	0	0
COCHETOPA CREEK	60.3	22.6	41.5		73	9	3	31	722	0	0	27	0	.56		.18	17	1.0	0		3	0	0
COLLBRAN	65.6	35.3	50.5	2.2	79	7+	14	30	443	0	0	8	0	.96	- .27	.45	11	.0	0		2	0	0
CORTEZ	63.7	35.1	49.4	- 1.6	78	7+	18	31	476	0	0	10	0	1.50	.07	.35	11	.0	0		5	0	0
CRAIG	62.5	30.0	46.3		78	7	10	30	573	0	0	21	0	.84		.35	13	.0	0		3	0	0
CRESTED BUTTE	55.5	25.9	40.7	0.4	69	7	9	31	747	0	0	24	0	1.34	.01	.33	18	7.5	1	30+	6	0	0
DELTA 1 E	66.2	35.8	51.0	- 2.2	81	1	18	31	427	0	0	9	0	.84	- .02	.38	14	.0	0		3	0	0
DILLON 1 S	55.5	18.7	37.1	- 1.3	70	8+	3	31	856	0	1	31	0	.85	- .29	.33	14	11.0			4	0	0
DURANGO	65.7	31.1	48.4	- 0.3	80	7	16	31	506	0	0	20	0	3.83	2.23	1.02	16	1.0	T	18+	7	4	1
EAGLE FAA AP	62.7	26.1	44.4		78	7	9	30	631	0	0	27	0	.99		.71	14	3.0	T	15	1	1	0
FORT LEWIS	58.0	31.0	44.5	- 1.2	73	7	13	30	629	0	0	18	0	3.79	1.96	.74	18	.0	0		7	5	0
FRASER	54.5	15.6	35.1	- 1.4	69	8	- 6	31	919	0	2	31	1	1.02	.02	.48	14	9.0	5	14	4	0	0
FRUITA 2 N	68.1	34.1	51.1	- 1.8	83	7+	16	31+	423	0	0	12	0	.42	- .33	.21	14	.0	0		2	0	0
GATEWAY 1 SW	68.9	39.9	54.4		84	7+	23	31+	323	0	0	3	0	1.28		.56	9	.0	0		4	1	0
GLENWOOD SPRINGS 1 N	64.8	34.5	49.7	- 1.4	78	8+	20	30	470	0	0	11	0	.80	- .60	.42	14	T	0		2	0	0
GORE PASS RANCH	56.0M	19.6M	37.8M		72	7	4	30	844	0	0	30	0	.79		.50	14	7.0	1	29+	3	1	0
GRAND JUNCTION WB AP //R	65.3	42.7	54.0	- 0.4	79	7+	24	31	338	0	0	3	0	.49	- .35	.32	14	.0	0		1	0	0
GRAND LAKE 1 WNW	58.3	20.6	39.5		70	8	4	31	784	0	1	31	0	.76		.38	15	4.0	2	29+	2	0	0
GRAND LAKE 6 SSW	54.0	25.6	39.8		66	8	12	31	772	0	1	29	0	.84		.31	14	2.0	1	30+	2	0	0
GREEN MOUNTAIN DAM	60.7	28.3	44.5		75	7	10	30	628	0	0	26	0	.87		.29	29				3	0	0
GUNNISON	61.9	23.3	42.6	- 0.5	75	7+	5	30	687	0	0	26	0	.44	- .25	.25	17	.0	0		2	0	0
HAYDEN	62.9	28.3	45.6		80	5	18	31	596	0	0	24	0	1.20	- .25	.39	11	3.0	1	14		0	0
HOT SULPHUR SPR 2 SW	57.9	23.2	40.6		73	9	10	31	752	0	0	31	0	.72		.23	15	3.5			2	0	0
IGNACIO 1 N	63.6	31.6	47.6	- 1.5	77	7+	15	31	531	0	0	21	0	3.21	1.85	1.11	16	T	0		6	2	1
LAKE CITY	58.1	27.1	42.6		71	7	8	30	688	0	0	25	0	1.60		.60	9	6.8	6	17+	5	1	0
LITTLE HILLS	64.0	27.1	45.6		78	7	10	30	595	0	0	23	0	.89		.34	11	T	0		2	0	0
MARVINE	59.0	26.3	42.7		76	10	2	30	687	0	0	26	0	1.25		.64	11	4.2	3	29	3	1	0
MAYBELL	62.4	26.5	44.5		76	2	7	30	628	0	0	25	0	.82		.31	11	T	T	14	3	0	0
MEEKER	63.6	26.9	45.3		79	1	9	30	604	0	0	23	0	1.13		.35	11	4.5	2	29	5	0	0
MESA VERDE NP	62.1	36.8	49.5	- 3.4	77	7	23	30	474	0	0	8	0	2.62	1.05	.62	15	.0	0		8	1	0
MONTROSE NO 2	65.4	35.2	50.3	- 1.3	80	9+	18	31	452	0	0	7	0	.73	- .14	.19	15	.0	0		4	0	0
NORTHDALE	60.7	31.0	45.9	- 1.2	74	7+	15	31	589	0	0	21	0	2.77	1.32	.77	9				7	2	0
NORWOOD	58.7	31.5	45.1		73	8+	12	31	607	0	0	20	0	1.66	.17	.56	18	.0	0		5	1	0
OURAY	59.4	34.4	46.9		72	8+	17	30	552	0	0	10	0	2.03		.40	10	.0	0		7	0	0
PAGOSA SPRINGS	61.5M	29.2M	45.4M		79	2			600	0	0	22	0	2.10		.88	17	2.0	2	18	4	1	0
PALISADE 1 S	68.9	40.5	54.7		83	7	25	31+	313	0	0	4	0	.58	- .42	.43	14	.0	0		1	0	0
PAONIA	66.3	37.2	51.8		79	7	19	31	406	0	0	5	0	1.24		.33	14+	.0	0		3	0	0
PARADOX	68.2	34.6	51.4		86	7	18	31	413	0	0	13	0	1.35		.58	9	.0	0		3	1	0
RANGELY	66.9	25.7	46.3		83	6	8	31	574	0	0	29	0					.0	0				
RICO	56.5M	26.3M	41.4M		70	6	16	31	724	0	0	26	0	3.15	.84	.70	15+	3.0	0		7	4	0
RIFLE 2 ENE	66.1	29.4	47.8	- 2.2	79	7	12	31	528	0	0	23	0	.52	- .52	.27	11	.0	0		1	0	0
SILVERTON	55.8	23.6	39.7	0.7	78	8	11	31	777	0	0	29	0	2.57	.35	.61	16	2.0	2	16	9	2	0
STATE TURKEY EXP FARM	M	M	M		77	6	11	31		0	0		0	2.24									0
STEAMBOAT SPRINGS	60.8	24.0	42.4	- 1.0	75	7	9	30	693	0	0	29	0	1.28	- .53	.42	14	4.9	2	29+	5	0	0
TAYLOR PARK	52.6	23.7	38.2		64	7	6	30	824	0	0	27	0	.95		.25	20	3.5	3	30	5	0	0
TELLURIDE	58.0	26.5	42.3	- 0.6	73	7	13	30	700	0	0	25	0	2.14	.28	.56	18	10.0	4	18	6	1	0
VALLECITO DAM //	59.8	30.2	45.0		74	7	17	31+	612	0	0	21	0	3.92		1.14	16	5.0	0		8	3	1
DIVISION			45.4	- 0.9										1.44	.04			2.4					

See Reference Notes Following Station Index

CLIMATOLOGICAL DATA

CONTINUED

COLORADO
OCTOBER 1960

Station	Temperature: Average Maximum	Average Minimum	Average	Departure From Long Term Means	Highest	Date	Lowest	Date	Degree Days	No. of Days: Max 90° or Above	Max 32° or Below	Min 32° or Below	Min 0° or Below	Precipitation: Total	Departure From Long Term Means	Greatest Day	Date	Snow, Sleet: Total	Max Depth on Ground	Date	No. of Days: 1.0 or More	5.0 or More	10.0 or More
KANSAS DRAINAGE BASIN																							
AKRON FAA AP	66.5	38.7	52.6		84	9	24	30	381	0	0	6	0	2.10		1.30	18	2.3	1	30+	3	2	1
BONNY DAM	69.4	38.6	54.0		89	2	25	31	335	0	0	4	0	2.09		1.41	19	.2	T	30	5	1	1
BURLINGTON	69.9	38.9	54.4	0.2	90	1	27	31+	333	1	0	4	0	1.92	1.18	1.30	18				4	1	1
CHEYENNE WELLS	70.6	38.3	54.5	- 0.1	87	1	25	30	324	0	0	7	0	1.62	.88	.96	18				4	1	0
FLAGLER 2 NW	67.3	38.0	52.7		84	1	23	31	379	0	0	6	0	2.18		1.41	19	4.5	5	15	3	2	1
HOLYOKE	70.1	35.2	52.7	0.5	88	7	23	31	376	0	0	9	0	1.29	.39	.65	18	T	0		4	1	0
STRATTON 3 NE	68.1	37.9	53.0		85	1	24	30	366	0	0	6	0	2.11		1.40	18				4	1	1
WRAY	71.9M	37.8	54.9M	2.6	87	9+	22	31	312	0	0	7	0	2.14	1.45	1.27	18	T	T	30	4	1	1
YUMA	71.1	39.3	55.2		85	8+	27	31	300	0	0	3	0	2.07	1.21	.98	18	.0	0		5	1	0
DIVISION			53.8	1.0										1.95	1.05			1.2					
PLATTE DRAINAGE BASIN																							
ALLENSPARK	53.5	31.6	42.6		69	7	10	30	686	0	0	15	0	1.81		.70	18	24.0	5	15	3	2	0
BAILEY	61.6	26.0	43.8		77	8	10	19	647	0	0	30	0	1.86		.96	18	7.0			3	1	0
BOULDER	67.6	41.4	54.5	0.9	84	7	28	30	326	0	0	1	0	2.38	1.04	.97	18	4.5	T	17+	4	2	0
BYERS	68.3M	37.4M	52.9M	0.4	86	8			363	0	0	8	0	1.99	1.37				0				
CHEESMAN	64.4	29.6	47.0	- 2.2	80	7	14	30	550	0	0	21	0	1.92	1.17	1.37	18	6.5	4	18	2	1	1
CHERRY CREEK DAM	67.5	35.7	51.6		83	8	24	30	406	0	0	10	0	2.92		1.73	18	5.2	0		4	1	1
DENVER WB AP //R	66.1	37.8	52.0	0.5	84	8	24	30	396	0	0	4	0	2.46	1.45	1.58	18	4.6	1	15+	3	2	1
DENVER WB CITY R	65.3	42.9	54.1	1.1	82	8	30	30+	336	0	0	6	0	1.88	.88	1.18	18	4.0	T	19+	2	2	1
EDGEWATER	69.8	37.8	53.8	1.3	88	8	25	30	343	0	0	6	0	2.49	1.45	1.36	18	.0	0		4	2	1
ESTES PARK	58.5	30.8	44.7	- 0.7	73	7	19	16	622	0	0	21	0	1.07	.04	.44	18				3	0	0
FORT COLLINS	64.8	35.6	50.2	0.5	81	7	28	26	452	0	0	7	0	2.11	1.12	1.24	18	T	0		3	2	1
FORT LUPTON	67.4	36.1	51.8		82	8+	28	30	405	0	0	7	0	1.88	1.11	.98	18	.0	0		4	2	0
FORT MORGAN	68.1	35.7	51.9	0.7	84	9	25	31	399	0	0	6	0	1.36	.66	.61	19	.0	0		3	1	0
GEORGETOWN	57.4	33.1	45.3		74	7	14	30	602	0	0	12	0	1.76		.59	18	4.6	2	29+	5	1	0
GREELEY	65.8	34.9	50.4	0.5	82	8	28	31	447	0	0	9	0	2.26	1.51	.94	19	.0	0		4	2	0
IDAHO SPRINGS	61.6	29.1	45.4	- 0.2	77	7+	16	30	601	0	0	23	0	1.63	.84	.71	18	9.0	3	29	5	1	0
JULESBURG	72.3	36.7	54.5	2.0	88	7	21	31	318	0	0	8	0	.75	.02	.38	18	T	0		2	0	0
KASSLER	67.5	40.1	53.8	- 1.5	84	8	25	30	343	0	0	6	0	3.33	2.12	2.05	18	.0	0		4	1	1
KAUFFMAN 4 SSE	66.7	34.0	50.4		87	7	27	30+	449	0	0	10	0	1.54				T	0				0
LAKE GEORGE 8 SW	56.5	27.1	41.8		72	7+	16	30	713	0	0	28	0	.79		.45	18	10.5	2	18+	2	0	0
LONGMONT 2 ESE	66.9	35.9	51.4	0.7	83	2	25	30	413	0	0	5	0	1.87	1.02	.73	19	.0	0		4	2	0
PARKER 9 E	65.6	33.9	49.8		82	8	6	30	468	0	0	12	0	2.13	1.38	1.45	18	8.0	3	18+	3	1	1
RED FEATHER LAKES 6 SE	58.5	28.1	43.3		75	7+	11	30	663	0	0	25	0	1.60		.65	18	11.0	5	14	3	2	0
SEDGWICK 5 S	68.5	38.7	53.6		87	7	26	31+	346	0	0	5	0	.88		.42	18	T	0		3	0	0
SPICER	54.7M	23.2M	39.0M		69	7	- 3	30	801	0	1	29	1	.58	- .37	.30	14	9.0	6	14	2	0	0
STERLING	67.1	34.1	50.6	- 0.4	85	9	22	31	440	0	0	11	0	1.66	.94	.60	19	.0	0		4	2	0
WALDEN	55.7	20.8	38.3		71	8	5	30+	822	0	1	28	0	.62		.40	14	6.0	5	14	2	0	0
WATERDALE	66.2	36.8	51.5	1.5	81	8+	27	31	409	0	0	8	0	2.30	1.34	1.18	18	.0	0		4	2	1
WIGGINS 7 SW	68.9	33.6	51.3		86	8	22	31	419	0	0	11	0	2.27		1.38	18	.0	0		2	2	1
DIVISION			49.0	0.7										1.80	.80			4.2					
RIO GRANDE DRAINAGE BASIN																							
ALAMOSA WB AP R	60.2	27.0	43.6	- 0.5	74	8+	10	31	657	0	0	23	0	1.28	.70	.64	16	6.1	2	16	4	1	0
BLANCA	61.2	26.3	43.8		75	8	14	31	653	0	0	23	0	1.27		.58	16				4	1	0
CENTER	61.2	26.6	43.9		75	8	11	31	649	0	0	28	0	1.99		.59	16	6.5	3	15	4	1	0
DEL NORTE	60.8M	30.9	45.9M	- 0.6	74	8	16	31	585	0	0	19	0	2.83	2.20	.91	16	11.0			4	3	0
GREAT SAND DUNES NM	59.1	32.6	45.9		72	8+	15	30	584	0	0	15	0	1.48		.59	17	2.0	2	15	4	1	0
HERMIT 7 ESE //	55.8	20.3	38.1	- 1.3	70	7	10	31	827	0	0	31	0	2.15	.43	.70	17	13.0	5	18	5	2	0
MANASSA	62.4	23.9	43.2	- 2.9	75	8	9	31	670	0	0	27	0	1.76	1.23	.84	16				3	2	0
MONTE VISTA	60.6	25.3	43.0		75	8	11	31	674	0	0	29	0	2.15		.86	16		1	16+	4	2	0
SAGUACHE	61.8	30.2	46.0		74	6	13	31	579	0	0	22	0	1.71	1.15	.66	16				4	2	0
WAGON WHEEL GAP 3 N	56.6M	22.0M	39.3M		72	8	9	31	790	0	0	30	0	1.74		.65	17				6	2	0
WOLF CREEK PASS 1 E	48.0	26.0	37.0		59	7+	15	20+	862	0	0	27	0	4.44		2.46	9	18.0	14	18	5	2	2
DIVISION			42.7	- 0.7										2.07	1.08			9.4					

MONTHLY EXTREMES

Highest Temperature 90° on the 1st at Burlington and Kit Carson and on the 9th at Lamar.

Lowest Temperature -6° on the 31st at Fraser.

Greatest Total Precipitation 6.01 inches at Rye.

Least Total Precipitation 0.36 inch at Sapinero 8 E.

Greatest One-day Precipitation 2.53 inches on the 15th at Rye.

Greatest Total Snowfall 24.0 inches at Allenspark and Ruxton Park.

Deepest Snow on Ground 14 inches on the 15th at North Lake and Walsenburg Power Plant and on the 18th at Ruxton Park and Wolf Creek Pass 1 E.

See Reference Notes following Station Index

DAILY PRECIPITATION

Station	Total	1	2	3	4	5	6	7	8	9	10	11	12	13	14	15	16	17	18	19	20	21	22	23	24	25	26	27	28	29	30	31
		Day of Month																														
AKRON FAA AP	2.10													.01	.51	.04		.02	1.30	.01	.01							T	.15	T	.05	
ALAMOSA WB AP R	1.28									.05	T				.02	.16	.64	.23	.18										T			
ALLENSPARK	1.81		T							.05		T	T		.45	.53		T	.70	T									T	.08		
ALTENBERN	1.02									.38	.10	.28			.22				.04													
AMES	4.09		.62	T	T	T				.42	.80	.63			T	.02	.72	.11	.52										.25			
AMY	2.35															.40			1.60	.35										T	T	
ARBOLES	1.84									.27						.39	.86	.18	.14													
AROYA 9 NNE	1.59										T					.26		T	1.22											.11		
ASPEN	1.47		T		.05					.15	T	.25	T		.41	.12			.12	.01									.21	.15		
AYER RANCH	2.24															.30			1.06	.73	T								T	.05	.10	
BAILEY	1.86									.04					.34	.40		.04	.96	.01									.07			
BLANCA	1.27															.05	.58	.15	.39											.10		
BONO	.76											.03			.50	.13													.10	T		
BONNY DAM	2.09													.03	.15	.11	.02		.13	1.41		.07								.13	.04	T
BOULDER	2.38	T								T			.01		.83	.41		T	.97	.15									.01	T		
BRANDON	1.36															.16			.76	.44												
BRANSON	2.57															1.05	.05	.50	.40	.50											.07	
BRECKENRIDGE	1.33									.10					.32	.16		.02	.33	.02								T	.08	.24	.06	
BUENA VISTA	1.33									.02						.30	.20	.08	.73													
BURLINGTON	1.92															.10			1.30	.31										.06	.15	
BUTLER RANCH	3.11														T	1.45	.10	.37	.89	.30											T	
BYERS	1.99														.20	.34		.03	*	1.26									.02	.14		
CAMPO 11 WSW	3.20															1.10	.15	*	1.65	.20											.10	
CANON CITY	2.30														.06	.56		.36	1.11	.05									.05	.11		
CEDAREDGE	1.41				.02					.04	.20	.51			.48	.05			.04										.07			
CENTER	1.99				T					T	.03					.47	.59	.46	.38									.02	.04			
CHEESMAN	1.92	T													.07	.37		T	1.37	.04								T	T	.07		
CHERRY CREEK DAM	2.92														.41	.43		T	1.73	.26									.03	.06		
CHEYENNE WELLS	1.62										.10					.21	T	.07	.96	.18	T								.03	T	.07	T
CIMARRON 3 SE	.73										.08					*	*	*	*										.65			
CLIMAX 2 NW	1.57	T	T		.01					T	.03				.15	.12	.05	.02	.49									T	.12	.37	.21	T
COCHETOPA CREEK	.56															.05		.18	.08	.12											.13	
COLLBRAN	.96									.06	.06	.45			.35			T	.04													
COLO SPRINGS WB AP	1.97		T							T					.11	.04	T	.16	1.54	.03								.08	T	.01		
CORTEZ	1.50	T								.30	.09	.35			T	.17	.16	.09	.31										.01	.02		
CRAIG	.84									.06	.03	.30		.35	.10															T		
CRESTED BUTTE	1.34				.05					.10	.05	.26			.08	.17		.02	.33	T									.14	.14	T	
DELHI	2.34															.95	.12	.44	.50	.28											.05	
DEL NORTE	2.83	T								T	T					.80	.91	.72	.39									T	.01			
DELTA 1 E	.84				.01				T	.06	.12	.18			.38	.04	.02		.03										T			
DENVER WB AP //R	2.46									T		T		.03	.59	.16		.06	1.58	T								T	.04	T		
DENVER WB CITY R	1.88											T		T	.56	.06		.03	1.18	.01								T	.04	T		
DILLON 1 S	.85									.14					.33				.10										T	.28		
DOHERTY RANCH	3.35															1.83	.80	.35	.33											.04		
DOLORES	2.17									.28	.47	.37				.21	.16	.05	.42	.23												
DURANGO	3.83	.02								.36	.33	.17	T			.50	1.02	.62	.80										.01			
EADS	2.15	.20														.40		T	1.35	.20										T	T	
EAGLE FAA AP	.99		T		.01					.08		.06		.07	.71	T			.02											.04		
EASTONVILLE 1 NNW	1.89															.22			.77	.75									.03	.08	.04	
EASTONVILLE 2 NNE	1.81															.30			.66	.85											T	
EASTONVILLE 6 WSW	2.45															.17	.11		1.34	.57									.05	.10	.11	
EDGEWATER	2.49														.51	.28		T	1.36	.34												
ELBERT 3 SE	2.80																.20		1.10	1.20							.20	.10				
ELBERT 4 SSW	2.66															.42			1.00	1.13										.07	.04	
ELBERT 6 SSW	2.53															.44			.99	.90									.03	.08	.09	
ELBERT 8 SW	2.01																		.9	1.00										.11		
ELECTRA LAKE //R	3.85									.75	.20	.40				.30	1.25	.22	.3	.23									.20			
ESTES PARK	1.07		T							T	.06	T			.20	.32	T		.44	.05									T	T		
EVERSOLL RANCH	1.83															.62	T	.29	.3	.40											.13	
FAIRPLAY //	1.40								.12						.31	.16	T	.20	.48									.05	.06	.02	T	T
FLAGLER 2 NW	2.18				T											.54			.15	1.41										.08	T	
FLEMING 1 S	1.35												.01	.02	.45				.71	.04								.03		.04	.05	
FORGER 8 S	1.97					T					T				T	.70	T	.18	1.03	.06										T	T	
FORT COLLINS	2.11											T	T	T	.62	.21			1.24	.04									T	T		
FORT LEWIS	3.79	.04								.70	.25	.15				.63	.70	.58	.74													
FORT LUPTON	1.88														.54	.12		T	.98	.20									T	.04		
FORT MORGAN	1.36														.06	.32			.34	.61									.03	T		
FOUNTAIN	1.59															.22	.01	.02	.98	.33									.03			
FOWLER	2.34															.80	.10		1.10	.34												
FRASER	1.02									.10		T			.48				.02										.12	.28	.02	
FRUITA 2 N	.42								T	.15	.01	.05			.21		T	T	T													
GARDNER	2.68														T	.83	1.20	.57	T										.04	.04		
GATEWAY 1 SW	1.28	.22								.56	.10	.06			.28	.06				T												
GENOA	2.18															.52		.19	1.40	.07											T	
GEORGETOWN	1.76									.30	.02	.03	.02		.36	.11	.05	.03	.59	.04								.02	.05	.12	.02	
GLENWOOD SPRINGS 1 N	.80									.05	.01	.26	.01		.42	.05														T		
GORE PASS RANCH	.79											.05			.50	.14													T	.10		
GRAND JUNCTION WB AP //R	.49	T							T	.09	.02	.05			.32			.01	T												
GRAND LAKE 1 WNW	.76				.01	.01				T	.07		.07	.01	.15	.38	.01												T	.05		
GRAND LAKE 6 SSW	.84		.01							.06		.03	T	T	.31	.30	.01	T											.04	.08	T	
GREAT SAND DUNES NM	1.48									.08	.05					.06	.29	.59	.29										T	.12		
GREELEY	2.26												.02		.25	.61			.44	.94											T	
GREEN MOUNTAIN DAM	.87									T		.02	T		.27	.25					T								.03	.29	.01	
GUFFEY 10 SE	1.29														*	.45		*	.78											*	.06	
GUNNISON	.44									T		T					T	.25	.19									T				
HAMILTON	1.25									.30	.35	.22	.05	.33																		
HARTSEL	1.17		.06							.10					T	.36		T	.47	.06										.12	T	
HASWELL	1.46															.22		.06	1.18													
HAWTHORNE	3.40	T										T	.05		.97	.42			1.88	.08											T	
HAYDEN	1.20									.18	.03	.39	.13	.05	*	.35			*	.07									T			
HERMIT 7 ESE //	2.15										.40					.25	.55	.70	.20										.05			
HOLLY	1.39																		.88	.51											T	
HOLYOKE	1.29														T	.19			.65	.04	.15								.02	.20	.04	
HOT SULPHUR SPR 2 SW	.72									.09		.06			.22	.23														.06	.06	
IDAHO SPRINGS	1.63									.11	.02	T			.25	.27		.02	.71	.02								.01	.02	.19	.01	
IDALIA	1.73															.30		T	1.12	.12		.07								.08	.04	
IGNACIO 1 N	3.21	.03		T						.37	.15	.01				.31	1.11	.30	.91	.02												
JOHN MARTIN DAM	2.34														.54		.02	.13	1.25	.40												
JULESBURG	.75													T	.27	T			.38										.08	.02	T	
KARVAL	2.38															1.10			.35	.93										T	T	
KASSLER	3.33														.38	.48			2.05	.31									.04	.06	.01	
KAUFFMAN 4 SSE	1.54												.06		*	.83			*	.65												
KIOWA 5 SE	2.99														*	.36		*	*	2.40										.23		
KIOWA 4 SW	2.32														.27	.20	T	.03	1.43	.09									T	.20	.10	
KIT CARSON	2.10															*		*	*	*										2.10		
LA JUNTA FAA AP	2.31											.02			.23	.49	T	.41	1.06	.10										T		
LAKE CITY	1.60			T						.60						.30	.28	.30	.12	T										T		
LAKE GEORGE 8 SW	.79		T	T						T					T	.04		.27	.45									T	.03	T		
LAKE MORAINE	2.97														.20	.12	.04	.37	*	1.87									.17	.20		
LAMAR	1.76														T	.17		.25	1.18	.16										T		
LAS ANIMAS 1 N	2.85				.10											.80		.20	1.40	.35												
LEADVILLE	.96		.02		T					.09					.23	.02	T	.08	.42	T									.01	.09		T
LEROY 7 WSW	1.59													.01	.17	.24			.91	.04									.11	.05	.06	
LIME 3 SE	3.08															1.13	.15	.05	1.04	.63											.08	
LIMON 10 SSW	2.50														.05	.48		.15	1.52	.21									.09		T	

See reference notes following Station Index

DAILY PRECIPITATION

Continued

Station	Total	1	2	3	4	5	6	7	8	9	10	11	12	13	14	15	16	17	18	19	20	21	22	23	24	25	26	27	28	29	30	31
		Day of Month																														
LIMON	1.73														.21	.15		.08	1.17	.05									.06	.01	T	
LITTLE HILLS	.89	.03								.09	.01	.34	.04	.04	.29	T			.05												T	
LONGMONT 2 ESE	1.87												T		.34	.63			.17	.73									T			
MANASSA	1.76									.03	.03					.04	.84	.62	.14	.06									T			
MANCOS	2.95	T								.68	.35	.27		T		.60	.24	.34	.40	.01	T								.05	.01		
MARVINE	1.25	T								.28		.64	.16		.09																	
MAYBELL	.82									.20	.02	.31		.18	.08															.08		
MEEKER	1.13									.22		.35	.18	.04	.24				.03													
MESA VEROE NP	2.62	.11								.47	.10	.13				.62	.37	.34	.46										.02	.10		
MONTE VISTA	2.15										T					.42	.86	.65	.22										T	T		
MONTROSE NO 1	.70				.06					.08		.13			.16	.06	.01		.18	.02									T			
MONTROSE NO 2	.73				.06						.08	.13			.05	.19	.01		.10	.11												
MONUMENT 2 WSW	2.80	T			T					T					.05	.31		.07	1.70	.19										.48		
NORTHDALE	2.77								T	.77	.19				.31	.35	.28	.20	.61	.03									.03			
NORTH LAKE	4.93		.05		.03					.01					.33	1.23	1.43	1.03	.64										.05	.03	.10	
NORWOOD	1.66				.01					.32	.11	.36			.15		.05		.56	.02									.08			
ORDWAY	2.14														.68	.18		.37	.63	.28												
OTIS 11 NE	1.84												.15	.08	T	.38			.78	.17			.01							.04	.23	T
OURAY	2.03		.07	.12	.02					.03	.40	.33			T	.08	.24	.17	.36								T		.21			
PAGOSA SPRINGS	2.10	.05	.01							.35	.02	.05					.28	.88	.45	.01												
PALISADE 1 S	.58									.06	.02	.07			.43	T																
PALISADE LAKE 2 SSE	2.50									.76	.24	.21				.04	.72	.35	.18													
PAONIA	1.24		.03		.01					.32	.03	.33			.33	.06			.05										.08			
PARADOX	1.35									.58	.18	.05			.38	T	.05	.02	.09	T												
PARKER 9 E	2.13														.48	T		T	1.45	.14									T	.06	T	
PARSHALL 10 SSE	1.07														T	.72													T	.16	.19	
PITKIN	.80									.15					.05	.05	.10		.20										.25			
PLACERVILLE	1.11									.20	.19	.21						T	.18		.17	.16							T			
PUEBLO WB AP //R	2.19		.03												.68	.09	T	.46	.87	.05									.01	T		
PUEBLO CITY RES	2.15															.51	.08	.04	1.18	.31	.01									.02		
PUEBLO ORONANCE DEPOT	2.50																.85	1.17	.48													
PYRAMID	1.01									T	T		.35			.40													T	T	.26	
RANGELY	–									–	–	–	–	–	–				.12													
RED FEATHER LAKES 6 SE	1.60										.03			.04	.51	.23			.65	.05										.09		
RICO	3.15	.05	.70								.65	T			.12	.70	.50	.15										T	.28			
RIFLE 2 ENE	.52									.07	.06	.27	.09		.07	.01				T									T	T		
ROCKY FORD 2 ESE	2.25											T			T	.75		.40	.74	.36											T	
RUSH 2 NNE	2.50		T												.31	.14			1.80	.25												
RUXTON PARK	3.07		.01							T					.03	.46		.15	2.08	.10									.02	T	.22	
RYE	6.01		.02		.09										.09	2.53	.17	.89	1.04	1.03									T		.15	
SAGUACHE	1.71									T						.12	.66	.31	.55									T	.07			
SALIDA	1.88									.01	.04				.01	.06	.14	.30	1.10	.03									.02	.17		
SAPINERO 8 E	.36			T			T	T									.01		.21	.11							.03	T	T			
SARGENTS	.79									.22						.02	.27	.02	.13										.13			
SEDALIA 4 SSE	2.19								T						.26	.11			1.47	.21								.14				
SEDGWICK 5 S	.88												.03		.12	.23			.42	.08									T		T	
SHOSHONE	1.25									.22	T	.29	T		.58	.16																
SILVERTON	2.57		.15	.13						.21	.51	.25				.11	.61	.35	.18										.07			
SPICER	.58									.08		.07	.03	T	.30	T		T												.10		
SPRINGFIELD	2.46					.38									.02	.13	.49	.01	1.03	.31											.08	.01
SPRINGFIELD 7 WSW //	2.75														.02	.86	.07	.41	.85	.34											.20	
SPRINGFIELD 8 S	–					T	T								T		.65	.02		1.02	.36										–	
STATE TURKEY EXP FARM	2.24	*								*	*	.67				.15	.62	*	*	.80												
STEAMBOAT SPRINGS	1.28									.10		.22	.32	.07	.42															.15		
STERLING	1.66												.14		.04	.35			.51	.60										.02	T	
STONINGTON	2.03										.15					.55	.05	.32	.67	.29											T	
STRATTON 3 NE	2.11															.23			1.40	.30										.14	.04	
SUGAR LOAF RESERVOIR	1.07		T							.09					.20	.21	.02	T	.50										.05			
TACOMA	3.98	.06	T							.60	.45	.38	T			.35	1.10	.44	.48	T									.10	.02		
TACONY 7 SE	2.14																.65	.32	1.17													
TAYLOR PARK	.95				.05	T					.15	T	.05			.05				.20	.25									.10	.10	
TELLURIDE	2.14		.18	.04	.01					.35	.08	.33			T	.03	.41	T	.56										.15			
TRINIDAD	3.57				T										.12	1.57	.24	.55	.73	.16											.2	
TRINIDAD FAA AP	2.77				.02										.54	.75	.03	1.06	.22	.01									T	.12	.02	
TROY 1 SE	2.87				.09											.88	.13	.73	.85	.14											.05	
TWIN LAKES RES	.89			T	T	T				.20	T	T			T	.09	.08	.02	.30	.15									.04		.01	
TWO BUTTES 1 NW	1.50															.42		.18	.60	.30												
VALLECITO DAM //	3.92	.26								.78	.22	.18				.32	1.14	.32	.69										.01			
VONA	2.51															.52	.03		.09	1.71										.16	T	
WAGON WHEEL GAP 3 N	1.74		T								.15	.05				.05	.12	.65	.50	.12									T	.10		
WALDEN	.62											.10			.40				.06											.06		
WALSENBURG POWER PLANT	3.90														.21	1.45	.18	.59	1.04	.15									T		.28	
WATEROALE	2.30												.30	.64					1.18	.18												
WESTCLIFFE	2.37										T					.74	.26	.30	.83	.09									.05		.10	
WETMORE 2 S	4.38														.20	1.36	.10	.88	1.70										.10		.04	
WIGGINS 7 SW	2.27														.86				1.38									.02	.01			
WINDSOR	2.20												.12		.28	.57			.43	.80												
WINTER PARK	1.46										.12		.12		.02	.20			.13	.12									T	.23	.52	
WOLF CREEK PASS 1 E	4.44	T	T							2.46	.11	.07					.28	1.10	.42													
WOLF CREEK PASS 4 W	2.60										.74	.52		.03		.03	.40	.40	.48													
WRAY	2.14													.43					1.27	.24									.04	.13	.03	
YAMPA	1.07									.10	.01	.10	.05	T	.44		.09		T											.22	.06	
YUMA	2.07		T										.04	T	T	.37			.98	.34	.04								.06	.10	.14	

SUPPLEMENTAL DATA

Station	Wind direction: Prevailing	Wind direction: Percent of time from prevailing	Wind speed m. p. h.: Average	Wind speed m. p. h.: Fastest mile	Wind speed m. p. h.: Direction of fastest mile	Wind speed m. p. h.: Date of fastest mile	Relative humidity averages - percent: 5:00A MST	Relative humidity averages - percent: 11:00A MST	Relative humidity averages - percent: 5:00P MST	Relative humidity averages - percent: 11:00P MST	Number of days with precipitation: Trace	.01–.09	.10–.49	.50–.99	1.00–1.99	2.00 and over	Total	Percent of possible sunshine	Average sky cover sunrise to sunset
ALAMOSA WB AIRPORT	–	–	–	–	–	–	80	46	39	–	2	2	3	1	0	0	8	–	3.8
COLORADO SPRINGS WB AIRPORT	N	16	8.7	++35	NNE	29	60	35	42	61	4	4	2	0	1	0	11	–	4.5
DENVER WB AIRPORT	SSW	28	7.5	36	NW	29	65	37	38	59	5	3	1	1	1	0	11	73	4.6
GRAND JUNCTION WB AIRPORT	ESE	33	9.2	41	NW	29	60	40	31	51	3	4	1	0	0	0	8	78	4.6
PUEBLO WB AIRPORT	W	17	7.5	65	N	29	72	39	36	64	2	4	1	2	0	0	9	79	4.5

+ FASTEST OBSERVED ONE MINUTE WIND SPEED. THIS STATION IS NOT EQUIPPED WITH AUTOMATIC RECORDING WIND INSTRUMENTS.

See reference notes following Station Index.

DAILY TEMPERATURES

Station		Day Of Month 1	2	3	4	5	6	7	8	9	10	11	12	13	14	15	16	17	18	19	20	21	22	23	24	25	26	27	28	29	30	31	Average
AKRON FAA AP	MAX	83	66	76	80	78	82	83	83	84	72	78	67	64	46	46	63	58	49	47	64	66	73	74	74	61	71	60	59	54	43	58	66.5
	MIN	49	42	40	46	48	40	49	44	42	37	48	37	43	32	32	34	39	36	32	36	37	45	40	42	37	37	38	38	27	24	28	38.7
ALAMOSA W8 AP	MAX	66	68	68	66	69	74	73	74	58	65	64	63	62	61	37	37	44	47	53	57	60	65	68	64	64	63	64	57	54	46	55	60.2
	MIN	40	34	33	35	27	24	25	27	36	35	35	20	19	30	29	29	35	32	28	23	22	22	22	24	24	24	24	28	20	20	10	27.0
ALLENSPARK	MAX	64	64	63	63	64	67	69	67	58	55	53	55	53	42	34	53	43	38	43	51	54	59	60	60	56	60	54	46	36	35	40	53.5
	MIN	39	48	34	38	37	34	40	39	34	30	30	38	30	28	20	18	28	30	25	36	38	38	36	33	24	28	40	25	25	10	27	31.6
ALTENBERN	MAX	78	79	77	77	79	79	80	75	68	70	60	61	60	54	52	58	60	56	62	65	67	68	70	69	70	73	70	59	55	49	54	66.3
	MIN	35	33	37	42	32	31	32	36	45	35	41	30	29	32	33	30	34	37	25	29	28	29	26	27	27	27	30	25	19	11	13	30.3
ARBOLES	MAX	78	74	71	75	77	78	79	76	66	69	66	62	65	60	52	50	56	49	51	57	62	69	65	62	69	68	69	59	59	56	55	64.6
	MIN	46	39	39	38	34	37	35	39	42	46	45	33	28	35	33	36	41	32	34	27	33	30	35	33	31	33	30	34	25	20	16	34.2
ASPEN	MAX	65	67	70	65	69	71	74	73	66	68	60	59	52	50	43	47	57	48	55	57	60	63	66	62	63	66	58	49	45	47	40	59.2
	MIN	37	32	31	41	32	30	31	34	32	34	35	26	23	30	23	27	31	34	28	28	26	27	27	28	26	26	28	29	28	9	13	28.6
BAILEY	MAX	72	71	69	66	71	75	75	77	70	70	69	67	62	48	35	43	46	43	44	64	62	67	70	69	60	68	65	63	50	47	53	61.6
	MIN	27	31	29	33	29	26	24	30	30	29	32	21	20	29	24	21	30	31	10	24	27	29	25	26	21	21	28	30	29	15	26	26.0
BLANCA	MAX	68	68	70	68	71	73	73	75	68	68	69	65	63	58	44	40	45	46	49	56	60	63	67	64	65	65	65	58	52	47	55	61.2
	MIN	39	33	32	36	25	25	24	26	35	38	33	21	20	23	26	26	35	26	17	22	21	21	20	24	27	25	23	33	26	18	14	26.3
BONO	MAX	77	74	74	72	75	77	78	79	75	76	70	62	56	55	42	57	56	55	60	64	66	68	72	68	68	71	69	59	50	42	53	65.2
	MIN	31	29	31	44	31	28	28	31	39	32	42	34	29	32	30	28	31	37	24	27	25	26	28	24	28	22	26	26	23	14	13	28.8
BONNY DAM	MAX	74	89	63	79	84	83	82	84	82	82	79	80	71	62	50	49	66	61	49	43	63	69	77	77	75	67	74	68	60	64	46	69.4
	MIN	41	44	37	41	46	37	42	45	48	47	49	45	46	38	33	37	39	42	30	29	37	38	37	37	39	33	34	37	37	28	25	38.6
BOULDER	MAX	79	71	76	82	80	83	84	82	69	66	70	69	66	59	46	61	55	44	51	67	73	76	72	78	64	76	77	54	52	53	62	67.6
	MIN	51	44	42	48	57	55	48	47	48	41	41	43	42	34	33	33	44	35	34	35	45	45	43	40	43	34	42	36	37	28	34	41.4
BRANSON	MAX	75	68	75	72	75	75	77	82	75	74	70	72	65	54	52	45	43	50	48	60	68	78	75	72	63	70	65	63	62	55	60	65.7
	MIN	52	50	46	48	48	50	46	48	50	47	50	42	42	37	28	27	35	35	28	34	43	45	48	45	37	46	45	33	35	17	27	40.8
BUENA VISTA	MAX	70		70	65	71	73	73	74	69	63	64	63	63	62	42	41	44	40	51	59	62	66	67	67								61.7
	MIN	36		31	42	36	33	34	34	43	38	47	28	32	41	26	29	35	31	21	23	28	26	29	32	32	27	37	36	21	16	20	31.5
BURLINGTON	MAX	90	72	84	83	84	86	85	85	83	80	79	81	65	57	49	60	57	52	42	68	70	69	71	70	66	74	67	68	65	45	60	69.9
	MIN	50	42	35	40	50	46	41	46	45	46	45	43	47	33	33	40	40	42	30	31	36	35	36	33	34	35	39	40	38	27	27	38.9
BYERS	MAX	83	76	83	79	79	84	83	86	79	71	73	71	64	41	44	56	53	48	52	65	68	73	71	73	61	73	62	62				68.3
	MIN	48	39	39	45	50	39	43	45	42	34	36	34	37	34	30	35	38	30	30	32	36	42	38	36	36	30	39	37	31			37.4
CANON CITY	MAX	79	77	79	76	80	81	82	83	73	78	76	71	70	62	48	45	48	47	53	69	72	75	78	76	70	77	74	64	60	57	67	69.3
	MIN	49	59	49	55	56	49	52	55	43	43	49	40	46	42	33	35	39	42	36	34	43	43	48	48	44	42	48	39	39	31	31	43.9
CEDAREDGE	MAX	75	74	73	71	74	77	78	77	66	73	64	61	62	52	52	56	55	54	60	62	65	67	69	65	66	69	67	54	54	44	54	64.2
	MIN	48	45	40	47	39	36	39	47	48	38	41	36	34	35	33	34	40	35	34	32	33	34	32	35	33	33	40	36	30	18	19	36.3
CENTER	MAX	64	70	69	68	71	70	72	75	61	68	66	63	60	60	44	37	43	47	54	59	60	64	66	65	65	65	66	60	55	51	59	61.2
	MIN	38	36	30	38	31	27	26	26	28	32	30	24	20	29	27	27	27	31	27	23	22	27	21	25	29	23	24	26	23	16	11	26.6
CHEESMAN	MAX	72	66	74	71	75	75	80	78	72	70	68	67	63	56	36	54	49	42	52	61	62	71	74	79	68	75	67	58	52	51	57	64.4
	MIN	35	35	33	39	31	30	30	37	36	36	33	27	26	33	26	27	34	31	22	26	27	32	29	29	26	26	27	28	27	14	25	29.6
CHERRY CREEK DAM	MAX	80	75	79	79	78	82	79	83	78	70	69	71	66	60	41	56	52	48	51	67	66	72	75	75	67	74	71	60	58	50	60	67.5
	MIN	45	41	43	45	43	39	40	43	39	33	38	35	32	36	28	31	37	31	25	32	35	40	36	36	31	33	36	39	31	24	29	35.7
CHEYENNE WELLS	MAX	87	66	79	84	77	81	82	81	81	82	80	82	75	57	51	56	59	56	45	67	70	74	75	76	70	72	70	71	63	60	60	70.6
	MIN	44	44	32	43	47	42	41	45	47	46	52	51	44	37	33	34	40	42	31	30	34	37	38	36	33	34	32	34	32	25	26	38.3
CIMARRON 3 SE	MAX	78	76	73	69	74	77	77	77	68	64	69	64	64	50	52	55	57	48	61	65	66	71	73	70	70	71	68	53	52	47	57	65.0
	MIN	31	39	27	37	24	23	22	24	36	29	26	24	25	38	31	36	38	35	28	21	18	18	18	21	18	18	20	22	20	13	9	25.5
CLIMAX 2 NW	MAX	52	50	50	50	52	54	56	57	53	48	50	45	43	37	32	42	37	32	37	40	44	46	49	47	46	52	46	39	27	25	28	44.1
	MIN	29	28	34	27	26	27	27	31	32	31	29	19	17	23	15	20	25	23	11	20	20	22	24	25	21	24	23	24	14	-1	6	22.5
COCHETOPA CREEK	MAX	71	69	68	68	65	68	70	72	73	65	68	67	59	58	57	46	50	51	41	55	60	61	65	64	63	63	65	60	45	42	41	60.3
	MIN	30	35	22	33	21	22	19	22	28	40	35	22	17	29	28	28	32	32	20	22	16	16	15	19	15	15	16	22	21	5	3	22.6
COLLBRAN	MAX	79	76	75	75	78	77	79	74	63	75	65	60	61	56	50	55	53	54	62	63	66	69	71	70	69	71	68	60	52	52	56	65.6
	MIN	48	43	39	52	40	38	39	46	44	38	42	34	33	31	30	31	34	34	30	35	34	34	33	35	34	32	37	34	27	14	19	35.3
COLO SPRINGS W8 AP	MAX	79	73	75	74	76	78	79	80	71	76	75	63	64	47	35	40	47	42	43	65	65	73	72	72	60	72	69	53	60	46	62	64.1
	MIN	48	42	38	48	46	42	40	42	42	40	41	37	39	32	31	33	34	33	30	31	37	42	39	39	37	34	40	34	26	21	27	36.9
CORTEZ	MAX	74	73	71	74	78	78	78	74	68	66	63	62	62	57	51	54	53	45	47	58	62	65	67	65	67	68	67	61	56	52	58	63.7
	MIN	45	39	40	37	35	37	37	42	45	46	43	34	32	40	39	38	39	38	33	29	29	29	30	34	31	32	33	34	25	25	18	35.1
CRAIG	MAX	76	75	76	74	74	76	78	75	63	73	54	53	54	42	55	60	55	57	58	62	64	69	70	67	64	70	56	48	44	41	55	62.5
	MIN	38	40	30	34	31	29	35	41	42	40	37	32	30	31	27	25	30	39	24	28	28	33	25	30	23	26	28	19	21	10	23	30.0
CRESTED BUTTE	MAX	63	62	65	63	65	66	69	68	59	58	56	50	52	47	42	47	52	44	47	54	55	59	64	58	62	64	55	51	43	38	42	55.5
	MIN	33	35	25	38	24	24	23	27	39	36	33	26	23	32	25	27	34	31	29	24	21	21	21	22	21	20	22	25	22	10	9	25.9
DELHI	MAX	85	75	78	77	82	81	82	84	83	82	80	72	69	62	47	40	46	55	51	66	69	76	79	75	68	73	70	66	66	56	63	69.6
	MIN	56	47	38	48	42	34	43	41	41	42	52	35	39	34	31	31	36	41	33	30	42	45	35	37	41	34	42	32	34	20	25	38.1
DEL NORTE	MAX	68	68	67	65	68	71	71	74	61	67	63	62	60	68		38	40	45	50	57	60	64	65	66	63	64	65	55	54	49	57	60.8
	MIN	38	41	35	40	37	33	33	34	31	31	34	28	27	32	29	30	33	32	28	27	28	28	30	33	34	30	30	30	25	21	16	30.9
DELTA 1 E	MAX	81	78	75	75	77	79	80	80	68	74	64	65	68	58	45	53	54	51	63	64	66	66	69	66	68	71	68	60	61	51	53	66.2
	MIN	44	46	37	50	36	35	37	40	50	39	46	36	32	42	35	34	40	41	36	33	33	32	31	35	31	30	32	33	25	20	18	35.8
DENVER W8 AP	MAX	81	74	80	79	79	81	81	84	69	68	68	70	65	46	42	56	52	47	49	65	65	74	73	73	62	74	66	57	60	48	61	66.1
	MIN	49	45	39	46	42	42	43	44	44	37	36	37	35	33	33	35	42	33	32	39	37	42	40	41	35	32	38	37	27	24	34	37.8
DENVER W8 CITY	MAX	79	71	78	77	77	80	81	82	66	64	66	66	62	45	42	56	52	46	50	67	69	75	72	73	61	75	66	56	59	50	60	65.3
	MIN	53	46	50	53	55	49	52	52	47	43	43	43	41	32	32	36	45	32	32	40	42	50	46	47	43	40	45	42	30	30	39	42.9
DILLON 1 S	MAX	61	61	64	61	64	67	70	70	62	62	59	58	57	49	34	54	48	40	50	55	58	61	64	58	62	64	56	49	37	31	36	55.5
	MIN	22	20	18	25	19	17	17	20	23	25	26	17	12	25	13	19	25	26	14	18	16	28	18	18	14	14	16	21	20	10	3	18.7
DURANGO	MAX	74	75	75	78	79	79	80	75	72	65	65	66	65	57	52	50	52	52	55	60	67	70	71	62	70	71	71	55	61	50	62	65.7
	MIN	39	41	34	37	33	32	31	33	44	44	44	29	27	32	36	32	37	30	29	25	24	24	28	31	26	28	28	28	22	19	16	31.1
EADS	MAX	86	79	77	82	83	80	81	82	85	85	80	72	67	58	50	53	55	50	45	68	70	78	77	75	66	68	72	60	65	48	64	69.7
	MIN	45	46	35	43	47	41	42	40	48	48	50	44	45	37	31	38	40	42	32	29	36	37	38	38	44	33	37	36	35	28	25	39.0
EAGLE FAA AP	MAX	73	71	72	70	75	76	78	76	68	75	61	60	61	40	47	50	51	51	59	62	64	69	71	70	67	69	65	50	48	44	51	62.7
	MIN	33	29	27	36	29	24	24	28	33	31	44	32	26	32	28	27	30	30	22	26	24	24	24	23	21	19	22	24	15	9	13	26.1
EDGEWATER	MAX	83	75	84	84	82	85	86	88	71	67	70	69	69	59	59	59	55	51	52	69	69	74	77	75	66	72	79	64	61	51	60	69.8
	MIN	43	44	41	45	51	50	41	43	45	40	39	39	37	36	31	32	42	33	32	32	33	33	38	38	38	37	34	37	33	25	30	37.8

See Reference Notes Following Station Index

DAILY TEMPERATURES

Station		Day Of Month 1	2	3	4	5	6	7	8	9	10	11	12	13	14	15	16	17	18	19	20	21	22	23	24	25	26	27	28	29	30	31	Average
ESTES PARK	MAX	68	67	68	67	67	71	73	70	65	58	57	57	58	49	37	53	53	45	42	58	62	64	66	65	63	66	65	50	43	41	47	58.5
	MIN	38	35	32	30	36	27	30	35	32	30	29	40	33	32	24	19	30	34	30	34	43	42	31	26	27	24	31	24	26	20	31	30.8
EVERSOLL RANCH	MAX		78	74	88	87	82	82	82	85	84	78	77	74	59	57	50	52	65	55	70	75	80	80	79	68	73	76	65	76	61	67	72.6
	MIN		49	43	47	51	45	41	41	42	53	57	52	45	44	40	42	49	49	37	37	41	43	40	40	46	33	38	38	43	31	26	42.8
FLAGLER 2 NW	MAX	84	73	79	79	78	80	82	82	83	75	79	70	64	57	41	57	55	50	44	63	67	74	74	76	62	72	63	60	60	43	59	67.3
	MIN	46	40	40	41	50	37	40	43	52	41	52	39	43	33	31	36	40	38	31	32	34	40	38	38	38	33	36	37	31	24	23	38.0
FOROER 8 S	MAX	88	70	79	81	85	81	80	83	84	82	80	72	71	58	43	51	50	48	54	70	69	78	78	77	67				61	49	67	69.9
	MIN	44	46	34	50	40	37	36	35	38	43	48	41	42	37	32	38	39	42	34	28	34	35	37	37	42				31	27	30	37.8
FORT COLLINS	MAX	78	67	79	80	79	80	81	78	69	62	67	64	62	50	47	58	58	51	46	64	63	74	68	73	60	69	67	52	54	50	60	64.8
	MIN	41	41	33	35	49	40	36	38	40	36	35	36	33	36	34	30	41	37	35	32	33	44	36	33	37	28	33	32	30	31	30	35.6
FORT LEWIS	MAX	66	68	68	68	71	72	73	69	59	60	56	56	56	50	46	47	46	41	43	53	56	61	64	60	63	62	63	49	51	46	55	58.0
	MIN	40	36	37	34	33	37	34	38	39	39	40	30	29	33	31	31	32	28	28	25	26	27	30	32	30	33	29	31	20	13	15	31.0
FORT LUPTON	MAX	80	72	78	80	78	82	82	82	79	68	70	69	65	60	55	55	55	51	51	65	64	72	72	72	65	76	65	56	56	51	63	67.4
	MIN	43	41	36	40	43	37	37	53	39	37	35	39	38	37	31	31	38	33	32	33	33	42	36	35	33	30	34	35	32	28	29	36.1
FORT MORGAN	MAX	80	83	67	76	82	79	80	83	84	81	70	73	70	65	46	49	61	57	48	50	66	69	74	72	74	68	71	63	61	58	50	68.1
	MIN	41	43	35	36	40	35	39	38	43	35	37	36	37	39	34	33	37	41	34	32	34	40	35	35	35	30	32	38	30	27	25	35.7
FRASER	MAX	63	62	64	64	64	65	68	69	62	63	53	54	50	43	44	58	47	40	49	51	58	60	61	60	58	62	57	45	29	30	38	54.5
	MIN	16	15	13	20	15	12	12	16	19	22	23	25	11	29	22	10	26	27	11	20	16	18	12	12	8	7	10	18	15	10	- 6	15.6
FRUITA 2 N	MAX	82	80	79	80	83	82	83	78	59	64	63	63	64	52	56	62	61	64	64	64	67	71	73	71	72	72	71	64	62	49	55	68.1
	MIN	40	37	36	47	36	36	36	40	49	46	45	33	34	41	33	32	38	39	31	34	31	29	29	34	29	27	30	28	25	16	16	34.1
GATEWAY 1 SW	MAX	84	80	80	80	81	83	84	81	61	73	64	65	66	55	49	68	59	55	59	67	69	73	72	72	73	74	72	63	63	52	59	68.9
	MIN	48	49	43	47	40	42	47	53	49	45	47	37	39	41	39	36	42	44	37	38	38	38	36	41	34	36	39	38	29	23	23	39.9
GEORGETOWN	MAX	67	66	65	63	68	72	74	73	61	61	59	60	57	46	38	54	47	37	52	52	59	61	66	64	63	68	56	51	38	38	44	57.4
	MIN	42	41	39	38	38	39	41	43	36	36	38	36	28	28	21	24	32	30	19	34	33	42	37	35	26	35	36	30	23	14	31	33.1
GLENWOOD SPRINGS 1 N	MAX	76	74	75	72	76	76	78	78	70	74	67	59	61	54	53	58	59	57	60	62	64	67	70	68	67	68	66	56	48	43	52	64.8
	MIN	41	38	36	53	38	36	35	39	40	38	43	39	34	38	33	34	36	38	31	36	30	27	34	31	30	29	30	32	28	20	21	34.5
GORE PASS RANCH	MAX	69	63	67	66	68	70	72			69	57	55	56	45	43	45	50	47	53	59	60						61	50	38	33	48	56.0
	MIN	23	20	18	27	20	18	19				36	23	18	27	18	14	23	29	16	22	21						17	16	13	4	8	19.6
GRAND JUNCTION W8 AP	MAX	78	77	77	76	78	79	79	76	61	68	56	59	62	53	53	60	57	59	62	62	64	67	69	68	69	69	68	60	60	46	53	65.3
	MIN	55	55	49	56	49	48	50	56	49	45	43	40	41	41	39	35	44	43	39	43	40	39	40	42	41	39	42	39	32	25	24	42.7
GRAND LAKE 1 WNW	MAX	67	64	66	62	65	68	68	70	65	65	66	64	54	44	47	61	54	49	55	54	55	64	64	63	60	63	63	56	42	29	40	58.3
	MIN	22	21	19	24	21	19	20	23	26	27	25	26	19	30	19	18	26	27	23	18	22	25	18	18	16	14	17	22	19	12	4	20.6
GRAND LAKE 6 SSW	MAX	60	61	61	58	62	64	65	66	63	60	59	52	48	47	45	53	51	48	47	51	53	56	57	57	56	59	57	51	36	29	41	54.0
	MIN	27	26	25	29	27	26	26	28	32	30	30	32	24	30	24	25	30	33	20	28	27	33	22	23	20	19	22	26	21	16	12	25.6
GREAT SAND DUNES NM	MAX	72	68	64	63	69	70	72	72	68	64	63	62	59	55	53	42	40	43	48	54	58	62	64	61	65	63	62	52	50	42	53	59.1
	MIN	41	39	37	43	34	36	36	41	41	41	45	30	28	33	25	27	35	28	26	26	29	29	29	33	33	32	32	39	29	15	18	32.6
GREELEY	MAX	70	78	68	79	81	78	80	82	80	72	64	70	66	64	41	46	57	57	46	49	65	68	73	71	73	60	72	65	57	57	51	65.8
	MIN	40	40	38	33	42	36	36	37	40	38	37	39	36	37	34	31	32	41	36	31	32	34	34	34	34	29	30	34	29	29	28	34.9
GREEN MOUNTAIN DAM	MAX	69	68	71	68	69	71	75	73	72	70	66	69	58	53	39	45	48	48	53	58	61	64	68	66	63	68	65	59	42	36	47	60.7
	MIN	36	30	30	40	31	28	30	32	35	33	40	31	29	30	21	22	30	31	24	29	29	32	27	26	25	23	27	27	24	10	14	28.3
GUNNISON	MAX	73	70	70	66	73	75	75	74	65	67	65	62	60	62	47	45	50	44	56	62	64	68	69	67	67	68	54	51	50	45	55	61.9
	MIN	30	33	23	33	21	20	18	22	30	38	40	20	18	28	30	29	33	31	24	19	14	15	15	19	15	14	21	21	19	5	23	23.3
HAYDEN	MAX	73	72	75	79	80	75	78	78	63	75	62	52	55	44	50	60	56	54	52	62	64	67	68	66	64	69	63	52	47	40	54	62.9
	MIN	33	33	30	31	28	32	32	35	35	35	39	32	30	29	30	23	28	36	22	25	23	30	26	26	22	25	27	22	20	19	18	28.3
HERMIT 7 ESE	MAX	64	61	60	60	63	69	70	65	57	58	53	54	53	55	46	36	38	47	50	52	57	60	64	61	61	63	56	58	47	43	50	55.8
	MIN	25	26	22	25	18	17	17	20	25	32	31	18	17	16	26	27	30	26	23	13	13	15	17	20	19	18	20	20	12	11	10	20.3
HOLLY	MAX	73	71	73	79	87	88	84	85	83	85	88	80	75	67	57	47	58	57	57	47	71	73	79	79	79	71	78	78	64	69	49	72.0
	MIN	43	41	33	40	34	38	39	41	38	34	50	52	46	42	37	31	37	35	37	31	31	37	37	36	39	32	34	35	34	33	24	37.1
HOLYOKE	MAX	85	68	80	85	82	85	88	86	81	75	83	73	68	54	55	70	65	56	42	67	70	75	78	72	66	78	65	60	59	45	58	70.1
	MIN	43	31	28	36	44	39	35	40	42	41	42	39	40	36	34	36	37	38	24	26	37	39	32	35	35	30	36	37	31	25	23	35.2
HOT SULPHUR SPR 2 SW	MAX	70	68	70	69	69	71	70	72	73	68	57	56	53	40	46	41	52	46	54	56	60	66	66	65	61	66	59	42	34	35	40	57.9
	MIN	28	24	24	25	26	22	23	24	25	32	32	28	23	30	21	22	27	30	18	29	26	23	22	22	25	17	20	17	12	11	10	23.2
IDAHO SPRINGS	MAX	74	72	71	69	73	77	77	75	59	61	59	58	62	49	37	60	46	40	56	63	68	68	72	71	59	73	65	53	49	43	52	61.6
	MIN	32	34	32	34	35	33	30	36	32	33	31	25	25	30	23	20	30	30	19	30	35	37	29	27	23	27	32	29	23	16	30	29.1
IGNACIO 1 N	MAX	70	72	70	74	76	77	77	75	64	65	64	62	68	57	54	52	54	47	52	60	62	67	67	59	67	68	67	60	57	50	57	63.6
	MIN	42	39	34	36	31	31	30	32	43	40	44	31	27	32	32	34	40	31	31	26	36	29	30	31	27	29	28	29	22	19	15	31.6
JOHN MARTIN DAM	MAX	87	85	76	83	85	82	84	87	83	81	81	76	71	63	55	54	52	52	48	70	73	78	77	77	74	73	75	67	69	62	68	72.5
	MIN	49	45	35	39	43	37	41	41	46	50	60	48	42	33	39	38	43	48	35	31	37	40	38	39	46	33	35	37	32	34	25	40.0
JULESBURG	MAX	84	82	77	87	84	84	88	85	82	80	81	78	70	68	56	66	67	63	44	67	69	72	76	82	77	77	74	59	59	44	59	72.3
	MIN	46	35	38	34	43	37	44	40	44	43	50	44	42	40	37	29	34	42	27	28	37	41	33	35	39	30	33	32	31	28	21	36.7
KASSLER	MAX	79	75	79	77	76	82	81	84	75	65	67	70	64	60	40	58	59	49	49	69	69	74	71	71	65	76	71	63	62	49	62	67.5
	MIN	48	42	51	42	48	48	50	51	49	35	38	45	37	36	32	30	40	33	28	32	40	51	46	47	38	34	44	39	32	25	33	40.1
KAUFFMAN 4 SSE	MAX	82	74	79	83	78	81	87	81	76	73	70	64	66	55	48	60	58	48	45	65	66	72	74	74	61	74	60	59	51	45	58	66.7
	MIN	48	38	28	35	48	33	37	33	37	36	36	38	34	32	32	27	35	34	31	27	35	40	34	33	35	27	33	28	29	27	34	34.0
KIT CARSON	MAX	90	70	82	86	84																										62	
	MIN	44	46	35	40	46																										24	
LA JUNTA FAA AP	MAX	86	70	76	81	84	82	83	85	87	86	82	72	71	55	40	47	50	54	49	69	73	77	77	77	68	72	74	63	68	52	65	70.2
	MIN	52	47	39	47	47	45	45	44	47	55	56	44	44	35	33	38	42	38	35	31	37	42	41	43	42	35	40	40	36	29	29	41.2
LAKE CITY	MAX	67	62	65	59	66	70	71	69	55	56	59	59	60	53	49	43	44	44	54	58	61	60	62	63	65	68	62	50	48	45	53	58.1
	MIN	36	35	34	31	30	33	32	38	27	32	36	21	18	26	29	28	30	29	31	24	25	23	22	27	28	24	26	29	16	8	11	27.1
LAKE GEORGE 8 SW	MAX	67	66	67	62	68	72	72	70	60	63	61	59	59	55	35	44	41	36	38	50	56	61	63	61	59	65	60	50	44	38	48	56.5
	MIN	28	30	29	35	30	29	27	31	29	35	34	27	23	28	22	27	31	30	20	21	24	24	28	28	25	27	27	30	26	16	18	27.1
LAMAR	MAX	89	74	78	86	88	84	86	87	90	89	82	75	70	63	45	53	55	56	48	70	73	79	78	77	70	76	76	64	70	53	68	72.6
	MIN	45	43	34	43	44	36	41	39	49	48	62	48	42	36	37	40	42	41	36	30	37	40	37	38	39	33	34	35	37	26	25	39.3
LAS ANIMAS 1 N	MAX	83	74	82	80	82	80	82	80	83	84	80	78	72	59	52	50	51	50	52	70	71	80	77	74	69	71	74	62	72	50	65	70.6
	MIN	44	42	35	44	39	37	38	36	45	49	50	44	39	37	36	37	36	40	36	29	36	35	39	38	42	31	32	37	34	29	23	37.7
LEADVILLE	MAX	58	56	60	62	58	63	66	65	52	56	55	53	51	44	33	39	45	37	44	46	50	52	56	53	53	60	51	42	33	30	42	50.5
	MIN	34	31	29	32	28	29	32	33	34	30	31	23	23	23	18	24	30	25	15	23	25	27	28	29	24	28	28	26	9	5	16	25.5

See Reference Notes Following Station Index

Station		Day Of Month 1	2	3	4	5	6	7	8	9	10	11	12	13	14	15	16	17	18	19	20	21	22	23	24	25	26	27	28	29	30	31	Average
LIMON 8 SSW	MAX	82	73	78	78	79	79	78	80	80	77	79	70	66	60	50	47	52	46	45	64	66	73	73	73	62	74	62	55	67	43	56	66.7
	MIN	43	42	43	42	48	41	39	39	34	38	39	34	36	36	30	32	38	35	28	31	36	43	38	41	37	35	40	36	29	24	24	36.5
LIMON	MAX	82	65	78	74	77	80	79	80	79	75	77	65	66	47	38	51	54	47	45	66	66	74	75	75	62	75	62	56	59	44	59	65.5
	MIN	40	44	33	40	41	35	35	32	33	39	41	36	38	31	31	36	39	32	32	29	36	36	35	39	34	30	33	35	26	22	22	34.4
LITTLE HILLS	MAX	76	75	75	75	75	77	78	77	73	72	61	56	53	42	50	54	53	55	62	65	68	72	73	68	68	71	61	55	48	44	52	64.0
	MIN	32	38	29	39	29	26	30	34	39	33	41	25	29	30	25	24	27	33	22	24	27	37	23	25	19	19	28	18	15	10	11	27.1
LONGMONT 2 ESE	MAX	79	83	66	79	82	79	81	82	82	69	64	71	68	65	40	47	58	55	45	51	69	68	75	73	75	64	74	65	57	58	51	66.9
	MIN	41	44	34	39	45	36	36	37	39	39	36	41	35	37	33	31	37	42	36	33	32	37	36	35	37	30	34	35	33	25	29	35.9
MANASSA	MAX	69	71	69	68	71	73	74	75	65	65	66	64	64	63	51	39	43	48	55	58	62	67	69	65	65	66	66	62	57	46	57	62.4
	MIN	38	29	30	29	23	22	24	23	33	36	37	20	19	27	24	23	30	27	22	18	21	21	18	21	20	22	20	24	17	15	9	23.9
MARVINE	MAX	73	72	69	66	68	70	72	73	61	76	57	56	52	42	48	62	51	52	54	56	60	63	65	64	63	64	57	47	37	36	44	59.0
	MIN	32	31	29	35	29	32	28	33	36	34	37	29	27	28	23	24	26	26	22	24	24	27	25	24	24	23	27	24	17	2	12	26.3
MAYBELL	MAX	75	76	74	72	73	74	75	72	60	71	60	55	51	45	55	62	60	55	58	62	64	68	69	67	62	68	56	52	46	42	56	62.4
	MIN	33	31	30	29	30	25	27	35	41	34	40	24	27	30	28	20	24	39	19	24	25	30	25	24	19	21	26	17	22	7	15	26.5
MEEKER	MAX	79	75	75	74	73	77	78	76	64	72	65	56	54	48	55	57	51	55	58	64	67	70	72	69	67	70	63	53	44	43	47	63.6
	MIN	33	33	30	34	30	26	31	34	36	34	37	29	27	28	25	23	27	32	27	22	26	33	25	26	22	20	26	20	15	9	15	26.9
MESA VEROE NP	MAX	70	72	66	72	75	76	77	74	67	60	61	62	60	54	48	46	46	41	48	60	63	68	69	63	68	70	66	55	55	50	62	62.1
	MIN	43	39	46	46	48	45	45	49	40	41	40	35	38	40	31	29	27	33	30	30	33	35	35	36	36	35	36	40	32	23	24	36.8
MONTE VISTA	MAX	67	70	66	68	68	70	70	75	69	65	65	63	60	60	58	36	40	47	53	58	58	63	64	63	62	62	65	55	53	50	57	60.6
	MIN	34	33	30	32	27	25	24	25	28	31	32	22	20	26	26	25	31	30	28	23	22	23	23	24	23	23	24	25	19	15	11	25.3
MONTROSE NO 2	MAX	80	75	75	63	73	75	79	80	80	61	75	60	63	64	42	43	54	57	50	61	62	68	68	68	68	68	71	79	68	56	40	65.4
	MIN	48	47	41	45	40	37	38	40	46	37	37	35	32	33	33	33	38	40	35	33	33	32	34	34	34	32	31	35	20	20	18	35.2
MONUMENT 2 WSW	MAX	76	70	76	70	77	75	78	79	69	70	72	61	62	48	34	38	45	39	38	58	66	71	72	71	58	72	70	48	56	43	60	62.0
	MIN	40	42	38	43	48	38	39	44	38	33	36	30	31	30	25	28	31	29	18	30	38	49	40	38	37	32	39	32	25	15	21	34.1
NORTHOALE	MAX	72	72	72	72	74	74	74	69	62	61	60	56	54	50	48	52	51	48	48	51	58	59	67	64	66	64	64	61	55	52	51	60.7
	MIN	41	34	32	32	31	30	30	35	40	40	44	28	28	34	32	34	34	33	32	28	28	28	27	29	32	26	28	28	24	23	15	31.0
NORTH LAKE	MAX	65	64	61	61	66	71	72	71	60	63	63	62	61	50	35	37	40	47	48	54	60	63	66	67	56	67	61	56	50	44	57	58.0
	MIN	40	45	32	34	34	32	28	29	29	29	30	27	28	25	22	22	30	26	17	25	25	27	32	32	30	28	29	25	26	12	28	28.3
NORWOOO	MAX	70	71	65	67	70	70	73	73	59	65	56	58	58	49	47	57	49	41	43	57	59	62	63	59	61	63	60	53	50	44	49	58.7
	MIN	45	39	38	35	35	32	35	46	38	36	39	27	29	34	32	31	31	31	30	26	28	30	27	30	30	31	32	31	21	15	12	31.5
OURAY	MAX	69	66	62	62	68	71	72	72	61	61	59	58	59	52	43	52	51	48	54	58	62	66	67	64	62	65	60	51	51	43	52	59.4
	MIN	44	42	40	39	37	39	39	44	39	39	38	30	30	33	30	33	36	33	32	31	32	32	34	35	33	36	36	36	27	17	21	34.4
PAGOSA SPRINGS	MAX	64	79	67	71	73	73	74	71	57	65	61	59	60	55	48	47	50	48	51	59	61	65	68	63	67	66	65	55	54	50		61.5
	MIN	36	30	30	33	35	27	25	28	35	43	40	26	24	26	35	34	38	31	31	23	23	24	26	27	24	25	24	28	25	20		29.2
PALISADE I S	MAX	81	80	78	79	82	82	83	82	66	76	65	63	66	50	53	62	59	62	65	66	69	72	74	71	74	73	71	62	62	50	57	68.9
	MIN	49	50	47	52	48	47	46	47	49	43	43	41	40	36	39	34	42	38	39	37	38	39	40	41	40	28	43	39	32	25	25	40.5
PAONIA	MAX	76	74	72	72	76	78	79	78	70	70	67	64	64	56	46	60	59	60	62	65	68	70	72	67	68	72	67	59	59	47	57	66.3
	MIN	46	42	42	47	41	41	41	42	50	38	43	38	32	39	36	38	38	40	36	34	35	38	33	35	32	33	36	37	30	20	19	37.2
PARAOOX	MAX	79	78	80	79	82	84	86	76	62	66	62	65	65	51	51	62	52	51	55	65	68	74	75	71	75	76	73	63	62	55	70	68.2
	MIN	44	43	35	45	33	33	34	39	46	43	44	32	30	40	36	41	37	31	40	31	31	30	30	33	31	29	32	33	25	23	18	34.6
PARKER 9 E	MAX	78	70	79	79	74	80	80	82	76	73	69	66	60	55	40	55	60	45	46	63	63	70	71	72	61	71	65	60	57	56	58	65.6
	MIN	42	40	39	49	40	37	41	40	40	29	35	36	30	33	28	32	35	30	22	32	31	41	35	38	33	32	35	37	27	6	25	33.9
PUEBLO WB AP	MAX	83	70	79	78	82	82	82	84	78	83	81	69	69	52	42	48	49	49	50	70	70	78	79	75	66	72	74	60	66	54	66	69.0
	MIN	51	50	40	48	47	39	40	39	39	44	54	41	43	35	35	37	40	37	35	31	35	48	39	40	40	34	38	39	32	26	27	39.5
RANGELY	MAX	80	80	80	81	79	83	82	70	70	70	70	55	55	54	56	62	62	57	62	68	70	72	72	70	67	71	62	57	53	47	57	66.9
	MIN	34	32	32	34	30	28	28	32	32	32	32	23	28	25	28	29	23	31	20	22	27	26	22	22	24	19	26	21	16	10	8	25.7
REO FEATHER LAKES 6 SE	MAX	72	68	74	72	71	75	75	70	63	56	58	57	50	38	39	55	47	43	42	58	60	65	68	66	57	71	63	53	40	41	48	58.5
	MIN	36	29	30	31	42	30	32	35	34	26	28	34	27	28	15	18	27	28	26	29	29	43	29	27	23	25	32	20	20	11	28	28.1
RICO	MAX	50		64	64	68	70	69	69	64	55	53	54	55	42	40	45	46	39	55	58	62	66	67	63	62	62	58	43	50	47	54	56.5
	MIN	30		29	29	26	26	24	26	25	33	33	34	35	30	31	31	28	30	21	21	21	21	22	25	33	24	25	24	18	19	16	26.3
RIFLE 2 ENE	MAX	78	77	77	75	77	77	79	78	67	74	67	60	64	56	55	57	56	56	62	62	65	68	71	69	68	68	68	62	54	51	51	66.1
	MIN	35	32	31	48	31	28	28	34	38	35	42	37	32	34	30	29	32	32	27	32	26	26	25	24	24	22	27	24	20	13	12	29.4
ROCKY FORO 2 ESE	MAX	85	76	77	81	85	83	84	85	84	85	83	73	73	62	52	48	49	53	50	69	71	79	79	77	68	73	73	65	67	53	66	71.2
	MIN	48	50	35	41	43	33	36	35	38	45	51	40	40	39	35	37	41	46	35	29	33	38	38	38	43	31	35	36	32	27	22	37.7
RUSH 2 NNE	MAX	83	65	76	83	76	80	80	71	76	78	64	65	47	37	47	47	49	45	43	65	67	76	72	67	72	70	72	67	55	63	63	67	66.3
	MIN	47	43	37	46	43	40	35	39	39	37	41	36	40	32	29	33	37	33	33	33	35	40	37	40	35	33	34	34	27	28	31	36.4
RUXTON PARK	MAX	65	56	60	59	63	63	65	67	58	61	62	55	50	43	31	48	41	34	44	54	58	61	59	59	48	59	56	49	46	39	48	53.6
	MIN	34	32	31	37	31	29	33	38	35	32	35	26	26	30	20	24	31	30	11	22	28	31	28	29	26	28	29	31	25	8	19	28.0
RYE	MAX	73	68	72	62	70	76	77	79	66	76	72	68	63	51	38	42	42	41	44	62	66	73	74	70	60	70	67	54	57	45	62	62.6
	MIN	50	45	38	44	48	38	41	40	51	50	47	35	32	36	28	29	35	34	28	30	32	39	37	37	35	33	37	31	29	16	21	36.3
SAGUACHE	MAX	70	71	71	65	73	74	73	73	63	66	65	63	61	62	53	41	43	50	53	61	61	65	66	67	65	65	67	57	52	46	55	61.8
	MIN	31	36	35	41	40	34	29	30	28	39	35	28	27	32	32	31	36	32	26	28	24	24	27	32	35	26	30	31	26	19	13	30.2
SALIOA	MAX	72	68	71	67	73	74	75	75	69	68	68	65	63	57	42	40	41	40	52	63	66	68	73	69	64	71	69	56	50	46	59	62.4
	MIN	36	43	29	43	30	28	28	30	42	46	48	33	30	38	30	31	35	32	30	28	21	28	26	22	26	25	28	38	31	15	22	31.4
SEOGWICK 5 S	MAX	81	72	75	84	81	82	87	84	82	75	79	75	79	61	53	53	61	55	40	65	67	72	75	80	65	74	60	56	54	43	55	68.5
	MIN	46	38	34	45	53	47	40	41	41	40	45	45	47	37	35	32	38	40	26	29	40	42	38	42	39	37	37	39	34	26	26	38.7
SILVERTON	MAX	72	72	58	58	63	65	67	78	55	54	54	50	52	47	40	45	48	45	48	52	58	60	62	63	60	60	60	42	45	47	50	55.8
	MIN	22	22	27	30	24	23	23	26	33	32	35	22	21	32	29	30	27	26	20	18	18	19	19	23	22	21	20	23	18	15	11	23.6
SPICER	MAX	66	64	66	65	65	68	69	68	67	67	58	42	48	38		50	43	45	48	51	55	58	60	55	59	62	55	43	35	29	41	54.7
	MIN	27	32	25	29	29	24	28	33	25	25	37	21	21	21		8	24	32	12	20	27	29	27	22	19	22	27	20	17	- 3	15	23.2
SPRINGFIELO 7 WSW	MAX	82	81	73	80	82	77	79	80	81	80	71	71	68	60	50	47	52	58	51	65	70	76	77	76	62	75	72	60	65	54	61	68.9
	MIN	52	46	37	44	50	47	43	43	42	43	53	44	41	41	33	33	43	46	32	33	42	41	40	40	42	36	43	35	37	24	24	40.3
SPRINGFIELO 8 S	MAX	85			83	81	85	88			83	83				58	62	62	69			78	77	76	74	75							
	MIN			38	42	50	44	43			44	56	44	43	40		34	41	47	34	33	41			39	43	35	37	37			24	40.4
STATE TURKEY EXP FARM	MAX	74			73	75	77	65					60	63		56	48	55	48		60							67	55	57	51	55	
	MIN	36			30	26	25	32					22	25		27	35	36	30		23							25	27	20	14	11	
STEAMBOAT SPRINGS	MAX	72	72	73	71	70	74	75	73	69	73	66	50	50	40	49	66	60	56	56	60	61	63	67	66	63	66	57	44	41	34	48	60.8
	MIN	29	25	22	25	24	21	23	29	32	30	40	31	28	29	23	23	29	36	20	23	23	26	20	20	17	16	21	16	21	9	13	24.0

See Reference Notes Following Station Index

DAILY TEMPERATURES

Station		Day Of Month 1	2	3	4	5	6	7	8	9	10	11	12	13	14	15	16	17	18	19	20	21	22	23	24	25	26	27	28	29	30	31	Average
STERLING	MAX	78	81	65	74	83	79	81	82	85	83	67	72	65	65	42	50	60	60	47	47	65	68	71	75	75	63	72	62	62	56	46	67.1
	MIN	41	36	30	35	39	34	34	36	41	37	37	37	42	39	34	29	32	38	31	31	35	39	23	34	33	31	32	38	30	27	22	34.1
STRATTON 3 NE	MAX	85	72	77	77	80	78	80	80	81	74	80	72	62	50	45	60	60	53	44	72	70	76	74	76	64	73	68	60	62	45	61	68.1
	MIN	46	38	35	35	48	46	46	45	44	42	50	38	42	35	30	38	43	40	29	33	32	40	40	38	36	33	35	35	32	24	28	37.9
SUGAR LOAF RESERVOIR	MAX	57	57	56	52	58	62	62	61	55	54	53	52	51	44	32	39	39	36	43	47	51	51	57	55	55	59	51	39	34	32	39	49.5
	MIN	30	27	24	30	26	25	25	29	28	33	31	24	21	30	19	27	32	31	24	28	27	25	28	27	23	27	27	31	18	5	19	25.8
TACONY 7 SE	MAX	83	82	82	80	81	81	80	81	78	83	79	76	73	58	41	47	49	48	46	67	69	75	77	74	65	72	74	66	66	54	64	69.4
	MIN	44	42	43	40	43	40	38	38	38	41	40	38	34	37	31	34	37	37	32	29	36	39	38	35	32	32	38	33	32	23	23	36.0
TAYLOR PARK	MAX	60	58	60	55	58	62	64	63	57	58	55	51	50	46	39	46	39	41	51	54	58	58	59	57	57	59	54	43	43	34	43	52.6
	MIN	30	29	24	34	28	22	20	25	31	37	36	23	19	33	25	29	31	19	18	20	21	20	20	20	20	20	20	27	21	6	8	23.7
TELLURIDE	MAX	62	61	60	65	70	70	73	70	49	53	58	65	61	49	45	58	49	41	50	57	60	65	67	62	65	66	60	44	46	45	52	58.0
	MIN	34	38	28	31	25	25	25	30	35	41	35	25	23	33	29	30	30	32	22	22	20	22	21	24	23	23	25	26	18	13	14	26.5
TRINIDAD	MAX	75	70	72	72	75	76	78	79	77	75	75	75	70	63	43	40	42	52	51	63	70	73	72	71	69	70	69	62	64	58	65	66.6
	MIN	49	42	40	35	41	32	39	40	49	37	43	38	35	34	30	30	36	34	31	32	34	43	39	37	41	37	39	34	33	16	30	36.5
TRINIDAD FAA AP	MAX	77	73	76	74	78	80	81	82	74	76	77	72	68	57	34	39	41	52	52	65	71	74	78	76	63	74	71	63	66	47	64	66.9
	MIN	50	43	45	45	44	42	50	46	49	44	47	38	33	31	30	31	35	33	32	36	35	45	40	39	39	39	41	35	28	18	28	38.4
TWO BUTTES 1 NW	MAX	85	71	79	84	85	80	81	82	84	84	75	72	65	60	54	54	54	61	54	66	71	75	78	75	65	76	75	67	68	46	62	70.6
	MIN	50	36	41	46	48	42	41	43	50	46	52	46	42	38	37	40	42	46	34	32	43	44	41	40	34	36	38	36	40	28	25	40.5
VALLECITO DAM	MAX	68	67	67	71	73	73	74	71	62	59	57	58	60	53	47	43	47	47	48	57	59	63	67	57	65	64	64	57	55	48	54	59.8
	MIN	38	36	35	34	32	34	32	35	38	38	41	28	28	30	26	31	34	30	28	25	25	27	29	31	30	29	28	29	22	17	17	30.2
WAGON WHEEL GAP 3 N	MAX	66	66	65	64	62	66	69	72	67	51	60	57	57	58	50	35	38	39	38	52	55	60		65	59	64	64	60	43	51	46	56.6
	MIN	25	28	23	28	20	18	18	20	25	29	38	17	15	22	25	27	30	29	32	19	18	18		18	19	19	19	22	16	15	9	22.0
WALDEN	MAX	62	64	67	66	67	66	70	71	69	67	63	48	47	37	41	52	53	44	51	53	55	60	60	60	59	63	56	49	36	30	42	55.7
	MIN	23	20	20	20	20	16	22	23	35	27	27	25	24	27	5	7	22	34	18	23	25	37	25	18	16	14	26	13	16	5	12	20.8
WALSENBURG POWER PLANT	MAX	74	69	74	70	75	78	79	80	73	74	73	67	64	58	36	40	39	44	51	63	65	73	73	74	68	72	66	59	59	54	61	64.7
	MIN	58	50	41	43	46	40	40	42	39	40	40	39	42	34	30	30	34	34	31	34	40	49	38	39	39	33	44	33	34	14	29	38.0
WATEROALE	MAX	80	65	78	81	79	80	81	81	69	68	68	65	60	47	60	59	49	48	48	67	67	75	70	75	67	72	67	55	56	51	65	66.2
	MIN	41	33	35	39	41	48	35	40	49	35	35	43	35	31	28	38	38	34	35	32	40	52	45	35	40	30	36	32	31	29	27	36.8
WESTCLIFFE	MAX	72	69	69	60	69	72	74	72	63	67	63	62	63	55	36	41	39	44	41	45	59	66	68	67	59	68	64	54	52	44	54	59.1
	MIN	30	35	26	37	24	23	24	27	36	44	45	23	22	32	25	25	29	32	26	19	20	26	22	24	23	22	23	20	19	14	15	26.2
WETMORE 2 S	MAX	78	72	76	71	76	78	80	82	68	73	74	66	66	56	39	71	42	41		64	68	73	75	75	73	74	72	57	58	51	62	67.0
	MIN	48	54	41	48	49	46	46	47	40	44	49	38	36	37	31	31	35	31		30	35	39	43	39	25	20	37	32	30	22	26	37.6
WIGGINS 7 SW	MAX	83	76	80	81	81	83	84	86	78	72	74	71	65	55	50	62	57	48	54	66	68	77	75	75	64	73	66	64	55	50	64	68.9
	MIN	41	41	34	37	43	34	36	34	36	32	34	33	30	36	34	30	37	35	33	30	30	40	34	35	32	28	32	37	30	23	22	33.6
WOLF CREEK PASS 1 E	MAX	40	50	59	51	59	57	59	58	50	48	47	43	42	38	36	38	35	34	33	48	51	55	52	58	50	52	50	50	50	48	47	48.0
	MIN	30	36	39	27	25	29	26	34	29	32	33	28	26	29	26	25	28	21	15	15	17	21	22	22	25	25	24	25	24	20	28	26.0
WRAY	MAX	86	76	80	85	85	87	86	76	87	76	83	75	64	56	52	69	72	59	52	66	71	76	78	76	66	71		60	65	56	65	71.9
	MIN	48	38	35	36	43	44	42	41	53	41	44	43	40	42	36	32	39	42	28	33	39	41	34	39	30	34	32	41	32	28	22	37.8
YUMA	MAX	85	80	80	80	82	82	82	85	84	78	82	80	66	65	64	65	64	58	47	65	68	75	78	77	72	74	63	61	59	45	58	71.1
	MIN	34	44	38	42	48	38	45	45	44	42	52	42	45	42	34	37	40	42	28	33	36	43	38	45	37	35	38	38	39	28	27	39.3

DAILY SOIL TEMPERATURES

Depth in Soil ø		Day Of Month 1	2	3	4	5	6	7	8	9	10	11	12	13	14	15	16	17	18	19	20	21	22	23	24	25	26	27	28	29	30	31	Average
											FORT COLLINS																						
3 Inches	7:00 A.M.	53	54	51	53	56	54	53	54	55	54	53	53	51	53	44	43	47	50	45	42	43	45	45	45	45	43	44	44	42	37	39	48.1
	7:00 P.M.	61	62	64	65	66	66	65	65	63	63	63	61	58	50	50	54	54	47	48	50	50	53	53	54	55	51	49	48	43	43	45	55.5
6 Inches	7:00 A.M.	58	58	57	58	60	59	57	59	60	59	58	58	59	56	50	48	50	53	48	46	47	49	49	49	49	47	48	47	46	42	43	52.5
	7:00 P.M.	62	62	63	64	66	65	65	65	64	62	63	61	60	54	53	54	55	49	50	51	51	53	54	52	52	52	51	50	47	46	46	56.2
12 Inches	7:00 A.M.	60	60	60	60	61	61	61	61	61	61	60	60	59	58	54	52	53	54	50	49	50	50	51	51	49	50	50	49	48	46	45	54.6
	7:00 P.M.	61	60	60	61	61	61	61	61	61	60	60	59	58	56	53	53	53	52	50	50	50	51	52	52	51	50	50	49	48	46	46	54.7
24 Inches	7:00 A.M.	62	62	61	61	62	62	62	61	61	61	61	61	61	60	59	57	57	56	56	55	54	54	54	54	54	53	53	53	52	51	54	57.5
	7:00 P.M.	62	62	62	61	62	62	62	62	62	62	61	61	61	59	58	57	57	56	57	54	54	54	54	54	54	53	53	53	55	51	50	57.6
36 Inches	7:00 A.M.	62	62	62	62	61	61	61	61	61	61	61	61	61	61	60	59	59	57	57	57	56	56	56	55	55	57	55	54	54	54	53	58.5
	7:00 P.M.	62	62	62	61	61	61	61	61	61	61	61	61	61	60	60	59	58	58	59	57	56	56	55	55	55	55	55	54	57	53	50	58.3
72 Inches	7:00 A.M.	62	62	61	62	62	61	61	61	61	61	61	61	61	60	60	60	60	60	60	59	59	59	59	59	58	58	58	58	57	57	57	59.8
	7:00 P.M.	62	62	62	62	61	61	61	61	61	61	61	61	61	60	60	60	60	60	59	59	59	59	59	58	58	58	58	57	57	57	57	59.7

ø UNDER FORT COLLINS LOAM ON NONIRRIGATED PLOT WITH SPARSE VEGETATIVE COVER. DATA FROM MERCURIAL SOIL THERMOMETERS WITH WOOD ROUSING.

See Reference Notes Following Station Index

EVAPORATION AND WIND

Station		Day of month 1	2	3	4	5	6	7	8	9	10	11	12	13	14	15	16	17	18	19	20	21	22	23	24	25	26	27	28	29	30	31	Total or Avg.
ALAMOSA WB AP	EVAP	.25	.16	.20	.21	.22	.17	.18	.28	.16	.18	.20	.22	.17	.23	.12	-	-	-	-	-	-	-	-	-	-	-	-	-	-	-	-	-
	WIND	63	9	5	18	8	6	4	30	81	105	117	37	27	62	143	-	-	-	-	-	-	-	-	-	-	-	-	-	-	-	-	-
	MAX	65	69	66	68	68	70	70	69	64	62	62	61	60	59	55	-	-	-	-	-	-	-	-	-	-	-	-	-	-	-	-	-
	MIN	40	40	41	42	32	33	33	32	35	38	39	32	32	32	32	-	-	-	-	-	-	-	-	-	-	-	-	-	-	-	-	-
ARBOLES	EVAP	.09	.22	.18	.25	.12	.12	.45	.08	*	.19	.13	.07	.19	-	-	-	-	-	-	-	-	-	-	-	.10	.25	.09	.05	*	.18	.18	-
	WIND	50	38	50	36	28	45	65	23	34	83	45	34	33	30	40	42	54	33	22	30	29	64	20	20	8	38	29	38	36	42	32	1171
	MAX	72	77	75	76	77	76	72	76	70	67	71	64	69	65	52	50	54	54	54	63	64	65	60	68	68	68	67	63	59	61	54	65.5
	MIN	49	48	46	48	47	44	42	54	50	48	51	39	39	38	44	43	46	44	38	39	43	40	40	39	39	39	41	39	39	37	35	42.8
BONNY DAM	EVAP	.31	.36	.12	.17	.27	.29	.30	.38	.48	.36	.28	.32	.23	.05	.09	.04	.14	.04	-	.07	.12	.15	.20	.16	.14	.18	.17	.20	.14	-	-	8 6.36
	WIND	204	77	53	35	77	53	97	145	248	153	212	242	66	65	102	100	88	38	124	133	58	91	60	35	62	61	78	95	102	186	106	3246
CLIMAX 2 NW	EVAP	.11	.09	.07	.07	.11	.11	.14	.12	.00	.14	.12	.10	.08	-	-	-	-	-	-	-	-	-	-	-	-	-	-	-	-	-	-	-
	WIND	41	22	20	23	28	24	25	22	60	81	48	31	79	-	-	-	-	-	-	-	-	-	-	-	-	-	-	-	-	-	-	-
	MAX	56	53	51	52	56	59	59	58	57	55	51	52	47	-	-	-	-	-	-	-	-	-	-	-	-	-	-	-	-	-	-	-
	MIN	32	32	30	32	32	31	31	29	30	32	48	32	32	-	-	-	-	-	-	-	-	-	-	-	-	-	-	-	-	-	-	-
ESTES PARK	EVAP	.25	.17	.20	.11	.18	.11	.18	.21	.12	.08	.08	.16	.10	.08	.09	.08	.07	*	.04	.07	-	-	-	-	-	-	-	-	-	-	-	-
	WIND	85	60	51	19	51	37	59	37	26	27	41	121	31	30	16	5	19	11	30	99	91	109	68	53	35	74	86	30	76	146	165	1788
FORT COLLINS (a)	EVAP	.16	.13	.16	.17	.18	.17	.17	.15	.17	.14	.13	.10	.08	.01	.06	.07	.06	-	.07	.04	.05	.10	.07	.06	.11	.08	.08	.05	.09	-	.11	8 3.23
	WIND	34	35	24	21	33	23	27	21	38	52	26	22	25	35	40	23	21	37	32	18	17	42	16	8	51	14	38	19	59	101	60	1012
	MAX	63	63	68	67	68	68	67	68	65	64	65	62	59	52	53	59	56	50	48	60	60	60	61	59	56	58	56	52	48	48	47	59.0
	MIN	54	54	53	52	55	55	55	55	55	54	54	53	52	51	47	46	48	49	47	45	46	47	47	48	47	46	47	46	44	38	40	49.4
GRAND JUNCTION WB AP	EVAP	.38	.36	.29	.36	.27	.29	.32	.47	.10	.15	.17	.11	.21	.17	.09	.08	.07	.07	.18	.16	.26	.25	.19	.17	.24	.24	.18	.20	.09	.22	.13	6.47
	WIND	87	81	71	132	69	70	98	142	89	91	96	40	74	81	59	42	26	35	55	70	60	15	47	56	47	54	55	33	103	70	32	2080
	MAX	73	73	71	74	73	72	72	70	61	62	59	62	60	56	51	58	55	58	60	80	64	65	64	62	64	63	62	60	55	48	49	62.5
	MIN	49	49	46	51	46	44	44	49	51	44	46	43	41	41	37	38	43	44	42	44	40	40	41	42	41	38	40	39	32	32	32	42.2
GRAND LAKE 6 SSW	EVAP	.17	.15	.16	.13	.25	.06	.21	.13	.23	.16	.10	.16	-	-	-	-	-	.09	.05	.11	.14	.26	.12	.13	.14	.10	.11	.07	-	-	-	-
	WIND	93	109	81	87	90	72	83	58	158	150	127	113	78	71	70	82	94	79	101	121	132	196	91	91	89	69	83	70	130	153	117	3138
	MAX	55	61	59	55	61	61	68	61	60	58	56	54	50	47	-	-	-	-	-	-	-	-	-	-	-	-	-	-	-	-	-	-
	MIN	31	30	29	33	30	30	30	30	33	31	31	33	29	32	-	-	-	-	-	-	-	-	-	-	-	-	-	-	-	-	-	-
GREEN MTN DAM (b)	EVAP	.15	.14	.11	.14	.22	.07	.13	.12	.20	.12	.11	.15	.09	.06	-	-	-	-	-	-	-	-	-	-	-	-	-	-	-	-	-	-
	WIND	35	10	20	52	36	32	25	31	64	65	60	40	41	54	90	20	35	60	50	40	60	80	70	60	70	27	68	45	36	119	42	1537
JOHN MARTIN DAM	EVAP	.28	.25	.13	.15	.22	.30	.21	.29	.44	.31	.36	.19	.17	.13	*	*	.04	-	.11	.02	.08	.16	.12	.04	.14	.10	.17	.13	.14	.24	-	8 5.26
	WIND	36	39	22	80	49	49	37	55	170	112	230	103	64	178	42	35	52	73	84	56	57	69	37	48	60	24	78	42	74	250	64	2369
MONTROSE NO 1	EVAP	.16	.15	.15	.11	.15	.16	.13	.20	.12	.08	.13	.09	.09	.03	.01	.03	.04	.03	.07	.09	.07	.08	.09	.09	.11	.07	.07	.08	.09	.09	.07	2.93
	WIND	28	34	21	27	17	16	15	34	41	18	34	24	22	22	16	13	33	25	12	15	7	15	18	13	17	18	21	15	32	36	20	679
PUEBLO CITY RES	EVAP	.20	.22	.15	.23	.21	.19	.23	.21	.17	.19	.29	.28	.15	.19	.11	.02	.06	.05	.05	.09	.14	.16	.26	.12	.19	.13	.12	.20	.12	.20	.10	5.03
	WIND	40	70	50	60	60	50	40	40	60	80	70	80	50	70	130	50	20	70	110	50	50	90	80	50	70	40	30	90	60	180	60	2030
	MAX	89	76	71	74	69	74	74	76	74	68	75	75	69	69	51	44	49	47	47	58	66	67	68	72	67	68	67	66	62	60	54	65.9
	MIN	46	48	42	43	47	42	42	42	43	44	46	44	43	43	37	38	39	41	37	32	33	42	41	41	41	36	40	42	38	32	31	40.5
SPRINGFIELD 7 WSW	EVAP	.42	.33	.14	.19	.39	.30	.30	.38	.41	.32	.26	.16	.25	.06	.10	.03	.04	.06	.08	.15	.17	.29	.17	.19	.25	.15	.39	.12	.19	.01	.28	6.58
	WIND	206	119	44	74	142	62	94	128	173	60	221	114	131	74	237	69	59	142	206	114	107	103	62	95	142	68	167	83	105	295	90	3786
	MAX	75	72	69	78	74	76	75	72	72	75	70	74	69	66	51	46	51	59	57	66	69	72	72	70	65	68	74	62	64	61	58	67.2
	MIN	50	53	45	45	53	45	44	45	45	49	54	49	44	48	33	33	44	47	36	31	42	42	44	43	43	38	44	38	40	32	32	42.9
SUGAR LOAF RES	EVAP	.12	.09	.04	.03	.17	.09	-	-	-	-	-	-	-	-	-	-	-	-	-	-	-	-	-	-	-	-	-	-	-	-	-	-
	WIND	39	40	18	22	30	21	31	45	55	76	86	36	37	34	36	37	20	14	29	28	45	42	37	35	29	42	42	39	46	47	44	1182
VALLECITO DAM	EVAP	.18	.08	.10	.12	.10	.14	.15	.14	.04	.03	.08	.08	.08	.07	.04	.01	.03	.05	.05	.06	.07	.07	.09	.06	.07	.09	.09	.05	.06	.08	.06	2.42
	WIND	18	17	10	9	14	11	32	18	12	5	33	9	33	9	19	7	7	10	10	11	29	16	15	14	7	29	30	4	27	36	11	512
WAGON WHEEL GAP 3 N	EVAP	.24	.12	.21	.12	.17	.16	.19	.18	.18	.14	.06	.04	.23	.14	.11	-	-	-	-	-	-	-	-	-	-	-	-	-	-	-	-	-
	WIND	79	47	41	48	53	32	36	36	60	66	81	59	47	52	80	79	11	52	29	22	38	30	*	54	30	26	29	31	22	35	53	1358

MAXIMUM AND MINIMUM IN ABOVE TABLE REFER TO EXTREMES OF TEMPERATURE OF WATER IN PAN AS RECORDED DURING THE 24 HOURS ENDING AT TIME OF OBSERVATION.
(a) EVAPORATION MEASURED IN SUNKEN PAN 3 FEET BY 3 FEET.
(b) PAN AND ANEMOMETER INSTALLED IN JUNE 1948 ARE MOUNTED ON 2-FOOT BY 4-FOOT WOOD PLATFORM OVER A CONCRETE AND STONE BASE, 20 INCHES HIGH. DURING WINTER WHEN PAN IS NOT IN OPERATION, WIND OBSERVATIONS ARE FROM ANEMOMETER APPROXIMATELY 10 FEET ABOVE BARE GROUND.

See reference notes following Station Index.

SNOWFALL AND SNOW ON GROUND

Station		Day of month																														
		1	2	3	4	5	6	7	8	9	10	11	12	13	14	15	16	17	18	19	20	21	22	23	24	25	26	27	28	29	30	31
AKRON FAA AP	SNOWFALL														1.0	0.3			T	T											1.0	
	SN ON GNO															1															1	T
ALAMOSA WB AP	SNOWFALL														0.4	2.5	3.2															
	SN ON GND															T	2															
	WTR EQUIV																0.2															
ALTENBERN	SNOWFALL									T																						
	SN ON GND																															
ASPEN	SNOWFALL									T					5.0															3.0		
	SN ON GND									T					5	2	-	-	-	-	-	-	-	-	-	-	-	-	-	3	3	-
BOULDER	SNOWFALL															4.5		T												T		
	SN ON GND															T		T														
CHEESMAN	SNOWFALL															1.5			4.0	T									T	1.0		
	SN ON GND															T			4	2										T		
COCHETOPA CREEK	SNOWFALL															T				1.0											T	
	SN ON GND																															
COLORADO SPRINGS WB AP	SNOWFALL														0.8	0.4			0.3	0.3										0.1		
	SN ON GND															1															T	
CRESTED BUTTE	SNOWFALL														0.5	2.0			3.0										T	2.0		
	SN ON GND																													1	1	
DENVER WB AP	SNOWFALL														1.0	1.4			2.2	T										T		
	SN ON GND															1				T												
DILLON 1 S	SNOWFALL									1.0					4.0				1.0										T	5.0		
	SN ON GND									-	-	-	-	-	-	-	-	-	-	-	-	-	-	-	-	-	-	-	-	-	-	-
DURANGO	SNOWFALL															T		T	1.0													
	SN ON GND															T		T	T													
EAGLE FAA AP	SNOWFALL														3.0	T														T		
	SN ON GND															T																
EVERSOLL RANCH	SNOWFALL																														T	
	SN ON GND																															
FORT COLLINS	SNOWFALL															T														T		
	SN ON GND																															
FRASER	SNOWFALL														5.0														1.0	3.0		
	SN ON GND														5	4													1	4	4	4
GLENWOOD SPRINGS 1 N	SNOWFALL														T																	
	SN ON GND																															
GRAND LAKE 1 WNW	SNOWFALL														2.0															2.0		
	SN ON GND														2															2	1	
GREAT SAND DUNES NM	SNOWFALL															2.0																
	SN ON GND															2	1	1														
HARTSEL	SNOWFALL														T	3.6		T	4.7	0.6										1.2	T	
	SN ON GND														-	-			2	1										1	1	
HOLLY	SNOWFALL																		-	-											T	
	SN ON GND																		-	-	-	-	-	-	-	-	-	-	-	-		
HOLYOKE	SNOWFALL																														T	
	SN ON GND																															
IDAHO SPRINGS	SNOWFALL														0.5	3.8			1.0	T										3.5	0.2	
	SN ON GND														1	2			1											3	1	
LIMON 10 SSW	SNOWFALL															-															T	
	SN ON GND															-																
MAYBELL	SNOWFALL														T																	
	SN ON GND														T																	
MEEKER	SNOWFALL														2.5															2.0		
	SN ON GND														T															2		
PARKER 9 E	SNOWFALL														3.0				4.0											1.0		
	SN ON GND														3				3											1		
PUEBLO WB AP	SNOWFALL																													T		
	SN ON GND																															
RUXTON PARK	SNOWFALL														T	4.0		T	14.0	2.0									T	T	4.0	
	SN ON GND															3	1	1	14	10	7	4	1								2	
RYE	SNOWFALL															9.0				4.0											2.0	
	SN ON GND															9	4	3	T	T											T	
SALIDA	SNOWFALL															1.0			2.2											2.0		
	SN ON GND															1														1		
SEDGWICK 5 S	SNOWFALL																														T	
	SN ON GND																															
SILVERTON	SNOWFALL										T	T				T	2.0	T	T										T			
	SN ON GND															T	2	1														
SPICER	SNOWFALL											T		T	6.0			T												3.0		
	SN ON GND														6	-	-	T												3	-	-
STEAMBOAT SPRINGS	SNOWFALL													0.5		2.0														2.4		
	SN ON GND															2														2		
SUGAR LOAF RES	SNOWFALL	-	-	-	-	-	-	-	-	-	-	-	-	-	-	-	-	-	-	-	-	-	-	-	-	-	-	-	-	-	-	-
	SN ON GND														2	4	3	2	4	3	2											
TRINIDAD FAA AP	SNOWFALL														2.3	7.5	T		T	T										1.0	T	
	SN ON GND															2	5														1	
WALDEN	SNOWFALL														5.0															1.0		
	SN ON GND														5															1		
WESTCLIFFE	SNOWFALL															8.0		T	7.0	1.0											1.0	
	SN ON GND															6	3	2	4	2	2											

See reference notes following Station Index.

TOTAL PRECIPITATION

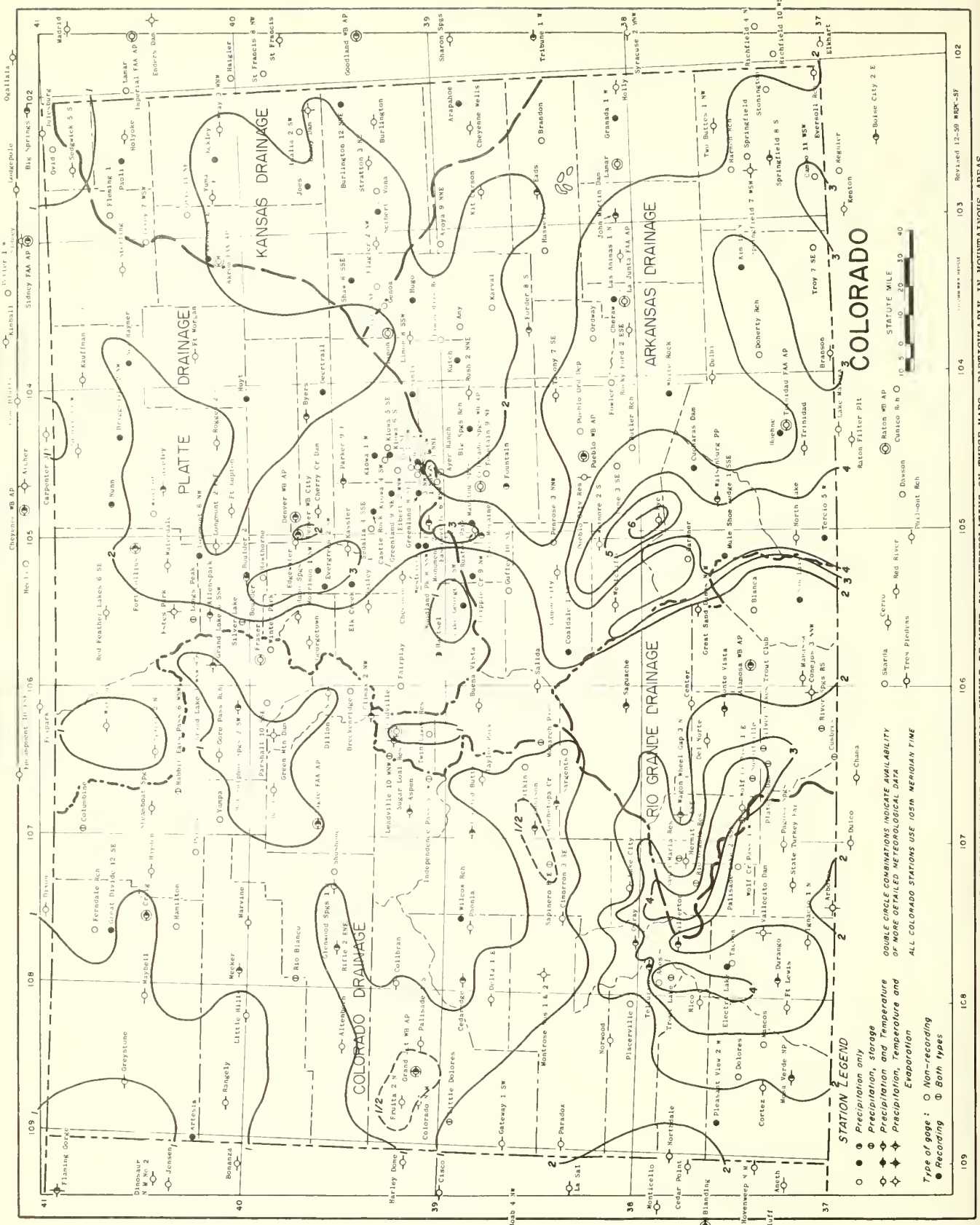

ISOLINES ARE DRAWN THROUGH POINTS OF APPROXIMATELY EQUAL VALUE. CAUTION SHOULD BE USED IN INTERPOLATING ON THESE MAPS, PARTICULARLY IN MOUNTAINOUS AREAS.

AVERAGE TEMPERATURE

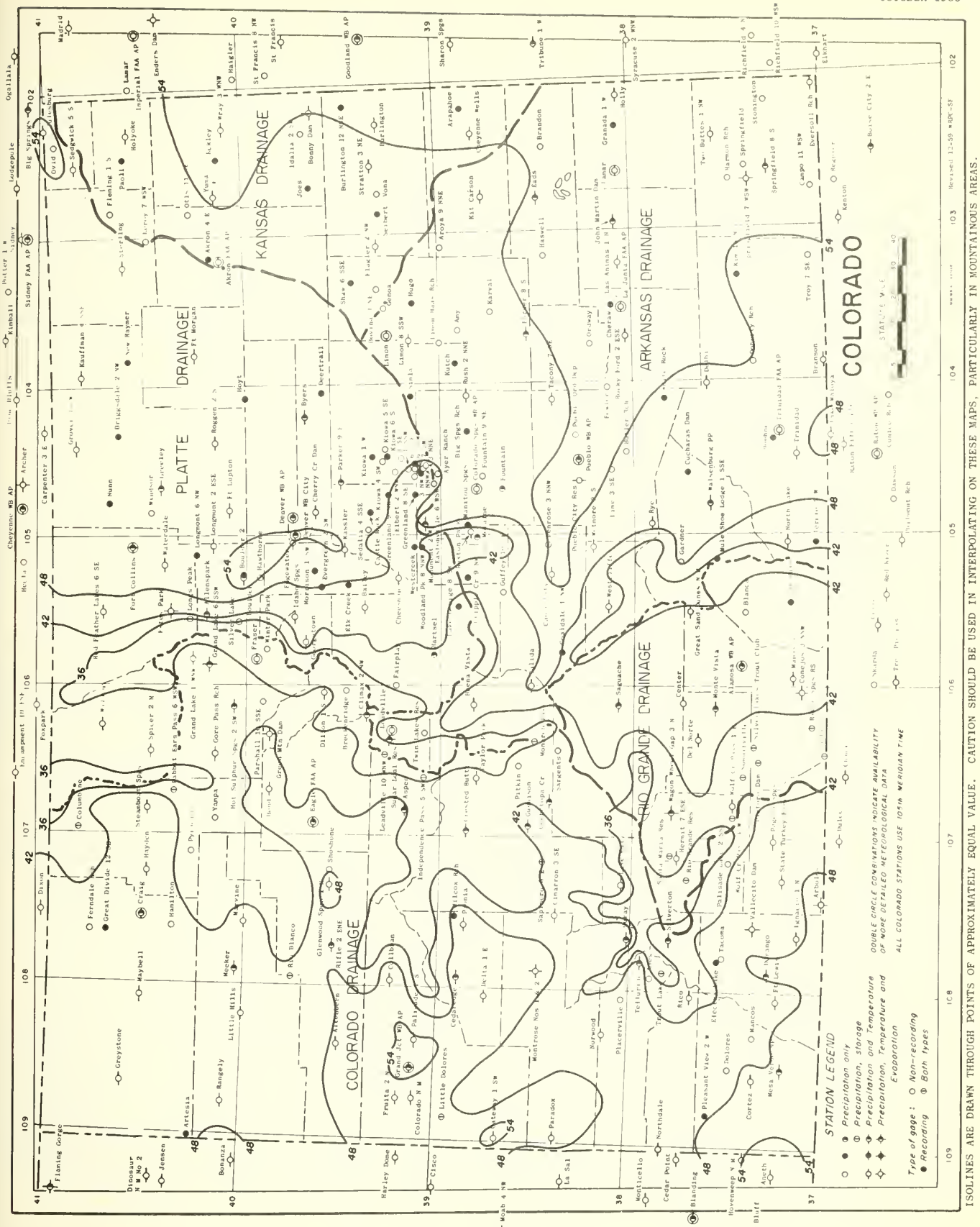

ISOLINES ARE DRAWN THROUGH POINTS OF APPROXIMATELY EQUAL VALUE. CAUTION SHOULD BE USED IN INTERPOLATING ON THESE MAPS, PARTICULARLY IN MOUNTAINOUS AREAS.

STATION INDEX

STATION	INDEX NO.	COUNTY	DRAINAGE [1]	LATITUDE	LONGITUDE	ELEVATION	OBSERVATION TIME AND TABLES TEMP.	PRECIP.	EVAP.	SPECIAL (SEE NOTES)	OBSERVER
AKRON 4 E	0109	WASHINGTON	3	40 09	103 09	4538			C		ORY LANO FIELD STA
AKRON FAA AIRPORT	0114	WASHINGTON	3	40 07	103 10	4582	MID	MID		H	FEO AVIATION AGENCY
ALAMOSA WB AIRPORT	0130	ALAMOSA	1	37 27	105 52	7536			5PC	HJ	U S WEATHER BUREAU
ALLENSPARK	0185	BOULDER	4	40 12	105 32	8500	5P	5P		C	H LESTER COATS
ALTENBERN	0214	GARFIELD	2	39 30	108 23	5690	5P	5P		H	ORVILLE C ALTENBERN
AMES	0228	SAN MIGUEL	2	37 54	107 55	8701		5P			WEST COLO ROWER CO
AMY	0242	LINCOLN	1	38 34	103 39	5200		6P			BEN H MARSHALL
ARAPAHOE	0304	CHEYENNE	3	38 51	102 11	4013			C		JOSEPH H PFOST
ARBOLES	0307	ARCHULETA	2	37 01	107 25	6175	5P	5P	5P		MRS BETTY M SEIBEL
AROYA 9 NNE	0343	CHEYENNE	1	38 59	103 06	4900		7P			CLARK WRIGHT
ARTESIA	0354	MOFFAT	2	40 15	109 00	5896			C		CLETIS E SIMS
ASREN	0370	PITKIN	2	39 11	106 50	7913	6P	6P	C H		RICMARD CAR-SKADEN
AYER RANCH	0437	EL PASO	1	39 01	104 36	7232					RALPH J ALFR
BAILEY	0454	PARK	4	39 24	105 29	7733	5P	5P			U S FOREST SERVICE
BIG SPRINGS RANCH	0712	EL PASO	1	38 52	104 19	6035			C		ARTHUR H NUTT
BLANCA	0776	COSTILLA	5	37 26	105 31	7749	5P	5P			LINDEL J HUDSON
BOND	0810	EAGLE	2	39 53	106 42	6700	4P	4P		H	AGENT D+G W RY
BONNY DAM	0834	YUMA	3	39 38	102 11	3647	7A	7A	7A		U S BUR RECLAMATION
BOULDER 2	0843	BOULDER	4	40 01	105 16	5400			C		THOMAS L RLATT
#BOULDER	0846	BOULDER	4	40 01	105 17	5444	6P	6P		H	CITY OF BOULDER
BRANDON	0895	KIOWA	1	38 27	102 27	3925		8A			NRS ELSIE E WHITE
BRANSON	0898	LAS ANIMAS	1	37 01	103 53	6292	5P	5P			CHARLES S MITCHELL
BRECKENRIDGE	0909	SUMMIT	2	39 29	106 02	9579		5P			MISS HELEN E RICH
BRIGGSDALE 2 NW	0945	WELD	4	40 39	104 20	4875			C		U S FOREST SERVICE
BUENA VISTA	1071	CHAFFEE	1	38 51	106 08	7954	4P	4P			LLOYD R SWEDHIN
BURLINGTON	1121	KIT CARSON	3	39 18	102 16	4171	5P	5P		H	RALPH C BINARO
BURLINGTON 12 NNE	1126	KIT CARSON	3	39 28	102 09	4230			C		SHIRLEY M JAMES
BUTLER RANCH	1157	PUEBLO	1	38 02	104 28	4850		5P			MRS WINIFRED ORR
BYERS	1179	ARAPAHOE	4	39 42	104 13	5202	6P	6P	C H		W L BEST
CAMPO 11 WSW	1268	BACA	1	37 03	102 45	4329		6P			JESS L RERKINS
CANON CITY	1294	FREMONT	1	38 26	105 16	5343	5P	5P		H	WARDEN PENITENTIARY
CASCADE	1384	SAN JUAN	2	37 40	107 48	8853		VAR		S	WEST COLO ROWER CO
CASTLE ROCK	1401	DOUGLAS	4	39 22	104 52	6250			C		US SOIL CON SERVICE
CEDAREDGE	1440	DELTA	2	38 54	107 56	6175	5P	5P	C H		RHILIR R AUST
CENTER	1458	SAGUACHE	5	37 45	106 07	7668	8P	8P			WILLIAM B SUTLEY
CHEESMAN	1528	JEFFERSON	4	39 13	105 17	6875	5P	5P		H	BOARD OF WATER COMM
CHERAW	1539	OTERO	3	38 06	103 30	4230			C		SIMON B SCHULTZ
CHERRY CREEK DAM	1547	ARAPAHOE	4	39 39	104 51	5649	4P	4P			CORPS OF ENGINEERS
CHEYENNE WELLS	1564	CHEYENNE	3	38 49	102 21	4250	4P	4P			CITY WATER DEPT
CIMARRON 3 SE	1609	MONTROSE	2	38 24	107 31	7096	6P	6P			CARL E MC MILLEN
CLIMAX 2 NW	1661	EAGLE	2	39 23	106 12	11300	4P	4P	4PC		HIGH ALTITUDE OBS
COALDALE 1 NW	1693	FREMONT	1	38 23	105 47	6525			C		R L BANTA
COCHETOPA CREEK	1713	GUNNISON	2	38 26	106 46	8000	8A	8A	C H		HAROLD F KREUGER
COLLBRAN	1741	MESA	3	39 14	107 56	6137	5P	5P	H		TED A ZIMMER
COLORADO NAT MON	1772	MESA	2	39 06	108 44	5790	3P	3P			SUPT COLO NAT MON
COLORADO SPRINGS WB AP	1778	EL PASO	1	38 49	104 42	6173	MID	MID		HJ	U S WEATHER BUREAU
COLUMBINE	1792	ROUTT	1	40 51	106 58	8699		VAR		C	S U S WEATHER BUREAU
CORTEZ	1881	MONTEZUMA	2	37 21	108 34	6177	5P	5P		H	MONTEZUMA VAL IRRIG
CRAIG	1928	MOFFAT	2	40 31	107 33	6247	11P	11P		C	GLENN F JORDAN
CRESTED BUTTE	1951	GUNNISON	2	38 52	106 58	8855	5P	5P	C H		MRS MARY A YELENICK
CRIPPLE CREEK 9 NW	1978	TELLER	1	38 52	105 18	8500			C		WILLIAM W SNARE
CUCMARAS DAM	2041	HUERFANO	1	37 44	104 36	5995			C		ARCHER B CRISP
CUMBRES	2041	CONEJOS	5	37 01	106 27	0018		VAR		S	ISIORO VALDEZ
DEERTRAIL	2162	ARAPAHOE	4	39 37	104 03	5183			C		EVERTT L DAVIS
DELHI	2178	LAS ANIMAS	1	37 38	104 01	5090	5P	5P			CHARLES F SHAFFER
DEL NORTE	2188	RIO GRANDE	5	37 40	106 21	7884	6P	6P			LYNN K WOODS
DELTA 1 E	2192	DELTA	2	38 45	108 03	5125	6P	6P			W O PRESTON
DENVER WB AIRPORT	2221	DENVER	4	39 46	104 53	5292	MID	MID		HJ	U S WEATHER BUREAU
DENVER WB CITY	2229	DENVER	4	39 45	105 00	5221	MID	MID			U S WEATHER BUREAU
DILLON 1 S	2281	SUMMIT	2	39 36	106 03	8900	6P	6P		H	RAYMOND O WAILES
DOHEPTY RANCH	2312	LAS ANIMAS	1	37 23	103 53	5130		5P			MRS M A CROWDER
DOLORES	2326	MONTEZUMA	2	37 28	108 30	6936		9A			LLOYD C PYLE
DURANGO	2432	LA PLATA	2	37 17	107 53	6550	6P	6P	C H		MALCOLM R DAYTON
EADS	2441	KIOWA	1	38 29	103 31	4258	5P	5P			WILLIAM C ROBERTS
EAGLE FAA AIRPOPT	2454	EAGLE	2	39 39	106 55	6497	MID	MID		H	FEO AVIATION AGENCY
EASTONVILLE 1 NNW	2496	EL PASO	4	39 05	104 34	7250		6A			CARL R GUY
EASTONVILLE 2 NNE	2496	EL PASO	4	39 05	104 33	7270		8A			HUGH T KELLY
EASTONVILLE 3 NW	2497	EL PASO	4	39 06	104 36	7100		8A			RALPH A ADAMS
EASTONVILLE 6 WSW	2501	EL PASO	4	39 02	104 40	7600		10A			OARWIN O WOOLLEY
ECKLEY	2531	YUMA	3	40 07	102 29	3900			C		MRS ROBERTA M MAY
EDGEWATER	2551	JEFFERSON	4	39 45	105 05	5450	5P	5P			AMC DF DENVER
ELBERT 2 NNW	2599	ELBERT	4	39 14	104 35	7025		5P			FRANK R KELLY
ELBERT 3 SE	2597	ELBERT	4	39 12	104 30	6750		9A			EARL RAMEY
ELBERT 4 SSW	2598	ELBERT	4	39 10	104 34	7220		8A			HUGH MUNDY
ELBERT 6 SSE	2601	ELBERT	4	39 08	104 32	7210					LELAND P OLKJER
ELBERT 6 SSW	2601	ELBEPT	4	39 08	104 34	7200		8A			MR PEARL WILLS
ELBERT 8 SW	2603	ELBERT	4	39 07	104 37	7240		5P			C M COLE
ELECTRA LAKE	2624	LA PLATA	2	37 33	107 46	8398		MID			WESTERN COLO POWER CO
ELK CREEK	2633	JEFFERSON	4	39 29	105 22	8440					SAMUEL J HARGIS
ESTES PARK	2759	LARIMER	4	40 23	105 31	7525	4P	4P	4	H	U S BUR PECLAMATION
EVERGREEN 2 SW	2795	JEFFERSON	4	39 37	105 21	7300			C		RAY S FLEMING
EVERSOLL RANCH	2803	BACA	1	37 02	102 05	3576	6P	6P		H	J C EVERSOLL
FAIRPLAY	2814	PARK	4	39 14	106 00	0000		5P			U S FOREST SERVICE
FLAGLER 2 NW	2932	KIT CARSON	3	39 19	103 05	4975	5P	7A			A E GAINES JR
FLEMING 1 S	2944	LOGAN	3	40 40	102 50	4250	6P	6P			JOHN G MORISON
FORDER 8 S	2997	LINCOLN	1	38 33	103 41	4739	6P	6P		C	MELVIN B SAVAGE
FORT COLLINS	3005	LAPIMER	4	40 35	105 05	5004	7P	7P	7PGH		COLORADO STATE UNIV
FORT LEWIS	3016	LA PLATA	2	37 14	108 03	7595	5P	5P			SAN JUAN BASIN EX STA
FORT LUPTON	3027	WELO	4	40 05	104 50	4908	5P	5P			COLO CENTRAL PWR CO
FORT MORGAN	3038	MOPGAN	4	40 15	103 48	4321	8A	8A		H	GT WEST SUGAP CO
FOUNTAIN	3063	EL PASO	1	38 41	104 42	5546		7A		C	ARTHUR E ORCUTT
FOWLER	3079	OTERO	1	38 08	104 02	4338		7A			US SOIL CON SERVICE
FRASER	3113	GRANO	2	39 57	105 50	8560	6P	6P		H	RONALO R TUCKEP
FRUITA 2 N	3146	MESA	2	39 11	108 44	4518	6P	6P			S STEELE BURGIN
GARONER	3222	HUERFANO	1	37 46	105 11	6970		6P			FRED G WAGGONER
GATEWAY 1 SW	3246	MESA	2	38 40	108 59	4562	5P	5P			MRS M S HUBBAPD
GENOA	3258	LINCOLN	3	39 17	103 30	5599		6P			A O MILEY
GEORGETOWN	3261	CLEAR CREEK	4	39 42	105 43	8570	5P	5P			PUBLIC SERVICE CO
GLENWOOD SPRINGS 1 N	3359	GARFIELD	2	39 34	107 20	5823	5P	5P		H	RADIO STATION KGLN
GORE PASS RANCH	3423	GPAND	2	40 09	106 28	7602	5P	5P			MRS J M HOHNHOLZ
GRANADA 1 W	3477	PPOWERS	1	38 04	102 19	3500			C		CLYOE B KENNEDY
GRANO JUNCTION WB AP	3488	MESA	2	39 07	108 32	4849	MID	MID	5PC	HJ	U S WEATHER BUREAU
GPAND LAKE 1 WNW	3496	GRAND	2	40 16	105 50	8576	3P	3P		H	US NAT PARK SERVICE
GRAND LAKE 6 SSW	3500	GRANO	2	40 11	105 52	8288	5P	5P	5PC		U S BUP RECLAMATION
GREAT DIVIOE 12 SE	3539	MOFFAT	1	40 42	107 39	6912			C		MRS ETHAL M JORDAN
GREAT SAND DUNES NM	3541	ALAMOSA	5	37 43	105 32	8120	5P	5P		H	GREAT SANO DUNES NM
GREELEY	3546	WELO	4	40 26	104 41	4648	8A	8A		C	GT WEST SUGAR CO
GREENLANO 8 SE	3579	EL PASO	4	39 08	104 44	7350				C	FRANK A ROGERS
GREENLANO 9 NE	3584	DOUGLAS	4	39 16	104 46	6725				C	KELSEY POTTINGER JR
GPEEN MOUNTAIN DAM	3592	SUMMIT	2	39 53	106 20	7740	4P	4P			U S BUR RECLAMATION
GREYSTONE	3609	MOFFAT	2	40 37	108 40	6800	5P	5P		H	MRS ANN M DUCEY
GROVER 10 W	3643	WELO	4	40 52	104 25	5076	6P	6P		H	MRS ANNA C STINSON
GUFFEY 10 SE	3656	FREMONT	1	38 41	105 23	8200		4P			MRS CLARA G NASH
GUNNISON	3662	GUNNISON	2	38 33	106 56	7694	6P	6P		C	OWEN S WHIPP
HAMILTON	3738	MOFFAT	2	40 22	107 37	6230		6A		H	MRS ETHAL M JORDAN
HARTSEL	3811	PAPK	4	39 02	105 48	8866		6P	C H		MRS BESSIE C MANLIN
HASWELL	3828	KIOWA	1	38 27	103 10	4535		6P			ARTHUR F BAILOR
HAWTHORNE	3850	BOULDER	4	39 56	105 17	5923		6P			MRS LAUPA E CHESEBRO
HAYDEN	3867	ROUTT	2	40 30	107 15	6337	6P	6P			A RAY GORE
HERMIT 7 ESE	3951	MINERAL	5	37 46	107 08	9001	7P	7P			MRS MABEL WRIGHT
HOEHNE	4047	LAS ANIMAS	1	37 17	104 23	5720			C		EUGENE S PHILPOTT
HOLLY	4076	PROWERS	1	38 03	102 07	3393	6A	6A		H	R R DAVIS
HOLYOKE	4082	PHILLIPS	3	40 35	102 18	3746	6P	6P		H	F B FLANAGAN
HOT SULPHUR SPRS 2 SW	4129	GRAND	2	40 03	106 09	7800	6P	6P		C	COLO GAME + FISH DEP
HOYT	4155	MORGAN	4	40 00	104 50	4999				C	MRS BERTHA W MEYER
HUGO	4172	LINCOLN	1	39 08	103 28	5034				C	BARBARA L MATTIX
IDAHO SPRINGS	4234	CLEAR CREEK	4	39 45	105 33	7569	5P	5P		H	U S FOREST SERVICE
IDALIA	4242	YUMA	3	39 42	102 17	3961		6P			THEODORE W CLARK
IGNACIO 1 N	4250	LA PLATA	2	37 08	107 56	6424	5P	5P			CONSOLI DATED AGENCY
INDEPENDENCE PASS 5 SW	4270	PITKIN	2	39 05	106 37	10550		VAR		S	TWIN LAKES R + C CO
JOES	4380	YUMA	3	39 39	102 41	4200			C		MRS RUTH E SNYDER
JOHN MARTIN DAM	4388	BENT	1	38 05	103 27	3814	4P	4P	4PC	H	CORPS OF ENGINEERS
JULESBURG	4413	SEDGWICK	4	41 00	102 15	3469	5P	5P			MUNTCIPAL PWR PLANT
KARVAL	4444	LINCOLN	1	38 44	103 32	5130		7A			EMANUEL S INNESS
KASSLER	4452	JEFFERSON	4	39 30	105 06	5495	5S	5S			DENVER WATER COM
KAUFFMAN 4 SSE	4460	WELO	4	40 50	103 56	5250	5S	5S			HISS THYRA M NELSON
KIM 15 NNE	4538	LAS ANIMAS	1	37 27	103 19	5240			C		ROBERT L PLATT
KIOWA 1 W	4581	ELBERT	4	39 21	104 29	6350			C		US SOTL CDN SERVICE
KIOWA 5 SE	4584	ELBERT	4	39 17	104 26	6350		6P			CLARENCE WHEELER
KIOWA 4 SW	4585	ELBERT	4	39 18	104 31	6550		6P			MERLE E HENRY
KIOWA 6 S	4587	ELBERT	4	39 16	104 29	6600			C		WELOA S RAISBECK
KIT CARSON	4603	CHEYENNE	1	38 46	102 47	4284	6P	6P		H	JDSEPH J ZIMMERMAN
KUTCH 6 SSE	4684	LINCOLN	1	38 50	103 45	5390			C		JAMES R RICKENBAUGH
LA JUNTA FAA AIRPORT	4720	OTERO	2	38 03	103 31	4188	MID	MID			FED AVIATION AGENCY
LAKE CITY	4734	HINSDALE	2	38 03	107 19	8890	5P	5P			MRS EMMA L LISKA
LAKE GEORGE 8 SW	4742	PARK	4	38 53	105 29	8500	5P	5P	C		CHARLES J DAVIS
LAKE MORAINE	4750	EL PASO	1	38 49	105 01	10265		NID	C		COLO SPGS WTR WORKS
LAMAR	4770	PROWERS	1	38 04	102 37	3635	MID	MID			CHAS E MC PHERSON JR
LAS ANIMAS 1 N	4834	BENT	1	38 04	103 13	3892	5P	5P		H	AM CRYS SUGAR CO
LEADVILLE	4884	LAKE	1	39 15	106 18	10177	11P	11P			FRED H VAN PELT
LEADVILLE 10 WNW	4886	LAKE	1	39 17	106 28	11000		VAR		S	SAMUEL C JONES
LEROY 7 WSW	4945	LOGAN	3	40 29	103 01	4390		6P			ALBERT LINOSTROM
LIME 3 SE	5001	PUEBLO	1	38 07	104 35	4900		8A			NRS NARY WYATT
LIMON 10 SSW	5015	ELBERT	1	39 09	103 46	5560	6P	6P		H	S G RETERSON
LIMON	5017	LINCOLN	1	39 16	103 41	5360	MID	MID			MRS OOROTHY A BELL
LITTLE DOLORES	5040	MESA	2	38 56	108 51	6700		VAR		S	FRANK A SHUGER
LITTLE HILLS	5048	RIO BLANCO	2	40 00	108 12	6148	6P	6P			COLO GAME + FISH DER
LONGNONT 2 ESE	5116	BOULDER	4	40 10	105 04	4950	8A	8A			GT WEST SUGAR CO
LONGMONT 6 NW	5121	BOULDER	4	40 15	105 09	5145			C		JOHN L NELSON
LONGS PEAK	5141	LARIMER	4	40 17	105 34	9000		VAR		S	U S WEATHER BUREAU
NANASSA	5322	CONEJOS	5	37 11	105 57	7681	5P	5P		H	MARCUS L SIGMON
MANCOS	5327	MONTEZUMA	2	37 21	108 18	7015		5P			MRS DORDTHY B ROGERS
MANITOU SPRINGS	5352	EL PASO	1	38 52	104 56	6606					HARRY KLIEWER
NARVINE	5408	RIO BLANCO	2	40 00	107 35	7200	6P	6P			GUY M STEALEY
MAYBELL	5446	MOFFAT	2	40 31	108 05	5920	6P	6P		H	JOHN R WIESE
MEEKER	5484	RIO BLANCO	2	40 02	107 54	6242	5S	5S	C H		RICHARO G LYTTLE JR
MESA VERDE NAT PARK	5531	MONTEZUMA	2	37 12	108 29	7070	5P	5P	C	H	PARK SUPERINTENDENT
MONARCH PASS	5695	CHAFFEE	1	38 30	106 20	11342		VAR		S	EARL J MILLIGAN
MONTE VISTA	5706	RIO GRANGE	5	37 35	106 09	7665	5P	5P		C	U S BUR RECLAMATION
MONTROSE NO 1	5717	MONTROSE	2	38 29	107 53	5830		5P	5P		COLO WATER CON BOARD
MONTROSE NO 2	5722	MONTROSE	2	38 29	107 53	5830	7A	7A		H	UNCOMPAHGRE V W U A
MONUMENT 2 WSW	5730	EL RASO	1	39 05	104 55	7400	5P	5P		C	U S FOREST SERVICE
MORRISON 1 SW	5765	JEFFERSON	4	39 39	105 14	6000				C	RAYMOND R BUCKLES
MULE SHOE LODGE 1 SSE	5819	HUERFANO	1	37 35	105 10	8800				C	JOHN A ZEMBER
NEW RAYMER	5922	WELO	4	40 36	103 51	4783				C	RACHEL E BARKER
NORTHOALE	5970	DOLORES	2	37 49	109 01	6693	5P	5P		H	MRS I F SHUTT
NORTH LAKE	5990	LAS ANIMAS	1	37 13	105 03	8800	6P	6P			GLEN C COEN
NOPWOOD	6012	SAN MIGUEL	2	38 08	108 17	7017	6P	6P		H	EO JOSEPH
NUNN	6023	WELO	4	40 42	104 47	5185				C	LLOYO A GIFFIN
ORDWAY	6131	CROWLEY	1	38 13	103 45	4300		8A			TWIN LAKES R + C CO
OTIS 11 NE	6192	WASHINGTON	3	40 16	102 51	4263		7P			E E LINDGREN
OURAY	6203	OURAY	2	38 01	107 41	7720	5P	5P	C H		LAWRENCE C QUIST
PAGOSA SPRINGS	6258	ARCHULETA	2	37 16	107 01	7238	5P	5P			GLEN A EDMONDS
PALISADE 1 S	6266	MESA	2	39 06	108 21	4740	5P	5P			PUBLIC SERVICE CO
PALISADE LAKE 2 SSE	6271	HINSOALE	2	37 30	107 10	7721		5P			JOHN W TAYLOR
PAOLI	6299	PHILLIPS	3	40 36	102 28	3800				C	OSCAR W LOHN
PAONIA	6306	DELTA	2	38 52	107 35	5685	5P	5P			TED S CRAWFORD
PARADOX	6315	MONTPOSE	2	38 22	108 58	5309	7P	7P		H	CHALMER M GARBER
PARKER 9 E	6326	ELBERT	4	39 31	104 39	6300	5P	5P	C H		LOUIS O RUGGLES
PARSHALL 10 SSE	6342	GRAND	2	39 55	106 07	8270		3P			JONAS A RUSSELL
PENROSE 3 NNW	6410	FREMONT	1	38 27	105 04	5501		8A			BEAVER PARK CO
PITKIN	6513	GUNNISON	2	38 36	106 32	9200		6P			ROBERT A RAY
PLACERVILLE	6524	SAN MIGUEL	2	38 02	108 03	7322		4P			MRS MARY F MC CLUER
PLATORO DAM 1 W	6560	CONEJOS	5	37 21	106 32	7887		VAR		S	U S BUR RECLAMATION
PLEASANT VIEW 2 W	6591	MONTEZUMA	2	37 35	108 48	6860				C	DON W CLEVER
PUEBLO WB AIRPORT	6740	PUEBLO	1	38 17	104 31	4639	MID	MID		C HJ	U S WEATHER BUREAU
PUEBLO CITY RESERVOIP	6743	PUEBLO	1	38 17	104 39	4687		7A	7A		COL WTR CONT BOARD
PUEBLO ORONANCE OEROT	6763	PUEBLO	1	38 18	104 21	4680		8A			MRS OPAL J WATERS
PYRAMID	6797	ROUTT	2	40 14	107 06	8084		VAR			PALRH B WINTER
RABBIT EARS PASS 6 WSW	6811	ROUTT	2	40 22	106 43	9340		VAR		S	U S WEATHER BUPEAU
RANGELY	6832	RIO BLANCO	2	40 05	108 47	5216	7P	7P			TOWN OF RANGELY
REO FEATHER LAKES 6 SE	6930	LARIMER	4	40 44	105 31	7600	5P	5P			MRS B M MC CARTHY
RICO	7017	DOLORES	2	37 41	108 02	8842	6P	6P			CHARLES M ENGEL
RIFLE 2 ENE	7031	GARFIELD	2	39 33	107 44	5319	5P	5P			MRS L M THOMPSON
RIO BLANCO	7045	RIO BLANCO	2	39 45	107 57	7200		VAR		S	CLOSED 10/6/60
RIO GPANOE RESERVOIR	7050	HINSDALE	5	37 43	107 16	9495		VAR		S	SETH E TANKERSLEY
RIVER SPRINGS RS	7094	CONEJOS	5	37 05	106 16	8562		VAR		S	U S FOREST SERVICE
ROCKY FORD 2 ESE	7167	OTERO	1	38 02	103 42	4178	5P	5P			COLO EXP STATION
ROGGEN 2 S	7187	WELO	4	40 09	104 23	4735	5P	5P	5		CLOSEO 9/29/60
RUSH 2 NNE	7287	EL PASO	1	38 52	104 05	6006	6P	MID			ROBERT B PAPP
RUXTON PARK	7309	EL PASO	1	38 51	104 59	9050	6P	6P		H	COLO SPGS WTR WORKS
RYE	7315	PUEBLO	1	37 55	104 56	6790	5P	5P		H	JAMES MC FARLAND
SAGUACHE	7337	SAGUACHE	3	38 05	106 09	7697	5P	5P		H	CLARENCE R ICKES
SALIDA	7370	CHAFFEE	1	38 32	106 00	7060	5P	5P		H	CHAMBER OF COMMERCE
SAN LUIS	7428	COSTILLA	5	37 12	105 27	7965					MACLOV10 F GALLEGOS
SANTA MARIA RESERVOIR	7450	MINERAL	5	37 48	107 07	9706		VAR		S	GLEN A WHEELER
SARINERO 8 E	7455	GUNNISON	2	38 29	107 11	7720		5P			COLO GAME + FISH DEP
SARGENTS	7460	SAGUACHE	2	38 24	106 26	8465		6P			BERNARD IRBY
SEDALIA 4 SSE	7510	DOUGLAS	4	39 23	104 58	6175		6P			MRS GWEMDOLYN NICHOLS
SEDGWICK 5 S	7515	SEDGWICK	4	40 51	102 31	3990	5P	5P		H	LAYTON D MUNSON
SEIBERT	7519	KIT CARSON	3	39 18	102 52	4703			C		FOSHA S GORTON JR
SHAW 6 SSE	7557	LINCOLN	3	39 27	103 19	5157			C		CHARLES E SCHOONOVER
SHOSMONE	7618	GAPFIELD	2	39 34	107 14	5923		6P			PUBLIC SERVICE CO
SILVER LAKE	7648	BOULDER	4	40 02	105 35	10200		VAR		S	CITY OF BOULDER
SILVEP LAKES TROUT CLUB	7650	CONEJOS	5	37 23	106 24	9300		VAR		S	L TROUT CLUB
SILVEPTON	7656	SAN JUAN	2	37 48	107 40	9322	5P	5	C H		ROBERT K WYMAN
SIMLA	7644	ELBERT	1	39 09	104 05	6020			C		US SOIL CON SERVICE
SPICEP	7844	JACKSON	4	40 27	106 28	8379	5P	5P		H	MPS M A MC NAMARA
SPPINGFIELD	7862	BACA	1	37 24	102 36	4395		7A			HERBERT O MANN
SPRINGFIELD 7 WSW	7866	BACA	1	37 23	102 42	4575	5P	5P	5		SE COLO BPCH EXP STA
SPRINGFIELD 8 S	7867	BACA	1	37 17	102 37	4500	8A	8A		H	U S FOREST SERVICE
STATE TURKEY EXP FARM	7928	ARCHULETA	2	37 13	107 16	6662	6P	6P			MRS NAOINE FORO
STEAMBOAT SPRINGS	7936	ROUTT	2	40 30	106 50	6770	SS	SS		H	R WAYNE LIGHT
STERLING	7950	LOGAN	4	40 37	103 12	3939	8A	8A			GT WEST SUGAR CO
STONINGTON	7992	BACA	1	37 17	102 21	3801		5P			MPS AMMILUSE BURHENN
STRATTON 3 NE	8008	KIT CARSON	3	39 20	102 33	4334	6P	6P			ARTHUR PAUTLER
SUGAR LOAF RESERVOIR	8064	LAKE	1	39 15	106 22	10000	6P	6P	6P	H	JOHN SOOIC
SUMMITVILLE	8092	RIO GRANOE	5	37 26	106 36	11350		VAR		S	U S WEATHER BUREAU
TACOMA	8154	LA PLATA	2	37 31	107 47	7300		3P			JAMES J HOSNER
TACONY 7 SE	8157	PUEBLO	1	38 25	104 07	5000	5P	5P			JOHN M WATSON
TAYLOR PARK	8184	GUNNISON	2	38 49

REFERENCE NOTES

Additional information regarding the climate of Colorado may be obtained by writing to the State Climatologist at Weather Bureau Office, P.O. Box 1079, Denver 1, Colorado, or to any Weather Bureau Office near you.

Figures and letters following the station name, such as 12 SSW, indicate distance in miles and direction from the post office.

Delayed data and corrections will be carried only in the June and December issues of this bulletin.

Monthly and seasonal snowfall and heating degree days for the preceding 12 months will be carried in the June issue of this bulletin.

Stations appearing in the Index, but for which data are not listed in the tables, are either missing or received too late to be included in this issue.

Divisions, as used in "Climatological Data" Table, became effective with data for August 1941.

Unless otherwise indicated, dimensional units used in this bulletin are: Temperature in °F., precipitation and evaporation in inches and wind movement in miles. Monthly degree day totals are the sums of the negative departures of average daily temperatures from 65°F.

Evaporation is measured in the standard Weather Bureau type pan of 4-foot diameter unless otherwise shown by footnote following the "Evaporation and Wind" Table.

Long-term means for full-time stations (those with Weather Bureau, Weather Bureau Airport, or Weather Bureau City in the station name) are based on the period 1921 - 1950 adjusted to represent observations taken at the present location. Long-term means for all stations except full-time Weather Bureau stations are based on the period 1931 - 1955.

Water equivalent values published in the "Snowfall and Snow on Ground" Table are the water equivalent of snow, sleet, or ice on the ground. Samples for obtaining measurements are taken from different points for successive observations; consequently occasional drifting and other causes of local variability in the snowpack may result in apparent inconsistencies in the record.

Entries of snowfall in the "Climatological Data" Table and the "Snowfall and Snow on Ground" Table, and in the "Seasonal Snowfall" Table include snow and sleet. Entries of snow on ground include snow, sleet, and ice.

Data in the "Daily Precipitation" Table; "Daily Temperature" Table; and "Evaporation and Wind" Table, and snowfall in the "Snowfall and Snow on Ground" Table, when published, are for the 24 hours ending at time of observation. The Station Index shows observation times in local standard time.

Snow on ground in "Snowfall and Snow on Ground" Table is at observation time for all except Weather Bureau and FAA stations. For these stations snow on ground values are at 5:00 a.m. MST.

In the Station Index the letters C, G, H, J, and S in the "Special" column under the heading "Observation Time and Tables", indicate the following:

C Weighing Rain Gage Recording Station. Hourly precipitation values are processed for special purposes, and are published later in "Hourly Precipitation Data" Bulletin.

G "Soil Temperature" Table.

H "Snowfall and Snow on Ground" Table.

J "Supplemental Data" Table.

S Storage Precipitation Station. Precipitation measurements, made at irregular intervals, will be published later in "Storage-Gage Precipitation" Bulletin.

No record in the "Climatological Data" Table and the "Daily Temperature" Table is indicated by no entry.

Interpolated values for monthly precipitation totals may be found in the annual issue of this publication.

\- No record in the "Supplemental Data" Table; "Daily Precipitation" Table; "Evaporation and Wind" Table; "Snowfall and Snow on Ground" Table; "Daily Soil Temperature" Table; and the Station Index.

\+ And also on an earlier date or dates.

* Amount included in following measurement, time distribution unknown.

\# Thermometers are generally exposed in a shelter located a few feet above sod-covered ground; however, the reference indicates that the thermometers are exposed in a shelter located on the roof of a building.

// Gage is equipped with a windshield.

AR This entry in time of observation column in Station Index means after rain.

B Adjusted to a full month.

D Water equivalent of snowfall wholly or partly estimated, using a ratio of 1 inch water equivalent to every 10 inches of new snowfall.

M One or more days of record missing; if average value is entered, less than 10 days record is missing. See "Daily Temperature" Table for detailed daily record. Degree day data, if carried for this station, have been adjusted to represent the value for a full month.

R Amounts from recording gage. (These amounts are essentially accurate but may vary slightly from the amounts to be published later in Hourly Precipitation Data.)

SS This entry in time of observation column in Station Index means observation made near sunset.

T Trace, an amount too small to measure.

V Includes total for previous month.

VAR This entry in time of observation column in Station Index means variable.

Subscription Price: 20 cents per copy, monthly and annual; $2.50 per year. (Yearly subscription includes the Annual Summary.) Checks and money orders should be made payable to the Superintendent of Documents. Remittances and correspondence regarding subscriptions should be sent to the Superintendent of Documents, Government Printing Office, Washington 25, D.C.

General weather conditions in the U.S. for each month are described in the publications MONTHLY WEATHER REVIEW, MONTHLY CLIMATOLOGICAL DATA - NATIONAL SUMMARY, and STORM DATA, all of which may be obtained from the Superintendent of Documents, Government Printing Office, Washington 25, D.C.

Information concerning the history of changes in locations, elevations, exposure, etc., of substations through 1955 may be found in the publication SUBSTATION HISTORY for this state. That publication may be obtained from the Superintendent of Documents. Government Printing Office, Washington 25, D.C. for 50 cents. Similar information for regular Weather Bureau stations may be found in the latest annual issues of Local Climatological Data, obtained as indicated above, price 15 cents.

USCOMM-WB-Asheville - 12/1/60 - 1075

U. S. DEPARTMENT OF COMMERCE
FREDERICK H. MUELLER, Secretary
WEATHER BUREAU
F. W. REICHELDERFER, Chief

CLEMSON COLLEGE LIBRARY
JAN 16 1961
AGRI. REF. DEPT.

CLIMATOLOGICAL DATA

COLORADO

NOVEMBER 1960
Volume 65 No. 11

ASHEVILLE: 1961

CLIMATOLOGICAL DATA

Station	Temperature: Average Maximum	Average Minimum	Average	Departure From Long Term Means	Highest	Date	Lowest	Date	Degree Days	No. of Days: Max 90° or Above	Max 32° or Below	Min. 32° or Below	Min. 0° or Below	Precipitation: Total	Departure From Long Term Means	Greatest Day	Date	Snow, Sleet: Total	Max. Depth on Ground	Date	No. of Days: 10 or More	50 or More
ARKANSAS DRAINAGE BASIN																						
BRANSON	57.6	29.8	43.7		72	25	9	28	630	0	0	21	0	.12		.12	9	2.0	T	9	1	0
BUENA VISTA	M	20.7M	M				2	29		0	0	28	0									
CANON CITY	61.3	33.0	47.2	2.3	73	25	15	29	529	0	0	10	0	.06	- .56	.06	9	5.0			0	0
COLO SPRINGS WB AP	53.4	24.0	38.7	- 0.4	68	26	10	28	780	0	1	28	0	.23	- .12	.21	8	2.0	1	10+	1	0
DELHI	60.9	27.2	44.1		73	28+	8	29	623	0	0	24	0	.14		.14	9	3.0			1	0
EADS	57.3	25.7	41.5		75	26	12	29	697	0	0	26	0	.22	- .29	.22	9	4.0	3	9	1	0
EVERSOLL RANCH	62.1	29.6	45.9		78	26+	19	30+	568	0	0	20	0	.02		.02	9				0	0
FORDER 8 S	57.1	22.0	39.6		74	26	7	29	755	0	0	30	0	.22		.22	9	4.0	3	9	1	0
HOLLY	61.3	23.4	42.4		78	26	10	29+	672	0	0	29	0	.24		.21	9	2.5	1	28+	1	0
JOHN MARTIN DAM	61.4	25.6	43.5		75	26+	12	29	634	0	0	25	0	.15		.11	9	3.0	1	9	1	0
KIT CARSON	M	M	M		77	26	9	29		0	0		0	.25		.25	9	2.5	1	9	1	0
LA JUNTA FAA AP	57.9	28.8	43.4		76	26+	14	29	643	0	0	22	0	.10		.04	9+	T	T	10+	0	0
LAMAR	59.5	23.7	41.6	0.9	78	25	10	29	696	0	0	27	0	.18	- .39	.08	9	5.8	1	27+	0	0
LAS ANIMAS 1 N	58.2	23.0	40.6	- 0.2	74	26+	10	29	725	0	0	29	0	.15	- .30	.10	9	3.0			1	0
LEADVILLE	40.3	16.7	28.5	1.9	56	2	2	28+	1088	0	5	30	0	.75	- .36	.30	15	7.7	4	15+	3	0
LIMON 10 SSW	56.1	23.3	39.7	2.5	70	26	8	10+	754	0	0	27	0	.18	- .42	.10	27	2.0	2	9	1	0
LIMON	54.7	20.5	37.6		72	26	4	29	816	0	1	29	0	.19		.12	8	2.4	1	27+	1	0
MONUMENT 2 WSW	53.1	22.7	37.9	0.9	68	25+	7	29+	805	0	1	27	0	.67	- .11	.29	9	9.6	5	27	2	0
NORTH LAKE	51.6M	21.3M	36.5M		65	25	7	29	849	0	0	29	0	.69	- .14	.44	9		9	9	3	0
PUEBLO WB AP //R	58.2	26.1	42.2	2.9	74	25	12	29	679	0	1	27	0	.27	- .20	.25	8	3.4	3	9	1	0
ROCKY FORD 2 ESE	60.2	24.6	42.4	2.8	77	25	10	29	670	0	0	25	0	.16	- .28	.16	9	3.2	T	9	1	0
RUSH 2 NNE	55.3	22.6	39.0		70	26	11	29	775	0	0	29	0	.15	- .15	.15	8	1.5	2	8	1	0
RUXTON PARK	45.7	20.9	33.3		59	25	- 2	9	944	0	3	29	1	.44		.38	9	6.0	5	9	1	0
RYE	55.7	24.7	40.2		67	26+	10	10	738	0	0	27	0	.89		.87	9	8.0	7	9	1	1
SALIDA	55.7	24.7	40.2		64	5+	9	29	738	0	0	25	0	.39	- .07	.30	9	4.0	2	9	1	0
SPRINGFIELD 7 WSW //	58.5	28.0	43.3		74	25	11	29	647	0	0	20	0	.09		.09	9	1.0	T	9	0	0
SPRINGFIELD 8 S	65.3M	25.3M	45.3M		77	26	11	29	574	0	0		0	.02		.02	9	.0	0		0	0
SUGAR LOAF RESERVOIR	39.4	11.7	25.6		49	6	- 9	29	1175	0	5	30	2	.68		.21	8		3	17+	4	0
TACONY 7 SE	58.3	21.6	40.0		74	26	8	29	743	0	0	29	0	.12		.12	9	3.0			1	0
TRINIDAD	59.6	26.7	43.2		71	24	10	27	649	0	0	24	0	.12		.12	9				1	0
TRINIDAD FAA AP	59.2	27.0	43.1		73	24	12	28	650	0	0	25	0	.17		.10	9	1.7	1	10+	1	0
TWO BUTTES 1 NW	59.2M	27.9M	43.6M		78	26	11	29	635	0	0	21	0	.06	- .50	.06	9	.8	0		0	0
WALSENBURG POWER PLANT	56.5	30.3	43.4		69	25	13	29	640	0	0	14	0	.29		.29	9	2.5	1	9	1	0
WESTCLIFFE	52.9M	19.0M	36.0M		65	25	- 7	9	863	0	0	29	1	.37		.29	9	3.5	2	9	1	0
WETMORE 2 S	56.7	26.4	41.6		69	26	10	10	696	0	0	26	0	.61		.61	9		7	9	1	1
DIVISION			40.4	2.4										.28	- .35			3.3				
COLORADO DRAINAGE BASIN																						
ALTENBERN	52.2	20.5	36.4		65	5	7	28	853	0	0	28	0	1.32		.53	7	10.5	T	15	4	1
ARBOLES	55.7	22.7	39.2		65	5+	13	27+	771	0	0	25	0	.58		.53	7				1	1
ASPEN	47.4	17.3	32.4		58	6	- 2	29	972	0	1	29	1	1.72		.39	15	13.0	7	16+	5	0
BOND	51.0	17.9	34.5		63	3	- 4	29	911	0	1	28	1	.62		.22	7	3.0	2	27	4	0
CEDAREDGE	53.0	26.8	39.9	2.1	64	2	11	29	749	0	0	25	0	.52	- .14	.30	7	2.0	T	9	1	0
CIMARRON 3 SE	52.2	14.5	33.4		64	5	- 6	29	941	0	0	30	1	.40		.20	15+	1.0			2	0
CLIMAX 2 NW	35.2	11.8	23.5		46	25+	- 3	29+	1237	0	10	30	4	.94		.21	8+	21.3	13	28	6	0
COCHETOPA CREEK	45.6	8.6	27.1		58	3	- 7	29	1131	0	3	30	5	.48		.30	7	3.0	1	15+	2	0
COLLBRAN	53.0	24.6	38.8	4.6	69	12	9	29+	778	0	0	24	0	1.15	.18	.41	8	8.0	2	28+	4	0
COLORADO NM	54.9M	31.1M	43.0M		67	2			653	0	0		0	.66		.22	7	.0	0		3	0
CORTEZ	54.4	24.7	39.6	2.3	67	2	8	28	756	0	0	25	0	.65	- .10	.44	7	2.5	2	27	2	0
CRAIG	47.1	18.1	32.6		62	6	- 2	20	965	0	1	28	1	1.31		.39	7		9	15		
CRESTED BUTTE	42.5	10.4	26.5	0.7	55	6	-11	29	1148	0	1	28	7	2.13	.65	.57	8	25.0	7	30+	5	2
DELTA 1 E	55.2	24.0	39.6	2.2	65	5	10	29	753	0	0	23	0	.32	- .08	.24	7	.3	0		1	0
DILLON 1 S	44.1	8.8	26.5	1.3	60	25	-12	29	1151	0	5	30	6	.90	- .32	.30	15	13.5			4	0
DURANGO	56.4	20.3	38.4	2.3	70	2	7	28	792	0	0	28	0	.90	- .02	.42	7	2.0	2	27	2	0
EAGLE FAA AP	49.4	15.0	32.2		61	3+	-12	29	979	0	2	29	2	.65		.23	7+	4.9	2	30+	3	0
FORT LEWIS	49.5	21.1	35.3	1.9	62	2	2	28	885	0	0	26	0	D .56	- .41	.31	7	2.0	2	27	2	0
FRASER	40.8	2.4	21.6	- 1.6	56	6	-25	29	1294	0	6	30	15	1.08	- .08	.51	8	9.0	5	10+	3	1
FRUITA 2 N	55.0	22.2	38.6	0.9	68	2	12	16	786	0	0	27	0	.33	- .24	.22	7	.2	0		1	0
GATEWAY 1 SW	58.0	30.6	44.3		70	2+	18	29+	615	0	0	20	0	.41		.17	8+	T	0		2	0
GLENWOOD SPRINGS 1 N	51.7	23.6	37.7	1.0	64	6	7	29	816	0	0	26	0	1.28	.05	.51	7				4	1
GORE PASS RANCH	44.3M	7.9M	26.1M		57	6+	-21	29	1169	0	3		5	.32		.12	27	7.0	2	28+	1	0
GRAND JUNCTION WB AP //R	53.7	29.3	41.5	2.9	66	3+	17	29	696	0	0	20	0	.39	- .16	.19	7	2.2	1	15	2	0
GRAND LAKE 1 WNW	44.0	9.4	26.7		56	6	-20	29	1143	0	2	30	5	1.05		.35	27	19.5	10	28	4	0
GRAND LAKE 6 SSW	42.4	15.7	29.1		53	6	-12	29	1069	0	4	29	1	.58		.20	27	8.3	5	28+	3	0
GREEN MOUNTAIN DAM	47.5	18.4	33.0		58	25	- 7	29	955	0	2	28	1	.99		.25	15				4	0
GREYSTONE	45.0	22.4	33.7		56	1	7	28	931	0	0	29	0	.98		.39	27	8.0	2	19	5	0
GUNNISON	48.3	7.8	28.1	- 0.4	65	4	-10	16	1102	0	0	30	5	.51	- .04	.28	6	3.3			2	0
HAYDEN	46.7	16.7	31.7		68	4	0	28	991	0	2	28	1	1.47	.44	.37	15+	16.0	8	15	4	0
HOT SULPHUR SPR 2 SW	44.0M	13.0M	28.5M		60	6	-12	29	1097	0	3	29	2	.51		.23	27	8.0			3	0
IGNACIO 1 N	53.5	19.1	36.3	0.9	64	2	10	28	855	0	0	29	0	.52	- .24	.36	7				1	0
LAKE CITY	47.1	13.2	30.2		59	5+	- 6	29	1039	0	1	30	2	.84		.30	28	9.0	4	30+	3	0
LITTLE HILLS	52.3	19.2	35.8		65	6	0	29	869	0	0	28	1	1.02		.39	7	6.5	3	15	4	0
MARVINE	45.0	16.8	30.9		56	1	- 1	29	1018	0	2	29	1	1.43		.94	8	17.0	7	8	3	1
MAYBELL	47.0	17.2	32.1		63	3	- 6	28	980	0	1	29	2	1.09		.65	15	11.5	7	15	3	1
MEEKER	52.0	17.8	34.9		66	6	- 4	28	896	0	0	29	2	1.32		.35	8	11.0	2	8	6	0
MESA VERDE NP	53.6	29.4	41.5	1.7	67	2	16	29	697	0	0	21	0	O .92	- .06	.49	7	5.3			3	0
MONTROSE NO 2	54.4	24.4	39.4	2.4	64	3+	13	17+	762	0	0	25	0	.23	- .36	.10	7	T	0		1	0
NORTHDALE	50.5	22.0	36.3	2.8	62	2+	6	29	857	0	0	26	0	.95	.03	.63	7	.5	0		2	1
NORWOOD	48.9	21.7	35.3		60	2	7	29	885	0	0	26	0	.72	- .20	.30	7	3.1	T	28+	3	0
OURAY	49.9	25.8	37.9		62	2	12	29	807	0	0	25	0	1.26		.44	7	12.0	5	28	5	0
PAGOSA SPRINGS	51.2M	17.3M	34.3M		61	1	3	29	917	0	0	29	0	.68		.50	7	7.0			1	1
PALISADE 1 S	55.7	30.1	42.9		70	2	18	29	655	0	0	18	0	.32	- .28	.13	8	.0	0		2	0
PAONIA	55.4M	25.3M	40.4M		66	6+	12	29	732	0	0	24	0	.93		.38	7	.0	0		3	0
PARADOX	57.6	25.7	41.7		70	5+	14	29+	693	0	0	24	0	.54		.19	8+	.0	0		3	0
RANGELY	51.5	13.3	32.4		67	2	4	29	968	0	0	30	0	.74		.28	7	T	0		3	0
RICO	48.5	15.9	32.2		61	2	0	28	978	0	0	28	1	1.80	.23	.65	7	7.0	5	27	7	1
RIFLE 2 ENE	52.8	18.9	35.9	- 0.3	65	2	6	29	866	0	0	28	0	.61	- .20	.33	7		1	15	2	0
SILVERTON	46.5	12.2	29.4	2.7	55	4+	- 7	29	1060	0	0	30	4	1.62	.51	.45	7				5	0
STATE TURKEY EXP FARM	M	M	M		65	2+	6	29		0	0		0	.23		.23	28				1	0
STEAMBOAT SPRINGS	43.6	13.2	28.4	- 0.9	54	6+	-17	29	1093	0	2	28	5	2.10	.23	.70	8	21.9	7	8	6	1
TAYLOR PARK	39.6	4.2	21.9		53	6	-20	29	1287	0	4	29	18	1.45		.50	6	20.5	11	15+		1
TELLURIDE	50.7M	16.6	33.7M	2.9	64	26	- 1	29	933	0	0	28	1	1.25	.06				8	28		

See Reference Notes Following Station Index

CLIMATOLOGICAL DATA

CONTINUED

COLORADO
NOVEMBER 1960

Station	Temperature: Average Maximum	Average Minimum	Average	Departure From Long Term Means	Highest	Date	Lowest	Date	Degree Days	No. of Days Max: 90° or Above	32° or Below	Min: 32° or Below	0° or Below	Precipitation: Total	Departure From Long Term Means	Greatest Day	Date	Snow, Sleet: Total	Max Depth on Ground	Date	No. of Days: 10 or More	.50 or More	1.00 or More
URAVAN	M	M	M							0	0		0										
VALLECITO DAM //	51.1	21.3	36.2		62	2+	7	28	856	0	0	28	0	1.38		.86	7	3.1			3	1	0
DIVISION			34.1	1.7										.92	- .19			7.2					
KANSAS DRAINAGE BASIN																							
AKRON FAA AP	52.0	25.2	38.6		74	25	8	29	782	0	2	25	0	.36		.21	27	4.4	4	29+	1	0	0
BONNY DAM	56.3	24.6	40.5		77	26	11	29	727	0	2	26	0	.15		.08	28	2.0	1	28+	0	0	0
BURLINGTON	58.5	25.8	42.2	2.3	77	26+	11	29	679	0	0	25	0	.31	- .10	.22	9				1	0	0
CHEYENNE WELLS	56.8	23.8	40.3	0.3	71	25+	11	29	736	0	0	27	0	.20	- .24	.20	9		0		1	0	0
FLAGLER 2 NW	55.1	23.1	39.1		73	26	6	29	767	0	1	28	0	.26		.15	28	3.0	2	28+	2	0	0
HOLYOKE	56.3	24.1	40.2	2.5	79	25	10	29	735	0	1	29	0	.19	- .22	.12	27	2.0	2	29+	1	0	0
STRATTON 3 NE	55.2	23.7	39.5		74	26	8	29	761	0	2	29	0	.31		.20	28	4.0	0		2	0	0
WRAY	57.0	25.3	41.2	2.9	75	25	6	29	708	0	0	24	0	.26	- .14	.26	28	2.6	2	28	1	0	0
YUMA	58.6	24.9	41.8		74	25	8	29	689	0	0	28	0	.82	.39	.75	28	3.0			1	1	0
DIVISION			40.4	2.1										.32	- .22			3.0					
PLATTE DRAINAGE BASIN																							
ALLENSPARK	42.4	23.7	33.1		55	3	2	9	950	0	2	24	0	.87		.50	8		9	8	3	1	0
BAILEY	50.9M	17.1M	34.0M		65	25	2	29	931	0	0	29	0	.25		.13	9	3.5			2	0	0
BOULDER	57.6	30.1	43.9	2.6	74	25	15	29	630	0	1	21	0	.27	- .70	.11	9	5.5	4	9	2	0	0
BYERS	54.8	23.3	39.1	0.3	72	25	2	29	772	0	0	26	0	.15	- .39	.09	9				0	0	0
CHEESMAN	56.9	21.9	39.4	2.0	68	21	4	9	759	0	0	27	0	.50	- .07	.22	27+	6.0	3	9	2	0	0
CHERRY CREEK DAM	58.0	23.6	40.8		72	26	6	28	719	0	0	28	0	.35		.12	9+	5.0	2	9	2	0	0
DENVER WB AP //R	54.3	24.6	39.5	0.2	72	25	7	29	759	0	1	25	0	.49	- .21	.28	8	5.1	3	9+	2	0	0
DENVER WB CITY R	54.8	30.9	42.9	1.6	73	25	15	27	657	0	1	15	0	.22	- .50	.11	8	4.0	2	9	1	0	0
EDGEWATER	59.3	26.5	42.9	2.9	76	25	13	29	655	0	0	28	0	1.14	.37								
ESTES PARK	49.2	25.9	37.6	3.1	60	25	0	9	815	0	2	20	1	.24	- .66	.13	8		3	8	1	0	0
FORT COLLINS	51.8	23.5	37.7	0.9	68	26	8	29	812	0	1	29	0	.28	- .22	.15	8	2.3			1	0	0
FORT LUPTON	54.3	22.9	38.6		70	26+	1	29	785	0	0	26	0	.52	.04	.25	28				3	0	0
FORT MORGAN	54.1	22.3	38.2	1.8	73	27	5	29	796	0	0	29	0	.18	- .17	.08	28+	2.0	1	28	0	0	0
GEORGETOWN	46.9	23.8	35.4		58	25	12	9	885	0	1	26	0	.34		.17	9	1.5	1	15	1	0	0
GREELEY	51.8	22.0	36.9	1.6	70	27	10	30+	835	0	1	30	0	.12	- .30	.10	9		2	9	1	0	0
IDAHO SPRINGS	52.5	21.5	37.0	2.6	68	25	7	9	833	0	0	28	0	.25	- .44	.11	8	3.3	2	9+	1	0	0
JULESBURG	57.2	22.8	40.0	1.8	76	25	8	29	743	0	1	26	0					T	0				
KASSLER	57.4	25.4	41.4	- 0.8	72	25+	9	29	702	0	0	23	0	.40	- .59	.24	27	1.5	1	27	1	0	0
KAUFFMAN 4 SSE	52.9	21.4	37.2		73	25	6	28	827	0	2	28	0	.26				3.5	T	28		0	0
LAKE GEORGE 8 SW	48.2	17.6	32.9		57	25	2	29	955	0	0	30	0	.15		.08	9	3.7	3	9	0	0	0
LONGMONT 2 ESE	53.8	22.6	38.2	1.0	74	27	6	29	794	0	2	29	0	.51	.05	.27	9	6.5	4	28	2	0	0
PARKER 9 E	55.7	19.3	37.5		72	25	- 1	28	819	0	1	28	1	.09	- .47	.09	9	6.0	2	27+	0	0	0
REO FEATHER LAKES 6 SE	48.0	19.7	33.9		64	25	- 8	9	926	0	2	27	1	.73		.27	8	16.0	7	8	3	0	0
SEDGWICK 5 S	53.5	25.1	39.3		75	25	10	28	765	0	3	28	0	.09		.05	27	4.5	2	27	0	0	0
SPICER	40.7M	15.3M	28.0M		52	25	- 4	29+	1104	0	5	30	2	1.15	.06	.42	8	25.0	10	8	5	0	0
STERLING	53.0	21.8	37.4	0.7	72	26	5	29	822	0	1	29	0	.03	- .39	.03	5				0	0	0
WALDEN	40.0M	13.0M	26.5M				- 9	29	1147	0	5	30	4	.46		.25	27	8.0	5	30+	2	0	0
WATEROALE	54.0	24.8	39.4	1.7	72	21	6	29	763	0	1	26	0	.42	- .12	.17	7	5.0	3	27	2	0	0
WIGGINS 7 SW	54.8	19.4	37.1		75	25	- 1	29	830	0	0	29	1	.24		.20	8	3.0	2	8	1	0	0
DIVISION			37.4	2.1										.38	- .36			5.5					
RIO GRANDE DRAINAGE BASIN																							
ALAMOSA WB AP R	51.1	14.2	32.7	3.2	61	3+	2	29	964	0	0	29	0	.29	- .09	.23	7	.3	T	27	1	0	0
BLANCA	51.4	15.1	33.3		65	1	0	29+	944	0	0	29	2	.20		.20	7	.0	0		1	0	0
CENTER	51.2	14.7	33.0		61	2+	2	29	955	0	0	30	0	.12		.08	7	T	0		0	0	0
DEL NORTE	51.0M	20.7	35.9M	2.6	61	1	9	29	870	0	0	29	0	.16	- .19	.11	7	T	0		1	0	0
GREAT SAND DUNES NM	48.2	23.2	35.7		65	6	11	29+	871	0	0	26	0	.10		.10	7	T	0		1	0	0
HERMIT 7 ESE //	48.0	9.5	28.8	3.0	58	18	- 8	29	1079	0	1	30	4	.70	- .09	.45	7	2.0	1	30	2	0	0
MANASSA	52.1	14.8	33.5	1.9	63	2	1	29	937	0	0	30	0	.04	- .20	.04	7	.0	0		0	0	0
MONTE VISTA	50.5	13.9	32.2		62	3	2	29	977	0	0	30	0	.03		.03	7	.0	0		0	0	0
SAGUACHE	51.6	17.2	34.4		61	5	8	29	909	0	0	29	0	.16	- .12	.11	7	.0	0		1	0	0
WAGON WHEEL GAP 3 N	49.8M	8.5M	29.2M		64	5	- 8	29	1070	0	1	30	5	.09		.05	27		1	27	0	0	0
WOLF CREEK PASS 1 E	41.0	15.9	28.5		50	3	2	16	1092	0	1	30	0	2.23		1.10	7	28.0	21	28	4	2	1
DIVISION			32.5	3.0										.37	- .22			3.0					

MONTHLY EXTREMES

Highest Temperature 79° on the 25th at Holyoke.

Lowest Temperature -25° on the 29th at Frazer.

Greatest Total Precipitation 2.96 inches at Wolf Creek Pass 4 W.

Least Total Precipitation Trace at 4 stations.

Greatest One-day Precipitation 1.60 inches on the 7th at Wolf Creek Pass 4 W.

Greatest Total Snowfall 28.0 inches at Wolf Creek Pass 1 E.

Deepest Snow on Ground 21 inches on the 28th at Wolf Creek Pass 1 E.

See Reference Notes Following Station Index

DAILY PRECIPITATION

Station	Total	1	2	3	4	5	6	7	8	9	10	11	12	13	14	15	16	17	18	19	20	21	22	23	24	25	26	27	28	29	30	31
AKRON FAA AP	.36	.01			.06	T		.03	.05	T													T					.21	T			
ALAMOSA WB AP R	.29							.23																				.06				
ALLENSPARK	.87	T			.10			T	.50	.20						T							T					.07				
ALTENBERN	1.32							.53	.25							.14												.35	.05	T	T	
AMES	1.49			.05			.03	.50	.14	.20						.21												.25	.08		.03	
AMY	T								T	T																		T				
APROLES	.58							.53																				.05				
APOYA 9 NNE	T			T	T				T	T																			T			
ASPEN	1.72							.33	.35	.30						.39												.33	T		.02	
AYER RANCH	.43									.34	T						T												.09			
BAILEY	.25								.02	.13																		.10				
BLANCA	.20							.20																								
BOND	.62							.22	.12							.10												.18	T			
BONNY DAM	.15					T				.07																			.08			
BOULDER	.27	T		T	.02	.02			.10	.11																		T	.02			
BRANDON	.11									.11																			T			
BRANSON	.12									.12																						
BRECKENRIDGE	.43	T						.05	.15	.10						.06	T						T					.01	.06			
BUENA VISTA	-									-						T												.20				
BURLINGTON	.31	T			T	T			T	.22																			.09			
BUTLER RANCH	.32									.32																						
BYERS	.15				T				T	.09																			.06			
CAMPO 11 WSW	T									T																						
CANON CITY	.06									.06																						
CEDAREDGE	.52							.30	.01	.02																		.05	.05		.09	
CENTER	.12							.08								T												.04				
CHEESMAN	.50								.06	.22						T												.22				
CHERRY CREEK DAM	.35				.01				.12	.12																		.07	.03			
CHEYENNE WELLS	.20			T						.20																		T				
CIMARRON 3 SE	.40									.20						.20																
CLIMAX 2 NW	.94	T		T	T			.21	.21	.12						.12	.10			T								.03	.15		T	
COCHETOPA CREEK	.48							.30		.05						.10													.03			
COLLBRAN	1.15							.20	.41	.09						.34													.11			
COLORADO NM	.66							.22	.20							.10													.05		.09	
COLO SPRINGS WB AP	.23				T	T			.21	T																		.02				
CORTEZ	.65				.01	.04	.01	.44								.03												.12	T			
CRAIG	1.31				T			.39	.16						.11	.38			T	.15			T					.10	T		.02	
CRESTED BUTTE	2.13			.04				.27	.57	.13						.54												.43	.09		.06	
DELHI	.14									.14																						
DEL NORTE	.16							.11							T	T												.05				
DELTA 1 E	.32						T	.24	.03	T						.01												.02			.02	
DENVER WB AP //P	.49				T	T			.28	T																		.21				
DENVER WB CITY R	.22				T	T		T	.11	.04																		.07	T			
DILLON 1 S	.90	.12			.14			.06	.22							.30												.06	T			
DOHERTY RANCH	.05									.05																						
DOLORES	1.26					.25	.19	.33								.13												.01	.35			
DURANGO	.90				T	.06	.03	.42	T							.02												.37				
EADS	.22				T					.22																			T			
EAGLE FAA AP	.65							.23	.13							.06												.23				
EASTONVILLE 1 NNW	.28									.22	T						T												.06			
EASTONVILLE 2 NNE	.12									.12																						
EASTONVILLE 6 WSW	.99									.62																			.37			
EDGEWATER	1.14								*	1.09																		.05				
ELBERT 2 WNW	.21								.21																							
ELBERT 3 SE	.32									.18																			.14			
ELBERT 4 SSW	.41									.32																			.09			
ELBERT 6 SSW	.40				.04					.29																			.07			
ELBERT 8 SW	.27									.27																		T				
ELECTRA LAKE //R	1.32							.75		.03						.11												.43				
ESTES PARK	.24				.01	.02		.02	.13	.03													T					.03				
EVERGOLL RANCH	.02									.02																						
FAIRPLAY //	.19	T						.09	.03	.01						.03												.03				
FLAGLER 2 NW	.26				T	T				.11							T												.15			
FLEMING 1 S	.36	T			.02	.05		.04	.08														.05					.12	T			
FORDER 8 S	.22									.22						T												T				
FORT COLLINS	.28	T			.05	.05		T	.15	.01													.01					.01				
FORT LEWIS D	.56							.31								D .05												.20				
FORT LUPTON	.52				T	.02			.12	.11																		.02	.25			
FORT MORGAN	.18				T	.02				.08																			.08			
FOUNTAIN	.38									.33	.05																					
FOWLER	.35									.35																						
FRASER	1.08	T						.02	.51							.28	T											.09	.18			
FRUITA 2 N	.33							.22	.04							.07															T	
GARDNER	.07									.06																		.01				
GATEWAY 1 SW	.41						T	.17	.17	.01						.01												.05				
GENOA	.27				T					.27																						
GEORGETOWN	.34	T						.03	.05	.17						.06												.03	T			
GLENWOOD SPRINGS 1 N	1.28							.51	.36	.02						.14												.24	.01		T	
GORE PASS RANCH	.32							.06	.03						.08													.12	.03			
GRAND JUNCTION WB AP //R	.39						T	.19	T							.16												T	T		.04	
GRAND LAKE 1 WNW	1.05	.05		.05	.05			.10	.15							.05	.05			.05			T					.35	.15			
GRAND LAKE 6 SSW	.58				.01			.08	.12	T						.06	T											.20	.11		T	
GREAT SAND DUNES NM	.10							.10																				T				
GREELEY	.12					.02				.10																			T			
GREEN MOUNTAIN DAM	.99				.02			.19	.20	.05						.25		.03										.22	.03			
GREYSTONE	.98								.05	.10						.15	.10			.19								.39				
GUFFEY 10 SE	.15								T	.15										T									T			
GUNNISON	.51				T		.28	T		.04						.19												T	T			
HAMILTON	1.81							.35	.35	.25						.40				.24								.07	.15			
HARTSEL	.41							.07		.16						T												.18				
HASWELL	.22									.22																						
HAWTHORNE	.52				*	.08			.22	.22																		T				
HAYDEN	1.47							.36	.37							.37											T	.30		.07		
HERMIT 7 ESE //	.70							.45																				T			.25	
HOLLY	.24									.21																			.03			
HOLYOKE	.19	T						T	.07														T					.12				
HOT SULPHUR SPR 2 SW	.51								.10																			.23	.05			
IDAHO SPRINGS	.25	T				T		.03	.11	.05						.01				T								.05				
IDALIA	.11				.01				T	.09																			.01			
IGNACIO 1 N	.52					.07	.01	.36	.01							.01											.06					
JOHN MARTIN DAM	.15									.11																			.04			
JULESBURG	-	-	-	-	-	-	-	-	-	-	-	-	-	-	-	-	-	-	-	-	-	T							.01			
KARVAL	.21									.21																			T			
KASSLER	.40								.05	.09																		.24	.02			
KAUFFMAN 4 SSE	.26				.09				.03																			*	.14			
KIOWA 5 SE	.28																												.28			
KIOWA 4 SW	.30								.07	.14												T						T	.09			
KIT CARSON	.25								T	.25	T					T													T			
LA JUNTA FAA AP	.10								.04	.04																		.02				
LAKE CITY	.84							.25	.05	.15						.06													.30		.03	
LAKE GEORGE 8 SW	.15								T	.08																		.07				
LAKE MORAINE	.42								.27																			.15				
LAMAR	.18								.05	.08																		.05				
LAS ANIMAS 1 N	.15									.10																			.05			
LEADVILLE	.75	T						.27	.11							.30							T					.07				

See reference notes following Station Index

DAILY PRECIPITATION

Continued

COLORADO
NOVEMBER 1960

Station	Total	1	2	3	4	5	6	7	8	9	10	11	12	13	14	15	16	17	18	19	20	21	22	23	24	25	26	27	28	29	30	31
		Day of Month																														
LEROY 7 WSW	.34	T			.02	.03		.02	.08	.03																						
LIME 3 SE	.34									.34													.01					.06	.09			
LIMON 10 SSW	.18				T				*	.08																						
LIMON	.19				T				.12	.05																		.10				
LITTLE HILLS	1.02							.39	.20							.23				.07								.02	T			
																												T	.13		T	
LONGMONT 2 ESE	.51				T	.02				.27																						
MANASSA	.04						T	.04		T					T														.22			
MANCOS	1.20					.10	.43	.01			T					.01																
MARVINE	1.43			T	.01			.06	.94	T						.20				.02								.60	.05	T		
MAYBELL	1.09							.07	.10							.65				.17								.06	.14		.06	
																													.03		.01	
MEEKER	1.32							.31	.35							.25				.10								.04	.13		.14	
MESA VERDE NP	0 .92					.07	.01	.49	T							.03												.22	.10			
MONTE VISTA	.03							.03																				T				
MONTROSE NO 1	.22							.10	.05																			.07				
MONTROSE NO 2	.23							.10	.06							.02												.05	T			
MONUMENT 2 WSW	.67				T				.07	.29						.01												.25	.05			
NORTHDALE	.95						.28	.63																				.04	T			
NORTH LAKE	.69							.10	T	.44						.03												.10	.02			
NORWOOD	.72				.02		.04	.30	.16	T					T	.03												.03	.14			
OROWAY	.51									.40																			.11			
OTIS 11 NE	.59				.05	T		.04	.10														T					.30	.10			
OURAY	1.26				T			.44	.03	.22						.12												.30	.15			
PAGOSA SPRINGS	.68					.05	T	.50	.02							T	T											.07	.04			
PALISADE 1 S	.32							.10	.13	T						.05												T	T		.04	
PALISADE LAKE 2 SSE	.62				T		.04	.53								.05											T		T			
PAONIA	.93							.38	.23	.03						.05												.15	.09			
PARADOX	.54							.19	.19	T																		.11	.05	T		
PARKER 9 E	.09								T	.09																		T	T			
PARSHALL 10 SSE	.65							.07	.12							.23											T	.23				
PENROSE 3 NNW	.03								.03																							
PITKIN	1.00							.25	.30							.30												.15				
PLACERVILLE	0 1.40							.20			.15					.55											T		0.50			
PUEBLO WB AP //R	.27								.25	.02																		T			T	
PUEBLO CITY RES	.26									.26																						
PUEBLO ORDNANCE DEPOT	.26									.26																						
PYRAMID	1.60					T		*	.31	.45						.63					T			T					.21			
RANGELY	.74			T			.20	.28	T	.07																		.15	.04			
RED FEATHER LAKES 6 SE	.73	T			.13	.02		.02	.27	.02						.02							.02					.15	.08			
RICO	1.80				.10		.05	.65	.10	.12					.05	.20											.28	.25				
RIFLE 2 ENE	.61							.33	.11							.08				T								.08	.01			
ROCKY FORD 2 ESE	.16									.16																						
RUSH 2 NNE	.15								.15	T																						
RUXTON PARK	.44					T		T	.06	.38						T												T				
RYE	.89									.87																		.02				
SAGUACHE	.16							.11																				.05				
SALIDA	.39							.04		.30						.02												.03				
SAPINERO 8 E	.81								T	.10										.13								.64				
SARGENTS	.33				.08			.15	.03	.02																		.05	T	T		
SEDALIA 4 SSE	.35			T	T					.19																		.16	T			
SEDGWICK 5 S	.09	T			T			.01	.02														.01					.05				
SHOSHONE	1.72			T				.60	.46	T						.23												.34	.09			
SILVERTON	1.62				.10	.05	.05	.45	.07	.20						.40												.30			T	
SPICER	1.15				T	T		.27	.42	T						.13				T			T					.23	.10			
SPRINGFIELD	.13									.13																						
SPRINGFIELD 7 WSW //	.09									.09																						
SPRINGFIELD 8 S	.02									.02	T																					
STATE TURKEY EXP FARM	.23																												.23			
STEAMBOAT SPRINGS	2.18				.05			.29	.70							.47	.03			.18								.22	.16			
STERLING	.03				T	.03																							T			
STONINGTON	T									T																		T				
STRATTON 3 NE	.31									.11																			.20			
SUGAR LOAF RESERVOIR	.68							.13	.21							.20							T					.04	.10			
TACOMA	1.39					.05	.03	.94	.01	.01						.11												.21	.03			
TACONY 7 SE	.12									.12																		T				
TAYLOR PARK	1.45				T		.50	.20	*	.20					.45	.05												.05			T	
TELLURIDE	1.25				T			.38		*	.15					.20												*	.52			
TRINIDAD	.12									.12																						
TRINIDAD FAA AP	.17								.07	.10																		T				
TROY 1 SE	.07									.07																						
TWIN LAKES RES	.09								.04	.02						.02												.01				
TWO BUTTES 1 NW	.06									.06																						
URAVAN	-	-	-	-	-	-	-	-	-	-	-	-	-	-	-	-	-											.07				
VALLECITO DAM //	1.38				.01		.12	.86	.01							.02												.36	T			
VONA	.53					.02				.33																			.18			
WAGON WHEEL GAP 3 N	.09							T								T												.05			.04	
WALDEN	.46								.04							.11												.25	.06		T	
WALSENBURG POWER PLANT	.29									.29																		T				
WATEROALE	.42				.08	T		.17																				.15	.02			
WESTCLIFFE	.37							.04		.29																		.04				
WETMORE 2 S	.61									.61																						
WIGGINS 7 SW	.24								.20																			.04				
WINDSOR	.06		T			.02				.04													T						T			
WINTER PARK	1.40	T				.02		.03	.30	.35						.06	.18						.04						.42			
WOLF CREEK PASS 1 E	2.23							1.10	.15	.05						.15												.78	T			
WOLF CREEK PASS 4 W	2.96							1.60	.04							.02													1.30			
WRAY	.26	T			T				T	T																		T	.26			
YAMPA	1.34				T	.02		.14	.30	.02						.40				.03			.04					.28	.11			
YUMA	.82	T			.02				T	T																		.05	.75			

SUPPLEMENTAL DATA

Station	Wind direction: Prevailing	Wind direction: Percent of time from prevailing	Wind speed m. p. h.: Average	Wind speed m. p. h.: Fastest mile	Wind speed m. p. h.: Direction of fastest mile	Wind speed m. p. h.: Date of fastest mile	Relative humidity averages percent: 5:00A MST	Relative humidity averages percent: 11:00A MST	Relative humidity averages percent: 5:00P MST	Relative humidity averages percent: 11:00P MST	Number of days with precipitation: Trace	.01-.09	.10-.49	.50-.99	1.00-1.99	2.00 and over	Total	Percent of possible sunshine	Average sky cover sunrise to sunset
LAMOSA WB AIRPORT	-	-	-	-	-	-	77	48	44	-	0	1	1	0	0	0	2	-	3.8
OLORADO SPRINGS WB AIRPORT	NNE	15	7.8	++33	W	16	59	35	40	56	3	1	1	0	0	0	5	-	4.0
ENVER WB AIRPORT	SSW	26	7.8	37	W	15	63	37	42	61	3	0	2	0	0	0	5	74	4.1
RAND JUNCTION WB AIRPORT	ESE	32	8.1	38	W	7	61	39	34	52	4	1	2	0	0	0	7	73	5.0
UEBLO WB AIRPORT	WNW	14	6.9	49	N	22	69	42	37	61	2	1	1	0	0	0	4	84	4.1

+ FASTEST OBSERVED ONE MINUTE WIND SPEED. THIS STATION IS NOT EQUIPPED WITH AUTOMATIC RECORDING WIND INSTRUMENTS.

See reference notes following Station Index

DAILY TEMPERATURES

Station		Day Of Month 1	2	3	4	5	6	7	8	9	10	11	12	13	14	15	16	17	18	19	20	21	22	23	24	25	26	27	28	29	30	31	Average
AKRON FAA AP	MAX	55	50	49	33	52	53	61	36	31	51	58	59	60	61	48	56	47	68	47	57	66	43	52	61	74	71	56	32	41	33		52.6
	MIN	34	30	29	28	25	26	35	19	16	20	28	32	28	26	22	19	26	29	30	22	33	25	20	29	39	38	10	11	8	18		25.2
ALAMOSA WB AP	MAX	61	60	61	57	59	58	51	46	44	47	52	57	54	49	39	41	48	51	53	50	50	49	53	58	51	60	43	39	44	47		51.1
	MIN	17	18	23	21	24	28	34	20	20	11	11	10	23	21	12	6	9	5	8	9	7	11	8	8	8	14	17	9	2	13		14.2
ALLENSPARK	MAX	45	48	55	42	48	42	45	37	25	39	44	45	43	44	36	33	35	45	41	45	51	43	43	50	50	54	42	24	40	39		42.4
	MIN	35	30	28	20	20	19	25	14	2	23	30	38	20	23	17	17	28	30	26	12	19	17	31	40	36	37	20	5	17	33		23.7
ALTENBERN	MAX	64	63	64	64	65	63	58	43	43	48	51	55	52	50	42	44	49	49	44	49	55	50	55	51	62	59	50	40	38	46		52.2
	MIN	20	23	31	34	24	26	37	29	16	16	12	23	25	26	24	12	14	13	28	14	16	12	18	19	17	19	31	7	8	20		20.5
ARBOLES	MAX	65	65	65	59	65	64	62	53	50	53	54	55	56	52	49	52	51	54	58	55	55	57	55	59	57	59	44	41	49	57		55.7
	MIN	21	29	33	35	33	41	41	27	24	21	20	21	24	24	24	14	13	14	18	19	15	15	20	17	22	23	13	19	14	26		22.7
ASPEN	MAX	55	57	56	57	55	58	50	37	36	46	50	52	50	42	35	41	44	49	39	47	52	45	51	51	55	57	44	30	38	44		47.4
	MIN	30	22	30	33	25	23	32	25	8	7	13	20	23	22	8	2	10	10	19	8	10	19	18	18	18	22	23	8	- 2	14		17.5
BAILEY	MAX	55	60	62	48			56	40	33	45					38	45	49	60	38	58	63	49	54	63	65			38	50	50		50.9
	MIN	37	25	19	19		.	16	20	6	18					15	22	28	17	17	9	13	13	10	20			18	14	2	19		17.1
BLANCA	MAX	65	61	61	50	60	59	52	47	43	49	52	57	55	54	44	42	48	52	49	48	52	50	53	58	58	59	45	37	34	48		51.4
	MIN	26	26	32	30	28	24	35	22	14	10	10	19	18	15	0	3	8	3	10	8	5	12	12	11	10	22	20	11	0	8		15.1
BOND	MAX	57	62	63	57	59	62	53	45	41	48	54	55	53	50	45	45	47	50	50	45	52	49	54	59	60	61	49	34	30	41		51.0
	MIN	33	21	28	34	21	19	29	28	15	12	13	17	18	26	24	16	11	9	18	13	10	16	18	18	14	15	23	10	- 4	11		17.9
BONNY DAM	MAX	62	66	55	58	36	54	55	68	37	32	54	58	64	60	64	54	57	52	64	53	56	69	47	54	65	77	74	69	32	43		56.2
	MIN	32	33	33	32	22	25	32	32	12	13	24	23	23	27	28	19	24	22	27	21	21	22	22	24	31	36	42	14	11	12		24.6
BOULDER	MAX	63	60	55	44	53	54	64	52	28	52	59	63	64	62	51	62	57	67	61	64	71	56	60	64	74	72	61	45	44	45		57.6
	MIN	43	31	32	30	29	30	30	25	20	16	31	34	30	30	34	32	33	30	35	29	34	26	22	40	44	50	23	18	15	26		30.1
BRANSON	MAX	67	60	60	56	58	53	62	51	40	65	62	62	62	61	48	55	57	59	55	55	57	55	52	70	72	70	58	42	51	52		57.6
	MIN	40	29	42	31	27	30	35	34	19	20	32	35	40	34	32	24	28	32	30	29	28	32	18	30	37	40	32	9	17	27		29.8
BUENA VISTA	MAX											52	56	55	52	53	44	49	53	51	52	56	53	53	56	60	59	56	49	45	49		
	MIN	22		26	31	24	21	20		14	19	20	34	21	17	20	13	29		20	21	15	21	15	33	22	24	24	19	2	12		20.7
BURLINGTON	MAX	65	57	60	58	57	58	72	56	33	47	59	66	62	66	57	59	59	65	55	55	69	60	53	68	77	77	70	37	44	33		58.9
	MIN	28	35	30	31	25	30	30	28	18	15	26	26	26	30	25	17	26	22	34	20	22	24	22	24	34	44	36	20	11	15		25.8
BYERS	MAX	65	55	50	39	54	52	67	41	34	58	59	62	60	60	62	65	47	69	45	59	68	47	53	56	72	71	59	35	39	42		54.8
	MIN	38	25	29	26	21	22	34	25	11	14	27	28	23	26	28	20	22	25	25	22	30	19	15	23	36	37	19	10	2	16		23.3
CANON CITY	MAX	68	65	69	65	54	53	65	59	40	65	65	67	63	63	56	58	63	67	62	57	70	65	64	69	73	68	64	50	43	50		61.3
	MIN	37	39	33	31	33	32	33	34	23	23	35	39	33	41	39	35	40	35	37	30	37	26	22	37	43	48	42	16	15	22		33.0
CEDAREDGE	MAX	62	64	57	60	62	63	56	46	47	50	55	58	54	55	42	45	49	54	45	50	57	49	56	59	62	60	48	38	40	46		53.0
	MIN	27	34	44	43	32	35	40	32	20	20	20	30	32	28	28	16	17	20	27	18	21	19	27	30	30	32	32	16	11	22		26.8
CENTER	MAX	61	61	60	58	60	56	53	46	46	48	49	55	55	51	39	44	51	51	52	49	51	51	49	54	51	56	42	43	44	49		51.2
	MIN	23	23	21	20	22	23	29	19	17	11	11	11	15	21	16	6	10	7	9	13	8	13	7	9	12	13	22	12	2	16		14.7
CHEESMAN	MAX	62	61	62	56	63	58	57	50	42	56	57	60	57	54	45	53	59	56	52	60	68	55	59	66	67	65	51	44	55	57		56.9
	MIN	39	27	25	23	22	20	34	23	4	12	21	27	20	30	24	24	26	16	21	17	19	16	18	34	26	27	25	10	6	21		21.9
CHERRY CREEK DAM	MAX	63	58	53	47	55	58	65	59	34	57	67	64	62	60	54	55	56	68	57	62	70	60	59	69	70	72	58	40	43	45		58.0
	MIN	32	26	27	24	22	24	35	24	10	13	28	31	26	25	25	21	27	29	30	18	30	16	17	29	33	32	21	6	8	19		23.6
CHEYENNE WELLS	MAX	65	60	49	34	42	67	71	60	34	46	57	63	65	64	54	56	54	55	50	64	66	52	53	61	71	70	68	65	45	42		56.8
	MIN	33	30	30	31	34	38	29	30	20	12	25	26	28	24	30	16	21	23	22	20	19	23	19	21	23	22	23	15	11	17		23.8
CIMARRON 3 SE	MAX	62	63	57	58	64	63	59	50	45	52	55	58	57	53	38	45	48	53	47	53	55	50	54	56	54	58	39	38	37	45		52.2
	MIN	25	18	27	29	29	27	24	20	10	13	13	13	15	13	24	2	7	7	10	9	9	12	13	9	10	11	23	10	- 6	10		14.5
CLIMAX 2 NW	MAX	34	40	42	39	44	46	37	32	24	35	38	38	37	32	22	25	26	40	30	37	42	33	33	41	46	41	32	26	34	30		35.2
	MIN	21	11	24	26	15	21	20	15	0	3	10	14	18	14	4	- 3	5	8	13	7	15	6	12	17	21	20	10	- 3	- 3	12		11.8
COCHETOPA CREEK	MAX	52	55	58	53	56	57	57	48	37	36	46	47	50	49	46	30	34	40	44	41	43	47	49	54	45	55	47	35	31	32		45.6
	MIN	15	15	18	19	29	19	30	25	6	3	2	4	8	19	8	- 6	- 4	- 2	3	4	3	5	5	4	6	6	17	4	- 7	0		8.6
COLLBRAN	MAX	60	65	62	62	60	66	59	45	44	48	54	69	55	53	43	44	49	49	42	50	56	53	56	58	58	60	50	40	36	45		53.0
	MIN	29	39	38	41	26	32	35	33	15	14	21	26	33	28	24	12	16	17	29	19	20	19	24	26	23	29	31	9	9	20		24.6
COLORADO NM	MAX	64	67	65	62	63	62	61	61	45	45	47	49	53	51	55	53	54	55	51	49	47	49										54.9
	MIN	41	47	42	46	42	39	37	31	24	23	25	30	26	25	24	25	26	24	25	27	25	30										31.1
COLO SPRINGS WB AP	MAX	64	49	65	44	50	48	64	43	22	56	55	64	62	59	46	51	57	62	47	50	67	37	60	64	67	68	53	39	41	49		53.4
	MIN	32	27	28	29	28	27	27	21	15	12	28	30	27	31	25	25	25	23	28	21	24	19	17	27	33	38	14	10	11	18		24.0
CORTEZ	MAX	64	67	62	58	61	62	59	49	50	52	55	58	55	51	43	47	52	53	53	52	55	55	56	60	52	59	57	39	45	52		54.4
	MIN	24	28	38	38	39	48	44	26	25	20	20	25	27	22	28	16	18	17	23	19	19	17	20	21	22	24	27	8	13	25		24.7
CRAIG	MAX	59	60	59	45	56	62	49	35	37	45	53	48	51	50	30	44	45	40	39	40	49	45	50	54	57	57	39	35	36	44		47.1
	MIN	38	21	33	31	14	15	32	16	12	16	20	31	26	26	12	12	11	8	9	- 2	10	17	24	21	23	21	15	4	5	22		18.1
CRESTED BUTTE	MAX	46	51	47	47	54	55	50	44	34	39	43	44	43	42	35	38	38	39	40	42	43	39	41	48	46	47	40	35	31	35		42.5
	MIN	33	24	26	33	23	22	30	24	- 4	- 4	1	6	8	12	16	- 6	- 4	- 2	4	- 1	3	10	8	7	10	10	19	11	-11	4		10.4
DELHI	MAX	68	62	70	62	52	53	69	58	35	65	65	70	70	65	55	60	60	68	58	58	70	60	60	70	73	73	64	44	45	44		60.9
	MIN	32	26	37	32	25	23	33	32	20	18	30	35	30	30	25	30	38	22	30	26	28	16	16	28	32	50	37	11	8	15		27.2
DEL NORTE	MAX	61	60	58	58	60	54	52	47	45	48	50	55	56	50	40	44	50	50	52	50	50	50	47	54	52	55		40	42	48		51.0
	MIN	32	24	27	24	27	30	35	21	19	18	19	14	20	28	29	10	15	18	19	19	17	20	11	15	22	21	23	12	9	22		20.7
DELTA 1 E	MAX	63	63	61	63	65	62	63	49	49	52	55	61	60	64	45	48	51	55	50	51	57	52	58	59	55	61	53	44	41	45		55.2
	MIN	23	26	38	39	35	33	42	33	22	19	19	22	31	28	30	12	14	15	22	16	16	15	25	17	19	20	33	25	10	22		24.0
DENVER WB AP	MAX	65	57	50	35	51	55	66	38	29	52	64	63	61	62	45	55	57	69	43	62	69	42	58	68	72	70	54	38	36	42		54.3
	MIN	36	28	26	25	23	24	30	23	18	15	30	28	25	26	22	27	30	30	23	22	33	20	15	34	37	35	15	9	7	21		24.6
DENVER WB CITY	MAX	62	57	50	36	51	53	66	46	29	53	65	62	60	63	45	55	57	70	43	62	68	42	56	68	73	70	55	43	37	46		54.8
	MIN	38	35	34	29	26	32	35	23	22	21	34	37	33	34	29	41	39	37	31	28	36	24	25	41	42	44	15	17	18	27		30.9
DILLON 1 S	MAX	44	52	56	54	52	59	53	36	30	44	48	50	49	46	20	36	37	51	48	41	53	42	45	50	60	55	26	22	25	38		44.1
	MIN	29	14	16	18	13	14	21	20	0	- 3	4	6	7	10	14	- 3	0	- 1	6	6	8	16	5	10	12	9	13	8	-12	5		8.8
DURANGO	MAX	67	70	61	55	60	60	59	54	53	55	59	59	53	52	43	51	54	57	60	57	59	52	54	68	57	61	49	43	49	60		56.4
	MIN	22	24	29	31	32	38	41	23	24	17	17	18	19	17	23	12	14	12	16	17	15	15	13	15	18	18	30	7	10	23		20.3
EADS	MAX	70	56	55	50	58	55	70	60	35	40	55	68	60	65	55	58	55	63	60	55	65	51	50	67	70	75	70	45	43	40		57.3
	MIN	34	30	30	32	30	27	32	32	20	15	28	26	28	35	27	20	22	20	25	22	18	24	19	20	29	40	40	15	12	19		25.7
EAGLE FAA AP	MAX	61	61	61	57	60	60	50	40	39	47	52	55	52	51	32	45	48	54	40	46	53	48	56	55	58	60	35	37	30	38		49.4
	MIN	32	18	29	39	20	16	30	15	12	9	11	16	18	19	13	13	9	8	16	16	9	19	16	13	13	14	18	- 5	-12	5		15.0

See Reference Notes Following Station Index

DAILY TEMPERATURES

Station		Day Of Month 1	2	3	4	5	6	7	8	9	10	11	12	13	14	15	16	17	18	19	20	21	22	23	24	25	26	27	28	29	30	31	Average
EDGEWATER	MAX	63	60	70	48	55	57	69	52	33	52	68	66	63	62	54	57	61	70	56	65	73	56	58	68	76	74	59	42	43	49		59.3
	MIN	40	30	29	27	25	25	32	25	21	15	26	29	26	26	31	30	37	27	31	21	30	24	19	31	32	26	25	14	13	29		26.5
ESTES PARK	MAX	50	55	59	54	56	49	49	43	23	46	52	54	51	48	44	39	44	52	50	52	55	54	48	56	60	58	54	30	48	44		49.2
	MIN	40	35	25	24	18	14	22	18	0	20	35	41	18	23	23	22	33	34	31	8	42	20	21	40	44	44	20	18	23	22		25.9
EVERSOLL RANCH	MAX	75	62	67	61	57	57	59	58	40	54	64	74	74	70	65	60	60	64	58	58	67	50	57	78	76	78	73	49	50	47		62.1
	MIN	37	37	40	36	29	29	40	37	26	26	29	28	26	42	40	19	21	22	26	27	32	30	19	21	27	38	38	22	24	19		29.6
FLAGLER 2 NW	MAX	64	52	57	44	53	54	68	57	28	51	55	64	66	62	49	55	49	62	48	54	68	46	57	63	71	73	61	42	43	38		55.1
	MIN	31	27	29	29	22	26	33	25	12	15	20	29	25	29	23	16	22	23	28	21	27	20	21	24	29	36	16	12	6	17		23.1
FORDER 8 S	MAX	71	56	58	51	56	55	69	57	35	45	57	68	66	65	55	56	57	62	53	55	65	43	54	69	71	74	65	43	41	40		57.1
	MIN	30	26	27	32	31	22	30	28	17	16	24	22	25	31	27	15	18	18	24	18	15	20	14	18	25	32	20	13	7	15		22.0
FORT COLLINS	MAX	62	56	51	39	50	51	63	49	27	39	56	59	57	54	50	54	53	59	44	55	65	47	51	59	65	68	47	42	41	41		51.8
	MIN	49	25	26	29	25	22	27	24	18	12	26	27	25	23	31	20	26	19	30	12	21	24	18	25	26	32	27	20	8	9		23.5
FORT LEWIS	MAX	57	62	56	50	56	54	53	43	51	48	50	52	45	45	39	44	49	50	52	49	51	51	52	55	52	44	39	39	46	52		49.5
	MIN	24	26	33	33	31	36	34	20	17	18	19	21	23	21	21	13	15	16	23	21	19	19	20	19	20	20	19	2	6	23		21.1
FORT LUPTON	MAX	65	58	53	46	50	53	65	50	33	40	50	61	60	62	55	59	52	63	52	60	66	53	55	61	70	70	58	37	33	38		54.[illegible]
	MIN	34	26	25	34	20	23	25	23	19	13	35	26	24	25	27	24	27	22	25	19	34	20	14	22	30	32	20	4	1	14		22.9
FORT MORGAN	MAX	62	67	58	50	35	52	57	61	47	33	41	63	60	51	62	51	56	46	66	50	58	65	50	51	55	72	73	52	40	39		54.1
	MIN	33	29	28	30	25	23	28	30	17	15	21	26	25	24	23	16	20	18	24	19	18	19	18	20	28	29	32	15	5	10		22.3
FRASER	MAX	43	49	54	51	51	56	46	32	26	39	45	46	45	44	24	34	35	44	36	38	49	37	42	47	52	47	30	20	28	34		40.8
	MIN	28	18	14	21	17	8	17	22	-6	-17	-4	-2	-1	-1	12	3	-8	-10	-1	-11	-8	3	-2	2	1	0	6	1	-25	-5		2.4
FRUITA 2 N	MAX	65	68	65	67	65	62	59	47	50	51	54	57	60	55	45	49	53	52	50	51	52	53	56	57	57	58	55	46	42	49		55.0
	MIN	19	23	30	35	28	35	37	32	21	19	17	22	22	23	31	12	13	13	30	15	14	13	21	17	15	14	30	28	14	22		22.2
GATEWAY 1 SW	MAX	70	70	62	64	66	65	61	53	52	55	60	62	58	58	50	52	49	60	49	54	61	55	60	64	62	63	58	48	46	52		58.0
	MIN	29	32	45	54	34	44	43	37	28	24	24	32	43	37	29	21	19	24	29	19	24	18	30	28	30	35	34	28	18	27		30.6
GEORGETOWN	MAX	45	50	52	55	54	56	46	37	38	52	43	44	52	46	37	39	40	51	47	48	55	44	43	53	58	55	46	28	47	45		46.9
	MIN	34	30	36	21	23	22	32	18	12	20	28	22	20	25	18	13	28	21	25	18	33	19	26	28	30	35	24	16	14	22		23.8
GLENWOOD SPRINGS 1 N	MAX	61	62	58	60	61	64	58	45	40	47	50	55	55	54	45	44	47	51	46	50	52	50	53	53	56	59	55	40	35	44		51.7
	MIN	31	26	38	39	28	32	40	34	22	18	19	21	25	24	28	12	11	12	22	23	20	24	25	19	20	21	28	17	7	22		23.6
GORE PASS RANCH	MAX			57	54	53	57	47	36	36	47	52	54	48	35		40	44	50	42	41	53	44						32	21	32		44.3
	MIN				26	12	9	22	22	6	0	6	19	10	12		7	8	1	18	0	2	8						-1	-21	-1		7.9
GRAND JUNCTION WB AP	MAX	62	66	66	63	65	62	59	46	48	48	53	56	58	56	42	48	50	50	48	49	52	51	54	55	57	59	54	44	42	49		53.7
	MIN	29	36	49	44	35	40	36	33	25	24	26	29	41	33	26	20	20	22	28	24	22	24	26	27	28	29	35	25	17	26		29.3
GRAND LAKE 1 WNW	MAX	45	53	54	50	51	56	45	33	31	40	46	50	47	45	39	36	39	47	43	44	50	40	46	52	55	54	38	23	33	34		44.0
	MIN	28	23	18	20	16	12	21	16	2	-3	6	11	9	10	13	8	4	-2	11	-3	0	20	10	8	10	11	15	5	-20	2		9.4
GRAND LAKE 6 SSW	MAX	44	50	52	48	47	53	51	38	29	39	44	46	45	43	40	34	36	44	41	39	47	44	43	48	50	50	48	24	25	31		42.4
	MIN	35	27	23	28	21	16	25	25	9	5	12	17	15	16	18	16	11	8	16	8	8	24	12	19	15	16	17	12	-12	10		15.7
GREAT SAND DUNES NM	MAX	56	55	54	55	57	65	49	40	40	45	48	51	53	47	41	42	41	48	44	46	42	44	46	51	50	54	47	46	41	47		48.2
	MIN	35	35	33	30	30	32	35	26	18	16	18	21	26	32	21	11	22	15	24	18	18	22	21	18	19	20	23	25	11	22		23.2
GREELEY	MAX	60	64	53	50	36	52	53	62	33	32	39	56	59	58	60	47	55	51	59	47	58	65	39	51	52	67	70	46	42	39		51.8
	MIN	32	28	28	31	27	24	23	31	21	15	16	25	25	24	24	21	23	18	18	18	17	21	19	19	25	25	26	17	10	10		22.0
GREEN MOUNTAIN DAM	MAX	48	56	52	54	55	56	53	40	33	42	52	52	50	49	44	44	42	51	48	43	54	49	48	54	58	57	51	28	27	36		47.5
	MIN	36	24	27	35	21	18	29	25	9	7	14	21	18	22	13	13	15	9	18	12	12	19	22	27	24	25	22	14	-7	7		18.4
GREYSTONE	MAX	56	42	46	47	51	52	48	38	41	38	42	48	48	39	42	44	45	45	42	48	46	44	39	45	49	55	47	39	39	44		45.0
	MIN	26	17	19	29	30	31	31	23	10	16	15	32	24	26	18	18	21	22	19	8	30	31	27	24	30	33	28	7	15	13		22.4
GUNNISON	MAX	59	60	55	65	61	60	54	53	41	44	50	53	50	50	41	35	42	41	42	47	48	48	49	54	45	55	37	35	33	42		48.3
	MIN	13	13	19	21	25	19	32	24	5	4	5	6	8	7	-1	-10	-6	-3	1	3	3	5	4	3	5	5	21	4	-7	5		7.8
HAYDEN	MAX	58	60	60	68	55	63	40	35	42	46	47	48	52	44	42	43	39	39	37	43	42	48	53	54	56	45	30	32	40	39		46.7
	MIN	33	20	20	37	15	14	24	12	9	14	28	25	23	20	12	7	10	2	23	10	15	16	17	17	18	18	7	0	19	17		16.7
HERMIT 7 ESE	MAX	52	50	52	55	53	52	46	40	44	52	51	46	49	42	36	46	48	58	50	51	53	50	50	56	50	52	44	32	34	47		48.0
	MIN	18	17	19	20	20	23	31	14	10	6	8	13	13	12	13	0	3	-1	5	5	3	5	2	5	6	9	10	-4	-8	8		9.5
HOLLY	MAX	65	74	64	63	59	58	60	67	49	42	56	62	68	62	61	60	63	61	70	58	60	71	57	58	65	78	75	60	42	50		61.3
	MIN	26	30	31	36	26	28	32	31	23	23	25	28	22	29	31	10	11	18	21	19	20	21	21	19	24	29	30	11	10	17		23.4
HOLYOKE	MAX	62	56	51	43	55	57	62	50	35	60	64	67	65	65	53	57	50	71	54	60	70	48	53	69	79	77	47	37	45	28		56.3
	MIN	32	31	27	29	22	28	32	29	12	18	27	26	25	29	28	20	27	20	30	20	24	25	21	23	30	40	14	11	10	13		24.1
HOT SULPHUR SPR 2 SW	MAX	52	56	52	55	53	60	48	38	34	44	50	53	49	48	34	38	43	50	43	44	35	43	48	56		36	29	27	20	38		44.0
	MIN	38	31	23	21	19	15	28	22	6	5	13	13	16	15	5	6	10	10	6	4	9	15	17		18	15	8	-1	-12	1		13.0
IDAHO SPRINGS	MAX	52	60	64	48	60	46	56	37	40	52	60	58	54	55	37	45	48	62	33	56	65	50	56	61	68	65	42	35	56	55		52.5
	MIN	38	35	22	21	21	18	27	18	7	23	28	23	18	17	21	21	31	20	19	12	26	15	15	24	23	23	24	15	16	23		21.5
IGNACIO 1 N	MAX	63	64	60	54	60	61	54	49	49	52	55	56	53	50	44	48	51	54	58	54	55	54	55	59	56	58	44	37	44	55		53.5
	MIN	20	21	28	32	30	31	40	24	21	18	17	18	20	20	20	12	12	13	14	14	14	13	13	14	16	19	16	10	12	21		19.1
JOHN MARTIN DAM	MAX	72	69	56	56	56	56	73	68	39	47	61	70	67	68	63	60	57	68	63	60	69	65	52	67	75	75	71	50	45	45		61.4
	MIN	29	32	31	35	27	25	38	33	23	19	25	27	27	32	34	18	22	21	25	22	18	25	17	20	28	39	32	15	12	18		25.6
JULESBURG	MAX	62	56	53	48	53	55	55	55	44	59	65	69	63	63	55	55	50	71	59	59	71	62	52	64	76	73	63	27	42	38		57.2
	MIN	33	32	27	34	21	27	32	28	12	15	23	23	20	22	21	19	25	18	34	15	23	20	24	23	27	34	24	11	8	10		22.8
KASSLER	MAX	66	57	58	46	55	54	56	55	35	58	66	63	59	61	57	56	60	67	52	64	72	55	58	68	72	70	54	39	43	45		57.4
	MIN	36	29	26	23	21	28	35	24	17	14	28	34	34	22	29	22	26	31	31	16	35	19	15	27	35	43	20	12	9	20		25.4
KAUFFMAN 4 SSE	MAX	59	51	45	38	51	55	62	47	31	56	61	65	64	60	46	54	44	64	49	54	69	50	55	61	73	70	45	31	44	34		52.9
	MIN	31	30	18	28	21	27	22	22	9	14	28	26	21	23	31	24	22	19	33	15	22	14	13	20	31	36	16	6	7	13		21.4
KIT CARSON	MAX	70		55	48	61	56	74	58	33	42	57	69	65	67	54	60	54	66								77				36		
	MIN	30		28	32	29	24	32	31	15	12	22	25	27	31	24	15	17	17											9	15		
LA JUNTA FAA AP	MAX	72	57	55	44	56	56	70	45	33	49	63	71	66	67	56	60	57	69	55	60	72	45	53	68	76	76	57	47	44	39		57.9
	MIN	34	37	34	35	30	30	32	28	23	23	27	30	30	38	38	26	30	25	31	25	27	27	21	23	41	45	23	18	14	19		28.8
LAKE CITY	MAX	52	59	55	53	59	58	49	55	43	42	45	54	50	46	41	37	42	45	48	45	48	45	48	49	45	52	44	35	32	38		47.1
	MIN	18	20	28	21	23	24	32	26	4	4	9	9	19	20	19	0	7	3	10	9	7	7	6	11	10	12	20	14	-6	10		13.2
LAKE GEORGE 8 SW	MAX	50	56	55	55	55	53	48	42	36	52	48	53	49	42	42	42	45	53	49	48	55	50	46	55	57	53	48	33	33	44		48.2
	MIN	32	22	22	22	19	20	27	19	4	6	12	17	19	17	19	18	25	10	17	19	14	14	14	21	18	22	23	18	2	15		17.6
LAMAR	MAX	74	61	58	43	57	59	72	44	35	47	61	71	68	68	60	61	61	71	57	61	69	49	54	69	78	77	73	43	48	36		59.5
	MIN	29	29	32	36	29	23	38	29	23	19	22	23	26	27	25	17	19	19	22	20	19	23	19	17	26	34	24	17	10	16		23.7

See Reference Notes Following Station Index

DAILY TEMPERATURES

Continued

Station		Day Of Month 1	2	3	4	5	6	7	8	9	10	11	12	13	14	15	16	17	18	19	20	21	22	23	24	25	26	27	28	29	30	31	Average
LAS ANIMAS 1 N	MAX	74	65	54	46	59	60	70	59	39	49	65	70	58	66	52	64	54	64	55	54	70	54	52	57	70	74	56	50	44	42		58.[illegible]
	MIN	27	32	28	35	25	29	30	31	23	20	21	22	25	26	32	15	17	17	21	20	17	21	16	18	22	32	28	15	10	15		23.[illegible]
LEADVILLE	MAX	41	56	45	46	53	51	40	28	28	42	43	44	42	37	18	32	40	46	38	43	47	37	41	44	51	48	33	21	39	35		40.[illegible]
	MIN	26	20	28	30	22	24	22	14	2	10	17	21	19	16	10	7	14	11	18	12	20	17	15	25	23	20	15	2	4	17		16.[illegible]
LIMON 8 SSW	MAX	63	55	68	59	56	53	66	52	36	56	52	63	65	60	46	54	51	65	50	54	68	50	56	66	68	70	56	42	42	40		56.[illegible]
	MIN	34	25	24	25	22	22	32	26	8	8	28	29	28	25	18	18	27	23	29	23	26	20	17	26	34	36	25	11	10	21		23.[illegible]
LIMON	MAX	65	51	66	36	57	55	67	40	29	54	55	67	66	61	44	54	51	66	47	55	70	42	58	62	69	72	63	35	43	40		54.[illegible]
	MIN	33	24	25	28	22	25	29	21	12	15	22	24	22	27	19	14	22	14	26	19	15	22	14	20	25	32	12	9	4	18		20.[illegible]
LITTLE HILLS	MAX	62	63	63	50	59	65	52	40	44	53	51	54	52	53	43	49	50	55	42	55	56	49	56	57	62	60	44	35	41	55		52.[illegible]
	MIN	32	19	32	36	14	16	36	28	8	10	16	19	26	28	24	10	13	13	23	5	10	14	19	25	23	26	30	2	0	18		19.[illegible]
LONGMONT 2 ESE	MAX	63	67	54	52	37	56	54	66	33	32	41	57	60	61	59	48	57	60	66	45	60	70	41	63	59	70	74	42	35	32		53.[illegible]
	MIN	35	26	27	26	28	23	26	31	20	13	19	26	25	24	25	31	30	18	22	17	21	25	17	18	31	29	23	8	6	9		22.[illegible]
MANASSA	MAX	61	63	62	59	59	60	51	47	47	52	54	56	54	51	42	43	50	55	53	51	53	51	56	53	52	60	42	39	42	46		52.1
	MIN	18	17	29	24	20	26	32	22	22	9	8	9	25	22	22	4	8	9	6	8	7	11	15	13	10	10	11	13	1	13		14.8
MARVINE	MAX	56	46	47	44	54	53	46	52	46	43	49	46	46	41	32	39	43	50	41	44	49	41	47	51	41	51	43	30	38	40		45.0
	MIN	30	40	27	29	23	20	19	24	3	4	9	20	22	21	17	7	9	24	27	4	3	3	17	20	18	19	27	1	- 1	18		16.8
MAYBELL	MAX	59	59	63	52	49	53	50	44	37	46	51	52	51	47	39	41	44	42	39	33	47	43	48	53	55	55	45	30	34	49		47.0
	MIN	30	20	27	33	10	13	24	19	12	13	15	31	25	25	20	15	5	10	24	- 2	7	16	18	25	19	23	22	- 6	3	19		17.2
MEEKER	MAX	61	63	62	51	58	66	60	41	40	51	54	54	53	48	43	47	49	55	51	47	54	48	53	56	61	58	49	38	39	49		52.0
	MIN	28	20	30	35	12	15	32	20	7	11	17	26	22	22	20	10	12	13	27	8	14	15	19	26	18	19	25	- 4	0	15		17.8
MESA VERDE NP	MAX	62	67	59	54	57	59	54	48	47	53	55	57	57	49	42	49	50	56	55	53	55	57	55	60	56	58	48	36	46	55		53.6
	MIN	34	34	41	43	37	43	40	26	25	24	28	32	29	28	26	19	25	26	32	27	26	26	26	29	35	34	23	20	16	28		29.4
MONTE VISTA	MAX	60	58	62	58	58	55	51	48	44	48	50	55	55	50	44	41	48	50	50	48	49	48	50	55	50	55	44	40	42	49		50.5
	MIN	25	17	18	20	24	27	32	18	14	11	11	11	15	14	17	5	8	5	10	10	8	12	7	10	9	15	23	7	2	12		13.9
MONTROSE NO 2	MAX	57	64	64	63	63	62	62	59	48	45	52	52	61	58	56	40	47	48	56	47	52	56	53	57	61	62	59	42	42	43		54.4
	MIN	23	25	32	41	35	34	42	35	20	19	18	22	29	30	29	13	13	16	19	22	19	19	23	24	24	23	28	25	15	14		24.4
MONUMENT 2 WSW	MAX	61	46	64	46	55	47	59	45	22	56	58	61	58	52	44	51	57	61	48	49	68	44	59	61	68	65	54	37	43	54		53.1
	MIN	32	22	26	21	24	24	23	21	7	7	36	22	28	27	26	20	27	23	28	18	27	14	15	26	38	44	21	8	7	20		22.7
NORTHDALE	MAX	62	62	58	56	60	58	54	54	48	44	48	50	48	46	44	46	48	50	46	49	47	52	49	53	54	54	35	42	47	52		50.5
	MIN	50	23	38	32	30	37	40	25	23	17	17	24	26	24	12	14	12	14	20	19	13	17	15	15	15	25	25	10	6	22		22.0
56RTH LAKE	MAX	54	54	57	59	56	47	48	44	35	56	55	53	53	48	40	47	51	59	48	50	61	44		56	65	60	46	47	52	52		51.6
	MIN	32	25	23	32	25	21	29	27	11	10	20	23	23	35	22	25	25	18	25	14	16	13		18	21	19	20	19	7	20		21.3
NORWOOD	MAX	57	60	57	53	58	54	50	43	40	45	49	55	50	50	39	41	44	50	43	47	52	47	54	56	53	53	48	33	38	48		48.9
	MIN	25	27	37	39	28	33	38	23	16	15	18	20	20	18	28	13	16	16	18	14	22	16	20	18	25	23	27	10	7	21		21.7
OURAY	MAX	56	62	57	53	56	58	54	43	38	48	52	54	50	49	42	41	44	55	43	48	53	47	54	56	54	58	47	33	43	48		49.9
	MIN	22	32	41	40	32	32	37	27	16	20	24	24	35	34	23	15	21	20	23	19	22	22	25	27	27	30	24	22	12	26		25.8
PAGOSA SPRINGS	MAX	61	58	58	52	60	58	53	45	42	51	53	58	50	48	41	48	50	53	55	54		53	52	53	55	46	46	35	43	53		51.2
	MIN	15	18	24	23	28	32	33	26	25	15	15	15	16	18	26	9	8	9	9	12		15	9	10	14	13	23	21	3	18		17.3
PALISADE 1 S	MAX	65	70	67	65	65	64	57	47	51	54	54	60	60	56	46	51	55	53	48	53	55	56	57	60	56	63	50	44	42	48		55.7
	MIN	23	35	43	44	38	38	43	34	25	25	26	30	35	43	35	21	23	24	33	25	25	23	29	28	29	24	36	23	18	25		30.1
PAONIA	MAX	63	66	55	60	65	66	57	46	47	54	58	58	57	57	46	48	51	57	48	55	58	53	59	62	62	64	50	40	44			55.4
	MIN	26	29	39	39	37	34	39	34	22	21	23	23	23	23	30	17	18	20	23	19	19	18	25	24	24	23	30	19	12			25.3
PARADOX	MAX	68	70	63	60	70	61	59	52	53	56	60	61	55	56	47	55	57	59	51	57	61	58	59	62	48	63	55	47	46	58		57.6
	MIN	47	27	38	42	33	42	41	32	26	20	20	24	30	24	25	14	16	15	27	18	17	18	22	19	19	20	31	24	14	26		25.7
PARKER 9 E	MAX	61	54	66	43	55	53	63	47	31	58	60	62	63	58	48	53	54	65	42	60	67	50	60	65	72	69	59	41	45	48		55.7
	MIN	33	20	27	19	19	19	36	22	9	9	23	28	27	20	23	5	18	23	23	7	28	3	20	28	30	29	19	- 1	7	5		19.3
PUEBLO WB AP	MAX	71	55	60	47	55	53	69	53	30	46	59	70	66	65	53	61	63	69	52	55	70	47	63	72	74	73	63	43	42	46		58.2
	MIN	32	32	28	29	31	26	30	27	24	23	25	29	27	35	30	34	27	20	28	25	21	23	16	22	32	36	23	17	12	19		26.1
RANGELY	MAX	57	67	61	52	55	55	52	51	41	49	52	50	55	54	50	48	49	49	53	56	52	51	53	54	52	57	46	41	36	48		51.5
	MIN	8	16	24	21	19	18	19	17	8	10	11	20	18	22	20	8	8	8	10	11	9	7	12	11	8	8	23	7	4	13		13.3
RED FEATHER LAKES 6 SE	MAX	51	49	53	43	48	48	49	35	27	47	54	52	51	50	39	41	48	56	44	54	60	45	48	57	64	60	41	30	50	47		48.0
	MIN	35	23	22	21	9	13	23	12	- 8	9	24	25	21	22	19	18	22	28	25	6	37	16	14	32	25	37	24	10	9	19		19.7
RICO	MAX	56	61	52	48	59	49	45	39	43	49	49	50	42	42	33	49	52	52	51	49	49	50	50	54	51	54	39	39	47	53		48.5
	MIN	22	23	28	28	27	40	33	21	8	11	12	11	18	16	11	2	8	8	14	14	12	12	11	13	17	18	19	0	2	17		15.9
RIFLE 2 ENE	MAX	63	65	60	64	64	63	56	47	45	49	53	55	56	54	45	46	51	50	45	53	51	51	55	52	55	60	48	40	40	47		52.8
	MIN	29	20	31	35	19	20	35	32	16	14	14	18	20	19	27	12	11	11	25	12	13	14	19	15	13	16	25	9	6	17		18.9
ROCKY FORD 2 ESE	MAX	72	60	58	49	56	56	72	61	37	50	64	72	72	68	58	62	60	69	55	60	70	52	53	69	77	76	67	48	42	42		60.2
	MIN	27	33	27	33	24	23	27	32	23	23	22	24	25	39	39	20	21	18	25	22	18	20	15	18	25	44	29	18	10	15		24.6
RUSH 2 NNE	MAX	57	51	66	43	54	65	61	52	45	51	54	64	66	58	48	52	63	61	44	53	68	40	57	66	68	70	53	40	43	46		55.3
	MIN	31	26	28	27	26	28	28	20	13	13	25	24	25	26	18	17	22	21	30	19	22	17	15	24	30	35	28	13	11	17		22.6
RUXTON PARK	MAX	50	42	53	50	47	40	48	40	26	53	51	51	50	44	38	41	46	53	38	46	55	32	48	52	59	54	44	31	43	46		45.7
	MIN	32	21	25	31	18	19	27	20	- 2	10	20	24	26	31	24	15	24	18	20	12	19	12	18	34	26	26	30	18	8	22		20.9
RYE	MAX	64	55	64	57	55	48	51	49	34	59	57	63	59	55	48	53	58	63	52	55	67	51	59	66	67	67	52	41	48	55		55.7
	MIN	30	27	29	31	27	26	28	26	15	10	26	33	37	21	32	20	24	23	26	24	26	16	19	28	32	35	22	13	13	21		24.7
SAGUACHE	MAX	58	60	60	59	61	56	55	45	44	50	52	50	54	50	42	48	53	51	52	51	52	53	50	54	54	56	40	37	43	58		51.6
	MIN	25	22	22	22	22	26	33	22	13	16	19	16	14	14	13	9	14	16	14	16	11	16	11	12	15	15	20	22	8	18		17.2
SALIDA	MAX	60	64	61	64	64	56	56	49	44	55	56	60	57	55	47	50	55	58	50	56	62	54	55	60	63	62	50	42	52	55		55.7
	MIN	42	29	25	36	28	22	33	31	12	14	20	36	28	21	27	24	21	14	20	17	21	28	16	30	27	30	33	27	9	21		24.7
SEDGWICK 5 S	MAX	55	52	47	43	53	54	55	53	30	55	63	65	55	65	50	53	49	67	55	55	68	53	48	62	75	72	60	22	40	30		53.5
	MIN	36	32	27	30	23	30	31	26	11	15	27	29	29	29	31	20	30	24	30	21	25	21	21	28	28	44	16	10	12	17		25.1
SILVERTON	MAX	51	53	55	55	52	52	48	43	39	45	47	47	46	45	43	45	42	48	46	48	46	51	45	48	44	49	40	35	40	48		46.5
	MIN	20	20	20	22	25	28	32	20	2	5	6	10	15	17	22	- 6	- 3	1	8	10	8	12	15	13	10	17	15	- 3	- 7	12		12.2
SPICER	MAX	40	44	50	40	40	51	49	32	30	39	49	45	44	40	36	32	37	46	36	40	47	37	41		52	51	43	26	25	37		40.7
	MIN	20	24	24	30	15	11	26	5	1	9	18	22	17	17	15	13	13	16	24	- 4	20	13	15		24	25	17	3	- 4	14		15.3
SPRINGFIELD 7 WSW	MAX	68	56	65	58	54	51	62	55	36	57	58	70	71	65	57	57	54	65	52	55	65	48	61	71	74	70	67	44	50	38		58.5
	MIN	35	30	39	33	24	28	35	33	24	17	30	31	29	36	38	17	25	25	30	22	25	25	20	29	38	42	33	16	11	20		28.0
SPRINGFIELD 8 S	MAX	74	73	72	69	60		60	61	60	56	64			73	69	62	60	56		61	64	65	63	66	72	77						65.3
	MIN	34	32	36	33	26		26	32	25	18	25			24	37	18	24	24		27	20	21	21	34	23			17	11	18		25.3

See Reference Notes Following Station Index

DAILY TEMPERATURES

Station		Day Of Month 1	2	3	4	5	6	7	8	9	10	11	12	13	14	15	16	17	18	19	20	21	22	23	24	25	26	27	28	29	30	31	Average
STATE TURKEY EXP FARM	MAX	65	65	61						48	52					42	49	52		57	54	55								48	56		
	MIN	17	18	25						17	14					25	8	9		9	13	12								6	18		
STEAMBOAT SPRINGS	MAX	52	54	45	43	54	54	45	41	39	40	43	47	49	47	39	41	44	42	37	35	43	43	47	52	49	53	36	30	26	37		43.6
	MIN	34	20	26	33	16	16	25	25	17	-2	3	18	15	21	19	12	6	0	28	-6	1	15	16	11	8	8	21	0	-17	7		13.2
STERLING	MAX	59	61	52	47	36	53	52	57	33	32	51	64	64	55	63	49	57	47	69	50	56	67	42	51	62	72	71	45	33	39		53.0
	MIN	31	34	25	30	22	24	28	28	16	16	20	23	22	23	24	17	22	17	23	16	19	22	18	20	26	30	30	13	5	9		21.8
STRATTON 3 NE	MAX	64	55	58	46	42	55	70	52	29	52	57	64	61	62	62	55	50	63	52	55	66	46	53	66	72	74	67	31	43	34		55.2
	MIN	31	31	28	30	21	25	32	26	12	11	25	26	23	24	25	16	23	21	26	25	26	20	20	25	32	41	31	11	8	16		23.7
SUGAR LOAF RESERVOIR	MAX	43	48	48	46	48	49	38	32	26	39	43	46	43	39	26	34	36	45	37	43	47	34	41	42	48	48	29	16	34	33		39.4
	MIN	29	25	21	28	23	18	24	19	7	4	13	14	12	11	9	3	5	-1	10	5	8	18	5	12	10	11	11	3	-9	4		11.7
TACONY 7 SE	MAX	71	53	63	57	53	53	67	53	34	52	55	68	68	63	53	57	59	63	53	66	68	58	60	68	72	74	63	43	40	43		58.3
	MIN	32	25	28	27	25	24	28	24	12	17	26	25	25	28	23	16	19	22	20	18	16	14	20	18	16	32	33	12	8	16		21.6
TAYLOR PARK	MAX	45	51	45	48	50	53	41	33	33	39	39	49	42	38	32	29	36	40	39	37	43	38	40	46	31	36	35	26	34	39		39.6
	MIN	33	21	22	32	21	20	31	23	-1	-7	-3	3	4	4	10	-10	-10	-11	-4	-6	-5	-1	-5	-5	-1	-1	-5	-3	-20	0		4.2
TELLURIDE	MAX	52	61	52	47	59	55	46	36	43	52	63	57	46	42	38	46	52	58	49	54	56	51	54	56	54	64	44	40	43			50.7
	MIN	28	24	21	34	27	32	33	25	9	11	13	18	22	12	3	4	7	9	14	12	12	12	16	17	18	20	16	14	-1	15		16.6
TRINIDAD	MAX	67	63	64	58	56	54	61	58	42	61	64	66	65	62	58	54	60	64	58	58	65	54	66	71	67	70	56	43	49	54		59.6
	MIN	33	31	43	34	28	31	29	30	20	23	28	30	36	28	27	21	30	20	24	24	18	25	19	34	30	45	10	12	21	18		26.7
TRINIDAD FAA AP	MAX	67	60	69	47	60	55	63	54	37	63	64	65	66	64	51	56	61	67	50	57	67	41	65	73	71	71	61	43	52	55		59.2
	MIN	33	30	44	31	31	29	39	24	21	20	28	28	29	32	20	19	26	29	27	25	28	22	23	27	33	42	21	12	15	23		27.0
TWO BUTTES 1 NW	MAX		61	66	57	55	55	60	56	36	56	59	70	68	66	57	60	55	64	55	56	65	50	59	72	75	78	70	48	50	37		59.2
	MIN		32	38	36	25	28	35	34	23	19	30	30	28	35	34	21	27	27	31	22	27	27	22	26	32	36	38	19	11	17		27.9
URAVAN	MAX																	53	57	49	55	57	54	57	58	50	62	59	48	44	55		
	MIN																	22	21	30	24	23	23	27	25	24	21	35	26	18	28		
VALLECITO DAM	MAX	62	62	57	51	58	55	51	45	46	50	52	53	49	46	41	46	49	52	55	51	52	52	52	56	55	57	45	37	45	52		51.1
	MIN	24	25	30	30	30	36	36	22	20	18	18	19	22	20	23	13	15	17	20	19	19	20	17	18	23	23	22	7	10	24		21.3
WAGON WHEEL GAP 3 N	MAX	52		60	61	64	58	52	47	42	45	51	53	53	48	43	31	48	51	51	51	51	52	52	52	58	47	55	40	40	35		49.8
	MIN	18		16	18	19	20	27	17	12	8	8	9	12	13	13	-1	2	0	0	5	4	5	3	4	6	7	15	2	-8	-7		8.5
WALDEN	MAX	46	50	53	47	50	56	40	30	25	37	45	45	44	41	32	33	37	45	38	43	48	39	42					17	21	36		40.0
	MIN	32	25	22	27	3	5	22	17	-6	2	19	25	15	14	14	13	21	8	18	-4	19	18	15					-4	-9	6		13.0
WALSENBURG POWER PLANT	MAX	63	58	63	58	55	49	58	52	33	55	58	61	60	57	49	50	56	60	52	60	62	58	59	65	69	64	54	45	54	58		56.5
	MIN	37	28	30	34	29	26	33	35	20	18	37	40	38	36	33	33	38	24	28	22	37	18	17	40	46	48	33	17	13	21		30.3
WATEROALE	MAX	63	65	53	41	52	64	42	28	41	44	54	60	60	56	48	56	58	55	60	58	72	52	54	64	71	71	59	40	38	42		54.0
	MIN	35	25	25	27	27	25	22	20	10	28	22	29	28	26	28	33	30	19	28	18	25	24	18	30	40	48	24	11	6	12		24.8
WESTCLIFFE	MAX	57	59	61	58	58	51	53	43	37	52	56	58	54	48	41	47	54			58	62	50	56	62	65	58	42	41	50	50		52.9
	MIN	24	17	32	33	25	20	28	24	-7	1	15	30	27	28	24	10	17			8	10	14	12	30	28	27	20	19	1	15		19.0
WETMORE 2 S	MAX	65	58	66	58	57	50	62	49	34	60	59	63	60	58	50	55	59	64	54	55	67	49	62	58	65	69	55	43	45	51		56.7
	MIN	34	26	30	27	26	28	31	29	15	10	26	32	32	39	29	27	26	25	31	26	29	21	20	23	31	35	37	14	11	23		26.4
WIGGINS 7 SW	MAX	66	54	52	45	57	53	64	42	38	46	63	61	58	63	48	56	49	69	47	60	66	45	55	63	75	74	57	39	40	39		54.8
	MIN	33	22	24	25	19	20	27	23	22	10	19	23	24	22	17	14	18	14	19	14	14	22	12	19	28	24	28	14	-1	13		19.4
WOLF CREEK PASS 1 E	MAX	49	48	50	48	40	42	38	40	47	38	33	39	36	34	40	35	42	42	42	44	38	42	42	47	45	46	34	32	40	38		41.0
	MIN	18	22	20	18	22	26	26	21	4	10	10	27	24	20	10	2	10	14	12	16	20	22	20	20	18	16	8	5	5	10		15.9
WRAY	MAX	65	57	53	49	52	54	69	59	34	55	62	62	63	62	61	54	51	70	60	58	67	49	52	70	75	73	55	35	46	37		57.0
	MIN	35	39	31	33	25	28	33	32	14	20	24	23	22	22	31	19	26	23	26	19	26	28	25	22	32	38	33	9	6	16		25.3
YUMA	MAX	58	58	52	46	52	54	62	57	46	58	60	62	53	62	57	56	56	67	65	67	67	65	57	58	74	73	72	51	42	41		58.6
	MIN	34	31	31	31	26	25	32	29	16	19	27	26	26	27	28	20	20	25	24	22	27	27	26	27	23	37	31	12	8	10		24.9

EVAPORATION AND WIND

Station		Day of month 1	2	3	4	5	6	7	8	9	10	11	12	13	14	15	16	17	18	19	20	21	22	23	24	25	26	27	28	29	30	31	Total or Avg.
MONTROSE NO 1	EVAP	.10	.08	.11	.10	.05	.08	.16	.08	.04	.04	.05	.09	.10	.12	.07	.06	.05	.04	.02	.04	.05	.05	.07	.07	.04	.07	.11	.04	.05	.04		2.07
	WIND	29	19	30	40	22	17	59	30	28	16	21	29	44	54	60	19	21	17	33	19	17	19	23	22	14	25	78	23	22	13		863
PUEBLO CITY RES	EVAP	.17	-	-	-	-	-	-	-	-	-	-	-	-	-	-	-	-	-	-	-	-	-	-	-	-	-	-	-	-	-		-
	WIND	100	60	40	40	70	60	70	100	120	70	50	70	50	60	110	280	190	50	80	60	20	70	70	50	40	70	160	180	60	20		2470
	MAX	59	-	-	-	-	-	-	-	-	-	-	-	-	-	-	-	-	-	-	-	-	-	-	-	-	-	-	-	-	-		-
	MIN	31	-	-	-	-	-	-	-	-	-	-	-	-	-	-	-	-	-	-	-	-	-	-	-	-	-	-	-	-	-		-
SPRINGFIELD 7 WSW	EVAP	.22	.14	.22	.11	.08	.07	.18	.13	.00	-	-	-	-	-	-	-	-	-	-	-	-	-	-	-	-	-	-	-	-	-		-
	WIND	124	89	188	220	104	75	266	185	66	107	120	108	76	131	228	88	130	128	172	86	129	200	148	118	102	154	226	222	75	74		4139
	MAX	63	60	55	52	52	57	60	56	42	-	-	-	-	-	-	-	-	-	-	-	-	-	-	-	-	-	-	-	-	-		-
	MIN	33	34	36	34	32	32	37	33	32	-	-	-	-	-	-	-	-	-	-	-	-	-	-	-	-	-	-	-	-	-		-
VALLECITO DAM	EVAP	.10	.06	.05	.04	.04	.03	.08	.02	.04	.04	.05	.03	.04	.04	.04	.05	.05	.04	.04	.04	.03	.04	.04	.03	.04	.04	-	-	-	-		B 1.35
	WIND	29	23	10	9	12	3	43	19	23	8	27	11	10	7	42	8	25	18	15	16	13	15	13	6	19	20	45	8	21	22		540

MAXIMUM AND MINIMUM IN ABOVE TABLE REFER TO EXTREMES OF TEMPERATURE OF WATER IN PAN AS RECORDED DURING THE 24 HOURS ENDING AT TIME OF OBSERVATION.

See Reference Notes Following Station Index

SNOWFALL AND SNOW ON GROUND

Station		Day of month																													
		1	2	3	4	5	6	7	8	9	10	11	12	13	14	15	16	17	18	19	20	21	22	23	24	25	26	27	28	29	30	31
AKRON FAA AP	SNOWFALL				T	T			0.4	T													T					4.0	T			
	SN ON GND					T				T	T												T						4	4	3	
ALAMOSA WB AP	SNOWFALL																											0.3				
	SN ON GND																															
ALTENBERN	SNOWFALL							3.0	1.5							2.0												3.0	1.0	T	T	
	SN ON GND															T																
ASPEN	SNOWFALL								5.0							5.0												3.0	T		T	
	SN ON GND								5	5	4	3	2	2	2	7	7	6	5	4	4	4	4	4	3	3	2	6	6	6	6	
BOND	SNOWFALL															1.5												1.5				
	SN ON GND															1												2	1	1		
BOULDER	SNOWFALL				T	T			3.5	1.5																		T	0.5			
	SN ON GND				T	T			3	4	2	T																T				
BURLINGTON	SNOWFALL								-	-																			-			
	SN ON GND								-	-	-	-	-	-	-	-	-	-	-	-	-	-	-	-	-	-	-	-	2	-	-	
BYERS	SNOWFALL				T				-	-																			2.0			
	SN ON GND				-				-	-																			-	-	-	
CANON CITY	SNOWFALL									5.0																						
	SN ON GND									-	-																					
CEDAREDGE	SNOWFALL									T																			1.0		1.0	
	SN ON GND									T																						
CHEESMAN	SNOWFALL								0.4	3.6						T												2.0				
	SN ON GND								T	3	2	T																2	2	1	T	
COCHETOPA CREEK	SNOWFALL							1.0		1.0						1.0													T			
	SN ON GND							1		T						1													T			
COLLBRAN	SNOWFALL								2.0							3.0													3.0			
	SN ON GND								-							2	1	1											2	-	-	
COLORADO SPRINGS WB AP	SNOWFALL				T	T			1.8	T																		0.2				
	SN ON GND									1	1																		T			
CORTEZ	SNOWFALL															0.5												2.0	T			
	SN ON GND																											2	-	-	-	
CRESTED BUTTE	SNOWFALL			T				2.0	7.0	2.0						7.0												4.5	1.5		1.0	
	SN ON GND							1	5	4	3	2	2	1	1	7	6	6	5	4	4	4	4	4	3	3	3	7	7	7	7	
DENVER WB AP	SNOWFALL				T	T			2.8	T																		2.3				
	SN ON GND				T					3	T																		2	1	T	
	WTR EQUIV									0.3																			0.2			
DILLON 1 S	SNOWFALL	1.5			2.0			1.0	4.0							4.0												1.0				
	SN ON GND	-	-	-	-	-	-	-	-	-	-	-	-	-	-	-	-	-	-	-	-	-	-	-	-	-	-	-	-	-	-	
DURANGO	SNOWFALL								T							0.5												1.5				
	SN ON GND															T												2	-	-	-	
EAGLE FAA AP	SNOWFALL								2.0							0.6												2.3				
	SN ON GND									2						1	1	T											2	2	2	
ESTES PARK	SNOWFALL								-	-																		-				
	SN ON GND								3	1																						
FORT COLLINS	SNOWFALL				0.3	0.5		T	1.2	0.1													0.1					0.1				
	SN ON GND	-	-	-	-	-	-	-	-	-	-	-	-	-	-	-	-	-	-	-	-	-	-	-	-	-	-	-	-	-	-	
FORT MORGAN	SNOWFALL					T				T																			2.0			
	SN ON GND					T				T																			1	-	-	
FRASER	SNOWFALL								5.0							2.0												1.0	1.0			
	SN ON GND	4	-	-	-	-			5	5	5	4	3	1	1	3	3	3	3	3	3	-	-	-	-	2	1	2	3	3	3	
GLENWOOD SPRINGS 1 N	SNOWFALL								-	-						4.0												-	-		-	
	SN ON GND								-	-	-	-	-	-	-	2												-	T		T	
GRAND JUNCTION WB AP	SNOWFALL															1.6												T	T		0.6	
	SN ON GND															T													T		T	
GRAND LAKE 1 WNW	SNOWFALL								4.5							2.5	1.0						T					8.5	3.0			
	SN ON GND								4	3	1	1				3	1	1										9	10	8	7	
GREAT SAND DUNES NM	SNOWFALL							T																								
	SN ON GND																															
GREYSTONE	SNOWFALL								T	T						2.0				3.0								3.0				
	SN ON GND									T						1	T			2	-							1	-	-	-	
HAMILTON	SNOWFALL									-						-				-									-			
	SN ON GND															6	-	-	-	2	-	-	-	-	-	-	-	-	2	-	-	
HARTSEL	SNOWFALL	-	-	-	-	-	-	-	-	-	-	-	-	-	-	-	-	-	-	-	-	-	-	-	-	-	-	-	-	-	-	
	SN ON GND							T		2	T																	2	1	T		
HOLLY	SNOWFALL									2.0																			0.5			
	SN ON GND									1																			1			
HOLYOKE	SNOWFALL								T														T					2.0				
	SN ON GND																											2	2	2	1	
IDAHO SPRINGS	SNOWFALL					T		0.2	2.0	0.5						0.4				T								0.2				
	SN ON GND								2	2	1									T												
JOHN MARTIN DAM	SNOWFALL									2.0																			1.0			
	SN ON GND									1	T																		T			
KIT CARSON	SNOWFALL									2.5																						
	SN ON GND									1																						
LAS ANIMAS 1 N	SNOWFALL									2.0																			1.0			
	SN ON GND									-	-																		-			
LIMON 10 SSW	SNOWFALL				T				*	1.5																		0.5				
	SN ON GND				T				T	2																		1	-	-	-	

See reference notes following Station Index.

SNOWFALL AND SNOW ON GROUND

Station		Day of month																													
		1	2	3	4	5	6	7	8	9	10	11	12	13	14	15	16	17	18	19	20	21	22	23	24	25	26	27	28	29	30	31
MAYBELL	SNOWFALL								T							8.0				1.5								0.5	1.3		0.2	
	SN ON GND								T							7	5	3	3	4	4	3	2	2	1			T	1	T	T	
MEEKER	5NOWFALL								3.0							3.0				1.0									2.0		2.0	
	5N ON GND								2	T						1	T	T	T	T	T	T	T						1	T	T	
MONTROSE NO 2	SNOWFALL															T																
	5N ON GND																												T			
NORTHDALE	SNOWFALL																															
	SN ON GND																											0.5				
NORWOOD	SNOWFALL															0.5																
	5N ON GND															T												0.6	2.0			
																												T	T			
OURAY	5NOWFALL									3.0						3.0																
	5N ON GND									3	2	T				3	2	1	T									2.0	4.0			
																												2	5	3	2	
PARKER 9 E	5NOWFALL								1.0	2.0																						
	SN ON GND								1	2	-	-																2.0	1.0			
																												2	1	-	-	
PUEBLO WB AP	SNOWFALL								3.0	0.4																						
	5N ON GND									2	1	T																				
	WTR EQUIV									0.2																						
RUXTON PARK	5NOWFALL					T			2.0	4.0						T																
	SN ON GND								2	5	2	1	T	T														T				
																												T				
RYE	SNOWFALL									8.0																						
	SN ON GND									7	2	T	T	T	T																	
SALIDA	SNOWFALL									3.5						0.5												T				
	SN ON GND									2						T																
5EDGWICK 5 S	SNOWFALL				0.5				1.0														1.0					2.0				
	SN ON GND				1				T	T																		2				
SILVERTON	SNOWFALL				-		-	-	-							3.0												8.0			T	
	SN ON GND				-	-	-	-	-	-	-	-	-	-	-	2	1											8	6	6	4	
SPICER	SNOWFALL				T	T		5.0	10.0	T						3.0				T			T					5.0	2.0			
	SN ON GND				T			5	10	8	6	5	3	2	1	4	3	2	T	T	T	T	T	T	T	T	T	5	7	6	6	
STEAMBOAT SPRINGS	SNOWFALL								7.1							6.2	0.6			3.6								2.0	2.4			
	SN ON GND								7	6	5	3	2			6	5	4	3	6	5	5	4	3	3	3	2	4	6	6	6	
SUGAR LOAF RES	SNOWFALL	-	-	-	-	-	-	-	-	-	-	-	-	-	-	-	-	-	-	-	-	-	-	-	-	-	-	-	-	-	-	
	SN ON GND							1	2	2	2	2	1	1	1	3	3	3	2	2	1	1	-	-	-	-	-	-	1	1	1	
TRINIDAD FAA AP	SNOWFALL								0.7	1.0																						
	SN ON GND									1	1																					
WAGON WHEEL GAP 3 N	SNOWFALL							T								T												-			-	
	SN ON GND							T								T												1	-	-	T	
WALDEN	SNOWFALL								1.0							2.0												4.0	1.0		T	
	5N ON GND								1	-	-	-	-	-	-	2	-	-	-	-	-	-	-	-	-	-	-	4	5	5	5	
WESTCLIFFE	5NOWFALL									3.5																		T				
	SN ON GND									2	1																					
WOLF CREEK PASS 4 W	5NOWFALL							-	-							-													-			
	SN ON GND	-	-	-	-	-	-	-	-	-	-	-	-	-	-	-	-	-	-	-	-	-	-	-	-	-	-	-	16	16	14	
YUMA	SNOWFALL																											T	3.0			
	SN ON GND																												-	-	-	

DAILY SOIL TEMPERATURES

Depth in Soil ø		Day Of Month																															Average
		1	2	3	4	5	6	7	8	9	10	11	12	13	14	15	16	17	18	19	20	21	22	23	24	25	26	27	28	29	30	31	
		FORT COLLINS																															
3 Inches	7:00 A.M.	42	41	40	40	39	36	37	39	37	34	34	35	35	35	36	34	34	34	35	33	33	36	33	33	33	35	36	33	31	31		35.5
	7:00 P.M.	48	46	45	41	42	41	42	38	36	35	39	41	41	40	37	39	39	39	37	36	39	37	36	37	39	40	35	33	31	31		38.7
6 Inches	7:00 A.M.	45	45	44	43	42	41	41	41	40	37	37	38	39	39	39	37	38	38	39	37	36	40	36	36	36	38	39	36	34	34		38.8
	7:00 P.M.	49	48	47	43	45	43	44	41	39	38	41	42	41	42	40	41	41	40	40	39	40	39	38	39	40	41	38	37	34	34		40.8
12 Inches	7:00 A.M.	43	47	46	45	44	43	43	43	42	40	39	40	41	41	41	39	39	39	40	34	38	39	38	38	38	39	40	38	37	35		40.3
	7:00 P.M.	47	47	45	44	44	43	44	42	41	39	39	40	41	41	40	40	40	39	39	38	38	39	38	38	39	40	38	36	36	35		40.3
24 Inches	7:00 A.M.	50	50	49	49	49	48	47	47	47	46	45	44	44	44	44	44	44	43	43	43	42	42	42	42	42	42	42	42	41	41		44.6
	7:00 P.M.	50	50	49	49	48	48	47	47	46	45	45	44	45	44	44	44	47	43	43	43	43	42	42	42	42	42	42	41	41	40		44.6
36 Inches	7:00 A.M.	53	52	52	52	51	51	50	50	49	49	49	47	48	47	47	47	47	46	46	46	46	45	45	45	45	44	44	44	44	44		47.5
	7:00 P.M.	52	52	52	51	51	52	50	50	49	49	48	48	47	47	47	47	44	46	46	46	46	45	45	45	45	45	44	44	44	44		47.4
72 Inches	7:00 A.M.	57	57	56	56	56	56	54	55	55	55	54	54	54	54	53	53	53	52	53	52	52	52	51	51	51	51	51	50	50	50		53.3
	7:00 P.M.	57	56	56	56	56	55	55	55	55	55	54	54	54	53	53	54	52	52	52	53	52	52	51	51	51	51	50	50	50	50		53.2

ø UNDER FORT COLLINS LOAM ON NONIRRIGATED PLOT WITH SPARSE VEGETATIVE COVER. DATA FROM MERCURIAL SOIL THERMOMETERS WITH WOOD HOUSING.

See reference notes following Station Index.

TOTAL PRECIPITATION

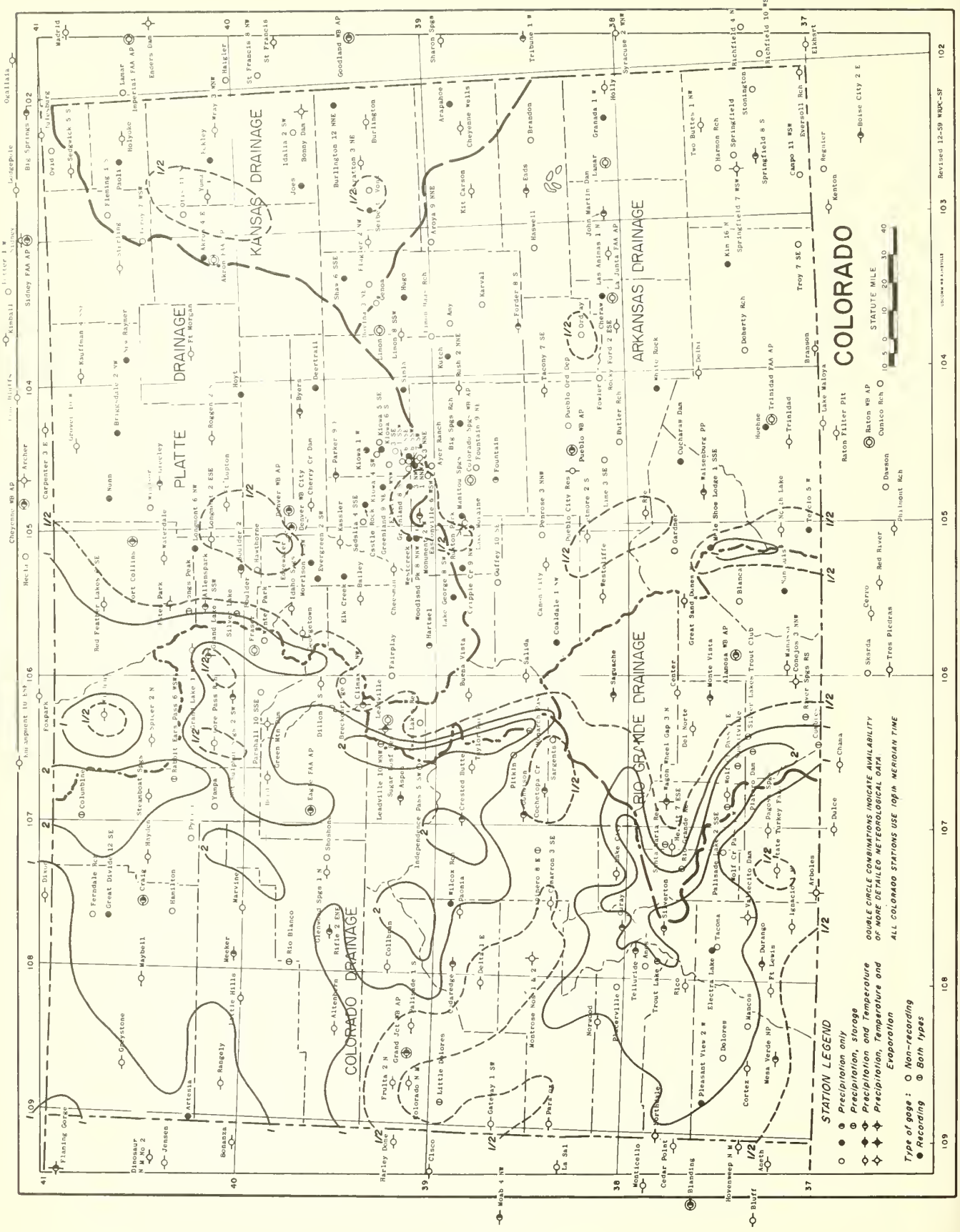

ISOLINES ARE DRAWN THROUGH POINTS OF APPROXIMATELY EQUAL VALUE. CAUTION SHOULD BE USED IN INTERPOLATING ON THESE MAPS, PARTICULARLY IN MOUNTAINOUS AREAS.

AVERAGE TEMPERATURE

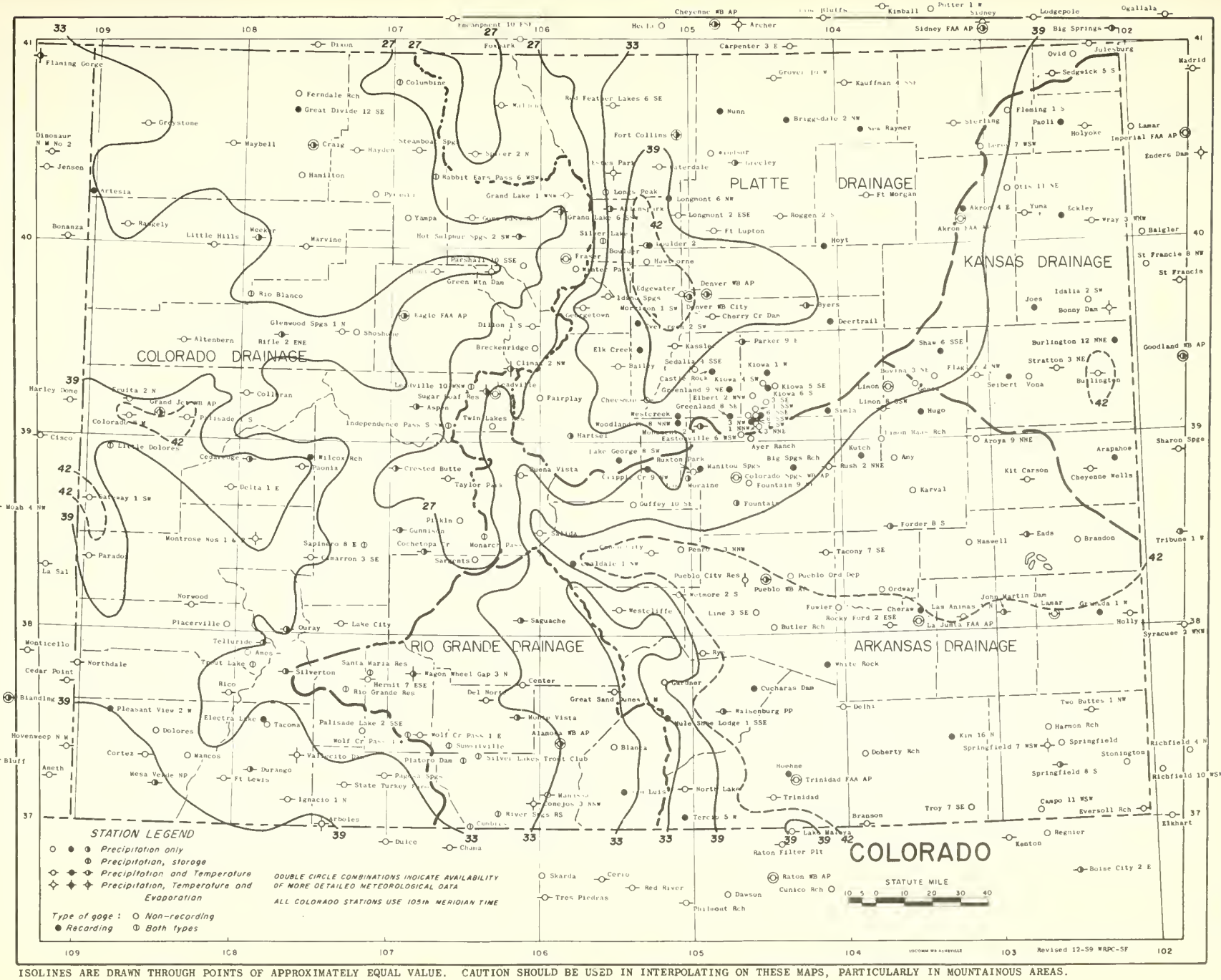

ISOLINES ARE DRAWN THROUGH POINTS OF APPROXIMATELY EQUAL VALUE. CAUTION SHOULD BE USED IN INTERPOLATING ON THESE MAPS, PARTICULARLY IN MOUNTAINOUS AREAS.

STATION INDEX

STATION	INDEX NO.	COUNTY	DRAINAGE ↔	LATITUDE	LONGITUDE	ELEVATION	OBSERVATION TIME AND TABLES: TEMP.	PRECIP.	EVAP.	SPECIAL (SEE NOTES)	OBSERVER
AKRON 4 E	0109	WASHINGTON	3	40 09	103 09	4538				C	DRY LAND FIELD STA
AKRON FAA AIRPORT	0114	WASHINGTON	3	40 07	103 10	4582	MID	MID		H	FED AVIATION AGENCY
ALAMOSA WB AIRPOPT	0130	ALAMOSA	5	37 27	105 52	7536	MID	MID	5PC	HJ	U S WEATHER BUREAU
ALLENSPARK	0183	BOULDER	4	40 12	105 32	8500	5P	5P		C	H LESTER COATS
ALTENBERN	0214	GAPFIELD	2	39 30	108 23	5690	5P	5P		H	ORVILLE C ALTENBERN
AMES	0228	SAN MIGUEL	2	37 54	107 55	8701		5P			WEST COLO POWER CO
AMY	0242	LINCOLN	1	38 54	103 39	5420		6P			BEN H MARSHALL
ARAPAHOE	0304	CHEYENNE	3	38 51	102 11	4013				C	JOSEPH H PFOST
APBDLES	0307	ARCHULETA	2	37 01	107 25	6175	5P	5P	5P		MRS BETTY M SEIBEL
AROYA 9 NNE	0343	CHEYENNE	1	38 59	103 06	4900		7P			CLARK WRIGHT
ARTESIA	0354	MOFFAT	2	40 15	109 00	5896				C	CLETIS E SIMS
ASPEN	0370	PITKIN	2	39 11	106 50	7913	6P	6P		C H	RICHARD CAR-SKADEN
AYER RANCH	0437	EL PASO	1	39 01	104 36	7232		8A			RALPH J AYER
BAILEY	0454	PARK	4	39 24	105 29	7733	5P	5P			U S FOREST SERVICE
BIG SPRINGS RANCH	0712	EL PASO	1	38 52	104 19	6035				C	ARTHUR H NUTT
BLANCA	0776	COSTILLA	5	37 26	105 31	7749	5P	5P			LINOEL J HUDSON
BOND	0810	EAGLE	2	39 53	106 42	6700	4P	4P		H	AGENT D+R G W RY
BONNY DAM	0834	YUMA	3	39 38	102 11	3647	7A	7A			U S BUR RECLAMATION
BOULDER 2	0843	BOULDER	4	40 01	105 16	5400				C	THOMAS L PLATT
#BOULDER	0848	BOULDER	4	40 01	105 17	5444	6P	6P		H	CITY OF BOULDER
BRANDON	0895	KIOWA	1	38 27	102 27	3925		8A			MPS ELSIE E WHITE
BPANSON	0898	LAS ANIMAS	1	37 01	103 53	6292	5P	5P			CHARLES S MITCHELL
BPECKENRIDGE	0909	SUMMIT	2	39 29	106 02	9579		5P			MISS HELEN F RICH
BPIGGSDALE 2 NW	0945	WELD	4	40 39	104 20	4875				C	U S FOREST SERVICE
BUENA VISTA	1071	CHAFFEE	1	38 51	106 08	7954	4P	4P			LLOYD R SWEOHIN
BUPLINGTON	1121	KIT CARSON	3	39 18	102 16	4171	5P	5P		H	RALPH C BINARD
BURLINGTON 12 NNE	1126	KIT CARSON	3	39 28	102 09	4230				C	SHIRLEY M JAMES
BUTLER PANCH	1157	PUEBLO	1	38 04	104 28	4850	5P	5P			MPS WINIFRED ORR
BYERS	1179	ARAPAHOE	1	39 42	104 13	5202	6P	6P		C H	W L BEST
CAMPO 11 WSW	1268	BACA	1	37 03	102 45	4329		6P			JESS L PERKINS
CANON CITY	1294	FREMONT	1	38 26	105 16	5343	5P	5P		H	WARDEN PENITENTIARY
CASCADE	1384	SAN JUAN	2	37 40	107 48	8853		VAR			WEST COLO POWER CO
CASTLE ROCK	1401	DOUGLAS	4	39 22	104 52	6250				C	US SOIL CON SERVICE
CEDARPEDGE	1440	DELTA	2	38 54	107 56	6175	5P	5P		C H	PHILIP R AUST
CENTEP	1458	SAGUACHE	5	37 45	106 07	7668	8P	8P			WILLIAM B SUTLEY
CHEESMAN	1528	JEFFERSON	4	39 13	105 17	6875	5P	5P		H	BOARD OF WATER COMM
CHERAW	1539	OTEPO	1	38 06	103 30	4072				C	SIMON B SCHULTZ
CHEPRY CREEK DAM	1547	ARAPAHOE	4	39 39	104 51	5649	4P	4P			CORPS OF ENGINEERS
CHEYENNE WELLS	1564	CHEYENNE	3	38 49	102 21	4250	4P	4P			CITY WATER DEPT
CIMARRON 3 SE	1609	MONTROSE	2	38 24	107 31	7096	6P	6P			CARL E MC MILLEN
CLIFF LAKES	1644	RIO BLANCO	2	39 50	107 33	9250		VAR			U S WEATHER BUREAU
CLIMAX 2 NW	1660	EAGLE	2	39 23	106 12	1300	4P	4P	4PC		HIGH ALTITUDE OBS
COALDALE 1 NW	1693	FREMONT	1	38 23	105 47	6525				C	R L BANTA
COCHETOPA CREEK	1713	GUNNISON	2	38 26	106 46	8000	8A	8A		C H	HAROLD F PEUGER
COLLBRAN	1741	MESA	2	39 14	107 58	6137	5P	5P		H	TED A SMITH
COLORADO NAT MON	1772	MESA	2	39 06	108 44	5790	3P	3P			SUPT COLO NAT MON
COLORADO SPRINGS WB AP	1778	EL PASO	1	38 49	104 42	6173	MID	MID		HJ	U S WEATHER BUREAU
COLUMBINE	1792	POUTT	2	40 51	106 58	8699		VAR			U S WEATHER BUREAU
COPTEZ	1886	MONTEZUMA	2	37 21	108 34	6177	5P	5P		H	MONTEZUMA VAL IRRIG
CPAIG	1928	MOFFAT	2	40 31	107 33	6247	11P	11P		C	GLENN F JOPDAN
CRESTED BUTTE	1959	GUNNISON	2	38 52	106 58	8855	5P	5P		C H	MRS MARY A YELENICK
CRIPPLE CREEK 9 NW	1978	TELLER	1	38 52	105 18	8500				C	WILLIAM W SNARE
CUCHAPAS OAH	2040	HUERFANO	1	37 44	104 36	5995				C	ARCHER B CRISP
CUMBRES	2048	CONEJOS	2	37 01	106 27	10016		VAR		S	ISIDRO VALDEZ
DEERTRAIL	2162	ARAPAHOE	4	39 37	104 03	5183				C	EVERITT L OAVIS
DELMI	2178	LAS ANIMAS	1	37 38	104 01	5090	5P	5P			CHARLES F SHAFFER
DEL NOPTE	2184	RIO GRANDE	5	37 40	106 21	7884	6P	6P			LYNN K WOODS
DELTA 1 E	2192	DELTA	2	38 45	108 03	5125	6P	6P			W O PRESTON
DENVEP WB AIRPORT	2220	DENVEP	4	39 46	104 53	5292	MID	MID		HJ	U S WEATHER BUREAU
#DENVEP WB CITY	2225	DENVEP	4	39 45	105 00	5221	MID	MID			U S WEATHER BUREAU
DILLON 1 S	2281	SUMMIT	2	39 36	106 03	8900	6P	6P		H	PAYMOND D WAILES
DOHERTY RANCH	2312	LAS ANIMAS	1	37 23	103 53	5130		5P			MRS M A CROWDER
DOLORES	2326	MONTEZUMA	2	37 28	108 30	6936		9A			LLOYD C PYLE
DUPANGO	2432	LA PLATA	2	37 17	107 53	6550	6P	6P		C H	MALCOLM P OAYTON
EADS	2446	KIOWA	1	38 29	102 47	4258	5P	5P		C	WILLARD C ROBEPTS
EAGLE FAA AIPPORT	2454	EAGLE	2	39 39	106 55	6497	MID	MID		C H	FED AVIATION AGENCY
EASTONVILLE 1 NNW	2494	EL PASO	4	39 05	104 34	7250		6A			CARL R GUY
EASTONVILLE 2 NNE	2496	EL PASO	4	39 06	104 33	7270		8A			HUGH T KELLY
EASTONVILLE 3 NW	2497	EL PASO	4	39 06	104 36	7000				C	RALPH H EVANS
EASTONVILLE 6 WSW	2501	EL PASO	4	39 02	104 40	7600		10A			DARWIN D WOOLLEY
ECKLEY	2535	YUMA	3	40 07	102 29	3900				C	MRS POBERTA H HAY
EDGEWATER	2557	JEFFERSON	4	39 45	105 05	5450	5P	5P			AMC OF DENVER
ELBERT 2 WNW	2595	ELBEPT	4	39 14	104 35	7025		5P			FRANK R KELLY
ELBERT 3 SE	2597	ELBERT	4	39 12	104 30	6750		9A			EARL RAMEY
ELBEPT 4 SSW	2598	ELBERT	4	39 10	104 34	7220		8A			HUGH MUNDY
ELBERT 6 SSE	2600	ELBERT	4	39 08	104 32	7210				C	LELAND P OLKJER
ELBEPT 6 SSW	2601	ELBERT	4	39 08	104 34	7200		8A			MR PEARL WILLS
ELBEPT 8 SW	2603	ELBERT	4	39 07	104 37	7240		5P			C W COLLIN
ELECTRA LAKE	2624	LA PLATA	2	37 33	107 48	8398		MID			WESTERN COLO POWER CO
ELK CPEEK	2633	JEFFERSON	4	39 29	105 22	8440				C	SAMUEL J MARGIS
ESTES PARK	2759	LAPIMER	4	40 23	105 31	7525	4P	4P	4P	H	U S BUR RECLAMATION
EVEPGREEN 2 SW	2795	JEFFERSON	4	39 37	105 21	7300				C	RAY S FLEMING
EVERSOLL PANCH	2803	BACA	1	37 02	102 05	3576	6P	6P		H	J C EVERSOLL
FAIRPLAY	2814	PARK	4	39 14	106 00	9000	5P	5P			U S FOPEST SERVICE
FLAGLER 2 NW	2932	KIT CARSON	3	39 13	103 05	4975	5P	7A			A E GAINES JR
FLEMING 1 S	2944	LOGAN	3	40 40	102 50	4250		6P			JOHN G MORISON
FOPDER 8 S	2997	LINCOLN	1	38 33	103 41	4739	6P	6P		C	MELVIN B SAVAGE
FORT COLLINS	3005	LARIMEP	4	40 35	105 05	5004	7P	7P	7PCGH		COLORADO STATE UNIV
FOPT LEWIS	3016	LA PLATA	2	37 14	108 03	7595	5P	5P			SAN JUAN BASIN EX STA
FORT LUPTON	3027	WELD	4	40 05	104 50	4908	5P	5P			COLO CENTRAL PWR CO
FORT HORGAN	3038	MORGAN	4	40 15	103 48	4321	8A	8A		H	GT WEST SUGAP CO
FOUNTAIN	3063	EL PASO	1	38 41	104 42	5546		7A		C	ARTHUR E ORCUTT
FOWLER	3079	OTERO	1	38 08	104 02	4338		7A			US SOIL CON SERVICE
FPASER	3113	GRAND	2	39 57	105 50	8560	6P	6P		H	RONALD R TUCKER
FPUITA 2 N	3146	MESA	2	39 11	108 44	4518	6P	6P			S STEELE BURGIN
GARONEP	3222	HUEPFANO	1	37 46	105 11	6970		6P			FPED G WAGGONER
GATEWAY 1 SW	3246	MESA	2	38 40	108 59	4562	5P	5P			MRS M S HUBBARD
GENOA	3258	LINCOLN	3	39 17	103 30	5599		6P			A O HILEY
GEORGETOWN	3261	CLEAP CREEK	4	39 42	105 43	8570	5P	5P			PUBLIC SERVICE CO
GLENWOOD SPRINGS 1 N	3359	GARFIELD	2	39 34	107 20	5823	5P	5P		H	PADIO STATION KGLN
GORE PASS PANCH	3423	GRAND	2	40 09	106 28	7602	5P	5P			MRS J M HOHNHOLZ
GRANADA 1 W	3477	PPOWERS	1	38 04	102 19	3500		7A		C	CLYDE B KENNEDY
GRAND JUNCTION WB AP	3488	MESA	2	39 07	108 32	A849	MID	MID	5PC	HJ	U S WEATHEP BUREAU
GRAND LAKE 1 WNW	3496	GRAND	2	40 16	105 50	8576	3P	3P		H	US NAT PARK SERVICE
GRANO LAKE 6 SSW	3500	GRAND	2	40 11	105 52	8288	5P	5P	5PC		U S BUR RECLAMATION
GREAT DIVIDE 12 SE	3539	MOFFAT	2	40 46	107 39	6912				C	FPANK A BOCHMANN
GREAT SAND DUNES NM	3541	ALAMOSA	5	37 43	105 32	8120	5P	5P		H	GREAT SAND DUNES NM
GREELEY	3546	WELO	4	40 26	104 41	4649	8A	8A		C	GT WEST SUGAR CO
GPEENLAND 8 SE	3579	EL PASO	4	39 08	104 44	7350				C	FRANK A ROGERS
GREENLAND 9 NE	3584	OOUGLAS	4	39 16	104 44	6725				C	KELSEY POTTENGER JR
GPEEN MOUNTAIN DAM	3592	SUMMIT	2	39 53	106 20	7740	4P	4P	4P		U S BUP RECLAMATION
GREYSTONE	3609	MOFFAT	2	40 37	108 40	6800	5P	5P		H	MRS ANN M DUCEY
GROVER 10 W	3643	WELO	4	40 52	104 25	5076	6P	6P		H	MPS ANNA C STINSON
GUFFEY 10 SE	3656	FREMONT	1	38 41	105 23	8200		4P			MPS CLAPA G NASH
GUNNISON	3662	GUNNISON	2	38 33	106 56	7694	6P	6P		C	OWEN S WHITEPP
HAMILTON	3736	HOFFAT	2	40 22	107 37	6230		6A		H	MRS ETHAL H JOROAN
HARTSEL	3811	PARK	4	39 02	105 48	8866		6P		C H	MRS BESSIE C HANLIN
HASWELL	3828	KIOWA	1	38 27	103 10	4535		6P			ARTHUR F BAILOR
HAWTHORNE	3850	BOULDER	4	39 56	105 17	5923		6P			MRS LAURA E CHESEBRO
HAYDEN	3867	ROUTT	2	40 30	107 15	6337	6P	6P			A RAY GOREE
HERMIT 7 ESE	3951	MINERAL	5	37 46	107 08	9001	5P	5P			MRS MABEL WPIGHT
HOEHNE	4047	LAS ANIMAS	1	37 17	104 23	5720				C	EUGENE S PHILPOTT
HOLLY	4076	PROWERS	1	38 03	102 07	3393	6A	6A		H	W R DAVIS
HOLYOKE	4082	PHILLIPS	3	40 35	102 18	3746	6P	6P		H	F B FLANAGAN
HOT SULPHUR SPRS 2 SW	4129	GRAND	2	40 03	106 06	7800	6P	6P		C	U S BUR RECLAMATION FISH DEP
HOYT	4155	MORGAN	4	40 00	104 05	4995				C	MRS BERTHA W MEYER
HUGO	4172	LINCOLN	1	39 08	103 28	5034				C	BARBARA L MATTIX
IDAHO SPRINGS	4234	CLEAR CREEK	4	39 45	105 33	7569	5P	5P		H	U S FOREST SERVICE
IOALIA	4242	YUMA	3	39 42	102 17	3961		6P			THEODORE W CLARK
IGNACIO 1 N	4250	LA PLATA	2	37 08	107 38	6424	5P	5P			CONSOL UTE AGENCY
INDEPENDENCE PASS 5 SW	4270	PITKIN	2	39 05	106 37	0550		VAR			TWIN LAKES R + C CO
JOES	4380	YUMA	3	39 39	102 41	A200				C	MRS RUTH E SAYOER
JOHN MARTIN OAM	4388	BENT	1	38 05	102 57	3814	4P	4	4PC	H	CORPS OF ENGINEERS
JULESBURG	4413	SEDGWICK	A	41 00	102 15	3469	5P	5P			MUNICIPAL PWP PLANT
KARVAL	4444	LINCOLN	1	38 44	103 32	5130		7A			EMANUEL S INNESS
KASSLER	4452	JEFFERSON	4	39 30	105 06	5495	SS	SS			DENVER WATER COM
KAUFFMAN 4 SSE	4460	WELO	4	40 50	103 56	5250	SS	SS			MISS THYRA H NELSON
KIM 15 NNE	4538	LAS ANIMAS	1	37 27	103 19	5240				C	ROBERT L PLATT
KIOWA 1 W	4581	ELBERT	4	39 21	104 29	6350				C	US SOIL CON SERVICE
KIOWA 5 SE	4584	ELBERT	4	39 17	104 26	6350		6P			CLARENCE WHEELER
KIOWA 4 SW	A585	ELBERT	A	39 18	10A 31	6550		6P			MERLE E HEMRY
KIOWA 6 S	A587	ELBERT	A	39 16	10A 29	6600					WELDA S RAISBECK
KIT CARSON	A603	CHEYENNE	1	38 A6	102 47	A284	6P	6P		H	JOSEPH J ZIMMERMAN
KUTCH 6 SSE	4686	LINCOLN	1	38 50	103 50	5390				C	JAMES R RICKENRAUGH
LA JUNTA FAA AIRPORT	4720	OTERO	1	38 03	103 31	4188	MID	MID			FED AVIATION AGENCY
LAKE CITY	A734	HINSDALE	2	38 03	107 19	8890	5P	5P			MRS EMMA L LISKA
LAKE GEORGE 8 SW	A742	PARK	4	38 55	105 29	8900	5P	5P		C	CHARLES J DAVIS
LAKE MORAINE	4750	EL PASO	1	38 A9	105 01	10265		MID		C	COLO SPGS WTR WORKS
LAMAR	4770	PROWERS	1	38 D4	102 37	3635	MID	MID			CHAS E MC PHERSON JR
LAS ANIMAS 1 N	4834	BENT	1	38 04	103 13	3892	5P	5P		H	AM CRYS SUGAR CO
LEAOVILLE	4884	LAKE	1	39 15	106 18	10177	11P	11P			FREO H VAN RELT
LEADVILLE 10 WNW	A886	LAKE	1	39 17	106 28	11000		VAR		S	SAMUEL C JONES
LEROY 7 WSW	A945	LOGAN	3	A0 29	103 01	4390		6P			ALBERT LINDSTROM
LIME 3 SE	5D01	PUEBLO	1	38 07	104 35	A900		8A			MRS MARY WYATT
LIMON 10 SSW	5015	ELBERT	1	39 09	103 46	5560	6P	6P		H	S G PETERSON
LIMON	5017	LINCOLN	1	39 16	103 41	5360	MID	MID			MRS DOROTHY A BELL
LITTLE DOLORES	5D40	MESA	2	38 A6	108 51	6700		VAR		S	FRANK A SHUGER
LITTLE MILLS	5D48	RIO BLANCO	2	A0 00	108 12	6148	6P	6P			COLO GAME + FISH DEP
LONGMONT 2 ESE	5116	BOULOER	4	A0 10	105 04	4950	8A	8A			GT WEST SUGAR CO
LONGMONT 6 NW	5121	BOULOER	A	A0 15	105 09	5145				C	JOHN L NELSON
LONGS PEAK	5141	LARIMER	A	A0 17	105 34	9000		VAR		S	U S WEATHER BUREAU
LOS PINOS PASS 1 SE	5180	SAGUACHE	2	38 05	106 57	10205		VAR		S	U S WEATHER BUREAU
MANASSA	5322	CONEJOS	5	37 11	105 57	7681	5P	5P		H	HAROLD L SIGMON
MANCOS	5327	MONTEZUMA	1	37 21	108 18	7015		5P			MRS DOROTHY B ROGERS
MANITOU SPRINGS	5352	EL PASO	1	38 52	104 56	6606				C	HARRY KLIEWER
MARVINE	5408	RIO BLANCO	2	A0 00	107 35	7200	6P	6P			GUY M STEALEY
MAYBELL	5446	MOFFAT	2	A0 31	108 05	5920	6P	6P		H	JOHN P WIESE
MEEKER	5484	RIO BLANCO	2	A0 02	107 54	6242	SS	SS		C H	RICHARD G LYTTLE JR
MESA VERDE NAT PARK	5531	MONTEZUMA	2	37 12	108 29	7070	5P	5P		C	PARK SUPERINTENDENT
MONARCH PASS	5695	CHAFFEE	1	38 30	106 20	11342		VAR		S	EARL J MILLIGAN
MONTE VISTA	5706	RIO GRANDE	5	37 35	106 09	7665	5P	5P		C	U S BUP RECLAMATION
MONTROSE NO 1	5717	MONTROSE	2	38 29	107 53	5830		5P	5P		COLO WATER CON BOARD
MONTROSE NO 2	5722	MONTROSE	2	38 29	107 53	5830	7A	7A		H	UNCOMPAHGRE V W U A
MONUMENT 2 WSW	5730	EL PASO	1	39 05	104 55	7400	5P	5P		C	U S FOPEST SERVICE
MOPRISON 1 SW	5765	JEFFERSON	4	39 39	105 14	6000				C	RAYMOND P BUCKLES
MULE SHOE LODGE 1 SSE	5819	HUERFANO	1	37 35	105 10	8800				C	JOHN A ZEMBER
NEW RAYMER	5922	WELD	4	A0 36	103 51	4783				C	RACHEL E BARKER
NORTHDALE	597D	DOLORES	2	37 A9	109 01	6693	5P	5P		H	HRS I F SHUTT
NORTH LAKE	5990	LAS ANIMAS	1	37 13	105 03	8800	6P	6P			GLEN C COEN
NORWOOD	6012	SAN MIGUEL	2	38 08	108 17	7017	6P	6P		H	JOSEPH L HANNIGAN
NUNN	6023	WELD	4	A0 A2	104 A7	5185				C	LLOYD A GIFFIN
ORDWAY	6131	CROWLEY	1	38 13	103 A5	A300		8A			TWIN LAKES R + C CO
OTIS 11 NE	6192	WASHINGTON	3	A0 16	102 51	4263		7P			E E LINDGREN
OURAY	6203	OURAY	2	38 D1	107 41	7720	5P	5P		C H	LAWRENCE C QUIST
PAGOSA SPRINGS	6258	ARCHULETA	2	37 16	107 D1	7238	5P	5P			GLEN D EDMONOS
PALISADE 1 S	6266	MESA	2	39 06	108 21	4740	5P	5P			PUBLIC SERVICE CO
PALISADE LAKE 2 SSE	6271	HINSDALE	2	37 30	107 10	7721		5P			JOHN W TAYLOR
PAOLI	6299	PHILLIPS	3	A0 36	102 28	3800				C	OSCAR W LOHN
PAONIA	6306	OELTA	2	38 52	107 35	5685	5P	5P			TED S CRAWFORD
PARADOX	6315	MONTROSE	2	38 22	108 58	5309	7P	7P		H	CHALMER M GARBER
PARKER 9 E	6326	ELBERT	4	39 31	104 39	6300	5P	5P		C H	LOUIS O RUGGLES
PARSHALL 10 SSE	63A2	GRANO	2	39 55	106 07	8270		3P			JONAS A RUSSELL
PENROSE 3 NNW	6410	FREMONT	1	38 27	105 04	5501		8A			BEAVER PARK CO
PITKIN	6513	GUNNISON	2	38 36	106 32	9200		6P			ROBERT A RAY
PLACERVILLE	6524	SAN MIGUEL	2	38 02	108 03	7322		4P			MRS MARY F MC CLUER
PLATORO DAM 1 W	6560	CONEJOS	5	37 21	106 32	9867		VAR		S	U S BUR RECLAMATION
PLEASANT VIEW 2 W	6591	MONTEZUMA	2	37 D9	108 48	6860				C	DON W CLEVER
PUEBLO WB AIRPORT	6740	PUEBLO	1	38 17	104 31	A639	MID	MID		C HJ	U S WEATHER BUREAU
PUEBLO CITY RESEPVOIR	67A3	PUEBLO	1	38 17	104 39	4687		7A	7A		COL WTP CONT BOARD
PUEBLO ORONANCE DEPOT	67A3	PUEBLO	1	38 18	10A 21	4680		8A			MRS OPAL J WATERS
PYRAMID	6797	ROUTT	2	A0 14	107 06	8084		VAR			RALPH B WINTER
RABBIT EARS PASS 6 WSW	6811	ROUTT	2	A0 22	106 43	9340		VAR		S	U S WEATHER BUREAU
RANGELY	6832	RIO BLANCO	2	A0 05	108 47	5216	7P	7P			TOWN OF RANGELY
RED FEATHER LAKES 6 SE	6591	LARIMER	4	A0 09	105 43	7600	5P	5P			MRS B M MC CARTHY
RICO	7017	OOLORES	2	37 41	108 02	8842	6P	6P			CHARLES M ENGEL
RIFLE 2 ENE	7031	GARFIELO	2	39 33	107 44	5319	5P	5P		C	MRS L H THOMPSON
RIO GRANDE RESEPVOIR	7050	HINSOALE	5	37 A3	107 16	9495		VAR		S	SETH E TANKERSLEY
RIVER PRONGS RS	7094	CONEJOS	5	37 26	106 11	8562		VAR		S	U S FOREST SERVICE
ROCKY FORO 2 ESE	7167	OTERO	1	38 02	103 42	4178	5P	5P			COLO EXP STATION
RUSH 2 NNE	7287	EL PASO	1	38 52	104 05	6006	6P	MID			ROBERT B RAPP
RUX7ON PARK	7309	EL PASO	1	38 51	104 59	9050	6P	6P		H	COLO SPGS WTR WORKS
RYE	7315	PUEBLO	1	37 55	104 56	6790	5P	5P		H	JAMES MC FARLAND
SAGUACHE	7337	SAGUACHE	5	38 05	106 09	7697	5P	5P		C H	CLARENCE R ICKES
SALIDA	7372	CHAFFEE	1	38 32	106 00	7060	5P	5P		H	CHAMBER OF COMMERCE
SAN LUIS	7428	COSTILLA	5	37 12	105 27	7965				C	MACLOVIO F GALLEGOS
SANTA MARIA RESEPVOIR	7A50	MINERAL	5	37 48	107 07	9706		VAR		S	GLEN A WHEELER
SAPINERO 8 E	7455	GUNNISON	2	38 29	107 11	7720		5P			COLO GAME + FISH DEP
SARGENTS	7461	SAGUACHE	2	38 24	106 26	8465		6P			BERNARO IRBY
SEDALIA 4 SSE	7510	DOUGLAS	4	39 23	104 58	6175		6P			MRS GWENDOLYN NICHOLS
SEDGWICK 5 S	7515	SEDGWICK	4	A0 51	102 31	3990	5P	5P		H	LAYTON D HUNSON
SEIBERT	7519	KIT CARSON	3	39 18	102 52	4703				C	FOSHA S GORTON JR
SHAW 6 SSE	7557	LINCOLN	3	39 27	103 19	5157				C	CHARLES E SCHOONOVER
SHOSHONE	7618	GARFIELO	2	39 34	107 14	5923		6P			PUBLIC SERVICE CO
SILVER LAKE	7648	BOULOER	4	A0 02	105 35	10200		VAR		S	CITY OF BOULOER
SILVER LAKES TROUT CLUB	7650	CONEJOS	5	37 23	106 24	9300		VAR		S	L TROUT CLUB
SILVERTON	7656	SAN JUAN	2	37 48	107 A0	9322	5P	5P		C H	ROBERT K WYMAN
SIMLA	7664	ELBERT	1	39 09	104 05	6020				C	US SOIL CON SERVICE
SPICER	7848	JACKSON	4	A0 27	106 28	8379	5P	5P		H	MRS H A MC NAMARA
SPRINGFIELO	7862	BACA	1	37 2A	102 36	4395		7A			HERBERT O MANN
SPRINGFIELO 7 WSW	7866	BACA	1	37 23	102 42	4575	5P	5P			SE COLO BRCH EXP STA
SPRINGFIELO 8 S	7867	BACA	1	37 17	102 37	4500	8A	8A		C H	U S FOREST SERVICE
STATE TURKEY EXP FARM	7928	ARCHULETA	2	37 13	107 16	6662	6P	6P			MRS NADINE FORD
STEAMBOAT SPRINGS	7936	ROUTT	2	A0 30	106 50	6770	SS	SS		H	R WAYNE LIGHT
STERLING	7950	LOGAN	4	A0 37	103 12	3939	8A	8A			GT WEST SUGAR CO
STONINGTON	7962	BACA	1	37 09	102 17	3810		5P			MRS ARMILDA BURHENN
STRATTON 3 NE	8008	KIT CARSON	3	39 20	102 33	4334	6P	6P			ARTHUR PAUTLER
SUGAR LOAF RESEPVOIR	8064	LAKE	1	39 15	106 22	10000	6P	6P	6PC	H	JOHN SOOIC
SUMMITVILLE	8092	RIO GRANDE	5	37 26	106 36	11350		VAR		S	U S WEATHER BUREAU
TACOMA	8154	LA PLATA	2	37 31	107 47	7300		3P			JAMES J MOSNER
TACOMY 7 SE	8157	PUEBLO	1	38 25	10A 07	5000	5P	5P			JOHN M

Additional information regarding the climate of Colorado may be obtained by writing to the State Climatologist at Weather Bureau Office, P.O. Box 1079, Denver 1, Colorado, or to any Weather Bureau Office near you.

Figures and letters following the station name, such as 12 SSW, indicate distance in miles and direction from the poet office.

Delayed data and corrections will be carried only in the June and December issues of this bulletin.

Monthly and seasonal snowfall and heating degree days for the preceding 12 months will be carried in the June issue of this bulletin.

Stations appearing in the Index, but for which data are not listed in the tables, are either missing or received too late to be included in this issue.

Divisions, as used in "Climatological Data" Table, became effective with data for August 1941.

Unless otherwise indicated, dimensional units used in this bulletin are: Temperature in °F., precipitation and evaporation in incbes and wind movement in miles. Monthly degree day totals are the sums of the negative departures of average daily temperatures from 65°F.

Evaporation is measured in tbe standard Weather Bureau type pan of 4-foot diameter unless otherwise shown by footnote following tbe "Evaporation and Wind" Table.

Long-term means for full-time stations (those with Weather Bureau, Weather Bureau Airport, or Weather Bureau City in the station name) are based on tbe period 1921 - 1950 adjusted to represent observations taken at tbe present location. Long-term means for all stations except full-time Weather Bureau stations are based on the period 1931 - 1955.

Water equivalent values published in the "Snowfall and Snow on Ground" Table are the water equivalent of snow, sleet, or ice on the ground. Samples for obtaining measurements are taken from different points for successive observations; consequently occasional drifting and otber causes of local variability in the snowpack may result in apparent inconsistencies in the record.

Entries of snowfall in the "Climatological Data" Table and the "Snowfall and Snow on Ground" Table, and in the "Seasonal Snowfall" Table include snow and sleet. Entries of snow on ground include snow, sleet, and ice.

Data in the "Daily Precipitation" Table; "Daily Temperature" Table; and "Evaporation and Wind" Table, and snowfall in tbe "Snowfall and Snow on Ground" Table, wben published, are for the 24 hours ending at time of observation. The Station Index shows observation times in local standard time.

Snow on ground in "Snowfall and Snow on Ground" Table is at observation time for all except Weather Bureau and FAA stations. For these stations snow on ground values are at 5:00 a.m. MST.

In the Station Index the letters C, G, H, J, and S in the "Special" column under the heading "Observation Time and Tables", indicate the following:

C Weighing Rain Gage Recording Station. Hourly precipitation values are processed for special purposes, and are publisbed later in "Hourly Precipitation Data" Bulletin.

G "Soil Temperature" Table.

H "Snowfall and Snow on Ground" Table.

J "Supplemental Data" Table.

S Storage Precipitation Station. Precipitation measurements, made at irregular intervals, will be published later in "Storage-Gage Precipitation" Bulletin.

No record in the "Climatological Data" Table and the "Daily Temperature" Table is indicated by no entry.

Interpolated values for monthly precipitation totals may be found in tbe annual issue of this publication.

\- No record in the "Supplemental Data" Table; "Daily Precipitation" Table; "Evaporation and Wind" Table; "Snowfall and Snow on Ground" Table; "Daily Soil Temperature" Table; and the Station Index.

\+ And also on an earlier date or dates.

* Amount included in following measurement, time distribution unknown.

\# Thermometers are generally exposed in a shelter located a few feet above sod-covered ground; however, the reference indicates that the thermometers are exposed in a shelter located on tbe roof of a building.

// Gage is equipped with a windshield.

AR This entry in time of observation column in Station Index means after rain.

B Adjusted to a full month.

D Water equivalent of snowfall wholly or partly estimated, using a ratio of 1 inch water equivalent to every 10 incbes of new snowfall.

M One or more days of record missing; if average value is entered, less than 10 days record is missing. See "Daily Temperature" Table for detailed daily record. Degree day data, if carried for this station, have been adjusted to represent the value for a full month.

R Amounts from recording gage. (These amounts are essentially accurate but may vary slightly from the amounts to be published later in Hourly Precipitation Data.)

SS Tbis entry in time of observation column in Station Index means observation made near sunset.

T Trace, an amount too small to measure.

V Includes total for previous month.

VAR This entry in time of observation column in Station Index means variable.

Subscription Price: 20 cents per copy, monthly and annual; $2.50 per year. (Yearly subscription includes the Annual Summary.) Checks and money orders should be made payable to the Superintendent of Documents. Remittances and correspondence regarding subscriptions should be sent to the Superintendent of Documents, Government Printing Office, Washington 25, D.C.

General weather conditions in the U.S. for each month are described in the publications MONTHLY WEATHER REVIEW, MONTHLY CLIMATOLOGICAL DATA - NATIONAL SUMMARY, and STORM DATA, all of which may be obtained from the Superintendent of Documents, Government Printing Office, Waebington 25, D.C.

Information concerning the history of changes in locations, elevations, exposure, etc., of substations througb 1955 may be found in tbe publication SUBSTATION HISTORY for this state. That publication may be obtained from the Superintendent of Documents. Government Printing Office, Washington 25, D.C. for 50 cents. Similar information for regular Weatber Bureau stations may be found in the latest annual issues of Local Climatological Data, obtained as indicated above, price 15 cents.

USCOMM-WB-Asheville - 1/3/61 - 1075

C 13/17: 65/12

U. S. DEPARTMENT OF COMMERCE
LUTHER H. HODGES, Secretary
WEATHER BUREAU
F. W. REICHELDERFER, Chief

CLIMATOLOGICAL DATA

COLORADO

CLEMSON COLLEGE LIBRARY
FEB 17 1961
AGRI. ECON. DEPT.

DECEMBER 1960
Volume 65 No. 12

ASHEVILLE: 1961

CLIMATOLOGICAL DATA

Station	Temperature: Average Maximum	Average Minimum	Average	Departure From Long Term Means	Highest	Date	Lowest	Date	Degree Days	No. of Days: Max 90° or Above	Max 32° or Below	Min 32° or Below	Min 0° or Below	Precipitation: Total	Departure From Long Term Means	Greatest Day	Date	Snow, Sleet: Total	Max Depth on Ground	Date	No. of Days: .10 or More	.50 or More	1.00 or More
ARKANSAS DRAINAGE BASIN																							
BRANSON	40.6	20.6	30.6		67	2	8	7+	1060	0	6	28	0	1.28		.72	6	23.0	16	11+	3	1	0
BUENA VISTA	40.3M	10.3M	25.3M	- 1.8	54	2	- 5	7	1225	0	5	31	6	.41	.02	.23	10	4.5			2	0	0
CANON CITY	47.1	24.6	35.9	- 3.1	68	2	11	7	895	0	3	27	0	.35	- .05	.13	4	15.0			1	0	0
COLO SPRINGS WB AP	40.5	18.3	29.4	- 2.1	65	2	7	6	1095	0	11	31	0	.54	.23	.22	5	7.4	4	11+	2	0	0
DELHI	42.6	18.2	30.4		69	2	3	17+	1067	0	5	27	0	1.01		.40	6	19.0			4	0	0
EADS	42.1	16.6	29.4		65	2	4	29+	1098	0	4	31	0	D 1.41	1.10	.45	11+	12.5	6	6	5	0	0
EVERSOLL RANCH	47.2M	23.8	35.5M		77	2	15	30	916	0	5	28	0	.55		.15	4	4.5	2	10	3	0	0
FORDER 8 S	40.6	14.1	27.4		65	2	0	29+	1158	0	6	31	2	.90		.40	11	13.5	8	12+	4	0	0
HOLLY	42.1	17.6	29.9		68	3	5	7	1079	0	4	30	0	.61				8.5				0	0
JOHN MARTIN DAM	38.8	17.5	28.2		62	2	3	17	1133	0	10	29	0	.86		.27	4		6	11	4	0	0
KIT CARSON	42.6	15.3	29.0		70	2	- 4	29	1111	0	4	30	1	1.13		.40	4	9.2	4	11	5	0	0
LA JUNTA FAA AP	37.8	15.7	26.8		68	2	3	17	1177	0	12	30	0	.91		.31	10	14.0	9	11	5	0	0
LAMAR	39.8	16.0	27.9	- 4.6	63	2	2	17+	1144	0	5	30	0	.87	.50	.28	10	12.2	5	6	3	0	0
LAS ANIMAS 1 N	38.8	14.0	26.4	- 6.9	64	2	- 1	17	1190	0	11	30	1	1.07	.71	.56	10	16.3	8	10	4	1	0
LEADVILLE	31.0	7.0M	19.0M	- 1.2	49	1	- 9	6	1413	0	17	31	5	1.49	.35	.48	4	14.5	11	22+	5		
LIMON 10 SSW	39.5	15.5	27.5	- 3.1	63	2	2	29	1157	0	7	30	0	1.88	1.52	.68	6		5	27	4	2	0
LIMON	39.4	13.5	26.5		65	2	- 2	29	1185	0	10	31	1	.33		.08	5	6.3	4	10+	0	0	0
MONUMENT 2 WSW	41.9	15.1	28.5	- 3.1	62	2	4	28+	1122	0	7	29	0	1.07	.63	.43	4	15.0	8	6	4	0	0
NORTH LAKE	39.8	14.3	27.1		59	2	1	28	1170	0	6	30	0	1.18	.38	.33	9	11.8	3	9+	5	0	0
PUEBLO WB AP //R	41.4	18.2	29.8	- 1.3	70	2	8	29	1087	0	6	31	0	.80	.37	.25	10	11.6	7	11+	4	0	0
ROCKY FORD 2 ESE	40.3	12.9	26.6	- 5.6	70	2	- 5	17	1179	0	6	31	2	.81	.47	.26	6	18.5	8	11+	4	0	0
RUSH 2 NNE	42.5	18.1	30.3		65	24+	3	29	1070	0	6	30	0	.44	.24	.15	5		5	6	1	0	0
RUXTON PARK	37.5	10.4	24.0		54	24	- 6	28	1266	0	9	31	5	1.45		.37	4	22.0	10	13+	7	0	0
RYE	43.2	17.3	30.3		65	2	5	28+	1071	0	5	30	0	1.93		.70	5	22.8	12	6	4	1	0
SALIDA	40.3	11.4	25.9		60	2	- 8	16	1204	0	6	31	5	1.48	1.05	.46	5	17.7	13	10	5	0	0
SPRINGFIELD 7 WSW //	43.6	21.0	32.3		71	2	11	16	1005	0	7	29	0	1.06		.38	6	9.2	5	11+	4	0	0
SPRINGFIELD 8 S	47.2M	13.8M	30.5M		72	3	5	8	1060	0	4		0	.91								0	0
SUGAR LOAF RESERVOIR	31.8	- 2.2	14.8		43	24	-29	16	1549	0	15	31	17	1.54		.52	4		20	22+	5	1	0
TACONY 7 SE	41.7	15.9	28.8		67	2	4	29	1116	0	7	31	0	.38		.24	11	12.0			1	0	0
TRINIDAD	45.4	20.0	32.7		63	2	10	6	994	0	4	31	0	.85		.32	6	17.0	7	6	2	0	0
TRINIDAD FAA AP	43.0	20.2	31.6		65	2	11	17	1029	0	9	30	0	.65		.26	6	16.7	6	11+	3	0	0
TWO BUTTES 1 NW	42.8	23.4	33.1		72	2	12	17	984	0	5	29	0	.50	.09	.33	10				2	0	0
WALSENBURG POWER PLANT	44.9	21.3	33.1		64	2	3	28	982	0	4	26	0	.90		.36	6	16.0	6	11+	4	0	0
WESTCLIFFE	37.3	5.6	21.5		57	2	-13	16	1343	0	10	31	12	.93		.22	9	16.5	6	10		0	0
WETMORE 2 S	44.4	19.7	32.1		65	2	7	28	1015	0	5	30	0	1.26					11	6			0
DIVISION			28.5	- 2.7										.96	.48			13.8					
COLORADO DRAINAGE BASIN																							
ALTENBERN	40.4	12.1	26.3		51	1	2	29	1196	0	3	31	0	.79		.33	3	4.5	1	5	3	0	0
ARBOLES	38.4	15.9	27.2		55	1	0	6	1164	0	5	30	1	.48		.39	4				1	0	0
ASPEN	38.1	8.6	23.4		49	2+	- 8	15	1284	0	7	31	3	1.46		.56	4	21.0	15	27	6	1	0
BONO	38.7	9.5	24.1		48	19	- 5	31+	1259	0	5	31	5	.26		.11	3	6.5	1	22+	1	0	0
CEDAREDGE	38.4	16.3	27.4	- 2.7	55	1	3	7	1158	0	2	30	0	.55	- .32	.26	5	8.5	5	6	2	0	0
CIMARRON 3 SE	M	M	M		46	18	-16	6		0		31		.90									0
CLIMAX 2 NW	26.2	5.8	16.0		40	24+	- 5	28+	1511	0	23	31	9	1.33		.29	18	35.2	31	22	5	0	0
COCHETOPA CREEK	31.5	- 0.5	15.5		47	4	-17	31	1527	0	18	31	15	.51		.20	4	9.5	4	31+	1	0	0
COLLBRAN	41.8	15.3	28.6	3.0	58	1	6	29+	1123	0	2	31	0	.68	- .30	.22	4	6.0	4	5+	3	0	0
COLORADO NM	41.4	21.4	31.4		50	5	8	6	1035	0	1	31	0	.37		.20	5	7.0	2	6+	2	0	0
CORTEZ	36.8	14.3	25.6	- 3.7	57	1	- 8	6	1218	0	10	30	1	1.53	.33	.68	4	23.8	8	10+	5	1	0
CRAIG	34.9	6.0	20.5		57	2	-13	7	1372	0	12	31	14	.41		.19	5		4	5	2	0	0
CRESTED BUTTE	32.1	- 0.8	15.7	- 0.9	41	9+	-16	16	1522	0	14	31	18	1.77	- .36	.69	4	24.5	19	21+	4	1	0
DELTA 1 E	37.8	12.3	25.1	- 3.5	53	1	- 3	7	1232	0	4	31	1	.47	.01	.20	5	5.0	4	6	2	0	0
DILLON 1 S	35.9	- 0.2	17.9	- 0.3	52	2	-19	16	1454	0	8	31	17	1.20	- .10	.36	21	21.0			5	0	0
DURANGO	41.6	14.7	28.2	0.8	56	1	- 4	6	1137	0	3	31	1	2.02	.39	.84	4	19.0	9	11+	5	1	0
EAGLE FAA AP	35.9	1.6	18.8		48	23	-13	16	1426	0	7	31	18	.32		.10	4	2.5	3	31+	1	0	0
FORT LEWIS	37.4	11.2	24.3	- 1.4	53	24	0	20	1251	0	6	31	1	1.45	- .20								0
FRASER	30.8	- 8.1	11.4	- 4.4	42	9	-31	16	1656	0	16	31	23	1.26	.18	.30	18+	15.0	13	31+	4	0	0
FRUITA 2 N	42.4	12.3	27.4	- 1.2	52	1	3	31	1160	0	1	31	0	.18	- .49	.07	4	.3	0		0	0	0
GATEWAY 1 SW	43.0	19.7	31.4		55	2	12	31+	1035	0	1	29	0	.56		.31	6	1.0	T	6	3	0	0
GLENWOOD SPRINGS 1 N	38.0	14.2	26.1	- 1.3	46	1	4	29	1197	0	3	31	0	.84	- .69	.28	5	12.3	6	5	3	0	0
GORE PASS RANCH	31.1M	- 0.1M	15.5M		43	23+			1527	0	22	31	19	.49		.11	4		3	4	1	0	0
GRAND JUNCTION WB AP //R	41.1	18.9	30.0	1.5	53	1	11	7	1077	0	2	31	0	.20	- .48	.12	3	1.1	1	6+	1	0	0
GRAND LAKE 1 WNW	34.4	- 0.6	16.9		46	2	-20	29+	1485	0	13	31	19	1.05		.25	22	25.0	15	22	5	0	0
GRAND LAKE 6 SSW	30.4	6.4	18.4		45	2	-15	29	1438	0	18	31	8	.74		.32	21	14.9	12	22	2	0	0
GREEN MOUNTAIN DAM	33.0	6.2	19.6		46	23+	-12	28	1401	0	13	31	9	.61		.41	4				2	0	0
GUNNISON	30.3	- 2.9	13.7	- 2.7	45	3	-21	31+	1587	0	16	31	20	.67	- .08			9.9				0	0
HAYDEN	M	M	M		48	1	-13	7		0													
HOT SULPHUR SPR 2 SW	28.6M	0.4M	14.5M				-13	30+	1556	0	26	31		.38		.16	27	8.5			3	0	0
IGNACIO 1 N	37.9	13.6	25.8	- 0.8	55	1	- 5	6	1209	0	5	31	2	1.32	.08	.50	4	15.0	7	9	4	1	0
LAKE CITY	35.1	1.7	18.4		47	19	-13	31+	1437	0	9	31	14	.87		.36	9	13.5	13	9	4	0	0
LITTLE HILLS	41.4	4.2	22.8		60	1	-14	7	1300	0	5	31	13	.50		.37	5	7.8	6	5	2	0	0
MARVINE	32.8	5.5	19.2		51	1	-11	6	1413	0	13	31	11	1.02		.31	4	20.4	10	29+	4	0	0
MAYBELL	36.0	6.5	21.3		56	2	-11	7	1350	0	13	31	13	.39		.33	5	5.5	5	5	1	0	0
MEEKER	38.5	4.8	21.7		58	1	-15	6	1337	0	5	31	13	.83		.29	5	11.0	5	7+	4	0	0
MESA VERDE NP	38.7	18.4	28.6	- 3.3	53	2	3	6	1121	0	6	30	0	2.97	1.23	1.40	4	34.3	17	9	6	2	1
MONTROSE NO 2	38.2	12.3	25.3	- 3.3	60	2	- 3	7	1224	0	6	31	2	1.42	.85	.88	4	14.8	11	5	3	1	0
NORTHDALE	36.0	9.1	22.6	- 3.0	49	1	-16	6	1311	0	7	30	4	.52	- .64	.40	4		6	11+	1	0	0
NORWOOD	34.1	7.4	20.8		51	2	-10	6	1362	0	14	31	7	1.07	- .06	.55	4	13.8	8	10+	3	1	0
OURAY	38.4	16.4	27.4		53	1	- 2	6	1160	0	4	30	1	1.44		.61	4	30.0	17	10	5	1	0
PAGOSA SPRINGS	37.9	9.7	23.8		53	1	-10	6	1269	0	7	31	6	2.01		.81	28	27.5			4	2	0
PALISADE 1 S	44.1	19.9	32.0		55	2	10	7	1015	0	1	31	0	.20	- .28	.09	6	.0	0		0	0	0
PAONIA	38.7	13.7	26.2		55	1	- 1	7	1195	0	2	31	1	1.49		.54	4	13.5	11	5	3	2	0
PARADOX	M	M	M		59	1	1	6		0		31	0	.68		.28	3	1.0			3	0	0
RANGELY	36.2	- 0.8	17.7		49	1	-12	14	1461	0	10	31	18	.36		.14	3				3	0	0
RICO	39.5	6.0	22.8		50	24	-21	6	1302	0	3	31	6	2.15	- .21	.47	6	36.0	15	10+	8	0	0
RIFLE 2 ENE	40.5	9.6	25.1	- 1.6	55	1	- 6	6	1229	0	1	31	3	.58	- .28	.19	5		3	6	3	0	0
SILVERTON	35.6	- 0.3	17.7	- 1.4	43	25	-22	6	1462	0	8	31	20	1.28	- .27	.25	4	16.0	14	12+	6	0	0
STATE TURKEY EXP FARM	40.0M	9.6M	24.8M		56	1	- 1	30	1240	0	5	31	1										
STEAMBOAT SPRINGS	31.7	- 1.5	15.1	- 3.9	45	2	-20	29+	1540	0	19	31	20	1.75	- .75	.44	4	23.4	16	27+	6	0	0
TAYLOR PARK	28.9	- 9.7	9.6		38	23+	-33	16	1711	0	21	31	26	.60		.30	3	12.0	17	5	2	0	0
TELLURIDE	37.5	6.3	21.9	- 1.5	48	1	-21	6	1328	0	5	31	8	1.29	- .55	.45	4	16.0	13	10	4	0	0
URAVAN	40.5M	18.3M	29.4M		51	1	3	6	1094	0	3	30	0	.76		.35	4	7.3	3	4	2	0	0

See Reference Notes Following Station Index

CLIMATOLOGICAL DATA

CONTINUED

COLORADO
DECEMBER 196D

Station	Temperature: Average Maximum	Average Minimum	Average	Departure From Long Term Means	Highest	Date	Lowest	Date	Degree Days	No. of Days: Max 90° or Above	Max 32° or Below	Min 32° or Below	Min 0° or Below	Precipitation: Total	Departure From Long Term Means	Greatest Day	Date	Snow, Sleet: Total	Max Depth on Ground	Date	No. of Days: .10 or More	.50 or More	1.00 or More
VALLECITO DAM //	38.0	12.3	25.2		53	24+	- 8	31	1226	0	5	31	4	2.63		1.11	4	29.5			5	2	1
DIVISION			22.4	- 1.5										.97	- .45			14.3					
KANSAS DRAINAGE BASIN																							
AKRON FAA AP	39.3	16.5	27.9		62	2	- 2	22	1144	0	10	31	1	.71		.23	27	9.1	4	29+	3	0	0
BONNY DAM	42.5	17.0	29.8		68	3	- 2	29	1083	0	5	30	3	1.07		.46	28	9.5	5	29+	3	0	0
BURLINGTON	43.8	18.4	31.1	- 1.5	71	2	1	29	1042	0	5	29	0	1.45	1.06	.55	4				5	1	0
CHEYENNE WELLS	44.9	18.3	31.6	0.1	63	2	2	31	1029	0	1	28	0	1.03	.82	.56	3	8.0			3	1	0
FLAGLER 2 NW	39.9	14.9	27.4		67	2	- 3	29	1156	0	7	30	1	1.15		.37	11	14.0	6	12+	5	0	0
HOLYOKE	43.7	17.6	30.7	1.1	65	24+	- 6	22	1058	0	6	31	1	.60	.21	.28	4	7.0	4	28+	2	0	0
STRATTON 3 NE	40.5	16.0	28.3		66	2	- 2	29	1132	0	7	30	2	.86		.32	11	11.8	6	11	3	0	0
WRAY	44.9	18.2	31.6	1.3	66	24	- 2	29	1028	0	2	30	1	.80	.40	.43	27	5.8	5	27	3	0	0
YUMA	46.1M	17.6M	31.9M		64	24	- 6	30	1032	0	2	30	4	.79	.42								0
DIVISION			30.0	- 0.5										.94	.54			9.3					
PLATTE DRAINAGE BASIN																							
ALLENSPARK	34.9	14.6	24.8		52	2	- 8	28	1240	0	12	31	3	1.95		1.00	4	31.0	10	4	5	1	1
BAILEY	40.3M	7.8M	24.1M		59	2	-10	29	1260	0	6	31	9	1.13		.55	4		10	6	5	1	0
BOULDER	47.4	23.5	35.5	0.4	69	2	8	7	910	0	2	26	0	1.27	.65	.46	4	18.1	7	6	4	0	0
BYERS	38.3M	13.1M	25.7M	- 6.0	65	2	- 1	29	1211	0	7	30	3	D .90	.50	D .30	5	12.8	8	6	5	0	0
CHEESMAN	45.7	11.3	28.5	- 3.0	59	2	- 4	29	1124	0	2	30	2	.93	.55	.33	4	12.0	6	11+	4	0	0
CHERRY CREEK DAM	41.6	15.1	28.4		68	2	- 3	7	1129	0	6	30	2	1.11		.40	4	17.1	10	6	4	0	0
DENVER WB AP //R	38.9	14.1	26.5	- 5.2	67	2	- 7	6	1187	0	7	31	4	1.50	.99	.57	4	17.8	9	6	4	1	0
DENVER WB CITY R	43.0	22.6	32.8	- 1.3	65	2	7	7	990	0	7	27	0	1.09	.59	.34	4	17.7	7	6	4	0	0
EDGEWATER	45.7	18.0	31.9	- 2.4	70	2	- 1	7	1024	0	1	31	1	1.22	.78	.41	4	5.5			4	0	0
ESTES PARK	40.1	16.0M	28.1M	- 1.3	55	2+	-14	28	1145	0	5	28	6	1.05	.35	.62	4		8	4	3	1	0
FORT COLLINS	42.9	17.4M	30.2M	0.3	59	2	1	7	1078	0	4	31	0	.56	.14	.48	4	5.0	4	5	1	0	0
FORT LUPTON	38.3	12.4	25.4		56	2	- 4	7	1223	0	9	31	2	1.08	.76	.60	4				4	1	0
FORT MORGAN	40.1	13.0	26.6	- 0.9	58	26+	2	29+	1185	0	7	31	0	.30	.00	.09	4		2	28	0	0	0
GEORGETOWN	38.5	17.2	27.9		54	2+	- 3	28	1145	0	6	30	1	1.18		.50	4		7	4	5	1	0
GREELEY	37.7	13.5	25.6	- 1.6	54	20+	- 1	7	1214	0	12	31	1	.61	.29	.30	4	1.0	1	6+	2	0	0
IDAHO SPRINGS	42.9M	13.3M	28.1M	- 0.5	63	2	- 3	28	1137	0	5	30	3	1.44	1.06	.69	4	17.9	9	6	5	1	0
JULESBURG	44.2	16.9	30.6	0.9	63	2	-13	22	1060	0	4	31	1	.31	- .11	.12	4				2	0	0
KASSLER	46.3	17.6	32.0	- 3.6	70	2	- 5	7	1018	0	3	29	2	1.66	1.09	.68	4	21.0	13	6	4	1	0
KAUFFMAN 4 SSE	43.0	15.7	29.4		64	2	1	31	1099	0	5	31	0	.14		.09	4	3.0	1	27	0	0	0
LAKE GEORGE 8 SW	M	M	M							0				.60		.26	4		12	6	2	0	0
LONGMONT 2 ESE	40.8	15.6	28.2	- 2.2	57	24	- 4	29	1136	0	7	31	2	1.02	.71	.53	4	7.5	4	6	3	1	0
PARKER 9 E	41.0	12.7	26.9		64	2	- 4	7	1175	0	7	31	3	.56	.27	.20	4	15.0	7	7+	3	0	0
RED FEATHER LAKES 6 SE	41.8	13.2	27.5		58	1	- 8	28+	1154	0	6	30	4	1.26		.77	4	21.0	9	6	2	1	0
SEDGWICK 5 S	41.0	18.0	29.5		63	2	- 3	22	1090	0	6	31	1	.59		.30	4	8.0	3	27	1	0	0
SPICER	29.0	1.2	15.1		44	3	-22	7	1539	0	23	31	14	.83	- .39	.36	4	17.3	12	22+	4	0	0
STERLING	39.4	12.6	26.0	- 1.7	60	3	- 6	22	1201	0	6	31	2	.42	.07	.25	5		4	5	2	0	0
WALDEN	29.2	0.8	15.0		46	2	-19	29	1542	0	21	31	16	.20		.12	4	4.0	3	22+	1	0	0
WATERDALE	42.4	16.8	29.6	- 2.0	62	2	0	7	1089	0	4	31	1	.90	.48	.54	4	7.7	5	6	2	1	0
WIGGINS 7 SW	38.0	10.2	24.1		60	2	-10	7	1263	0	8	31	2	.65		.42	4		5	4	2	0	0
DIVISION			27.3	- 1.5										.91	.38			13.0					
RIO GRANDE DRAINAGE BASIN																							
ALAMOSA WB AP R	31.6	- 2.4	14.6	- 4.8	54	2	-18	31	1554	0	18	31	19	.58	.41	.26	3	8.4	4	6	2	0	0
BLANCA	35.2	4.0	19.6		56	2	-15	30	1400	0	11	31	12	.27				3.0	2	5		0	0
CENTER	32.3	0.9	16.6		49	2	-14	17	1495	0	15	31	16	.45		.16	6	8.5	4	10+	3	0	0
DEL NORTE	33.2	7.5	20.4	- 2.8	46	2	-12	17	1374	0	13	31	4	.95	.62	.50	9	11.5			3	1	0
GREAT SAND DUNES NM	35.1	9.7	22.4		52	2	- 4	17	1310	0	7	31	3	.45		.13	9	5.5	3	31+	3	0	0
HERMIT 7 ESE //	31.3	- 2.3	14.5	- 0.2	44	23	-22	6	1557	0	15	31	19	1.15	.28	.35	7	10.0	6	10+	5	0	0
MANASSA	33.4	1.6	17.5	- 3.9	55	3	-16	17	1463	0	14	31	16	.39	.11	.16	9				3	0	0
MONTE VISTA	31.7	- 2.1	14.8		48	2	-16	17	1551	0	18	31	21	.43		.18	9				3	0	0
SAGUACHE	35.2	5.4	20.3		60	2	- 9	29	1380	0	12	31	11	.87	.55	.39	10	9.8	7	10	3	0	0
WAGON WHEEL GAP 3 N	32.5	- 4.1	14.2		45	23+	-20	30+	1568	0	15	31	17	.66		.20	4	11.5			3	0	0
WOLF CREEK PASS 1 E	30.5	5.5	18.0		40	14+	-15	6	1453	0	19	31	5	2.95		.91	4	67.0	26	9+	7	3	0
DIVISION			17.5	- 2.3										.83	.12			15.0					

MONTHLY EXTREMES

Highest Temperature 77° on the 2d at Eversoll Ranch.

Lowest Temperature -33° on the 16th at Taylor Park.

Greatest Total Precipitation 3.70 inches at Wolf Creek Pass 4 W.

Least Total Precipitation 0.14 inch at Kauffman 4 SSE.

Greatest One-day Precipitation 1.40 inches on the 4th at Mesa Verde National Park.

Greatest Total Snowfall 67.0 inches at Wolf Creek Pass 4 W.

Deepest Snow on Ground 59 inches on the 10th at Wolf Creek Pass 4 W.

See Reference Notes Following Station Index

DAILY PRECIPITATION

Station	Total	Day of Month 1	2	3	4	5	6	7	8	9	10	11	12	13	14	15	16	17	18	19	20	21	22	23	24	25	26	27	28	29	30	31
AKRON FAA AP	.71			T	.22	.02	T			.02	.10	.03										.09						.23	T			
ALAMOSA WB AR R	.58			.26	T	.02	.09	T	T	.11	.04	.01		.01		T	.01	T		T								T	.03	T		
ALLENSPARK	1.95				1.00	.09	.21				.13							T	.20	T								.32	T			
ALTENBERN	.79		.14	.33	.08	.24															T							T				
AMES	-		.02	T	.45	.31	.08	.02		.20	.32		.07								.04							-	-			
AMY	1.15					T	T	.40		T		.40									T							.35				
ARBOLES	.48				.39					.05																			.04			
AROYA 9 NNE	.44					.36	.08																T					T				
ASPEN	1.46		T		.56	.21	.02				.10								.17	.10	T	.04	T					.26				
AYER RANCH	.88				.14	.12	.24	T			.22	.04				T					.02		.03					.03	.04			
BAILEY	1.13				.55	.10	.12				.18									T		T						.18	T			
BLANCA	.27				*	.25							.02	T															T			
BONO	.26			.11	.04	T															.03		.08					T				
BONNY DAM	1.07				.22		T				T	.37									T	T	.02						.46			
BOULDER	1.27				.46	.21	.28				.01									.01			.02					.28	T			
BRANDON	.72				.50		*	.07			*	.10																	.05			
BRANSON	1.28					.17	.72	T	T			.32		T		T					.03							.04				
BRECKENRIDGE	1.32				.51	T	.02	T			.09							.11	.27	.09	.04	.04	.04					.11				
BUENA VISTA	.41					.10	.08	T			.23																		T			
BURLINGTON	1.45				.55	.20					.13	.33										T						.24				
BUTLER RANCH	1.61				T	.21	.31	T	T	.19	.25	.43																.22				
BYERS O	.90				.20	0.30	0.20				T					.10				T	T							.10				
CAMPO 11 WSW	.68				.18	.31			T	T	.19			T																		
CANON CITY	.35				.13	.08	.04				.06																	.04				
CEDAREDGE	.55		.05	T	.06	.26	.18																					T				
CENTER	.45				.14	T	.16	T		.12	.03	T		T			T			T									T			
CHEESMAN	.93				.33	.15	.12				.09	.08									T		T					.16				
CHERRY CREEK DAM	1.11				.40	.12	.23				.07					T					T		.04					.25				
CHEYENNE WELLS	1.03			.56	.07	.04	T	T			.15	T																.21				
CIMARRON 3 SE	.90				*	*					*																	.90				
CLIMAX 2 NW	1.33				.27	.02	.01	.02		T	.08						.04	.04	.29	.01	.13	.18	.15				.02	.07				
COCHETOPA CREEK	.51	.02			.20		.08				.06								.05		.05						.05					
COLLBRAN	.68		.05		.22	.17	.04														T							.20				
COLORADO NM	.37			.12		.20	.05																									
COLO SPRINGS WB AR	.54			.05	.04	.22	.03	T	T	.19	T	T				T				T		.01	T					T	T			
CORTEZ	1.53			.01	.68	.11	.12	.04	.01	.38	.17																		.01			
CRAIG	.41		T	.10	T	.19												T	.02	T		.05					.04	.01	T			
CRESTED BUTTE	1.77		.09	T	.69	.36	.04				.24							.04	.13	T	.04	.06						.08				
DELHI	1.01				.06	.10	.40			T	.25	.20																T				
DEL NORTE	.95				.22		.19	.04	T	.50		T		T						T								T				
DELTA 1 E	.47		.02	.02	.15	.20	.08														T											
DENVER WB AR //R	1.50			T	.57	.28	.14			.06	T					T				T	.01	.06	T					.38				
DENVER WB CITY R	1.09			T	.34	.25	.14			.05	.01					T				T	T	.07	.01					.22				
DILLON 1 S	1.20				.07	.20												.12		.34		.36	T				.11					
DOLORES	1.44			.01	.68	.18		.09		.06	.27																			.15		
DURANGO	2.02		T	.01	.84	.13	.08	T	.03	.48	.10		T																.33			.02
EADS O	1.41				.45	.20	.21			T	T	.45																D.10				
EAGLE FAA AP	.32		.07	T	.10	.07												.03		.01		T						.04				
EASTONVILLE 1 NNW	.89				.19	.06	.25	.03	T	T	.19	.03				T					.01		.02					.03	.08			
EASTONVILLE 2 NNE	1.08						.45				.30																		.33			
EASTONVILLE 6 WSW	1.02				.11	.22	.12	.09			.27										T							.21				
EDGEWATER	1.22				.41	.21	.36																.06					.18				
ELBERT 3 SE	.98				*	.80					.08												.04						.06			
ELBERT 4 SSW	1.38				.28	.07	.48	T		T	.09	.10											.22					*	.14			
ELBERT 6 SSW	1.10				.30	.33	.10					.30				T							.02						.05			
ELBERT 8 SW	.72				.25	.21					.18																	.08				
ELECTRA LAKE //R	2.28		.03	.06	.80	.30	.10	.08	.06	.55	.12		.02																.16			
ESTES PARK	1.05				.62	.07	.12				.07									T								.17				
EVERSOLL RANCH	.55				.15		.14	T		.10	.05	.07		.04														T				
FAIRPLAY //	.58				.21	.09	.15				.08										T						T	.05	T			
FLAGLER 2 NW	1.15				.11		.20				T	.37											.14					T	.33			
FLEMING 1 S	.72				.42						.04								T			.05	.03					.18				
FORDER 8 S	.90				.16	.12	.10	T	T	.05	.05	.40									T		T					.02				
FORT COLLINS	.56				.48	.07	T				.01									T		T	T					T	T			
FORT LEWIS	1.45				.55	.15	.05			*	.60																		.10			
FORT LUPTON	1.08				.60	.15	.14				T												.03					.14	.02			
FORT MORGAN	.30				.09	.01	.02					.05											.05					T	.08			
FOUNTAIN	.78				.07	.02	.17				.40	.12																T	T			
FOWLER	1.23				T		.45	.03			.09	.61																	.05			
FRASER	1.26				.30						.02							.09	.30	.07	T	.18	T				.02	.28				
FRUITA 2 N	.18	.01	.06		.07	.01	.03																					T				
GARDNER	.36				T	.09	T	T	T	.25	.01	T	T		T													.01				
GATEWAY 1 SW	.56	.12	.13			T	.31																									
GENOA	.52		.12		T	.13	.03					.05									.19				T							
GEORGETOWN	1.18				.50	.10	.14				.19							.01	.02	.07		T						.15	T			
GLENWOOD SPRINGS 1 N	.84	.03	.12		.09	.28	.01												.13	.02		.09	T				T	.07				
GORE PASS RANCH	.49	.07	.08		.11	.07												.03	.05	.07			.01								T	
GRAND JUNCTION WB AP //R	.20	.03	.12		T	.05	T				T																	T				
GRAND LAKE 1 WNW	1.05		.05		.05	.05					T							.05	.15	.05	.10	.20	.25				T	.10				
GRAND LAKE 6 SSW	.74		.02		T	T					.03							.02	.07	.03	.02	.32	.12	T			.02	.09				
GREAT SAND DUNES NM	.45				.01	T	.10			.13	.06	.10															T	.05				
GREELEY	.61				.30	.29	.02				T										T	T						T	T			
GREEN MOUNTAIN DAM	.61		.02		.41	.01					.02								T	T	T	.04	.01					.10				
GUFFEY 10 SE	1.00				.35	*	*	*	*	.60											T							.05				
GUNNISON	.67			*	.25	.12	.08				.20				T			T			T							.02				
HAMILTON	.72				.22	.18							T										T					.32				
HARTSEL	1.23				.64	.16	.06				.15										T	T						.11	.11			
HASWELL	.42				.22						.20																	T				
HAWTHORNE	2.20			T	1.13	.25	.30				.04					T				.01			.03					.44	T			
HAYDEN	-			.05	.19	.11										-	-	-	-	-	-	-	-	-	-	-	-	-	-	-	-	-
HERMIT 7 ESE //	1.15				T	.15		.35		.30	.20																		.15			
HOLLY	.61				.21		*	.09			*	.28											T						.03			
HOLYOKE	.60				.28						.08								.04			.03						.17				
HOT SULPHUR SRR 2 SW	.38	.10																				.12						.16				
IDAHO SPRINGS	1.44				.69	.16	.17				.14							T		.03			.01					.24	T			
IDALIA	.63				.19	T	.01				T	.21									T		.02					.20				
IGNACIO 1 N	1.32	T			.50	.04	.10		.01	.49	.08			T															.10	T		
JOHN MARTIN DAM	.86				.27	.05	.13		.03	.03	.11	.23																.01				
JULESBURG	.31				.12						T	.01									T	T		.08				.10				
KARVAL	1.46						.45				T	.93																	.08			
KASSLER	1.66				.68	.22	.40				.03												.03					.30				
KAUFFMAN 4 SSE	.14				.09																							.05				
KIOWA 5 SE	1.23				*	*	.72				.20										.05		T					.26				
KIOWA 4 SW	1.02				.13	.14	.18				.13	T									.07		.13					.24	T			
KIT CARSON	1.13				.40	.04	.16	T	T	.03	.16	.16											.04					.11	.03			
LA JUNTA FAA AP	.91			.04	T	.16	.16	T	T	.12	.31	.10									T	T	.02					T				
LAKE CITY	.87				.10	.15	.17	T		.36			T						T		.06							.03				
LAKE GEORGE 8 SW	.60				.26	.09	.03			.15			.05															.02				
LAKE MORAINE	-			*	*	*	*			1.00	-	-	-	-	-	-	-	-	-	-	-	-	-	-	-	-	-	-	-	-	-	-
LAMAR	.87			.05	.25	.04	.12	T		.05	.28	.07																.01				
LAS ANIMAS 1 N	1.07				.15		.24			.10	.56	T										T						.02				
LEADVILLE	1.49				.48	.02	.03			.21	.05							.09	.17	.25	T	.15	.02				T	.02				
LEROY 7 WSW	1.08				.74																	.05	.08					.21				
LIME 3 SE	1.37					T	.52	T		T	.21	.54																.01	.09			
LIMON 10 SSW	1.88				.06	.05	.68				.62										.12							.35				

See reference notes following Station Index

DAILY PRECIPITATION

Continued

COLORADO
DECEMBER 1960

Station	Total	1	2	3	4	5	6	7	8	9	10	11	12	13	14	15	16	17	18	19	20	21	22	23	24	25	26	27	28	29	30	31
		Day of Month																														
LIMON	.33				.02	.08	.06			.01	.04	T									T	.07						.05	T			
LITTLE HILLS	.50		T	.03	T	.37																						.10				
LONGMONT 2 ESE	1.02				.53	.07	.18	.01															.04					.08	.11			
MANASSA	.39				.11		.10	T	T	.16		T	T	.02			T				T							T				
MANCOS	2.10			T	1.35	.23	.05	T	.02	.32	.12																		T	.01		
MARVINE	1.02			T	.31	.21	.01												T		.04	.24	.08				T	.13				
MAYBELL	.39		T	.05	T	.33																						.01	T			
MEEKER	.83			.17	.10	.29	T															.07						.17	.03			
MESA VERDE NP	2.97				1.40	.20	.06	.38	.02	.60	.16																		.15	T		
MONTE VISTA	.43				.14	T	.11	T	T	.18		T	T	T							T							T	T			
MONTROSE NO 1	1.44		.04	.03	.88	.26					.21																	.02				
MONTROSE NO 2	1.42			.03	.88	.28	.04				.16	T																.03				
MONUMENT 2 WSW	1.07				.43	.25	.13			.05	.10	.03				T					T							.08				
NORTHDALE	.52		T	T	.40					T	.09																		T	.03		
NORTH LAKE	1.18				.02	.12	.25	.15	.08	.33	.01	.04	.01	.10							T							.05	.02			
NORWOOD	1.07			.03	.55	.18				T	.22		.01															T	.08			
ORDWAY	1.40				.03		.39	*	.08	.12	*	.71											.05					.02				
OTIS 11 NE	.56				.20						.09											T	.02					.25				
OURAY	1.44		.02		.61	.23				.10	.37		T								T							.11	T			
PAGOSA SPRINGS	2.01		.01	T	.26	.07	.06			.63	.17		T																.81			
PALISADE 1 S	.20		T	.02	.05	.04	.09																						T			
PALISADE LAKE 2 SSE	1.31	.09		.15	.20	.10	.13			.28																				.36		
PAONIA	1.49		.08	.07	.54	.52					.20																	.08				
PARADOX	.68		.11	.28	.08	.21	T																									
PARKER 9 E	.56				.20	.07	.12				T	T									T		.05					.12	T			
PARSHALL 10 SSE	.70				.50							T											T					.20				
PENROSE 3 NNW	.95					.10	.20				.40																*	.25				
PITKIN	1.30				.40	.15					.35								.20		.10							.10				
PLACERVILLE D	.90			D.80							.10																		T			
PUEBLO WB AP //R	.80			.01	.06	.18	.02	T	T	.17	.25	.10				T						T	T					.01				
PUEBLO CITY RES	.63				T		.10				.20	.33																	T			
PUEBLO ORDNANCE DEPOT	.81					.26	.11	.02		.11	.25												T					.06				
PYRAMID	1.00			*	.30													.18		*	.15		.11					.26				
RANGELY	.36		T	.14	T	.12																						.10				
REO FEATHER LAKES 6 SE	1.26				.77	.11	.09				.05								.02	.06			.07					.09	T			
RICO	2.15	T	.18	.03	.45	.30	.47	.20		.25	T	T	T	.10						T								.10	.07			
RIFLE 2 ENE	.58		.10	.14	.04	.19	.04				T								T	T		.01						.06				
ROCKY FORD 2 ESE	.81				.04	.03	.26	.01	T	.12	.10	.23											.01					.01				
RUSH 2 NNE	.44				.07	.15	.05			.05	.06																	.06				
RUXTON PARK	1.45				.37	.20	.24			.10	.28	.12				T							T					.14				
RYE	1.93				T	.70	.40	T		.34	.06	.02				.03					T							.38	T			
SAGUACHE	.87				.23	.03	.14				.39																	T	.08			
SALIDA	1.48				.10	.46	.37	T		.28	.27										T							T				
SAPINERO 8 E	.87		T	T	.18	.15	T			T	.39																	.04	.11			
SARGENTS	1.11				.45	.12					.07								.20		.08						.09			.05		.05
SEDALIA 4 SSE	.90				.67	.10	T	T				T	T										T					.13				
SEDGWICK 5 S	.59				.30	T					.05	.05										.09	.01					.09				
SHOSHONE	1.15		.12	.09	.13	.39												.08	.11	.05		.09					T	.09				
SILVERTON	1.28		.20	T	.25	.16	.08			.20	T		.23								T								.16			
SPICER	.83				.36	.10												.01	.22	.12	T	T					T	.02				
SPRINGFIELD	.92				.25		.18	.26	.01	T	.10	.12										T							T			
SPRINGFIELD 7 WSW //	1.06				.31	T	.38	.02	T	.12	.21	.01		.01							T		T					T				
SPRINGFIELD 8 S	.91					.25	.25	.10	.01	.02	*	*	.28					T														
STATE TURKEY EXP FARM	–			D.10		D.08	T			*	.25																		–			
STEAMBOAT SPRINGS	1.75			.06	.44	.14												.24	.41			.16	.06					.24				
STERLING	.42				.11	.25					T											T	.06					T				
STONINGTON	.74				.29		.12			.14	.05	.12		.02																		
STRATTON 3 NE	.86				.20	.06	.06				T	.32											.04					.18				
SUGAR LOAF RESERVOIR	1.54				.52	.05	.04	.01		T	.17							T	.37	.14	.05	.10	.07					T	.02			
TACOMA	1.99		T	.02	.74	.25	.05	.16	.04	.40	.21		T																.12			
TACONY 7 SE	.38				T	.05	T			.05		.24																.04				
TAYLOR PARK	.60			.30	.05	.05	T				.10								.05	.05	T							T	T			
TELLURIDE	1.29	T	T		.45	.32	.06			.19	.18		T															.02	.07			
TRINIDAD	.85					.04	.32	.04	.09	.06	.02	.13	T	.05														.08	.02			
TRINIDAD FAA AP	.65			T		.11	.26	T	T	.12	.09	.04		T		T												.03	T			
TROY 1 SE	1.49				.67	T	.50	.03	.10	.07	.05	.07									T											
TWIN LAKES RES	.71				.43	.03	.04	T			.12								.06		.01	.02										
TWO BUTTES 1 NW	.50						.10			.07	.33																	T				
URAVAN	.76			.05	.35	.30	.01				.05																					
VALLECITO DAM //	2.63		.04	.08	1.11	.24	.01		.05	.53	.18			.04	T														.30	.05		
VONA	1.50				.18		.19				T	.53											.13						.47			
WAGON WHEEL GAP 3 N	.66	.04			.20	.05	.05	.12		.05	.12	T									T								.03			
WALDEN	.20			T	.12														T			.04						.04				
WALSENBURG POWER PLANT	.90				.02	.11	.36	T	T	.19	.02	.08				T	T	T	T									.12	T			
WATEROALE	.90				.54	.08	.15				.01											.05	.07									
WESTCLIFFE	.93				.02	*	.20	.02		.22	.18										.13							.16				
WETMORE 2 S	2.06	–	–	–	–	–	–	–	–	–	–	–	–	–	–	–	–	–	–	–	–	–	–	–	–	–	–	–	–	–	–	–
WIGGINS 7 SW	.65				.42	.08															T	.04						.11				
WINDSOR	.20				.09	.08	.03	T			T												T						T			
WINTER PARK	2.00				.53	.03	.02				.06							.02	.57		.21	.16	.10	.02			T	.28				T
WOLF CREEK PASS 1 E	2.95		.05	.18	.91	.63	.15			.68				T															.25	.10		
WOLF CREEK PASS 4 W	3.70		T	.02	1.12	.92	.22	T		.02	.85		T		T						T								.25	.30		
WRAY	.80				.17						T	.20									T	T	T					.43				
YAMPA	1.13			.05	.46	.03												.07	.04	.10	.02	.06	.17					.13				
YUMA	.79				.08		T				T	.17											*					.54				

SUPPLEMENTAL DATA

Station	Wind direction: Prevailing	Wind direction: Percent of time from prevailing	Wind speed m.p.h: Average	Wind speed m.p.h: Fastest mile	Wind speed m.p.h: Direction of fastest mile	Wind speed m.p.h: Date of fastest mile	Relative humidity averages percent: 5:00A MST	Relative humidity averages percent: 11:00A MST	Relative humidity averages percent: 5:00P MST	Relative humidity averages percent: 11:00P MST	Number of days with precipitation: Trace	.01–.09	.10–.49	.50–.99	1.00–1.99	2.00 and over	Total	Percent of possible sunshine	Average sky cover sunrise to sunset
ALAMOSA WB AIRPORT	–	–	–	–	–	–	85	71	73	–	8	7	2	0	0	0	17	–	6.0
COLORADO SPRINGS WB AIRPORT	NNW	19	9.6	++36	NNW	19	67	51	63	69	9	4	2	0	0	0	15	–	5.4
DENVER WB AIRPORT	SSW	40	8.0	36	NW	25	68	57	64	70	5	3	3	1	0	0	12	77	4.5
GRAND JUNCTION WB AIRPORT	ESE	32	7.3	24	NW	4	74	58	51	68	4	2	1	0	0	0	7	84	4.4
PUEBLO WB AIRPORT	W	14	5.4	52	N	19	80	63	67	80	5	4	4	0	0	0	13	65	6.0

++ FASTEST OBSERVED ONE MINUTE WIND SPEED. THIS STATION IS NOT EQUIPPED WITH AUTOMATIC RECORDING WIND INSTRUMENTS.

See reference notes following Station Index

DAILY TEMPERATURES

Station		Day Of Month																															Average
		1	2	3	4	5	6	7	8	9	10	11	12	13	14	15	16	17	18	19	20	21	22	23	24	25	26	27	28	29	30	31	
AKRON FAA AP	MAX	55	62	52	39	27	21	32	31	41	32	39	39	39	44	31	39	44	49	53	35	29	34	47	57	54	38	32	21	30	37	35	39.3
	MIN	15	27	30	27	13	7	8	22	17	22	19	15	16	22	16	14	15	26	25	15	5	-2	28	30	26	19	4	1	3	19	9	16.5
ALAMOSA WB AP	MAX	43	54	47	35	26	22	33	33	30	21	32	39	28	32	24	21	20	33	35	29	30	39	35	32	38	35	32	25	23	23	30	31.6
	MIN	9	9	16	10	5	7	1	-1	4	-4	8	5	3	-4	-9	-9	-10	-10	-10	-5	-8	-5	1	-5	-9	-8	-9	-6	-9	-12	-18	-2.4
ALLENSRARK	MAX	50	52	48	33	19	18	28	30	44	36	42	44	47	45	38	28	29	36	38	23	27	29	38	36	34	33	29	27	31	35	34	34.9
	MIN	24	28	26	13	4	4	0	-1	8	10	14	9	12	14	12	20	20	23	20	16	17	18	27	28	23	24	10	-8	2	18	18	14.6
ALTENBERN	MAX	51	48	40	38	32	29	44	42	45	43	38	45	44	40	43	35	32	41	38	40	39	42	44	44	43	44	36	39	36	39	37	40.4
	MIN	15	15	29	28	17	9	6	16	16	21	16	16	13	8	17	4	8	9	14	8	13	11	13	8	9	11	12	6	2	3	3	12.1
ARBOLES	MAX	55	50	49	45	34	21	46	45	34	35	33	37	36	38	36	32	40	38	39	40	38	40	39	40	40	42	39	32	38	30	30	38.4
	MIN	20	28	34	29	21	0	22	26	25	14	20	17	23	26	21	19	9	10	11	6	8	7	9	11	11	11	11	15	5	8	16	15.9
ASPEN	MAX	49	49	48	35	24	23	40	41	43	34	32	43	44	40	37	35	29	46	31	36	31	40	43	43	46	41	43	21	34	41	38	38.1
	MIN	10	20	28	20	11	3	2	2	12	12	10	10	12	5	-8	4	1	10	12	12	4	16	15	10	10	6	13	2	0	2	0	8.6
BAILEY	MAX	55	59	53	40	16	20	29	31	42	34	43	40	44	43	40	40	41	45	46	33	42		44	55	49	44	24	29	41	44	44	40.3
	MIN	12	18	24	15	-6	0	-6	-6	4	14	12	1	3	1	11	-2	11	27	26	3	11		31	12	16	7	13	-8	-10	0	0	7.8
BLANCA	MAX	45	56	47	42	31	22	36	49	43	34	35	39	39	29	28	18	22	36	38	31	30	39	35	39	41	38	33	29	27	26	35	35.2
	MIN	2	12	24	23	21	6	3	5	8	-4	11	9	7	10	4	-1	0	-2	-1	0	-3	1	5	2	-1	-4	2	9	0	-15	-9	4.0
BOND	MAX	44	43	40	37	31	34	39	41	43	44	45	40	39	36	38	32	36	46	48	36	30	38	45	38	46	46	36	31	31	34	33	38.7
	MIN	2	5	30	24	19	11	2	4	8	17	20	9	5	1	5	-1	12	30	9	20	11	24	16	6	6	3	11	0	-5	-4	-5	9.5
BONNY DAM	MAX	30	45	68	59	47	33	25	39	34	41	33	44	44	47	51	35	43	52	51	59	33	29	35	54	64	60	40	26	20	33	45	42.5
	MIN	16	20	25	36	25	14	12	15	26	24	25	15	13	18	24	14	12	15	26	17	11	0	5	28	25	20	21	14	-2	0	12	17.0
BOULDER	MAX	60	69	55	45	36	28	38	37	45	43	52	47	53	58	53	42	49	52	56	40	37	41	57	64	56	46	34	32	43	54	48	47.4
	MIN	22	30	34	32	18	14	8	14	13	28	27	29	24	36	21	18	20	32	34	22	21	17	31	39	38	24	21	12	11	19	19	23.5
BRANSON	MAX	55	67	57	48	40	19	22	28	27	28	37	38	37	40	34	38	47	50	53	36	38	42	48	55	52	36	35	33	32	50	37	40.6
	MIN	25	35	42	29	19	8	8	18	18	20	13	15	21	25	14	16	16	28	35	15	17	12	28	30	30	28	14	10	14	20	15	20.6
BUENA VISTA	MAX	49	54	53	48	48	17	22	37	35	24	31	36	36	41	42	41	43	43	44	44	43	45	43		47	47	46	28	35	42	44	40.3
	MIN	17	21	21	24	-3	4	-5	11	8	4	19	11	4	5	1	-1	-1	28	29	13	9	17	28		11	6	26	2	-1	0	1	10.3
BURLINGTON	MAX	45	71	62	48	36	22	37	35	38	31	45	42	48	51	43	46	49	54	54	37	36	31	53	63	58	39	30	29	39	49	36	43.8
	MIN	16	31	33	33	19	13	8	27	25	21	27	16	17	22	18	14	12	20	25	16	11	2	15	30	22	21	18	10	1	10	17	18.4
BYERS	MAX	57	65	48	40	32	16	28	36	31	32	38	36	40	44	32	38	41	41	50	35	34	37			49	49	33	20	33	40	36	38.3
	MIN	17	26	33	29	12	2	0	8	12	23	18	10	12	15	9	3	8	21	25	7	11	8			23	15	15	0	-1	12	8	13.1
CANON CITY	MAX	45	68	62	53	42	24	35	33	30	35	44	46	47	47	43	45	53	55	60	52	34	41	60	63	62	57	38	29	46	57	54	47.1
	MIN	16	30	43	36	21	16	11	12	20	19	24	29	28	30	25	22	26	31	32	27	20	18	29	36	40	22	26	13	13	24	24	24.6
CEDAREDGE	MAX	55	50	47	40	30	22	37	42	36	33	35	39	40	37	37	35	33	42	36	35	35	40	42	48	41	43	37	33	35	37	38	38.4
	MIN	24	26	33	28	17	6	3	14	15	24	13	18	17	12	14	10	10	23	18	16	14	20	17	16	17	16	19	14	10	12	10	16.3
CENTER	MAX	45	49	45	39	29	22	33	35	33	23	35	40	26	33	23	21	21	28	35	29	32	38	36	40	36	35	32	28	28	23	28	32.3
	MIN	9	9	12	19	0	3	9	2	18	9	7	13	-4	-4	-5	-7	-14	-8	-5	2	-7	2	2	-1	-2	-5	0	5	-10	-13	-9	0.9
CHEESMAN	MAX	57	59	55	45	31	24	37	36	47	36	47	47	50	53	40	47	48	54	51	40	47	47	52	56	52	50	40	37	40	48	45	45.7
	MIN	16	20	34	29	5	5	1	2	9	23	18	6	6	4	14	4	12	20	28	8	9	10	10	14	17	13	16	-2	-4	1	1	11.3
CHERRY CREEK DAM	MAX	63	68	60	39	28	22	31	32	40	32	42	40	40	44	35	36	46	45	50	35	37	38	50	52	51	43	35	25	38	52	42	41.6
	MIN	20	29	34	27	10	10	-3	4	6	25	22	10	11	13	18	10	10	20	28	15	14	11	18	25	24	17	17	4	-2	12	10	15.1
CHEYENNE WELLS	MAX	45	63	61	58	45	27	35	41	39	36	42	41	47	48	42	44	40	48	52	50	35	36	52	56	55	51	46	41	38	40	38	44.9
	MIN	10	35	38	37	20	12	8	21	16	18	20	15	17	19	19	20	12	14	26	16	12	4	25	27	23	23	19	17	12	9	2	18.3
CIMARRON 3 SE	MAX	42	37	45	34	21	26	42	45	45	37	32	37	37	32	30	28	29	46	40	37												
	MIN	5	5	10	19	10	-16	6	15	22	13	-5	11	13	-8	-5	-14	10	18	4	15												
CLIMAX 2 NW	MAX	40	40	34	29	9	8	25	35	32	22	32	34	35	36	21	20	19	27	24	15	17	19	28	40	25	24	21	20	23	30	28	26.2
	MIN	10	18	20	8	-3	-5	-3	4	15	2	10	8	10	10	3	0	0	12	13	2	0	10	12	11	12	4	4	-5	-4	4	-2	5.8
COCHETOPA CREEK	MAX	41	37	38	47	30	25	20	33	42	40	30	34	26	20	25	20	25	32	37	37	29	34	37	39	32	31	30	29	29	26	21	31.5
	MIN	1	0	9	20	5	1	-6	0	10	8	4	8	4	-10	-15	-10	-5	5	0	-6	-4	5	2	-5	-6	-8	2	3	6	-15	-17	-0.5
COLLBRAN	MAX	58	49	44	38	26	30	39	41	44	42	39	44	45	43	43	42	38	43	36	42	40	46	48	48	49	44	38	38	37	42	39	41.8
	MIN	18	20	29	26	18	7	6	13	16	22	16	18	15	12	15	13	8	23	15	14	15	16	19	16	19	14	21	8	6	9	8	15.3
COLORADO NM	MAX	49	47	48	49	50	30	40	43	42	41	39	43	43	41	43	35	33	38	38	40	40	42	45	44	40	43	41	44	38	38	35	41.4
	MIN	24	19	25	24	17	8	15	29	25	22	23	26	25	22	23	17	19	20	20	21	23	23	26	26	24	24	22	20	16	18	16	21.4
COLO SPRINGS WB AP	MAX	47	65	56	39	26	18	28	26	28	31	42	40	49	54	32	41	43	47	56	32	26	35	56	58	56	37	31	25	42	54	35	40.5
	MIN	16	29	31	24	12	7	13	17	20	20	25	20	21	25	13	12	14	25	26	14	13	13	28	27	23	21	12	11	9	14	12	18.3
CORTEZ	MAX	57	55	53	38	29	20	45	44	33	32	29	36	41	35	27	29	28	30	42	38	36	35	40	40	42	38	40	35	36	27	30	36.8
	MIN	24	25	37	28	14	-8	17	23	25	19	12	18	17	20	10	6	12	4	8	8	8	11	12	10	12	11	12	22	13	8	4	14.3
CRAIG	MAX	49	57	39	32	25	23	24	27	29	32	35	36	31	33	31	33	33	45	42	35	33	39	42	43	43	34	32	25	30	37	33	34.9
	MIN	24	22	28	22	12	-5	-13	-9	-5	0	2	-1	-5	-6	-1	-6	14	28	19	14	14	19	10	11	6	9	4	-6	-9	-2	-5	6.0
CRESTED BUTTE	MAX	40	33	41	35	25	22	40	41	41	37	32	39	35	28	27	25	25	38	33	29	28	33	33	35	35	28	33	28	27	25	25	32.1
	MIN	-1	0	12	18	7	5	-7	-3	16	9	2	7	-7	-7	-9	-16	-9	18	2	-5	-3	4	1	-6	-2	-8	7	-6	-15	-13	-15	-0.8
DELHI	MAX	49	69	63	53	42	19	32	33	34	32	42	40	40	48	33	34	44	50	53	42	29	43	54	50	58	45	36	26	37	47	43	42.6
	MIN	11	33	35	33	16	12	12	20	26	3	28	14	8	19	10	8	3	28	27	22	11	14	18	25	35	20	20	12	9	18	15	18.2
DEL NORTE	MAX	43	46	43	39	29	19	35	36	33	25	38	38	31	36	29	20	23	34	44	36	30	35	38	37	36	31	35	26	28	28	28	33.2
	MIN	20	17	19	19	4	1	10	14	20	8	16	15	12	13	0	-6	-12	1	6	5	2	7	11	2	2	11	4	10	1	-3	5	7.5
DELTA 1 E	MAX	53	47	46	43	31	23	30	29	33	36	36	38	39	36	38	34	33	41	38	38	39	40	41	43	43	38	41	35	36	36	38	37.8
	MIN	17	17	26	28	22	5	-3	4	9	22	10	18	12	10	11	6	6	20	15	11	11	10	12	10	11	12	17	14	6	6	5	12.3
DENVER WB AP	MAX	57	67	45	38	23	16	28	29	36	35	40	39	41	44	28	35	44	44	53	35	33	41	50	52	50	36	28	20	34	46	40	38.9
	MIN	17	27	31	16	9	-7	-5	3	2	27	15	11	11	17	12	8	11	23	30	15	18	7	26	32	28	24	4	-1	-3	17	11	14.1
DENVER WB CITY	MAX	56	65	47	37	26	21	30	31	39	34	50	45	49	54	32	41	48	52	57	38	35	42	56	64	56	39	31	26	38	53	42	43.0
	MIN	26	36	36	26	14	9	7	13	14	28	24	22	24	25	20	19	23	32	31	21	20	19	34	38	29	25	19	11	11	25	19	22.6
DILLON 1 S	MAX	46	52	47	34	20	20	38	48	44	35	39	38	36	36	35	30	30	40	40	34	29	40	41	40	37	37	24	28	34	28	34	35.9
	MIN	8	4	14	14	-8	-5	-9	4	6	-2	5	-3	-6	-7	-2	-19	-2	20	17	7	11	9	-3	2	-7	13	-15	-16	-11	-10	-15	-0.2
DURANGO	MAX	56	51	54	41	32	29	49	41	36	38	37	44	44	40	35	35	37	44	43	41	38	43	41	55	48	46	43	35	42	40	31	41.6
	MIN	25	22	32	25	10	-4	23	25	22	14	19	18	19	22	20	6	13	9	11	15	8	7	11	13	13	11	12	22	2	4	7	14.7
EADS	MAX	46	65	56	51	44	25	34	28	35	35	43	45	42	46	38	42	40	50	50	45	30	35	55	52	55	40	35	25	40	43	36	42.1
	MIN	12	18	30	28	18	12	6	22	20	20	25	8	4	15	20	16	8	20	18	20	15	10	21	22	25	20	20	15	4	8	15	16.6
EAGLE FAA AP	MAX	40	35	37	34	25	30	30	35	39	42	36	38	37	34	36	29	35	44	40	33	34	37	48	42	43	35	36	32	32	32	34	35.9
	MIN	-1	-1	28	18	-3	-7	-7	-7	0	13	10	0	-3	-7	-4	-13	6	22	15	1	7	12	10	0	2	1	0	-8	-10	-11	-12	1.6

See Reference Notes Following Station Index

DAILY TEMPERATURES

Station		Day Of Month 1	2	3	4	5	6	7	8	9	10	11	12	13	14	15	16	17	18	19	20	21	22	23	24	25	26	27	28	29	30	31	Average
EDGEWATER	MAX	65	70	69	45	35	23	36	37	35	36	47	51	52	50	40	45	54	54	45	38	35	46	50	52	52	36	37	35	42	55	49	45.7
	MIN	21	24	24	32	12	13	-1	9	7	27	29	25	6	16	22	15	24	28	15	19	20	11	30	22	32	20	20	5	4	11	15	18.0
ESTES PARK	MAX	55	55	54	41	25	24	31	33	43	41	45	41	45	48	45	34	34	41	42	30	36	36	45	50	49	38	34	31	39	40	38	40.1
	MIN	14	43	31	24	9	8	-10	-9	-2	10	5	-6			7	26	25	28	26	22	22	26	32	37	35	22	18	-14	-3	16	23	16.0
EVERSOLL RANCH	MAX	52	77	63		54	32	34	36	32	30	41	39	40	49	35	44	52	56	65	46	30	47	64	69	64	50	42	31	43	53	47	47.2
	MIN	12	34	36	40	21	20	18	30	26	16	28	24	18	28	28	19	16	25	30	26	20	17	24	27	31	21	26	23	16	15	23	23.8
FLAGLER 2 NW	MAX	50	67	54	40	34	18	29	31	35	30	39	43	43	43	35	40	45	49	51	30	38	33	45	53	47	37	28	31	38	49	33	39.9
	MIN	17	25	34	31	16	9	1	21	22	14	20	10	11	13	12	12	6	19	24	15	15	5	22	25	26	16	13	1	-3	3	8	14.9
FORDER 8 S	MAX	43	65	60	59	35	21	34	32	33	35	43	40	45	40	32	40	40	43	50	37	25	36	52	50	56	37	30	28	38	44	37	40.6
	MIN	9	15	27	32	17	11	7	19	24	21	19	11	8	10	17	0	5	17	18	19	12	17	16	18	19	16	15	4	0	5	10	14.1
FORT COLLINS	MAX	51	59	51	43	34	23	34	31	39	42	45	43	51	54	39	38	46	44	55	39	32	37	54	57	53	40	33	31	40	48	43	42.9
	MIN	13	19	24	30	21	4	1	6	6	19	21	17	17	19	23	14	13	27	26	21	20	17	25	22		21	23	17	9	13	13	17.4
FORT LEWIS	MAX	46	45	43	38	25	22	39	39	34	30	34	42	40	35	37	31	31	40	42	39	33	39	46	53	43	38	40	28	39	34	33	37.4
	MIN	22	21	19	15	4	9	19	28	20	6	9	10	20	20	14	2	7	3	5	0	4	4	9	14	10	7	11	17	8	7	4	11.2
FORT LUPTON	MAX	44	56	42	40	25	20	27	32	30	37	40	37	39	42	31	35	39	42	50	40	31	37	51	51	52	45	32	24	34	44	37	38.3
	MIN	11	16	23	22	15	8	-4	1	4	17	16	9	8	12	11	1	8	21	22	11	19	10	20	21	27	19	13	9	-3	6	10	12.4
FORT MORGAN	MAX	39	47	58	46	37	28	27	29	30	34	38	40	39	41	45	39	37	45	51	57	41	30	33	54	52	58	42	23	28	35	40	40.1
	MIN	13	16	20	25	22	12	2	5	13	15	18	10	9	12	17	5	7	10	18	18	11	12	15	20	20	17	18	8	2	6	7	13.0
FRASER	MAX	35	34	38	32	15	20	34	35	42	35	39	30	35	34	31	27	28	37	37	24	26	27	38	31	34	27	24	19	25	32	31	30.8
	MIN	-18	-11	8	10	-21	0	-20	-16	-9	-5	2	-18	-18	-19	-6	-31	11	21	-2	9	-3	19	21	-18	-11	-15	-4	-30	-30	-25	-23	-8.1
FRUITA 2 N	MAX	52	45	44	42	33	29	39	44	45	45	42	45	45	44	45	37	36	43	40	43	43	44	47	47	44	45	45	41	40	41	39	42.4
	MIN	14	13	26	27	22	7	8	14	15	17	14	17	11	9	10	6	13	19	14	8	14	8	11	8	9	10	12	12	4	6	3	12.3
GATEWAY 1 SW	MAX	49	55	43	45	36	30	37	39	44	46	43	42	45	36	36	33	40	43	45	45	46	46	47	48	48	48	47	42	42	44	44	43.0
	MIN	21	35	30	33	25	13	17	19	24	31	20	24	20	19	23	17	16	16	21	14	20	14	18	17	17	17	20	14	12	12	12	19.7
GEORGETOWN	MAX	54	54	49	36	21	18	35	34	45	37	44	44	45	48	37	32	30	40	39	29	32	34	43	49	43	36	34	34	37	41	39	38.5
	MIN	27	30	34	18	5	2	2	6	14	15	20	16	18	22	12	14	16	24	21	18	21	24	30	27	27	25	15	-3	6	18	8	17.2
GLENWOOD SPRINGS 1 N	MAX	46	43	44	39	33	33	38	41	41	40	38	43	41	41	39	35	30	39	36	37	32	36	43	41	42	38	37	33	35	31	34	38.0
	MIN	18	19	31	20	20	10	9	11	19	20	19	17	14	11	11	5	16	16	15	9	12	18	18	12	12	11	24	10	4	5	5	14.2
GORE PASS RANCH	MAX	20	38	37	32	28	28	22	26	31	37	34	27	25	25	30	25	32	43	42	30	30	35	43	32	41	26					21	31.1
	MIN	-5	-2	23	12	3	-3	-14	2	-9	6	1	-9	-13	-15	-5	-20	-2	22	16	5	5	13	20	-8	-6	-5					-15	-0.1
GRAND JUNCTION WB AP	MAX	53	47	43	42	32	28	34	43	42	42	39	44	44	41	43	37	33	40	39	41	42	45	47	46	43	45	42	40	39	39	38	41.1
	MIN	23	22	28	30	17	12	11	16	19	24	22	24	20	19	19	13	15	24	19	16	22	18	20	20	18	20	21	17	12	13	13	18.9
GRAND LAKE 1 WNW	MAX	42	46	42	35	28	25	37	39	45	44	39	37	40	36	35	30	29	36	40	23	22	30	38	42	39	28	31	23	27	31	28	34.4
	MIN	-6	-5	18	18	-1	-5	-13	-8	-3	7	5	-7	-8	-10	-2	-20	9	20	7	12	6	16	18	-6	-6	-2	14	-19	-20	-15	-12	-0.6
GRAND LAKE 6 SSW	MAX	33	45	41	36	22	25	30	30	37	37	35	35	30	30	30	26	28	35	36	23	25	29	36	33	33	31	27	17	20	23	23	30.4
	MIN	7	8	26	19	3	1	-2	4	7	12	11	4	1	0	8	-12	17	23	11	16	13	20	25	4	0	5	17	-13	-15	-13	-10	6.4
GREAT SAND DUNES NM	MAX	43	52	45	38	28	19	34	35	32	34	33	42	36	38	32	25	27	38	40	34	35	36	39	40	43	33	24	34	34	33	33	35.1
	MIN	20	19	26	23	15	6	6	10	12	0	15	16	10	10	5	3	-4	7	7	5	7	17	14	13	9	8	12	3	3	0	4	9.7
GREELEY	MAX	38	46	54	48	32	24	23	29	28	32	39	39	36	42	45	30	31	44	49	54	32	28	33	50	48	53	35	22	28	35	41	37.7
	MIN	14	14	16	25	22	15	-1	1	6	6	20	12	11	11	14	6	7	10	21	19	18	15	16	21	20	19	20	15	6	10	11	13.5
GREEN MOUNTAIN DAM	MAX	29	33	37	34	25	27	26	34	34	37	38	31	32	30	35	25	34	46	40	27	29	35	46	39	43	37	33	24	23	26	34	33.0
	MIN	5	1	23	19	9	-2	-4	1	5	9	10	3	-1	-4	3	-9	7	26	24	12	12	24	22	5	6	8	14	-12	-10	-10	-4	6.2
GUNNISON	MAX	40	34	45	41	23	27	33	37	39	36	28	33	28	20	18	17	20	35	35	32	34	40	34	31	27	26	33	27	27	20	20	30.3
	MIN	0	-2	10	10	2	0	-7	5	7	12	2	5	-1	-2	-21	-17	-5	5	-5	-11	-8	0	-1	-9	-11	-12	0	1	1	-18	-21	-2.9
HAYDEN	MAX	48	47	43	34	29	26	23	22	25	32	30	33	32	32																		
	MIN	17	15	22	21	8	-3	-13	-10	-5	-2	-6	-4	-5	-5																		
HERMIT 7 ESE	MAX	35	40	38	33	25	12	25	25	30	32	28	34	33	22	30	30	34	37	40	34	36	39	44	34	39	28	34	26	23	24	25	31.3
	MIN	0	1	18	8	8	-22	7	-2	16	10	-8	11	7	-11	-7	-19	-17	0	-5	-3	1	3	5	-4	-6	-8	-3	-1	-15	-19	-17	-2.3
HOLLY	MAX	36	53	68	63	54	42	26	32	36	35	35	38	38	34	41	38	37	39	47	52	42	28	38	49	56	54	44	33	29	38	50	42.1
	MIN	11	14	29	34	26	19	5	9	29	20	21	16	10	11	23	9	8	9	20	21	18	13	13	23	22	19	24	20	8	18	25	17.6
HOLYOKE	MAX	48	65	56	44	30	27	37	35	48	33	44	50	50	55	38	42	47	51	57	37	32	32	51	65	55	40	30	28	41	48	40	43.7
	MIN	12	17	27	30	17	10	11	25	24	23	25	16	20	25	21	17	12	28	23	15	8	-6	23	29	24	20	15	6	2	11	15	17.6
HOT SULPHUR SPR 2 SW	MAX	22	31	39	29	25	26	28	30	26	21	38	30	29	29	33	23	32	42	40	28	26	25	27					25	21	24	22	28.6
	MIN	5	-3	8	12	2	-1	-7	0	-2	2	-7	-3	-6	-9	-2	-6	5	24	20	6	7	7	8					-12	-13	-13	-11	0.4
IDAHO SPRINGS	MAX	59	63	50	38	23	25	30	31	44	41	47	44	47	53	42		42	49	48	36	39	40	49	56	45	43	34	32	42	49	46	42.9
	MIN	15	25	21	20	3	3	0	-1	8	16	17	10	12	12	11		9	25	24	15	23	19	33	21	19	12	12	-3	1	12	6	13.3
IGNACIO 1 N	MAX	55	49	46	43	27	30	47	42	36	37	35	38	35	33	30	35	26	41	40	38	34	39	37	49	44	41	38	33	38	34	26	37.9
	MIN	20	20	30	27	13	-5	24	29	23	12	21	11	21	20	23	4	19	5	6	5	6	4	7	7	9	7	10	21	12	0	10	13.6
JOHN MARTIN DAM	MAX	45	62	59	59	43	29	30	32	34	33	35	35	30	32	38	29	34	46	40	40	30	28	42	50	54	44	40	25	30	35	41	38.8
	MIN	13	20	34	38	27	14	11	25	29	16	28	11	7	16	18	5	3	14	17	24	16	11	17	19	22	18	22	16	7	8	17	17.5
JULESBURG	MAX	46	63	58	51	35	27	40	40	41	37	45	47	51	56	49	41	48	50	56	43	30	26	47	57	54	40	38	28	38	48	40	44.2
	MIN	12	15	26	31	21	13	11	21	26	24	27	13	16	20	20	12	11	19	27	16	7	-13	25	27	24	18	15	7	4	13	15	16.9
KASSLER	MAX	63	70	57	44	46	25	37	29	42	36	46	45	44	49	39	38	50	52	59	45	42	47	57	63	58	52	35	25	39	51	49	46.3
	MIN	12	25	35	32	16	12	-5	3	3	27	26	22	13	23	20	6	16	20	27	21	20	12	30	36	28	18	21	4	-1	10	14	17.6
KAUFFMAN 4 SSE	MAX	56	64	50	44	30	20	35	34	42	35	44	47	49	55	41	44	45	52	52	36	30	34	49	62	52	37	28	31	40	55	40	43.0
	MIN	8	22	28	27	14	5	4	13	10	20	17	15	16	21	17	13	10	23	26	12	10	2	29	26	28	13	16	14	13	13	1	15.7
KIT CARSON	MAX	45	70	59	48	35	22	33	33	39	33	47	42	48	50	40	40	45	51	47	39	27	38	55	55	58	40	31	25	40	45	42	42.6
	MIN	13	14	31	33	21	13	1	23	23	22	26	8	6	14	19	2	6	18	15	18	17	11	19	21	22	19	18	10	-4	1	14	15.3
LA JUNTA FAA AP	MAX	40	68	64	48	31	22	28	34	35	32	39	35	31	39	32	29	35	41	50	36	27	32	45	51	52	39	28	23	31	38	38	37.8
	MIN	15	21	37	29	18	15	19	22	15	15	16	11	7	17	9	7	3	15	19	16	14	14	18	23	25	20	10	8	4	8	16	15.7
LAKE CITY	MAX	41	34	39	35	30	25	33	31	36	35	33	31	35	29	33	30	31	43	47	37	39	40	39	38	44	40	37	28	34	28	33	35.1
	MIN	0	3	18	16	8	12	3	8	16	18	0	11	4	-6	-7	-13	-7	5	2	-6	0	1	3	-2	-4	-2	1	2	-6	-12	-13	1.7
LAKE GEORGE 8 SW	MAX																																
	MIN																																
LAMAR	MAX	53	63	58	52	33	23	29	35	34	33	42	35	33	37	33	33	38	48	47	36	28	40	48	54	53	42	29	26	34	44	41	39.8
	MIN	11	16	35	28	23	17	2	26	22	17	15	7	4	17	10	4	2	12	15	20	18	12	19	20	25	21	21	17	10	10	20	16.0
LAS ANIMAS 1 N	MAX	54	64	62	59	40	30	33	37	34	32	42	32	30	36	31	30	34	40	49	35	30	31	46	42	47	38	32	27	31	34	42	38.8
	MIN	12	16	26	33	19	15	16	24	22	12	25	7	4	14	15	1	-1	10	15	16	10	15	16	12	17	15	19	10	2	4	12	14.0

See Reference Notes Following Station Index

DAILY TEMPERATURES

Continued

Station		Day Of Month 1	2	3	4	5	6	7	8	9	10	11	12	13	14	15	16	17	18	19	20	21	22	23	24	25	26	27	28	29	30	31	Average
LEADVILLE	MAX	49	42	41	20	15	12	30	33	38	28	38	40	42	38	26	30	25	33	30	22	24	26	34	43	30	33	25	25	26	33	31	31.0
	MIN	14	21	20	2	1	-9	-2	6	14	5	11	10	9	11	1	-4	8	18	9	2	5	12	13	13	9	7		0	-2	6	1	7.0
LIMON 8 SSW	MAX	52	63	58	58	33	16	28	28	36	30	37	44	40	41	33	40	46	48	46	35	32	37	45	52	44	34	29	25	35	45	34	39.5
	MIN	14	25	35	30	14	8	9	8	22	17	23	14	13	18	15	6	9	21	22	11	9	8	22	26	28	14	13	3	2	11	9	15.5
LIMON	MAX	53	65	58	37	25	17	28	30	38	31	41	40	43	44	29	41	45	47	48	29	32	36	47	53	50	36	29	27	37	48	37	39.4
	MIN	13	18	28	23	14	4	5	21	20	24	18	12	11	17	8	2	5	24	20	11	15	5	22	20	27	12	5	3	-2	5	10	13.5
LITTLE HILLS	MAX	60	57	42	39	27	32	28	34	35	38	41	41	39	31	35	43	36	52	48	40	45	47	52	54	50	46	39	30	38	40	45	41.4
	MIN	13	17	23	15	15	-10	-14	-11	-5	0	6	0	-6	-8	3	-8	4	23	20	3	15	10	8	3	13	8	16	0	-12	-5	-5	4.2
LONGMONT 2 ESE	MAX	36	44	53	47	40	25	21	34	31	36	40	45	39	46	50	32	38	51	54	55	35	28	46	57	53	56	40	29	26	37	40	40.8
	MIN	14	15	26	28	24	16	-3	2	7	10	20	17	15	16	18	10	15	17	26	21	21	12	13	24	25	23	21	17	-4	7	12	15.6
MANASSA	MAX	43	52	55	39	28	20	31	34	32	25	39	37	28	33	26	22	25	38	39	28	31	37	36	35	38	30	34	35	25	27	34	33.4
	MIN	10	9	27	23	11	6	6	-1	20	5	3	18	4	3	-5	-7	-16	-7	-5	-8	-6	0	1	-2	-6	-1	-5	4	-6	-13	-12	1.6
MARVINE	MAX	51	47	42	33	20	18	22	27	27	30	29	32	30	36	27	33	34	41	34	31	34	34	40	36	34	34	35	20	31	37	37	32.8
	MIN	13	17	27	16	9	-11	-10	-4	-1	4	6	6	0	-2	-3	-6	9	24	18	12	5	21	8	7	7	5	13	-10	-7	1	-2	5.5
MAYBELL	MAX	48	56	42	48	29	23	26	25	25	31	31	30	26	30	29	33	38	47	42	34	38	41	45	43	47	42	37	27	28	37	37	36.0
	MIN	18	17	28	20	16	9	-11	-9	-5	-4	-2	-2	-8	-8	2	-6	10	28	24	5	17	11	12	5	11	11	20	-2	-4	-1	-2	6.5
MEEKER	MAX	58	55	47	33	27	18	25	30	31	36	36	38	36	37	34	36	36	48	45	38	35	40	44	46	48	46	39	34	34	41	44	38.5
	MIN	12	15	21	12	13	-15	-13	-10	-5	0	6	1	-4	-6	0	-7	6	24	27	8	14	20	10	7	11	11	15	-4	-11	-6	-2	4.8
MESA VERDE NP	MAX	52	53	48	38	29	23	39	39	34	35	28	38	40	37	28	28	35	42	46	38	39	41	46	52	50	45	39	32	38	35	34	38.7
	MIN	32	31	37	25	12	3	20	26	21	17	18	19	27	21	7	10	8	15	20	16	16	16	19	21	18	19	21	22	17	13	4	18.4
MONTE VISTA	MAX	43	48	44	37	29	22	35	34	32	25	36	41	30	32	26	22	19	30	32	32	27	34	38	36	37	33	29	27	24	23	25	31.7
	MIN	9	8	14	12	-1	-5	5	1	9	-3	4	-1	-3	-2	-7	-8	-16	-10	-6	2	-9	-5	-1	-3	-7	-6	-5	5	-11	-15	-11	-2.1
MONTROSE NO 2	MAX	51	60	56	44	41	28	21	34	41	39	38	36	39	38	39	37	31	32	39	33	37	36	39	40	43	38	41	37	30	32	35	38.2
	MIN	22	21	24	28	19	-1	-3	6	14	17	13	15	11	12	10	6	5	9	12	12	12	11	11	14	9	14	21	16	7	8	6	12.3
MONUMENT 2 WSW	MAX	56	62	52	38	27	16	30	25	36	30	48	41	50	55	39	43	43	46	52	34	32	40	54	57	57	47	34	26	41	51	37	41.9
	MIN	17	33	33	26	9	4	4	9	15	19	23	19	19	27	14	8	15	23	19	12	12	9	5	12	21	12	11	4	6	18	11	15.1
NORTHDALE	MAX	49	48	45	42	29	20	40	39	35	38	36	37	34	35	34	33	28	33	34	32	35	39	40	40	42	36	34	32	32	34	32	36.0
	MIN	15	19	33	20	4	-16	16	18	25	22	-2	16	9	7	2	17	2	3	4	4	6	11	12	4	8	4	6	12	6	-3	-1	9.1
56RTH LAKE	MAX	52	59	56	35	25	13	26	28	26	29	38	40	33	48	39	42	41	46	46	39	38	41	47	55	47	43	34	37	40	48	43	39.8
	MIN	23	39	28	23	12	3	6	12	20	3	25	12	15	25	2	2	12	30	19	5	5	6	21	22	25	11	11	1	9	13	2	14.3
NORWOOD	MAX	50	51	45	34	25	19	35	39	32	30	29	36	31	27	29	25	31	33	39	38	31	39	36	39	38	40	32	29	28	33	35	34.1
	MIN	18	22	30	23	15	-10	-3	16	19	11	1	6	6	4	2	-5	-4	8	12	-2	5	6	8	8	10	8	5	11	-1	2	-1	7.4
OURAY	MAX	53	49	44	35	27	12	31	38	36	33	37	34	37	39	37	37	37	45	49	37	40	40	46	49	46	44	34	27	35	38	44	38.4
	MIN	27	31	34	23	12	-2	8	12	25	21	11	18	13	12	13	10	13	23	22	12	12	16	18	22	21	17	20	12	9	11	12	16.4
PAGOSA SPRINGS	MAX	53	48	42	41	27	25	48	40	38	32	35	44	40	35	28	35	28	42	41	36	34	40	33	51	46	40	38	31	36	38	30	37.9
	MIN	17	18	27	26	12	-10	21	28	21	15	8	22	10	23	20	-1	7	2	3	2	1	-1	0	4	5	3	4	18	6	-7	-4	9.7
PALISADE 1 S	MAX	52	55	41	45	36	31	40	44	46	45	42	46	48	46	45	41	40	44	42	44	45	47	51	51	49	48	40	41	39	43	40	44.1
	MIN	25	26	30	31	21	12	10	23	20	19	18	19	21	19	19	15	16	26	18	20	23	20	22	21	20	21	24	18	13	14	14	19.9
PAONIA	MAX	55	44	50	41	33	20	37	39	35	36	36	42	40	36	39	35	32	41	38	36	38	40	40	44	43	44	40	35	35	36	41	38.7
	MIN	21	27	31	28	19	8	-1	8	13	18	10	17	11	8	11	6	8	24	15	9	13	20	15	13	12	12	20	9	7	6	7	13.7
PARADOX	MAX	59	57	42	43	30	23	38	36											49	45	45	47	47	48	50	46	48	39	40	44	42	
	MIN	19	18	26	27	10	1	9	18											18	16	16	12	16	12	15	14	14	16	10	8	12	
PARKER 9 E	MAX	61	64	53	40	30	18	28	27	43	32	44	40	47	50	29	35	44	45	53	35	36	34	51	53	50	40	30	36	37	50	35	41.0
	MIN	22	24	30	23	7	2	-4	2	8	23	14	4	16	12	13	7	10	20	28	16	7	3	22	21	27	12	15	0	-3	10	3	12.7
PUEBLO WB AP	MAX	40	70	62	48	29	23	30	32	34	35	37	38	39	49	36	39	41	42	56	34	25	36	59	57	62	40	35	27	38	51	38	41.4
	MIN	13	20	31	28	18	15	19	22	25	19	21	16	14	13	12	9	9	22	23	18	16	20	23	25	29	22	15	12	8	11	16	18.2
RANGELY	MAX	49	47	40	38	32	27	25	27	30	35	34	33	32	34	34	33	30	42	44	32	40	44	42	41	48	42	33	30	31	36	38	36.2
	MIN	6	5	23	14	11	5	-9	-11	-8	-9	-3	-4	-11	-12	4	-8	-6	2	2	-3	7	0	2	-3	0	5	3	-2	-7	-10	-9	-0.8
RED FEATHER LAKES 6 SE	MAX	58	57	52	38	22	22	30	31	46	46	49	43	48	52	41	38	37	55	48	34	35	42	48	52	45	42	32	28	40	44	40	41.8
	MIN	13	30	31	17	4	1	-8	-5	-3	10	10	3	5	6	10	21	15	25	23	11	22	20	30	33	24	14	13	-8	7	20	15	13.2
RICO	MAX	48	39	39	36	18	20	34	39	35	37	45	40	45	43	39	41	38	49	49	34	39	43	45	50	44	39	39	29	43	45	41	39.5
	MIN	11	14	30	10	3	-21	14	6	19	6	2	19	5	5	2	-8	-2	10	9	2	6	5	5	10	8	6	8	10	-4	-2	-3	6.0
RIFLE 2 ENE	MAX	55	43	39	38	33	33	38	45	47	42	38	46	44	42	42	36	29	41	37	41	34	41	44	48	44	40	41	37	38	40	38	40.5
	MIN	11	11	26	29	18	-6	-2	4	9	15	14	13	10	7	11	3	8	22	14	8	12	6	12	8	9	9	11	4	0	1	1	9.6
ROCKY FORD 2 ESE	MAX	41	70	63	55	39	25	28	34	36	32	42	36	34	46	38	29	40	43	52	49	26	40	44	49	53	39	33	23	33	39	39	40.3
	MIN	11	15	31	28	18	16	15	13	27	10	30	5	1	13	11	-2	-5	6	14	22	9	10	13	16	18	13	16	15	2	3	7	12.9
RUSH 2 NNE	MAX	53	65	55	40	35	18	35	30	37	31	50	45	52	51	35	30	48	51	52	34	34	43	55	65	51	40	30	24	39	53	37	42.5
	MIN	15	25	31	34	13	11	6	21	18	11	18	20	18	31	18	10	18	21	25	17	14	14	22	27	31	22	13	8	3	12	13	18.1
RUXTON PARK	MAX	48	52	45	38	24	12	30	30	41	26	41	41	42	48	27	33	38	41	43	34	38	32	43	54	45	38	28	29	33	47	40	37.5
	MIN	17	26	32	23	1	0	1	7	14	0	17	5	8	8	4	2	7	25	15	8	9	10	19	20	24	8	14	-6	0	5	0	10.4
RYE	MAX	53	65	54	44	35	19	26	33	31	33	41	45	42	54	33	43	46	52	52	45	39	44	55	63	55	42	29	25	42	54	45	43.2
	MIN	23	28	35	28	14	7	5	13	19	15	24	21	20	21	15	8	12	20	23	12	14	12	23	27	28	15	16	5	8	14	10	17.3
SAGUACHE	MAX	48	60	47	40	30	26	37	39	40	31	35	43	29	34	28	21	27	37	43	34	32	37	35	40	37	34	35	27	26	27	31	35.2
	MIN	17	16	14	22	0	8	6	5	20	1	16	11	6	11	-4	-4	-8	0	1	12	-2	13	9	3	-1	0	7	4	-9	-8	0	5.4
SALIDA	MAX	57	60	56	49	36	21	24	36	30	28	34	33	32	34	30	35	43	47	47	38	45	41	45	48	49	48	38	33	40	45	46	40.3
	MIN	16	28	28	28	14	10	1	14	19	7	15	10	-1	-7	-1	-8	0	30	30	8	10	8	23	9	15	7	20	9	5	5	1	11.4
SEDGWICK 5 S	MAX	46	63	53	46	31	22	33	35	35	32	40	45	45	51	46	40	45	47	52	36	29	26	46	56	52	40	35	25	37	44	37	41.0
	MIN	11	20	32	29	17	9	9	24	21	27	23	18	19	20	19	19	12	28	26	15	8	-3	26	26	28	20	14	10	4	12	16	18.0
SILVERTON	MAX	40	37	35	30	18	15	32	40	38	31	36	40	32	38	35	36	42	42	40	41	34	39	40	42	43	40	31	28	34	36	38	35.6
	MIN	0	5	20	15	-2	-22	8	15	12	10	-5	14	0	-5	-5	-15	-10	-5	-2	-3	0	2	0	-2	-3	-2	4	1	-10	-12	-11	-0.3
SPICER	MAX	40	42	44	32	19	19	18	22	25	34	32	25	24	23	28	26	30	35	37	34	25	29	37	32	31	29	29	15	25	32	27	29.0
	MIN	11	14	22	16	4	-9	-22	-14	-7	-8	-1	-9	-12	-14	-1	-6	10	4	12	1	12	0	12	12	12	8	14	-20	-11	5	2	1.2
SPRINGFIELD 7 WSW	MAX	55	71	66	57	36	30	28	32	29	30	35	44	39	42	35	38	49	52	53	42	26	42	55	63	55	47	40	28	36	54	44	43.6
	MIN	15	27	40	28	15	13	15	25	23	12	26	23	18	26	19	11	12	26	28	21	16	15	26	29	33	21	20	16	13	18	21	21.0
SPRINGFIELD 8 S	MAX	50	58	72			43	30	30	35			38	44	40	45	30	65			54	59	45	61		61	59	63	40	29	39	42	47.2
	MIN	13	13	24			6	7	5	6			11	12	21	23	15	16			17	13	9	13		23	14	16	19	11	11	14	13.8
STATE TURKEY EXP FARM	MAX	56	48	32	29	30	50			40	33		45	39	33	37	30	30	35	43	40	40	43	39	55	45	45	42	42	43	41	34	40.0
	MIN	18	24	22	9	11	11			21	13		19	12	25	1	10	10	3	5	1	1	1	3	6	6	5	5	17	6	-1	5	9.6

See Reference Notes Following Station Index

DAILY TEMPERATURES

Station		Day Of Month 1	2	3	4	5	6	7	8	9	10	11	12	13	14	15	16	17	18	19	20	21	22	23	24	25	26	27	28	29	30	31	Average
STEAMBOAT SPRINGS	MAX	40	45	43	34	29	30	28	27	31	34	33	34	31	30	33	28	28	41	37	30	25	32	27	28	43	32	35	22	25	28	20	31.7
	MIN	-2	-1	17	22	13	2	-10	-11	-8	-1	-5	-10	-11	-12	-2	-18	8	18	8	15	2	18	10	-11	-5	-3	0	-20	-20	-15	-15	-1.5
STERLING	MAX	34	51	60	40	35	25	21	33	32	35	34	43	42	44	52	33	38	42	48	54	38	29	33	50	54	55	41	23	28	35	40	39.4
	MIN	10	13	20	20	21	8	4	8	13	14	20	14	13	14	19	11	9	12	22	15	9	-6	7	23	21	17	19	8	-2	5	9	12.6
STRATTON 3 NE	MAX	43	66	57	47	35	20	31	36	36	32	41	40	42	44	38	40	44	50	48	42	27	31	48	58	53	37	31	24	33	45	35	40.5
	MIN	15	24	36	31	18	10	4	22	23	20	25	10	13	11	12	11	11	21	25	13	15	-1	23	26	18	18	15	8	-2	10	10	16.0
SUGAR LOAF RESERVOIR	MAX	42	42	38	28	11	12	25	32	38	28	38	38	41	40	30	29	29	33	33	20	25	28	35	43	33	33	25	30	32	33	42	31.8
	MIN	-4	1	11	10	-6	-3	-19	7	-4	-6	1	-10	-17	-13	5	-29	6	19	15	2	-3	13	16	-11	1	-13	13	-12	-12	-12	-13	-2.2
TACONY 7 SE	MAX	43	67	60	48	43	32	24	27	32	34	40	38	45	48	36	40	43	42	53	44	25	35	55	57	59	41	32	27	38	48	38	41.7
	MIN	9	18	25	32	20	14	5	13	22	19	24	16	11	16	18	8	17	22	17	20	11	9	18	23	22	18	16	6	4	6	15	15.9
TAYLOR PARK	MAX	26	34	34	24	20	15	31	21	38	35	31	34	28	31	30	25	24	34	34	26	24	36	38	23	36	23	32	24	28	29	29	28.9
	MIN	-6	-12	-12	4	-4	4	-15	-14	-9	-6	-2	-1	-16	-20	-13	-33	-18	4	-8	-8	-4	6	4	-16	-17	-19	0	-11	-7	-25	-27	-9.7
TELLURIDE	MAX	48	42	38	35	32	17	35	41	31	35	41	36	39	38	37	36	32	41	40	35	42	39	46	47	42	41	35	30	35	38	39	37.5
	MIN	10	18	31	16	4	-21	17	18	22	14	0	14	3	1	3	-5	-3	9	11	-2	2	7	7	7	9	2	9	4	-3	-3	-5	6.3
TRINIDAD	MAX	58	63	58	51	54	21	26	33	31	33	45	46	38	49	40	42	51	52	62	47	37	44	57	61	58	51	40	26	37	52	45	45.4
	MIN	22	31	20	31	19	10	12	19	23	12	26	27	23	26	20	13	15	25	22	21	17	16	27	18	29	21	20	11	13	15	17	20.0
TRINIDAD FAA AP	MAX	60	65	58	50	34	18	30	30	29	31	42	42	35	47	30	43	45	48	56	31	36	44	57	61	58	47	30	32	42	55	47	43.0
	MIN	20	27	38	27	15	12	14	22	16	16	27	26	18	26	15	13	11	23	30	17	17	16	25	31	31	21	12	12	12	20	17	20.2
TWO BUTTES 1 NW	MAX	43	72	65	56	37	28	32	34	33	30	34	38	39	40	36	34	46	52	51	40	28	43	55	64	56	46	36	26	38	56	38	42.8
	MIN	15	30	44	35	28	20	16	26	26	20	28	18	16	24	26	13	12	26	27	24	19	18	27	28	32	24	25	18	17	19	24	23.4
URAVAN	MAX	51	47	46	43	38	26	34	41	40	43	40	40	37	32	30	37	34	42	45	44	42	43	44	44	45	40	44		41	41	42	40.5
	MIN	23	21	29	34	21	3	12	19	19	15	15	22	20	22	27	16	16	16	20	18	19	15	18	15	17	17	17		20	12	11	18.3
VALLECITO DAM	MAX	53	45	42	38	29	24	40	37	35	34	39	39	39	35	32	34	29	41	39	38	34	40	39	53	45	41	39	33	40	40	32	38.0
	MIN	24	23	30	25	16	-7	20	26	21	12	14	22	16	18	16	4	4	8	10	5	6	6	10	10	12	10	9	20	-1	-1	-8	12.3
WAGON WHEEL GAP 3 N	MAX	45	38	44	38	37	21	14	28	32	31	30	27	41	33	26	26	21	22	40	43	36	40	45	43	33	35	30	35	23	23	26	32.5
	MIN	2	2	3	16	2	-18	3	8	4	6	-4	2	-2	5	-11	-20	-20	-19	-8	-5	-1	6	2	-7	-9	-10	-4	3	-16	-20	-18	-4.1
WALDEN	MAX	40	46	44	35	18	22	21	19	28	32	32	22	23	22	26	24	28	35	35	23	27	31	36	40	33	29	27	15	28	34	29	29.2
	MIN	0	20	20	17	-3	3	-15	-13	-9	0	-6	-13	-15	-15	-5	-15	6	22	17	3	12	12	17	1	12	10	10	-18	-19	-5	-6	0.8
WALSENBURG POWER PLANT	MAX	61	64	58	49	35	19	29	34	30	35	44	47	39	50	40	42	43	49	58	48	39	47	57	59	57	49	42	27	40	51	50	44.9
	MIN	22	42	38	32	17	9	13	12	23	12	25	23	20	25	19	13	23	34	37	18	19	15	25	31	37	16	19	3	7	17	13	21.3
WATEROALE	MAX	57	62	51	40	33	20	32	32	41	40	41	42	39	43	39	39	49	47	55	40	29	40	50	59	56	40	33	38	42	43	43	42.4
	MIN	13	25	28	23	20	7	0	7	7	19	19	18	18	21	17	10	14	23	20	21	19	16	21	23	29	21	22	5	8	13	13	16.8
WESTCLIFFE	MAX	51	57	51	40	28	18	30	32	29	25	36	40	32	36	26	33	40	40	47	35	40	39	42	45	50	47	35	20	30	38	45	37.3
	MIN	9	25	25	23	14	5	1	5	20	7	20	10	1	-4	-1	-13	-5	18	22	-6	-3	-2	10	5	10	0	5	-2	-10	-8	-7	5.6
WETMORE 2 S	MAX	60	65	60	46	39	20	33	32	31	35	45	44	47	58	42	44	48	51	56	46	33	40	57	58	56	42	31	21	42	56	39	44.4
	MIN	22	28	34	30	12	11	8	14	19	15	27	25	24	28	18	13	15	26	29	15	12	13	23	30	29	19	21	7	12	16	15	19.7
WIGGINS 7 SW	MAX	50	60	49	34	30	26	26	27	34	34	36	40	38	41	28	35	48	40	47	33	27	33	45	51	50	39	29	30	34	39	44	38.0
	MIN	10	15	21	28	5	10	-10	4	4	12	13	4	1	14	8	-7	2	22	12	16	17	9	18	17	21	14	17	1	8	1	8	10.2
WOLF CREEK PASS 1 E	MAX	32	30	28	22	20	10	28	30	28	40	40	38	39	40	28	30	26	26	28	30	32	36	36	38	36	38	34	18	18	30	37	30.5
	MIN	14	13	15	10	-5	-15	-5	-5	5	5	4	2	2	8	8	10	2	6	-6	4	4	15	15	16	10	8	8	8	8	2	3	5.5
WRAY	MAX	46	64	56	48	36	27	38	35	46	35	45	45	48	54	48	46	50	50	56	53	33	34	53	66	58	47	38	25	33	42	38	44.9
	MIN	14	16	31	33	24	14	14	27	23	23	29	13	19	23	17	16	11	21	24	19	11	7	23	26	24	18	17	12	-2	9	9	18.2
YUMA	MAX	50	62	61	52	48	24	34	35	46	44	43	44	45	48	46	40	47	49	55	52		32	54	64	62		44	40	33	40	42	46.1
	MIN	15	22	34	32	22	11	12	21	23	23	26	18	19	25	21	14	14	27	29	16		-2	26	28		18	14	-1	-2	-6	10	17.6

EVAPORATION AND WIND

Station		Day of month 1	2	3	4	5	6	7	8	9	10	11	12	13	14	15	16	17	18	19	20	21	22	23	24	25	26	27	28	29	30	31	Total or Avg.
MONTROSE NO 1	EVAP	.02	.03	.04	.03	.02	.02	.03	.06	.04	.02	.06	.04	.05	.07	.02	.04	.06	.04	.02	.03	.03	.02	.03	.02	.03	.05	.02	.01	.03	.05	.07	1.10
	WIND	15	24	36	14	10	13	4	5	6	0	29	7	11	17	19	20	19	13	17	21	17	16	17	16	12	17	16	16	13	21	25	486

See Reference Notes Following Station Index

SNOWFALL AND SNOW ON GROUND

Station		Day of month																														
		1	2	3	4	5	6	7	8	9	10	11	12	13	14	15	16	17	18	19	20	21	22	23	24	25	26	27	28	29	30	31
AKRON FAA AP	SNOWFALL				0.4	0.3	T			0.4	1.0	T										3.0						4.0	T			
	SN ON GND	3	T			T	1	1	1	1	1	2	1	1	1	1	1	1	T	T		T	3	2				T	4	4	3	2
ALAMOSA WB AP	SNOWFALL			2.6	T	0.4	1.5	T	T	1.0	0.7	0.4		0.2		T	0.3	T		T								0.1	1.2	T		
	SN ON GND				3	2	3	3	2	1	3	3	3	2	2	2	2	2	2	2	2	2	1	1	1	1	1	1	1	2	1	1
	WTR EQUIV				0.2	0.2	0.2	0.2	0.2		0.3	0.2	0.2	0.2	0.2	0.2	0.1	0.1	0.1	0.1	0.1	0.1							0.1		
ALTENBERN	SNOWFALL			0.5	1.0	3.0															T											
	SN ON GND					1																										
ASPEN	SNOWFALL		T		6.0	2.0	T				2.0								3.0	3.0		1.0	T					4.0				
	SN ON GND	5	4	4	10	12	11	11	10	9	11	10	10	10	10	9	9	9	12	14	14	13	12	12	12	12	12	15	14	14	14	13
BOND	SNOWFALL			2.0	1.0																0.5		3.0					T				
	SN ON GND			1	1	1	1	-	-	-	-	-	-	-	-	-	-	-	-	-	-	-	1	-	-	-	-	-	-	-	-	-
BOULDER	SNOWFALL				1.5	6.0	5.1				0.1									0.1			0.3					4.5	0.5			
	SN ON GND				T	6	7	6	5	3	3	2	2	1	1	1	1			T								4	4	3	2	1
BURLINGTON	SNOWFALL					-					-	-										-						-				
	SN ON GND					3	-	-	-	-	-	-	-	-	-	-	-	-	-	-	-	-	-	-	-	-	-	-	-	-	-	-
BYERS	SNOWFALL				3.5	3.0	2.0				T					T				0.5	T							3.8				
	SN ON GND	-	-	-	-	-	8	-	-	-	-	-	-	-	-	-	-	-	-	-	-	-	-	-	-	-	-	-	-	-	-	6
CANON CITY	SNOWFALL					4.0	3.0				5.0																	3.0				
	SN ON GND					-	-	-	-	-	-	-	-	-	-	-	-	-	-	-	-	-	-	-	-	-	-	-	-	-	-	-
CEDAREDGE	SNOWFALL				0.5	4.0	4.0																					T				
	SN ON GND					4	5	4	4	3	3	3	3	2	2	2	2	2	1	1	1											
CHEESMAN	SNOWFALL				3.5	1.0	2.0				1.0	1.0									T		T					3.5				
	SN ON GND	-	-	-	3	4	6	6	5	5	6	6	5	5	5	5	5	5	4	3	3	2	2	2	2	2	2	5	5	5	4	3
COCHETOPA CREEK	SNOWFALL	T			4.0		1.0				1.0								2.0		0.5						1.0					
	SN ON GND	T	-	-	4	-	4	-	-	-	4	-	-	-	-	-	-	-	4	-	4	-	-	-	-	-	4	-	-	-	-	4
COLLBRAN	SNOWFALL				2.0	1.5	0.5																					2.0				
	SN ON GND				4	4	3	3	2	2	2	2	2	2	2	1	-	-	-	-	-	-	-	-	-	-	-	2	2	2	2	2
COLORADO SPRINGS WB AP	SNOWFALL			0.3	0.3	3.5	0.4	T	T	2.6	T	T				T				T		0.3	T					T	T			
	SN ON GND				T	T	3	3	2	2	4	4	T	T									T	T								
	WTR EQUIV						0.3	0.2	0.2	0.2	0.2	0.2																				
CORTEZ	SNOWFALL				8.0	3.0	2.3	0.5	T	6.0	3.5																	0.5				
	SN ON GND	-	-	-	6	6	7	4	3	8	8	7	7	6	6	6	6	6	5	5	5	4	4	4	3	3	2	2	2	2	2	2
CRESTED BUTTE	SNOWFALL		1.0	T	5.5	3.0	1.0				4.0							1.0	4.0	T	1.0	3.0						1.0				
	SN ON GND	7	7	7	12	15	16	16	16	16	17	16	16	16	16	16	16	17	19	18	18	19	18	18	17	17	17	18	17	17	17	17
DENVER WB AP	SNOWFALL			T	5.1	5.2	1.7			1.2	T					T				T	0.1	0.6	T					3.9				
	SN ON GND	T			1	3	8	7	7	6	5	4	3	3	3	2	2	2	2	1	T	T	1	T	T	T	T	T	4	4	3	2
	WTR EQUIV					0.4	0.7	0.8	0.7	0.8	0.9	0.8	0.8	0.7	0.7	0.4	0.4	0.4	0.3										0.4	0.4	0.3	0.3
DILLON 1 S	SNOWFALL				1.0	3.0												2.0		5.0		6.0					4.0					
	SN ON GND	-	-	-	-	-	-	-	-	-	-	-	-	-	-	-	-	-	-	-	-	-	-	-	-	-	-	-	-	-	-	-
DURANGO	SNOWFALL		T	T	4.0	1.5	1.5	T	T	6.0	1.0		T																4.5			0.5
	SN ON GND	-		-	4	5	6	6	4	9	9	9	8	7	7	6	6	5	5	4	4	3	3	3	2	2	2	2	6	6	5	5
EAGLE FAA AP	SNOWFALL			T	1.0	0.7												0.3		0.1		T						0.4				
	SN ON GND	2	2	2	2	3	3	3	3	3	3	3	3	2	2	2	2	2	2	2	2	2	2	2	2	2	2	3	3	3	3	3
ESTES PARK	SNOWFALL				-	-					-									-								-				
	SN ON GND				8	7	-	-	-	-	1	-	-	-	-	-	-	-	-	-	-	-	-	-	-	-	-	4	-	-	-	-
EVERSOLL RANCH	SNOWFALL						2.0			1.5	0.5	0.5																				
	SN ON GND						2	1	1	2	2	1	-	T																		
FORT COLLINS	SNOWFALL				2.8	1.8	T				0.1									T		T	T					0.3	T			
	SN ON GND				3	4	3	3	3	2	1											T						T				
FORT MORGAN	SNOWFALL				-	-	-					0.5											0.5					T	1.5			
	SN ON GND	-	-	-	-	T	-	-	-	-	-	1	-	-	-	-	-	-	-	-	-	-	1	-	-	-	-	T	2	-	-	-
FRASER	SNOWFALL				3.0						T							1.0	6.0		T	2.0	T				T	3.0				
	SN ON GND	3	-	2	5	5	5	5	5	4	4	4	4	4	3	3	3	4	10	9	9	11	11	-	-	-	10	13	13	13	13	13
GLENWOOD SPRINGS 1 N	SNOWFALL		T	T	T	5.5	T												4.0	0.5		1.0	T				T	1.3				
	SN ON GND	-	-	-	-	6	3	3	2	T									3	2	1	2	1	T	T	-	T	1	T	T	T	T
GRAND JUNCTION WB AP	SNOWFALL					1.0	T				T																	0.1				
	SN ON GND					T	1	T	T	T	T																	T				
GRAND LAKE 1 WNW	SNOWFALL			1.0	1.0	2.0					T							1.5	4.0	1.0	3.0	4.5	5.0				T	2.0				
	SN ON GND	6	6	5	6	6	6	6	5	5	5	5	5	4	4	4	4	6	10	8	9	12	15	13	12	11	11	12	11	11	11	11
GREAT SAND DUNES NM	SNOWFALL				0.5	T	1.0			*	*	2.0																2.0				
	SN ON GND				1	1	1	1	1	2	3	2	2	2	2	2	2	2	2	2	2	2	1	1	1	1	1	3	3	3	3	3
RAMILTON	SNOWFALL				2.0																		T					4.0				
	SN ON GND	-	-	-	-	-	-	-	-	-	-	-	-	-	-	-	-	-	-	-	-	-	-	-	-	-	-	-	-	-	-	-
HARTSEL	SNOWFALL	-	-	-	-	-	-	-	-	-	-	-	-	-	-	-	-	-	-	-	-	-	-	-	-	-	-	-	-	-	-	-
	SN ON GND				6	6	7	5	5	5	7	6	6	6	5	5	5	5	5	5	6	5	5	5	5	5	4	8	7	7	6	5
ROLLY	SNOWFALL						*	3.0			1.0	4.0																	0.5			
	SN ON GND						2	3	-	-	-	-	2	1	1	1	-	-	-	-	-	-	-	-	-	-	-	-	1			
ROLYOKE	SNOWFALL				1.0																	2.0						4.0				
	SN ON GND				1	1																2	2					4	4	2		
IDAHO SPRINGS	SNOWFALL				8.4	1.8	1.5				2.0							T		0.4			0.1					3.5	0.2			
	SN ON GND				8	8	9	8	7	6	7	6	6	5	5	5	5	4	4	4	4	4	3	3	2	2	2	5	5	4	3	3
JOHN MARTIN DAM	SNOWFALL				-		-				-	-																-				
	SN ON GND				1	T	4	1	T	T	2	6	4	3	2	2	2	1										T				
KIT CARSON	SNOWFALL					1.0	2.0			0.1	1.8	1.4											0.4					2.2	0.3			
	SN ON GND					1	3	2	1	1	2	4	3	2	1	1	1	1	1	1	1	1	1	1	1	T	T	3	3	3	2	1
LAS ANIMAS 1 N	SNOWFALL						7.0			1.0	8.0											T						0.3				
	SN ON GND						6	4	2	2	8	7	7	6	5	5	5	4	4	3	3	3	3	2	2	2	2	1	1	1	1	T
LIMON 10 SSW	SNOWFALL					-	-				-										-							3.0				
	SN ON GND	-	-	-	-	T	4	-	-	-	4	-	-	-	-	-	-	-	-	-	1	-	-	-	-	-	-	5	-	-	-	-

See reference notes following Station Index.

SNOWFALL AND SNOW ON GROUND

Station		Day of month																														
		1	2	3	4	5	6	7	8	9	10	11	12	13	14	15	16	17	18	19	20	21	22	23	24	25	26	27	28	29	30	31
MANASSA	SNOWFALL				0.5		-			3.0		T																				
	SN ON GND				-	-	-	-	-	-	-	-	-	-	-	-	-	-	-	-	-	-	-	-	-	-	-	-	-	-	-	-
MAYBELL	SNOWFALL				T	5.0																						0.5	T			
	SN ON GND				T	5	4	4	4	4	4	4	4	4	4	4	4	4	3	3	3	2	1	1	1	T		T	T			
MEEKER	SNOWFALL			T	2.0	5.0	T															1.0						3.0	T			
	SN ON GND	T	-	-	1	5	5	5	4	4	3	3	2	2	2	2	1	1	T	T	T	1	T	T	T	T	T	2	2	2	2	2
MONTROSE NO 2	SNOWFALL				6.0	5.0	T				3.0																	0.8				
	SN ON GND				6	11	10	8	7	6	9	9	9	9	8	7	7	-	-	-	6	6	-	-	-	-	-	-	-	-	-	6
NORTHDALE	SNOWFALL				-						-																			-		
	SN ON GND				6	6	6	6	5	5	6	6	5	5	5	4	4	4	4	4	4	3	3	2	2	1	1	1	1	2	2	-
NORWOOD	SNOWFALL			T	7.5	2.2				T	2.5		T															0.5	1.1			
	SN ON GND			T	6	8	7	7	5	5	8	7	6	5	5	5	5	5	5	5	4	4	4	4	4	4	4	5	6	6	6	
OURAY	SNOWFALL				12.0	3.0				3.0	8.0		T								T							4.0	T			
	SN ON GND	1	T	-	12	14	12	11	9	12	17	15	14	13	12	11	10	10	9	9	8	8	8	7	7	7	7	11	10	10	9	8
PARADOX	SNOWFALL					1.0																										
	SN ON GND					1	1	1	1	-	-	-	-	-	-	-	-	-	-	-	-	-	-	-	-	-	-	-	-	-	-	-
PARKER 9 E	SNOWFALL				4.0	2.0	2.0				1.0	1.0									1.0		2.0					2.0	T			
	SN ON GND				4	5	7	7	6	4	4	4	4	4	3	3	3	3	3	2	2	2	4	3	2	2	2	4	4	4	3	3
PUEBLO WB AP	SNOWFALL					4.2	0.4	T	T	1.8	4.1	0.7				T						T	T					0.4				
	SN ON GND						5	4	2	1	3	7	4	2	2	1	1	1	1	1	T	T	T	T	T	T			T	T	T	T
	WTR EQUIV						0.2	0.1	0.1		0.3	0.6	0.4	0.3	0.2																	
RUXTON PARK	SNOWFALL				6.0	4.0	2.0			2.0	3.0	2.0				T							T					3.0				
	SN ON GND				5	9	10	6	6	8	10	10	10	10	9	9	8	7	6	3	3	3	3	3	2	2	2	5	5	4	4	4
RYE	SNOWFALL					8.5	4.5			2.5	1.5	0.5				0.8					T							4.5	T			
	SN ON GND					9	12	11	9	10	10	8	7	6	5	5	5	5	4	4	4	4	4	3	2	T	T	5	5	4	3	2
SAGUACHE	SNOWFALL				2.5	0.5	1.6				4.2																		1.0			
	SN ON GND				2	2	4	4	3	3	7	6	6	6	6	6	5	5	5	5	5	5	5	5	5	5	5	5	6	6	5	5
SALIDA	SNOWFALL				0.2	6.2	2.2	0.3		4.8	4.0										T							T				
	SN ON GND				T	6	8	6	6	11	13	11	10	10	8	8	7	7	7	6	6	6	5	5	5	4	4	4	4	4	4	4
SEDGWICK 5 S	SNOWFALL				2.0						T	1.0										2.0	0.5					2.5				
	SN ON GND	-	-	-	2	2	2	1	1	T	T											2	2					3	2	2	1	1
SILVERTON	SNOWFALL		2.0	T	2.0	2.0	1.0			5.0	T		2.0								T								2.0			
	SN ON GND	4	6	6	8	10	11	9	9	14	14	12	14	12	12	12	10	10	10	10	10	10	10	10	10	10	10	10	12	11	11	11
SPICER	SNOWFALL				6.0	2.0												1.0	4.0	3.0	0.5	0.3					T	0.5				
	SN ON GND	4	3	2	7	9	9	8	8	7	7	6	6	6	6	5	5	6	9	12	12	12	12	10	9	9	8	8	8	8	8	7
STEAMBOAT SPRINGS	SNOWFALL				4.7	2.8												3.1	4.0			3.2	2.0					3.6				
	SN ON GND	6	6	5	9	11	10	10	9	8	8	8	8	8	8	8	8	11	13	13	13	16	16	15	14	14	14	16	15	15	15	15
SUGAR LOAF RES	SNOWFALL	-	-	-	-	-	-	-	-	-	-	-	-	-	-	-	-	-	-	-	-	-	-	-	-	-	-	-	-	-	-	-
	SN ON GND	-	-	-	8	9	9	9	9	9	12	10	10	9	9	9	9	9	14	15	17	20	20	18	15	15	14	14	14	14	14	14
TRINIDAD FAA AP	SNOWFALL					3.0	6.0	1.5	T	2.6	3.0	T		T		T												0.6	T			
	SN ON GND						4	6	4	2	5	6	3	2	2	1	T	T	T	T	T								1	1		
WAGON WHEEL GAP 3 N	SNOWFALL				3.0	1.0	1.0	3.0		1.0	2.0	T									T								0.5			
	SN ON GND	-	-	-	-	-	4	7	-	7	8	-	-	-	-	-	-	7	-	-	-	-	-	-	-	-	-	-	-	-	-	6
WALDEN	SNOWFALL				2.0														T			1.0						1.0				
	SN ON GND	-	-	-	2	2	2	2	2	2	2	2	2	2	2	2	2	2	2	2	2	3	3	1	1	1	1	2	2	2	2	2
WESTCLIFFE	SNOWFALL				1.0	*	3.5	0.5		3.0	4.0										1.5							3.0				
	SN ON GND					-	3	3	-	5	6	5	-	4	-	-	-	-	-	-	3	-	-	-	-	-	-	3	-	-	-	-
WOLF CREEK PASS 4 W	SNOWFALL		-	-	-	-	-	-		-	-		-		-						-								-	-		
	SN ON GND	14	14	17	34	48	53	53	51	52	59	58	58	56	56	54	52	50	47	44	42	39	37	35	33	30	27	24	28	30	28	24
YUMA	SNOWFALL				T		-					-											T					-				
	SN ON GND	-	-	-	-	-	-	-	-	-	-	-	-	-	-	-	-	-	-	-	-	-	-	-	-	-	-	7	-	-	-	-

DAILY SOIL TEMPERATURES

Depth in Soil ø		Day Of Month																															Average
		1	2	3	4	5	6	7	8	9	10	11	12	13	14	15	16	17	18	19	20	21	22	23	24	25	26	27	28	29	30	31	
		FORT COLLINS																															
3 Inches	7:00 A.M.	30	31	31	34	32	32	31	31	30	31	31	31	31	31	31	29	28	29	30	30	29	29	30	30	30	30	30	30	28	27	28	30.2
	7:00 P.M.	31	32	36	34	33	32	31	31	31	31	31	31	31	31	30	30	30	30	30	30	30	31	31	31	30	30	30	30	30	30	29	30.9
6 Inches	7:00 A.M.	33	33	34	34	35	34	34	33	33	33	33	32	33	33	32	31	32	32	32	31	31	32	33	32	32	32	32	32	31	31	31	32.5
	7:00 P.M.	34	35	34	36	34	34	34	33	33	33	33	33	34	33	32	32	32	31	35	32	32	33	32	32	32	32	32	31	31	31	31	32.8
12 Inches	7:00 A.M.	35	35	35	33	36	35	34	34	34	33	34	34	33	33	33	33	33	33	32	32	32	32	33	32	32	33	32	32	32	32	32	33.2
	7:00 P.M.	35	35	34	36	35	34	35	34	34	34	34	34	33	33	33	33	32	33	32	33	32	32	32	32	32	32	32	32	32	32	32	33.2
24 Inches	7:00 A.M.	40	39	39	39	39	39	38	38	38	38	38	37	37	37	37	37	37	37	35	36	36	36	36	36	36	36	36	36	35	35	35	37.1
	7:00 P.M.	39	39	39	39	39	39	39	38	38	38	37	37	38	37	37	37	36	36	36	37	37	36	36	36	36	36	35	35	36	35	35	37.1
36 Inches	7:00 A.M.	43	42	42	42	42	42	42	42	41	41	41	40	40	40	40	40	40	39	39	39	39	39	39	39	39	38	38	38	38	38	38	40.1
	7:00 P.M.	43	43	42	42	42	42	42	41	41	41	41	40	40	40	40	40	39	40	39	39	39	39	39	39	38	38	38	38	38	38	38	40.1
72 Inches	7:00 A.M.	50	50	50	49	49	49	49	49	48	48	48	48	47	47	47	47	47	47	46	46	46	46	46	46	46	45	45	45	45	45	45	47.2
	7:00 P.M.	50	50	50	49	49	49	49	48	48	48	48	48	47	47	47	47	47	47	46	46	46	46	46	46	45	45	45	45	45	45	45	47.2

ø UNDER FORT COLLINS LOAM ON NONIRRIGATED PLOT WITH SPARSE VEGETATIVE COVER. DATA FROM MERCURIAL SOIL THERMOMETERS WITH WOOD HOUSING.

See reference notes following Station Index.

CLIMATOLOGICAL DATA

COLORADO
DELAYED DATA

Station	Temperature: Average Maximum	Average Minimum	Average	Departure From Long Term Means	Highest	Date	Lowest	Date	Degree Days	No. of Days: Max 90° or Above	Max 32° or Below	Min 32° or Below	Min 0° or Below	Precipitation: Total	Departure From Long Term Means	Greatest Day	Date	Snow, Sleet: Total	Max Depth on Ground	Date	No. of Days: .10 or More	.50 or More	1.00 or More
JUNE 1960																							
BRANSON	82.5	54.7	68.6		98	28	45	13	51	9	0	0	0	2.26		1.05	6	.0	0		5	2	1
BURLINGTON	83.0	51.9	67.5	- 1.9	95	28+	42	9+	48	11	0	0	0	2.80	.23	1.55	10	.0	0		6	2	1
GREYSTONE	80.6	46.0	63.3		89	28	29	21	83	0	0	2	0	1.14		.68	10	.0	0		4	1	0
JULY 1960																							
BRANSON	85.2	58.4	71.8		99	27	50	18+	17	11	0	0	0	2.05		1.10	6	.0	0		4	1	1
BURLINGTON	89.6	58.2	73.9	- 2.1	103	28+	51	17+	8	20	0	0	0	3.40	1.08	1.12	3	.0	0		7	3	1
MAYBELL	90.2	44.1	67.2		102	21	37	20	15	16	0	0	0	.30		.20	31	.0	0		1	0	0
SEPTEMBER 1960																							
BURLINGTON	83.8	48.6	66.2	0.2	102	2	33	30	76	8	0	0	0	.55	- .73	.35	9	.0	0		2	0	0
GREYSTONE	78.7	41.0	59.9		89	3	31	23	160	0	0	1	0	.54		.28	16	.0	0		2	0	0
RICO	71.3	34.7	53.0		84	4	26	23	352	0	0	12	0	2.75	.16	.80	15	.0	0		9	1	0
OCTOBER 1960																							
COLORADO NM	68.0M	41.4M	54.7M		81	1	22	30	319	0	0	3	0	.61		.30	14	.0	0		3	0	0
GREYSTONE	61.8	31.7	46.8		78	3	12	30	557	0	0	16	0	1.05		.53	9	T	0		3	1	0

DAILY PRECIPITATION

Station	Total	1	2	3	4	5	6	7	8	9	10	11	12	13	14	15	16	17	18	19	20	21	22	23	24	25	26	27	28	29	30	31
		Day of month																														
MAY 1960																																
PALISADE LAKE 2 SSE	.3B				.29	.09																										
JUNE 1960																																
BRANSON	2.26					.10	1.05	.20	.25		.03	.56	.07	T	T																	.
BURLINGTON	2.80					T	.12		T	.18	1.55	.62							T	.05	.12				.16							
ELBERT 2 WNW	1.50										.30		1.20																			.
ELECTRA LAKE //R	.73				.02			*	.32	.07	.14	.1B																				.
GREYSTONE	1.14						.02	.02	.12	.13	.6B	.15	T	T	T				T	.02												.
IDALIA	-				.5B	.03	.06	.02	.47	-	-	-	-	-	-	-	-	-	-	-	-	-	-	-	-	-	-	-	-	-	-	.
JULY 1960																																
BRANSON	2.05				.40		1.10	.09	T				.09						.27						.10							.
BURLINGTON	3.40			1.12	.53	.93	.11					.19	.20			.0B		.24														.
MAYBELL	.30			.02		T					.02					.03								.03							.20	.
SEPTEMBER 1960																																
AMES	3.32	1.03	.59	.06			.06	.12						.02	.23	.72	.04	.03	.26	.06	.07	.02	.01									.
BURLINGTON	.55							T	T	.35														.20								.
ELBERT 2 WNW	.45						.15			.15						.15																.
GREYSTONE	.54	.03				T	.03									T	.2B	.12				T	.08							T		.
ORDWAY	.93									.44	.48												.01									.
RICO	2.75	.40	.25				.30	.15		T		.05		.15	.45	.80					.10							.10	T			.
OCTOBER 1960																																
COLORADO NM	.61									.11	.02	.13	.04		.30				.01													.
ELBERT 2 WNW	2.46														.39			.05	1.B7											.15		.
GREYSTONE	1.05								T	.53	.13	.25							.07	.07												.

See Reference Notes Following Station Index

DAILY TEMPERATURES

COLORADO
DELAYED DATA

Station		Day Of Month 1	2	3	4	5	6	7	8	9	10	11	12	13	14	15	16	17	18	19	20	21	22	23	24	25	26	27	28	29	30	31	Average
JUNE 1960																																	
BRANSON	MAX	81	85	82	87	70	62	66	70	75	70	72	72	75	85	85	80	92	85	88	95	92	95	87	72	85	90	93	98	97	90		82.5
	MIN	54	53	50	50	50	47	46	48	50	55	50	48	45	50	58	55	60	60	62	62	58	56	50	52	46	60	62	67	74	62		54.7
BURLINGTON	MAX	83	87	93	95	75	60	61	73	84	74	71	75	73	90	87	87	93	94	85	88	75	91	87	65	84	93	90	95	92	90		83.0
	MIN	53	50	50	53	42	49	51	48	42	51	58	50	48	47	50	50	53	53	52	53	52	53	59	50	43	60	57	61	60	60		51.9
GREYSTONE	MAX	78	81	83	82	81	83	78	77	73	78	78	74	78	81	76	74	83	78	79	85	69	81	80	86	87	85	85	89	88	87		80.6
	MIN	40	47	50	51	42	45	51	40	42	41	42	41	44	43	56	47	54	46	51	54	29	30	43	44	43	56	53	53	55	47		46.0
JULY 1960																																	
BRANSON	MAX	92	96	88	85	75	65	64	76	83	88	85	78	72	80	85	87	85	78	85	82	90	90	88	90	90	94	99	96	93	87	94	85.2
	MIN	61	60	60	55	55	50	53	55	56	60	55	56	52	54	55	56	60	50	55	57	60	61	68	60	60	66	65	66	65	60	64	58.4
BURLINGTON	MAX	92	96	82	75	69	68	69	85	92	94	94	83	83	83	90	95	88	84	90	90	95	96	97	98	97	103	103	103	93	91	100	89.6
	MIN	52	63	54	53	56	55	56	59	60	59	63	63	59	52	51	58	51	58	55	55	59	59	60	58	59	63	64	64	64	58	64	58.2
MAYBELL	MAX	93	89	83	82	85	83	84	85	90	87	86	86	89	90	91	94	91	88	88	99	102	101	84	86	93	97	97	94	90	100	90	90.2
	MIN	39	44	46	38	44	40	41	40	40	41	42	45	43	44	41	41	38	40	42	37	46	55	49	46	43	47	47	54	54	51	50	44.1
SEPTEMBER 1960																																	
BURLINGTON	MAX	100	102	100	99	98	100	91	72	64	81	80	79	85	93	85	84	76	85	83	78	89	67	58	71	83	83	78	86	88	75		83.8
	MIN	63	59	59	58	59	58	56	55	49	41	49	51	46	50	56	43	41	44	43	42	45	42	42	42	55	46	41	46	45	33		48.6
GREYSTONE	MAX	76	78	89	88	85	81	85	82	80	80	81	82	79	78	73	74	73	78	82	78	86	68	68	69	76	76	80	78	79	80		78.7
	MIN	49	54	50	52	51	46	40	39	36	37	36	35	37	41	42	41	38	37	35	36	49	35	31	37	37	44	41	50	38	37		41.0
RICO	MAX	78	79	82	84	79	68	76	76	77	78	76	73	69	67	68	66	67	62	65	64	60	62	72	76	75	76	68	71	66	59		71.3
	MIN	44	41	40	38	39	41	35	36	36	33	35	32	39	37	34	37	42	36	30	31	41	27	26	29	31	32	31	28	30	30		34.7
OCTOBER 1960																																	
COLORADO NM	MAX	81	77	80	76	78	78	77	78	73	67	65	56	61	57	50	59	59	60	59	61				78					67	68		68.0
	MIN	54	47	49	50	48	47	50	59	45	44	40	36	38	35	34	35	37	39	38	38				37					30	22		41.4
GREYSTONE	MAX	75	76	78	72	74	72	76	73	68	59	59	59	59	50	46	69	60	52	53	57	68	67	68	66	63	64	55	48	35	41	54	61.8
	MIN	40	41	40	37	39	37	40	37	33	31	30	27	29	28	23	27	26	21	24	26	36	34	38	43	32	38	33	26	28	12	27	31.7

CORRECTED DATA

MAY 1960	STATE TURKEY EXP FARM	Min temperaturs on 28th should be on 26th.
JULY 1960	MONTHLY EXTREMES	Pags 103: Lowsst temperaturs should be 25 on ths 24th at Wagon Whsel Gap 3 N.
	NORTH LAKE	Min temperature on 7th should be 42, mean min 44.4, msan 59.2, lowsst 32 on 16th, total dsgrss days 182, and days with 32 or below 1.
SEPTEMBER 1960	EVAPORATION AND WIND FOOTNOTE	(a) should bs "Evaporation msasursd in sunksn pan 3 fsst hy 3 fest". Footnots indicated as (a) should be (b).
	GRAND LAKE 6 SSW	Evaporation monthly total should be 5.55.
	LIMON	Delets prscipitation on 17th, should be no rscord.
OCTOBER 1960	KIT CARSON	Max and min tsmperaturs on 30th should be 46 and 28, rsspectivsly.
	SPICER	Min tsmperaturs on 16th should be on 15th and total dsgrss days 780.
	SPRINGFIELD 8 S	Min tsmperaturs on 31st should be on 30th.

See Reference Notes Following Station Index

TOTAL PRECIPITATION

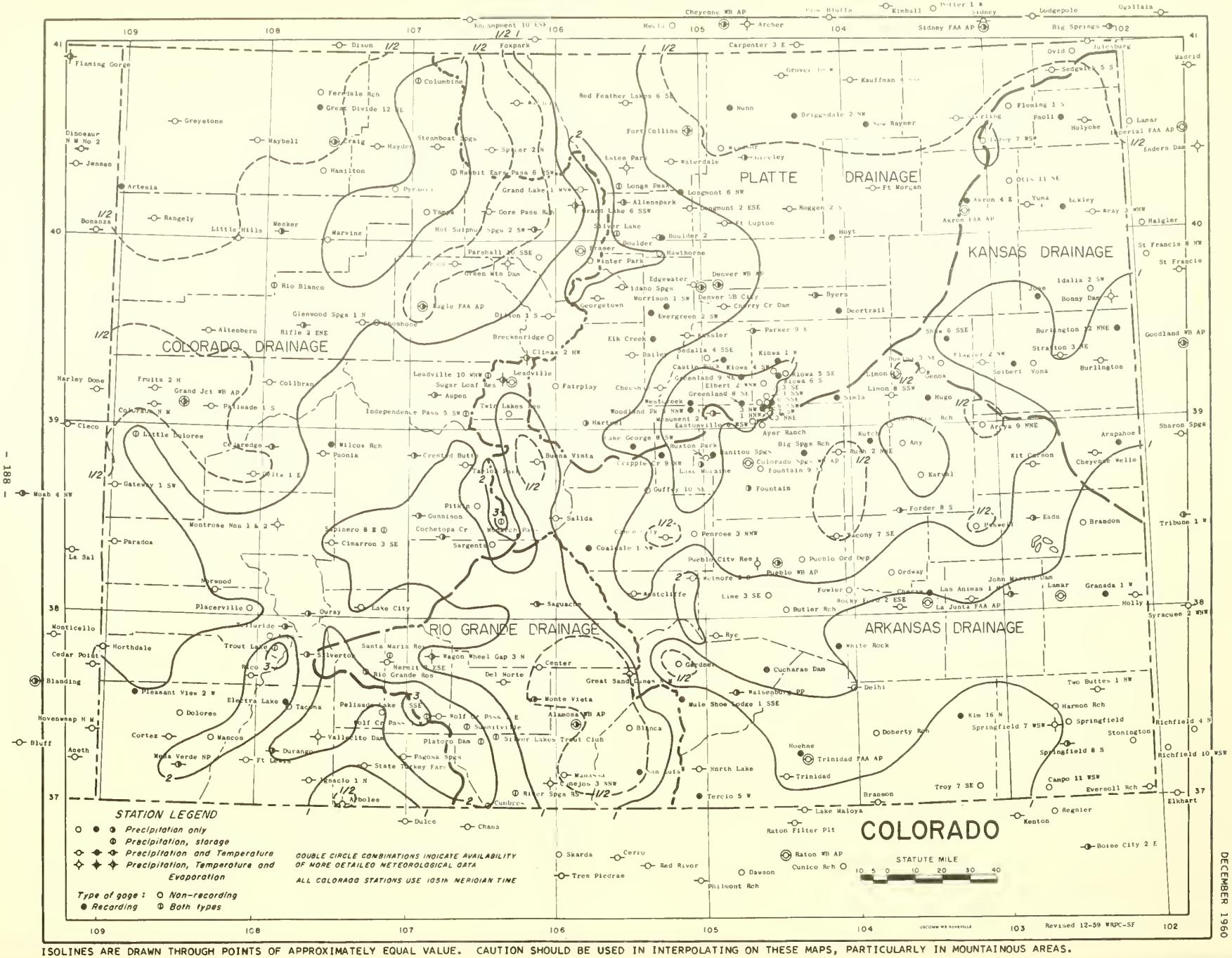

ISOLINES ARE DRAWN THROUGH POINTS OF APPROXIMATELY EQUAL VALUE. CAUTION SHOULD BE USED IN INTERPOLATING ON THESE MAPS, PARTICULARLY IN MOUNTAINOUS AREAS.

AVERAGE TEMPERATURE

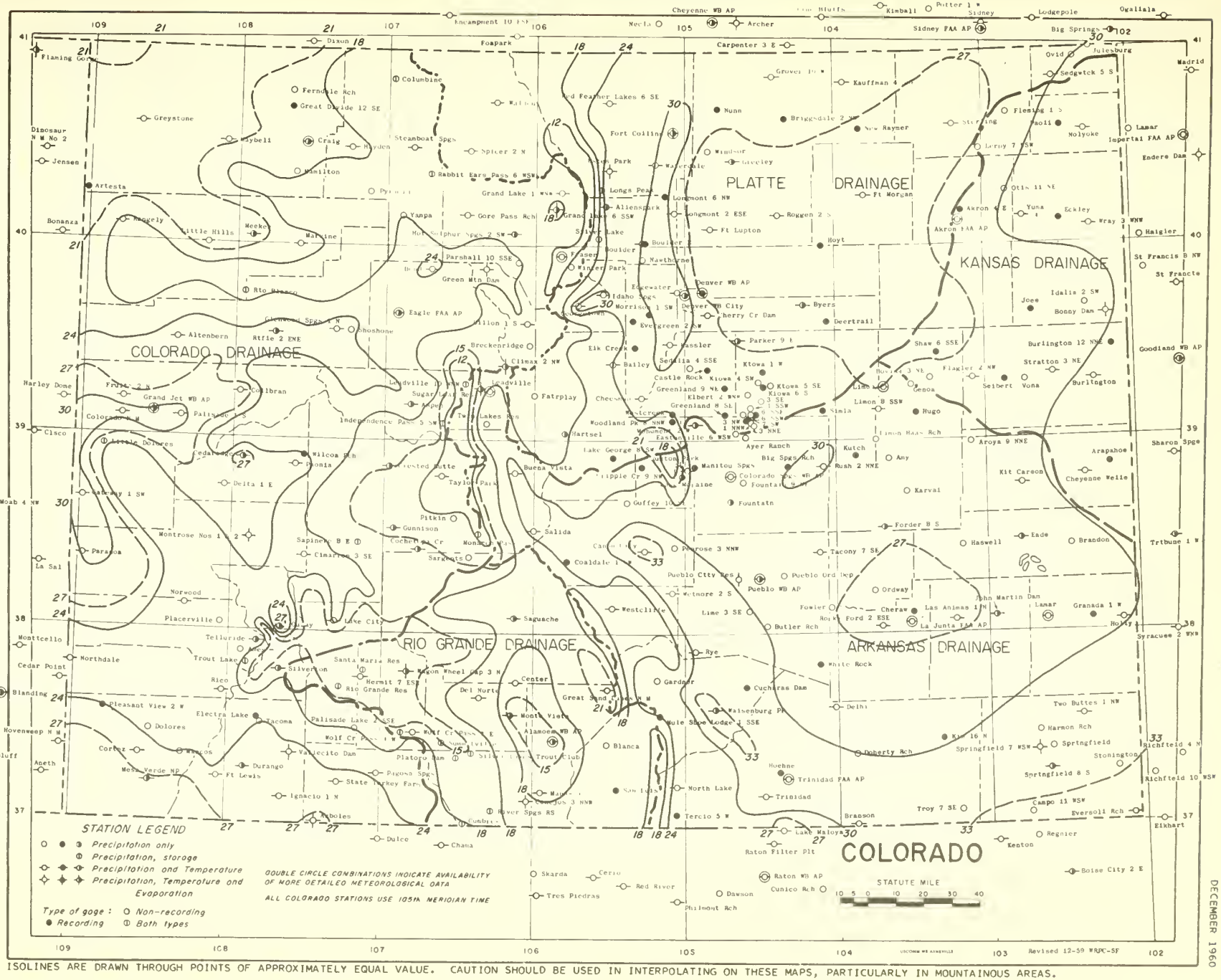

ISOLINES ARE DRAWN THROUGH POINTS OF APPROXIMATELY EQUAL VALUE. CAUTION SHOULD BE USED IN INTERPOLATING ON THESE MAPS, PARTICULARLY IN MOUNTAINOUS AREAS.

STATION INDEX

STATION	INDEX NO.	COUNTY	DRAINAGE ‡	LATITUDE	LONGITUDE	ELEVATION	OBSERVATION TIME AND TABLES: TEMP.	PRECIP.	EVAP.	SPECIAL (SEE NOTES)	OBSERVER
AKRON 4 E	0109	WASHINGTON	3	40 09	103 09	4538					DRY LAND FIELD STA
AKRON FAA AIRPORT	0114	WASHINGTON	3	40 07	103 10	4582	M1D	M1D		H	FED AVIATION AGENCY
ALAMOSA WB AIRPORT	0130	ALAMOSA	5	37 27	105 52	7536	M1D	M1D	5PC	HJ	U S WEATHER BUREAU
ALLENSPARK	0183	BOULDER	4	40 12	105 32	8500	5P	5P		C	H LESTER COATS
ALTENBERN	0214	GARFIELD	2	39 30	108 23	5690	5P	5P		C	ORVILLE C ALTENBERN
AMES	0228	SAN MIGUEL	2	37 54	107 55	8701		5P			WEST COLO POWER CO
AMY	0242	LINCOLN	1	38 54	103 39	5420		6P			BEN H MARSHALL
ARAPAHOE	0304	CHEYENNE	3	38 51	102 11	4013				C	JOSEPH H PROST
ARBOLES	0307	ARCHULETA	2	37 01	107 25	6175	5P	5P	5P		MRS BETTY M SEIBEL
ARDYA 9 NNE	0343	CHEYENNE	1	38 59	103 06	4900		7P			CLARK WRIGHT
ARTESIA	0354	MOFFAT	2	40 15	109 00	5896				C	CLETIS E SIMS
ASPEN	0370	PITKIN	2	39 11	106 50	7913	6P	6P		C H	RICHARD CAR-SKADEN
AYER RANCH	0437	EL PASO	1	39 01	104 36	7232		8A			RALPH J AYER
BAILEY	0454	PARK	4	39 24	105 29	7733	5P	5P			U S FOREST SERVICE
BIG SPRINGS RANCH	0712	EL PASO	1	38 52	104 19	6035				C	ARTHUR H NUTT
BLANCA	0776	COSTILLA	5	37 26	105 31	7749	5P	5P			LINDEL J HUDSON
BONO	0810	EAGLE	2	39 53	106 42	6700	4P	4P		M	AGENT D+R G W RY
BONNY DAM	0836	YUMA	3	39 38	102 11	3647	7A	7A	7A		U S BUR RECLAMATION
BOULDER 2	0843	BOULDER	4	40 01	105 16	5400				C	THOMAS E PLATT
WBOULDER	0848	BOULDER	4	40 01	105 17	5444	6P	6P		M	CITY OF BOULDER
BRANDON	0895	KIOWA	1	38 27	102 27	3925		8A			MRS ELSIE E WHITE
BRANSON	0898	LAS ANIMAS	1	37 01	103 53	6292	5P	5P			CHARLES S MITCHELL
BRECKENRIDGE	0909	SUMMIT	2	39 29	106 02	9579		5P			MISS HELEN E RICH
BRIGGSDALE 2 NW	0945	WELD	4	40 39	104 20	4875				C	U S FOREST SERVICE
BUENA VISTA	1071	CHAFFEE	1	38 51	106 08	7954	4P	4P			MILTON R SWOBIN
BURLINGTON	1121	KIT CARSON	3	39 18	102 16	4171	5P	5P		H	RALPH C BINARD
BURLINGTON 12 NNE	1126	KIT CARSON	3	39 28	102 09	4230				C	SHIRLEY M JAMES
BUTLER RANCH	1157	PUEBLO	1	38 02	104 28	4850		5P			MRS WINIFRED ORR
BYERS	1179	ARAPAHOE	4	39 42	104 13	5202	6P	6P		C H	W L BEST
CAMPO 11 WSW	1268	BACA	1	37 03	102 45	4329		6P			JESS L PERKINS
CANON CITY	1294	FREMONT	1	38 26	105 16	5343	5P	5P		H	WAROEN PENITENTIARY
CASCADE	1384	SAN JUAN	2	37 40	107 48	8853		VAR		S	WEST COLO POWER CO
CASTLE ROCK	1401	DOUGLAS	4	39 22	104 52	6250				C	US SOIL CON SERVICE
CEDAREDGE	1440	DELTA	2	38 54	107 56	6175	5P	5P		C H	PHILIP R AUST
CENTER	1458	SAGUACHE	5	37 45	106 07	7668	8P	8P			WILLIAM R SUTLEY
CHEESMAN	1528	JEFFERSON	4	39 13	105 17	6875	5P	5P		H	BOARD OF WATER COMM
CHERAW	1539	OTERO	1	38 06	103 30	4072				C	SIMON E SCHULTZ
CHERRY CREEK DAM	1547	ARAPAHOE	4	39 39	104 51	5649	4P	4P			CORPS OF ENGINEERS
CHEYENNE WELLS	1564	CHEYENNE	3	38 49	102 21	4250	4P	4P			CITY WATER DEPT
CIMARRON 3 SE	1609	MONTROSE	2	38 24	107 31	7096	6P	6P			CARL E MC MILLEN
CLIFF LAKES	1644	PIO BLANCO	2	39 50	107 33	9250		VAR		S	U S WEATHER BUREAU
CLIMAX 2 NW	1660	EAGLE	2	39 23	106 12	1300	4P	4P	4PC		HIGH ALTITUDE OBS
COALDALE 1 NW	1693	FREMONT	1	38 23	105 47	6525				C	R L BANTA
COCHETOPA CREEK	1713	GUNNISON	2	38 26	106 46	8000	8A	8A		C H	HAROLD F KREUGER
COLLBRAN	1741	MESA	2	39 14	107 58	6137	5P	5P		H	TED A SMITH
COLORADO NAT MON	1772	MESA	2	39 06	108 44	5790	5P	5P			SUPT COLO NAT MON
COLORADO SPRINGS WB AP	1778	EL PASO	1	38 49	104 42	6173	M1D	M1D		HJ	U S WEATHER BUREAU
COLUMBINE	1792	ROUTT	2	40 51	106 58	8699		VAR		S	U S WEATHER BUREAU
CORTEZ	1886	MONTEZUMA	2	37 21	108 34	6177	5P	5P		H	MONTEZUMA VALL IRRIG
CRAIG	1928	MOFFAT	2	40 31	107 33	6247	11P	11P			GLENN F JORDAN
CRESTED BUTTE	1959	GUNNISON	2	38 52	106 58	8855	5P	5P		H	MRS MARY A YELENICK
CRIPPLE CREEK 9 NW	1978	TELLER	1	38 52	105 18	8500					WILLIAM W SNAPE
CUCHARAS DAM	2140	HUERFANO	1	37 44	104 36	5995					ARCHER B CPISP
CUMBRES	2148	CONEJOS	5	37 01	106 27	10018		VAR		S	ISIDRO VALDEZ
DEERTRAIL	2162	ARAPAHOE	4	39 37	104 03	5183					EVERITT L DAVIS
DELMO	2178	LAS ANIMAS	1	37 38	104 01	5090	5P	5P			CHARLES F SHAFFER
DEL NORTE	2184	RIO GRANDE	5	37 40	106 21	7884	6P	6P			LYNN K WOODS
DELTA 1 E	2192	DELTA	2	38 45	108 03	5125	6P	6P			W O PRESTON
DENVER WB AIRPORT	2220	DENVER	4	39 46	104 53	5292	M1D	M1D		HJ	U S WEATHER BUREAU
WDENVER WB CITY	2225	DENVER	4	39 45	105 00	5221	M1D	M1D			U S WEATHER BUREAU
DILLON 1 S	2281	SUMMIT	2	39 36	106 03	8900	6P	6P		H	RAYMOND D WAILES
DOHERTY RANCH	2312	LAS ANIMAS	1	37 22	103 51	5130		5P			MRS M A GROWDER
DOLORES	2326	MONTEZUMA	2	37 28	108 30	6936		9A			LLOYD C PYLE
DURANGO	2432	LA PLATA	2	37 17	107 53	6550	6P	6P		H	MALCOLM R DAYTON
EADS	2446	KIOWA	1	38 29	102 47	4258	5P	5P			WILLARD C ROBERTS
EAGLE FAA AIRPORT	2454	EAGLE	2	39 39	106 55	6497	M1D	M1D		H	FED AVIATION AGENCY
EASTONVILLE 1 NNW	2494	EL PASO	4	39 05	104 34	7250		6A			CARL R GUY
EASTONVILLE 2 NNE	2496	EL PASO	4	39 05	104 33	7270		8A			HUGH T KELLY
EASTONVILLE 3 NW	2497	EL PASO	4	39 06	104 36	7000					RALPH H EVANS
EASTONVILLE 6 WSW	2501	EL PASO	4	39 02	104 40	7600		10A			DARWIN D WOOLLEY
ECKLEY	2535	YUMA	3	40 07	102 29	3900					MRS ROBERTA M HAY
EDGEWATER	2557	JEFFERSON	4	39 45	105 05	5450	5P	5P			AMC OF DENVER
ELBERT 2 WNW	2595	ELBERT	4	39 14	104 39	7025		5P			FRANK E KELLY
ELBERT 3 SE	2597	ELBERT	4	39 12	104 30	6750		9A			EARL RAMEY
ELBERT 4 SSW	2598	ELBERT	4	39 10	104 34	7220		8A			HUGH MUNDY
ELBERT 6 SSE	2600	ELBERT	4	39 08	104 19	7210					LELAND P OLEJER
ELBERT 6 SSW	2601	ELBERT	4	39 08	104 34	7200		8A			MR PEARL WILLS
ELBERT 8 SW	2603	ELBERT	4	39 07	104 37	7240		5P			C M COLE
ELECTRA LAKE	2624	LA PLATA	2	37 33	107 48	8398		MID			WESTERN COLO POWER CO
ELK CREEK	2633	JEFFERSON	4	39 29	105 22	8440					SAMUEL J HARGIS
ESTES PARK	2759	LARIMER	4	40 23	105 31	7525	4P	4P	M		U S BUR RECLAMATION
EVERGREEN 2 SW	2795	JEFFERSON	4	39 37	105 21	7300					RAY S FLEMING
EVERSOLL RANCH	2803	BACA	1	37 02	102 05	3576	6P	6P		H	J C EVERSOLL
FAIRPLAY	2814	PARK	4	39 14	106 00	0000		5P			U S FOREST SERVICE
FLAGLER 2 NW	2932	KIT CARSON	3	39 19	103 05	4975	5P	7A			A E GAINES JR
FLEMING 1 S	2944	LOGAN	3	40 40	102 50	4250	6P	6P			JOHN G MORISON
FORDER 8 S	2997	LINCOLN	1	38 33	103 44	4737	6P	6P			MELVIN B SAVAGE
FORT COLLINS	3005	LARIMER	4	40 35	105 05	5004	7P	7P	7P	GM	COLORADO STATE UNIV
FORT LEWIS	3016	LA PLATA	2	37 14	108 03	7595	5P	5P			SAN JUAN BASIN EX STA
FORT LUPTON	3027	WELD	4	40 05	104 50	4908	5P	5P			COLO CENTRAL PWR CO
FORT MORGAN	3038	MORGAN	4	40 15	103 48	4321	8A	8A		H	GT WEST SUGAR CO
FOUNTAIN	3063	EL PASO	1	38 41	104 42	5546		7A			ARTHUR E DRCUTT
FOWLER	3079	OTERO	1	38 08	104 01	4339		7A			US SOIL CON SERVICE
FRASER	3113	GRAND	2	39 57	105 50	8560	6P	6P		H	RONALD R TUCKER
FRUITA 2 N	3146	MESA	2	39 11	108 44	4518	6P	6P			S STEELE BURGIN
GARDNER	3222	HUERFANO	1	37 46	105 11	6970	6P	6P			FRED G WAGGONER
GATEWAY 1 SW	3246	MESA	1	38 40	108 59	4464	5P	5P			MRS M L HUBBARD
GENOA	3258	LINCOLN	3	39 17	103 30	5599		6P			A O MILEY
GEORGETOWN	3261	CLEAR CREEK	4	39 42	105 43	8570	5P	5P			PUBLIC SERVICE CO
GLENWOOD SPRINGS 1 N	3359	GARFIELD	2	39 34	107 20	5823	5P	5P		H	PADID STATION KGLN
GORE PASS RANCH	3423	GRAND	2	40 09	106 28	7602	5P	5P			MRS J M MOHNHOLZ
GRANADA 1 W	3477	PROWERS	1	38 04	102 19	3500				C	CLYDE B KENNEDY
GRAND JUNCTION WB AP	3488	MESA	2	39 07	108 32	4849	M1D	M1D	5P	HJ	U S WEATHER BUREAU
GRAND LAKE 1 WNW	3496	GRAND	2	40 16	105 50	8576	3P	3P		H	US NAT PARK SERVICE
GRAND LAKE 6 SSW	3500	GRAND	2	40 11	105 52	8288	5P	5P	5P		U S BUR RECLAMATION
GREAT DIVIDE 12 SE	3539	MOFFAT	2	40 42	107 39	6912					FRANK A BOCHMANN
GREAT SAND DUNES NM	3543	ALAMOSA	5	37 43	105 32	8120	5P	5P		H	OPER GREAT SAND DUNES NM
GREELEY	3546	WELD	4	40 26	104 41	4648	8A	8A			GT WEST SUGAR CO
GREENLAND 8 SE	3579	EL PASO	4	39 08	104 44	7350					FRANK A ROGERS
GREENLAND 9 NE	3584	DOUGLAS	4	39 16	104 44	6725					KELSEY POTTENGER JR
GREEN MOUNTAIN DAM	3592	SUMMIT	2	39 53	106 20	7740	4P	4P			U S BUR RECLAMATION
GREYSTONE	3609	MOFFAT	2	40 37	108 40	6800	5P	5P		H	MRS ANN M OUCEY
GROVER 10 W	3643	WELD	4	40 52	104 25	5076	6P	6P		M	
GUFFEY 10 SE	3656	FREMONT	1	38 41	105 23	8200		4P			MRS CLARA G NASH
GUNNISON	3662	GUNNISON	2	38 33	106 56	7694	6P	6P			OWEN S WHIPP
HAMILTON	3738	MOFFAT	2	40 22	107 37	6230	6A	6A		H	MRS ETHAL M JORDAN
HARTSEL	3811	PARK	4	39 02	105 48	8866	6P	6P		M	MRS BESSIE C HANLIN
HASWELL	3828	KIOWA	1	38 27	103 10	4535		6P			ARTHUR F BAILOR
HAWTHORNE	3850	BOULDER	4	39 56	105 17	5923		6P			MRS LAURA E CMESEBRO
HAYDEN	3867	ROUTT	2	40 30	107 15	6337	6P	6P			A RAY GOPEE
HERMIT 7 ESE	3951	MINERAL	5	37 46	107 08	9001	5P	5P			MRS HABEL WRIGHT
HOEHNE	4047	LAS ANIMAS	1	37 17	104 23	5720				C	EUGENE S PHILPOTT
HOLLY	4076	PROWERS	1	38 03	102 07	3393	6A	6A		H	W R DAVIS
HOLYOKE	4082	PHILLIPS	3	40 35	102 18	3746	6P	6P		H	T B FLANAGAN
HOT SULPHUR SPRS 2 SW	4129	GRAND	2	40 03	106 09	7800	6P	6P			COLO GAME + FISH DEP
HOYT	4155	MORGAN	4	40 00	104 05	4995				C	MRS BERTHA W MEYER
HUGO	4172	LINCOLN	1	39 08	103 28	5034					BARBARA L MATTOX
IDAHO SPRINGS	4234	CLEAR CREEK	4	39 45	105 33	7569	5P	5P		H	U S FOREST SERVICE
IDALIA	4242	YUMA	3	39 42	102 17	3961		6P			THEODORE W CLARK
IGNACIO 1 N	4250	LA PLATA	2	37 08	107 38	6424	5P	5P			CONSOL UTE AGENCY
INDEPENDENCE PASS 5 SW	4270	PITKIN	2	39 05	106 37	10550		VAR			TWIN LAKES R + C CO
JOES	4380	YUMA	3	39 39	102 41	4200				C	MRS RUTH E SNYDER
JOHN MARTIN DAM	4386	BENT	1	38 05	102 57	3814	4P	4P	4PC	M	CORPS OF ENGINEERS
JULESBURG	4413	SEDGWICK	4	41 00	102 15	3469	5P	5P			MUNICIPAL PWR PLANT
KARVAL	4444	LINCOLN	1	38 44	103 32	5130		7A			EMANUEL S INNESS
KASSLER	4452	JEFFERSON	4	39 30	105 06	5495	SS	SS			DENVER WATER COM
KAUFFMAN 4 SSE	4460	WELD	4	40 50	103 56	5250	SS	SS			MISS THYRA M NELSON
KIM 15 NNE	4538	LAS ANIMAS	1	37 27	103 19	5240				C	ROBERT L PLATT
KIOWA 1 W	4581	ELBERT	4	39 21	104 29	6350				C	US SOIL CON SERVICE
KIOWA 5 SE	4584	ELBERT	4	39 17	104 26	6350		6P			CLAPENCE WHEELER
KIOWA 4 SW	4585	ELBERT	4	39 18	104 31	6550		6P			MERLE E HENRY
KIOWA 6 S	4587	ELBERT	4	39 16	104 29	6600				C	WELDA S RAISBECK
KIT CARSON	4603	CHEYENNE	1	38 46	102 47	4284	6P	6P		H	JOSEPH J ZIMMERMAN
KUTCH 6 SSE	4686	LINCOLN	1	38 50	103 50	5390				C	JAMES R RICKENRAUGH
LA JUNTA FAA AIRPORT	4720	OTERO	1	38 02	103 31	4188	M1D	M1D			FED AVIATION AGENCY
LAKE CITY	4734	HINSDALE	2	38 03	107 19	8890	5P	5P			MRS EIMA L LISKA
LAKE GEORGE 8 SW	4742	PARK	4	38 55	105 29	8500	5P	5P		C	CHARLES J DAVIS
LAKE MORAINE	4750	EL PASO	1	38 49	105 01	10265		M1D		C	COLO SPGS WTR WORKS
LAMAR	4770	PROWERS	1	38 04	102 37	3635	M1D	M1D			CHAS E MC PHERSON JR
LAS ANIMAS 1 N	4834	BENT	1	38 04	103 13	3892	5P	5P		H	AM CRYS SUGAR CO
LEADVILLE	4884	LAKE	1	39 15	106 18	10177	11P	11P			FRED H VAN PELT
LEADVILLE 10 WNW	4886	LAKE	1	39 17	106 28	11000		VAR		S	SAMUEL C JONES
LEROY 7 WSW	4945	LOGAN	3	40 29	103 01	4390		6P			ALBERT LINDSTROM
LIME 3 SE	5001	PUEBLO	1	38 07	104 35	4900		8A			MRS MARY WYATT
LIMON 10 SSW	5015	ELBERT	1	39 09	103 46	5560	6P	6P		H	S G PETERSON
LIMON	5017	LINCOLN	1	39 16	103 41	5360	M1D	M1D			MRS DOROTHY A BELL
LITTLE DOLORES	5040	MESA	2	38 56	108 51	6700		VAR		S	FRANK A SMUGER
LITTLE MILLS	5048	RIO BLANCO	2	40 00	108 12	6148	6P	6P			COLO GAME + FISH DEP
LONGMONT 2 ESE	5116	BOULDER	4	40 10	105 04	4950	8A	8A			GT WEST SUGAR CO
LONGMONT 6 NW	5121	BOULDER	4	40 15	105 09	5145				C	JOHN L NELSON
LONGS PEAK	5141	LARIMER	4	40 17	105 34	9000		VAR			U S WEATHER BUREAU
LOS RINOS RASS 1 SE	5180	SAGUACHE	2	38 05	106 57	10205		VAR		S	U S WEATHER BUREAU
MANASSA	5322	CONEJOS	5	37 11	105 57	7681	5P	5P		M	MARCUS L SIGMON
MANCOS	5327	MONTEZUMA	2	37 21	108 18	7015		5P			MRS DOROTHY B ROGERS
MANITOU SPRINGS	5352	EL PASO	1	38 52	104 56	6000				C	HARRY L LOWER
MARVINE	5404	RIO BLANCO	2	40 00	107 35	7200	6P	6P			GUY M STEALEY
MAYBELL	5446	MOFFAT	2	40 31	108 05	5920	6P	6P		H	JOHN R WIESE
MEEKER	5484	RIO BLANCO	2	40 02	107 54	6242	SS	SS		C H	RICHARD G LYTTLE JR
MESA VERDE NAT PARK	5531	MONTEZUMA	2	37 12	108 29	7070	5P	5P		C	PARK SUPERINTENDENT
MONARCH PASS	5695	CHAFFEE	1	38 30	106 20	11342		VAR		S	EARL J MILLIGAN
MONTE VISTA	5706	RIO GRANDE	5	37 35	106 09	7665	5P	5P		C	U S BUR RECLAMATION
MONTROSE NO 1	5717	MONTROSE	2	38 29	107 53	5830		5P	5P		COLO WATER CON BOARD
MONTROSE NO 2	5722	MONTROSE	2	38 29	107 53	5830	7A	7A		H	UNCOMPAHGRE V W U A
MONUMENT 2 WSW	5730	EL PASO	1	39 05	104 55	7400	5P	5P		C	U S FOREST SERVICE
MORRISON 1 SW	5765	JEFFERSON	4	39 39	105 14	6000				C	RAYMOND P BUCKLES
MULE SHOE LODGE 1 SSE	5819	HUERFANO	1	37 35	105 10	8800				C	JOHN A ZEMBER
NEW RAYMER	5922	WELD	4	40 36	103 51	4783				C	RACHEL E BARKER
NORTHDALE	5970	DOLORES	2	37 49	109 01	6693	5P	5P		H	MRS I F SHUTT
NORTH LAKE	5990	LAS ANIMAS	1	37 13	105 03	8800	6P	6P			GLEN C COEN
NORWOOD	6012	SAN MIGUEL	2	38 08	108 17	7017	6P	6P		H	JOSEPH L MANNIGAN
NUNN	6023	WELD	4	40 42	104 47	5185				C	LLOYD A GIFFIN
ORDWAY	6131	CROWLEY	1	38 13	103 45	4300		8A			TWIN LAKES R + C CO
OTIS 11 NE	6192	WASHINGTON	3	40 16	102 51	4263		7P			E E LINOGREN
OURAY	6203	OURAY	2	38 01	107 41	7720	5P	5P		C H	LAWRENCE C OUIST
PAGOSA SPRINGS	6254	ARCHULETA	2	37 16	107 01	7238	5P	5P			GLEN D EDMONDS
PALISADE 1 S	6266	MESA	1	39 06	108 21	4740	5P	5P			PUBLIC SERVICE CO
PALISADE LAKE 2 SSE	6271	HINSDALE	2	37 30	107 10	7721		5P			JOHN W TAYLOR
PAOLI	6299	PHILLIPS	3	40 36	102 28	3600				C	OSCAR W LOHN
PAONIA	6306	DELTA	2	38 52	107 35	5685	5P	5P			TED S CRAWFORD
PARADOX	6315	MONTROSE	2	38 22	108 58	5309	7P	7P		H	CHALMER M GARBER
PARKER 9 E	6326	ELBERT	4	39 31	104 39	6300	5P	5P		C H	LOUIS O RUGGLES
PARSHALL 10 SSE	6342	GRAND	2	39 55	106 07	8270		3P			JONAS A RUSSELL
PENROSE 3 NNW	6410	FREMONT	1	38 27	105 04	5501		8A			BEAVER PARK CO
PITKIN	6513	GUNNISON	2	38 36	106 32	9200		6P			ROBERT A RAY
PLACERVILLE	6524	SAN MIGUEL	2	38 02	108 03	7322		4P			MRS MARY F MC CLUER
PLATORO DAM 1 W	6560	CONEJOS	5	37 21	106 32	9867		VAR		S	U S BUR RECLAMATION
PLEASANT VIEW 2 W	6591	MONTEZUMA	2	37 35	108 48	6860				C	OON W CLEVER
PUEBLO WB AIRPORT	6740	PUEBLO	1	38 17	104 31	4639	M1D	M1D		C HJ	U S WEATHER BUREAU
PUEBLO CITY RESERVOIR	6743	PUEBLO	1	38 17	104 44	4687		7A	7A		COL WTR CONT BOARD
PUEBLO ORONANCE DEPOT	6763	PUEBLO	1	38 18	104 21	4680		8A			MRS OPAL J WATERS
RYRAMID	6797	ROUTT	2	40 14	107 06	8084		VAR			RALPH B WINTER
RABBIT EARS PASS 6 WSW	6811	ROUTT	2	40 22	106 53	9340		VAR		S	U S WEATHER BUREAU
RANGELY	6832	RIO BLANCO	2	40 05	108 47	5216	7P	7P			TOWN OF RANGELY
RED FEATHER LAKES 6 SE	6930	LARIMER	4	40 44	105 31	7600	5P	5P			MRS B M MC CARTHY
RICO	7017	DOLORES	2	37 41	108 02	8842	6P	6P			CHARLES M ENGEL
RIFLE 2 ENE	7031	GARFIELD	2	39 33	107 44	5319	5P	5P		C	MRS L M THOMPSON
RIO GRANDE RESERVOIR	7050	HINSDALE	5	37 43	107 16	9495		VAR			SETH E TANKERSLEY
RIVER SPRINGS RS	7094	CONEJOS	5	37 05	106 16	8562		VAR		S	U S FOREST SERVICE
ROCKY FORD 2 ESE	7167	OTERO	1	38 02	103 42	4178	5P	5P			COLO EXP STATION
RUSH 2 NNE	7287	EL PASO	1	38 52	104 05	6006	6P	M1D			ROBERT B RAPP
RUXTON PARK	7309	EL PASO	1	38 51	104 59	9050	6P			H	COLO SPGS WTR WORKS
RYE	7315	PUEBLO	1	37 55	104 56	6790	5P	5P		H	JAMES M FARLANO
SAGUACHE	7337	SAGUACHE	1	38 05	106 09	7697	5P	5P		C M	CLARENCE R ICKES
SALIDA	7370	CHAFFEE	1	38 32	106 00	7060	5P	5P		H	CHAMBER OF COMMERCE
SAN LUIS	7428	COSTILLA	5	37 12	105 27	7965				C	MACLOVIO F GALLEGOS
SANTA MARIA RESERVOIR	7450	MINERAL	5	37 49	107 07	9706		VAR		S	WINOSOR SCHLER
SAPINERO 8 E	7455	GUNNISON	2	38 29	107 11	7720		5P			COLO GAME + FISH DEP
SARGENTS	7460	SAGUACHE	2	38 24	106 26	8465		6P			BERNARO IRBY
SEDALIA 4 SSE	7510	DOUGLAS	4	39 23	104 58	6175		6P			MRS GWENDOLYN NICHOLS
SEDGWICK 5 S	7515	SEDGWICK	4	40 51	102 31	3990	5P	5P		H	LAYTON D MUNSON
SEIBERT	7519	KIT CARSON	3	39 18	102 52	4703				C	FOSHA S GORTON JR
SHAW 6 SSE	7557	LINCOLN	1	39 27	103 19	5157				C	CHAPLES E SCHOONOVER
SHOSHONE	7618	GARFIELD	2	39 34	107 16	5923		6P			PUBLIC SERVICE CO
SILVER LAKE	7648	BOULDER	4	40 02	105 35	10200		VAR		S	CITY OF BOULDER
SILVER LAKES TROUT CLUB	7650	CONEJOS	5	37 23	106 24	9300		VAR		S	S L TROUT CLUB
SILVERTON	7656	SAN JUAN	2	37 46	107 40	9322	5P	5P		C H	ROBERT K WYMAN
SIMLA	7664	ELBERT	1	39 09	104 06	6020				C	US SOIL CON SERVICE
SPICER	7848	JACKSON	4	40 27	106 28	8379	5P	5P		M	MRS M A MC NAMARA
SPRINGFIELD	7862	BACA	1	37 24	102 36	4395		7A			HERBERT O MANN
SPRINGFIELD 7 WSW	7866	BACA	1	37 23	102 42	4575	5P	5P	5P		SE COLO BRCH EXP STA
SPRINGFIELD 8 S	7867	BACA	1	37 17	102 37	4500	8A	8A		C H	U S FOREST SERVICE
STATE TURKEY EXP FARM	7928	ARCHULETA	2	37 13	107 16	6662	6P	6P			MRS NADINE FORD
STEAMBOAT SPRINGS	7936	ROUTT	2	40 30	106 50	6770	SS	SS		H	R WAYNE SCHOFT
STERLING	7950	LOGAN	4	40 37	103 12	3939	8A	8A			GT WEST SUGAR CO
STONINGTON	7992	BACA	1	37 17	102 11	3801		5P			MRS ARMILDA BURHENN
STRATTON 3 NE	8008	KIT CARSON	3	39 20	102 33	4334	6P	6P			ARTHUR PAULTER
SUGAR LOAF RESERVOIR	8064	LAKE	1	39 15	106 12	10000	6P	6P	6PC	H	JOHN SOUTER
SUMMITVILLE	8092	RIO GRANDE	5	37 26	106 36	11350		VAR		S	U S WEATHER BUREAU
TACOMA	8154	LA PLATA	2	37 31	107 47	7300		3P			IVAN A AMBROSIEP
TACONY 7 SE	8157	PUEBLO	1	38 25	104 07	5000	5P	5P			JOHN M WATSON
TAYLOR PARK	8184	GUNNISON	2	38 49	106 37	9206	5P	7A			U

Additional information regarding the climate of Colorado may be obtained by writing to the State Climatologist at Weather Bureau Office, P.O. Box 1079, Denver 1, Colorado, or to any Weather Bureau Office near you.

Figures and letters following the station name, such as 12 SSW, indicate distance in miles and direction from the post office.

Delayed data and corrections will be carried only in the June and December issues of this bulletin.

Monthly and seasonal snowfall and heating degree days for the preceding 12 months will be carried in the June issue of this bulletin.

Stations appearing in the Index, but for which data are not listed in the tables, are either missing or received too late to be included in this issue.

Divisions, as used in "Climatological Data" Table, became effective with data for August 1941.

Unless otherwise indicated, dimensional units used in this bulletin are: Temperature in °F., precipitation and evaporation in inches and wind movement in miles. Monthly degree day totals are the sums of the negative departures of average daily temperatures from 65°F.

Evaporation is measured in the standard Weather Bureau type pan of 4-foot diameter unless otherwise shown by footnote following the "Evaporation and Wind" Table.

Long-term means for full-time stations (those with Weather Bureau, Weather Bureau Airport, or Weather Bureau City in the station name) are based on the period 1921 - 1950 adjusted to represent observations taken at the present location. Long-term means for all stations except full-time Weather Bureau stations are based on the period 1931 - 1955.

Water equivalent values published in the "Snowfall and Snow on Ground" Table are the water equivalent of snow, sleet, or ice on the ground. Samples for obtaining measurements are taken from different points for successive observations; consequently occasional drifting and other causes of local variability in the snowpack may result in apparent inconsistencies in the record.

Entries of snowfall in the "Climatological Data" Table and the "Snowfall and Snow on Ground" Table, and in the "Seasonal Snowfall" Table include snow and sleet. Entries of snow on ground include snow, sleet, and ice.

Data in the "Daily Precipitation" Table; "Daily Temperature" Table; and "Evaporation and Wind" Table, and snowfall in the "Snowfall and Snow on Ground" Table, when published, are for the 24 hours ending at time of observation. The Station Index shows observation times in local standard time.

Snow on ground in "Snowfall and Snow on Ground" Table is at observation time for all except Weather Bureau and FAA stations. For these stations snow on ground values are at 5:00 a.m. MST.

In the Station Index the letters C, G, H, J, and S in the "Special" column under the heading "Observation Time and Tables", indicate the following:

C Weighing Rain Gage Recording Station. Hourly precipitation values are processed for special purposes, and are published later in "Hourly Precipitation Data" Bulletin.

G "Soil Temperature" Table.

H "Snowfall and Snow on Ground" Table.

J "Supplemental Data" Table.

S Storage Precipitation Station. Precipitation measurements, made at irregular intervals, will be published later in "Storage-Gage Precipitation" Bulletin.

No record in the "Climatological Data" Table and the "Daily Temperature" Table is indicated by no entry.

Interpolated values for monthly precipitation totals may be found in the annual issue of this publication.

\- No record in the "Supplemental Data" Table; "Daily Precipitation" Table; "Evaporation and Wind" Table; "Snowfall and Snow on Ground" Table; "Daily Soil Temperature" Table; and the Station Index.

\+ And also on an earlier date or dates.

* Amount included in following measurement, time distribution unknown.

\# Thermometers are generally exposed in a shelter located a few feet above sod-covered ground; however, the reference indicates that the thermometers are exposed in a shelter located on the roof of a building.

// Gage is equipped with a windshield.

AR This entry in time of observation column in Station Index means after rain.

B Adjusted to a full month.

D Water equivalent of snowfall wholly or partly estimated, using a ratio of 1 inch water equivalent to every 10 inches of new snowfall.

M One or more days of record missing; if average value is entered, less than 10 days record is missing. See "Daily Temperature" Table for detailed daily record. Degree day data, if carried for this station, have been adjusted to represent the value for a full month.

R Amounts from recording gage. (These amounts are essentially accurate but may vary slightly from the amounts to be published later in Hourly Precipitation Data.)

SS This entry in time of observation column in Station Index means observation made near sunset.

T Trace, an amount too small to measure.

V Includes total for previous month.

VAR This entry in time of observation column in Station Index means variable.

Subscription Price: 20 cents per copy, monthly and annual; $2.50 per year. (Yearly subscription includes the Annual Summary.) Checks and money orders should be made payable to the Superintendent of Documents. Remittances and correspondence regarding subscriptions should be sent to the Superintendent of Documents, Government Printing Office, Washington 25, D.C.

General weather conditions in the U.S. for each month are described in the publications MONTHLY WEATHER REVIEW, MONTHLY CLIMATOLOGICAL DATA - NATIONAL SUMMARY, and STORM DATA, all of which may be obtained from the Superintendent of Documents, Government Printing Office, Washington 25, D.C.

Information concerning the history of changes in locations, elevations, exposure, etc., of substations through 1955 may be found in the publication SUBSTATION HISTORY for this state. That publication may be obtained from the Superintendent of Documents. Government Printing Office, Washington 25, D.C. for 50 cents. Similar information for regular Weather Bureau stations may be found in the latest annual issues of Local Climatological Data, obtained as indicated above, price 15 cents.

CORRECTED DATA WILL BE FOUND ON PAGE 187.

USCOMM-WB-Asheville - 2/6/61 - 1075

C 30.18/7: 65/2

U. S. DEPARTMENT OF COMMERCE
LUTHER H. HODGES, Secretary
WEATHER BUREAU
F. W. REICHELDERFER, Chief

CLIMATOLOGICAL DATA

COLORADO

CLEMSON COLLEGE LIBRARY
MAR 10 1961
AGRI. REF. DEPT.

ANNUAL SUMMARY 1960

Volume 65 No. 13

ASHEVILLE: 1961

AVERAGE TEMPERATURES AND DEPARTURES FROM LONG-TERM MEANS

Station	January		February		March		April		May		June		July		August		September		October		November		December		Annual	
	Temperature	Departure	Temperature	Departure	Temperature	Departure	Temperature	Departure	Temperature	Departure	Temperature	Departure	Temperature	Departure	Temperature	Departure	Temperature	Departure	Temperature	Departure	Temperature	Departure	Temperature	Departure	Temperature	Departure
AKRON FAA AP	23.0		19.2		33.5		49.4		56.3		67.0		73.6		73.6		64.5		52.6		38.6		27.9		48.3	
ALAMOSA WB AP	9.4	- 7.5	11.9	-11.1	33.5	1.7	42.9	1.2	49.2	- 1.6	61.0	2.4	64.2	0.1	63.6	1.8	56.4	1.7	43.6	- 0.5	32.7	3.2	14.6	- 4.8	40.2	- 1.2
ALLENSPARK	20.7		17.9		32.0		39.8		45.6		56.1M		59.6M		59.2		53.5		42.6		33.1		24.8		40.4	
ALTENBERN	22.7		22.0		37.0		46.7		53.7		64.8		70.5		67.5		62.0		48.3		36.4		26.3		46.5	
ARBOLES	23.0		25.4		40.4		48.2		54.8		66.7		70.3		69.2		64.7		49.4		39.2		27.2		48.2	
ASPEN	20.3M		18.1		31.6		41.6		48.0		57.3		63.1M		62.2		56.1		43.9		32.4		23.4		41.5	
BAILEY	22.1		18.3		32.4		41.4		45.3		58.1		61.5		62.7		56.2		43.8		34.0M		24.1M		41.7	
BLANCA	-		-		-		M		50.0		61.4		65.0		64.7		56.8		43.8		33.3		19.6		-	
BOND	21.4		21.7		37.0		45.5		51.9		60.6		65.9		64.6		59.5		47.0		34.5		24.1		44.5	
BONNY DAM	23.7		19.4		30.8		51.6		57.7		67.9		73.8		75.0		66.1		54.0		40.5		29.8		49.2	
BOULDER	31.3	- 1.2	28.4	- 6.3	40.3	1.0	52.3	3.4	59.6	2.7	71.0	4.2	74.6	1.0	73.9	2.1	66.4	2.3	54.5	0.9	43.9	2.6	35.5	0.4	52.6	1.0
BRANSON	28.4		23.1		37.6		51.7M		57.0		68.6		71.8		73.2		65.7		53.3		43.7		30.6		50.4	
BUENA VISTA	23.9	- 0.5	23.1	- 4.0	36.9	4.1	45.3	3.9	50.6	1.1	-		66.1	2.8	64.8	3.0	59.2	3.4	46.6M	- 0.5	M		25.3M	- 1.8	-	
BURLINGTON	25.6	- 4.4	19.7	-13.9	32.9	- 6.5	51.7	1.7	58.0	- 1.0	67.5	- 1.9	73.9	- 2.1	75.1	1.1	66.2	0.2	54.4	0.2	42.2	2.3	31.1	- 1.5	49.9	- 2.1
BYERS	24.6	- 4.3	23.4	- 8.6	36.2	- 1.5	48.8	1.1	56.1M	- 0.3	68.4	1.5	71.6M	- 2.5	72.9	0.7	65.1M	1.2	52.9M	0.4	39.1	0.3	25.7M	- 6.0	48.7	- 1.5
CANON CITY	32.2	- 4.5	29.2	- 9.5	42.2	- 1.0	54.3	2.2	60.2	- 0.2	71.7	1.9	74.8	- 1.3	75.4	1.2	69.0	1.9	56.6	- 0.3	47.2	2.3	35.9	- 3.1	54.1	- 0.8
CEDAREDGE	25.5	- 1.4	27.0	- 4.6	41.5	3.0	49.0	0.8	56.2	- 0.6	67.4	2.4	72.2	0.3	70.4	0.9	64.2	1.6	50.3	- 1.4	39.9	2.1	27.4	- 2.7	49.2	0.0
CENTER	12.9		15.2		34.4		44.2		50.2		60.6		62.8		61.4		56.0		43.9		33.0		16.6		40.9	
CHEESMAN	25.5	- 2.5	20.2	-10.1	34.8	- 0.6	44.5	0.6	50.5	- 1.6	62.0	0.0	65.1	- 2.4	66.7	0.8	60.5	1.0	47.0	- 2.2	39.4	2.0	28.5	- 3.0	45.4	- 1.5
CHERRY CREEK DAM	24.2		22.0		37.6		50.1		55.8		67.0M		70.8		71.5		63.8		51.6		40.8		28.4		48.6	
CHEYENNE WELLS	26.6	- 2.7	22.1	-10.8	33.8	- 5.5	52.7	2.2	59.8	0.2	70.5	0.7	73.4	- 2.9	76.6	2.0	66.1	- 0.1	54.5	- 0.1	40.3	0.3	31.6	0.1	50.7	- 1.4
CIMARRON 3 SE	14.6		17.8		32.2		43.1		48.9		60.2		65.5		63.3		58.2M		45.3		33.4		M		-	
CLIMAX 2 NW	12.3		9.0		21.6		29.1		35.5		46.8		51.2		51.3		45.8		33.3		23.5		16.0		31.3	
COCHETORA CREEK	12.3		13.4		27.6M		38.6		44.8		55.4		61.0		59.6		54.3		41.5		27.1		15.5		37.6	
COLLBRAN	24.7	2.8	25.0	- 2.0	39.9	4.1	48.9	2.5	55.1	0.5	65.5	2.8	71.4	2.1	69.9	3.1	64.1	5.1	50.5	2.2	38.8	4.6	28.6	3.0	48.5	2.5
COLORADO NM	25.1		27.3M		41.0		52.2		58.8		73.0		-		77.1		69.9		54.7M		43.0M		31.4		-	
COLO SPRINGS WB AR	28.0	- 0.8	21.7	-10.1	35.6	- 1.2	48.5	2.0	54.7	- 0.7	65.6	0.1	69.0	- 2.2	70.0	0.3	63.4	1.4	50.5	- 0.9	38.7	- 0.4	29.4	- 2.1	48.0	- 1.1
CONEJOS 3 NNW	13.5		16.6		-		-		-		-		-		-		-		-		-		-		-	
CORTEZ	23.5	- 3.5	25.6	- 6.2	40.9	2.5	48.6	1.1	55.5	- 0.3	67.1	2.9	73.4	2.1	71.6	2.0	65.4	3.3	49.4	- 1.6	39.6	2.3	25.6	- 3.7	48.8	0.0
CRAIG	19.8		15.9		32.5		44.5		50.8		61.5		68.0		64.7		60.0		46.3		32.6		20.5		43.1	
CRESTED BUTTE	14.9	1.7	14.1	- 1.9	27.5	5.1	35.9	2.3	43.6	- 0.5	53.9	2.0	58.3	0.2	57.7	0.8	52.3	2.3	40.7	0.4	26.5	0.7	15.7	- 0.9	36.8	1.1
DELHI	25.6		20.7		37.3		53.6		59.9		70.6		73.2		75.2		66.8		53.9		44.1		30.4		50.9	
DEL NORTE	16.7	- 3.8	18.8	- 6.9	36.1M	2.7	44.4M	1.5	49.9M	- 0.9	60.6	1.8	63.3	- 0.4	62.1	- 0.2	56.9	0.6	45.9M	- 0.6	35.9M	2.6	20.4	- 2.8	42.6	- 0.5
DELTA 1 E	24.2	- 1.9	28.8	- 4.3	42.7	0.9	52.1	0.2	59.2	- 1.7	69.6	1.0	74.3	- 0.8	71.6	- 0.9	65.1	0.2	51.0	- 2.2	39.6	2.2	25.1	- 3.5	50.3	- 0.9
DENVER WB AP	27.6	- 1.1	24.8	- 7.2	38.1	0.3	50.5	3.0	57.2	0.9	68.3	1.9	73.2	0.4	73.4	2.1	65.0	2.3	52.0	0.5	39.5	0.2	26.5	- 5.2	49.7	- 0.1
DENVER WB CITY	30.8	- 0.6	25.7	- 8.8	39.6	0.3	51.8	3.2	58.9	1.6	69.7	2.4	74.5	0.8	74.1	1.7	66.3	2.6	54.1	1.1	42.9	1.6	32.8	- 1.3	51.8	0.4
DILLON 1 S	14.8	- 0.2	13.2	- 4.1	27.9	5.2	34.6	1.7	40.7	- 1.3	50.0	0.6	53.7	- 1.4	52.6	- 1.2	48.9	1.1	37.1	- 1.3	26.5	1.3	17.9	- 0.3	34.8	0.0
DURANGO	21.9	- 2.7	25.1	- 4.4	39.5	3.0	46.1	1.0	52.4	0.2	63.2	3.1	67.7	0.7	67.6	1.7	62.2	3.3	48.4	- 0.3	38.4	2.3	28.2	0.8	46.7	0.7
EADS	26.4		21.4		36.3		54.7		60.0		70.9		74.4		76.2		66.5		54.4		41.5		29.4		51.0	
EAGLE FAA AP	19.7		19.6		35.5		43.3		49.5		60.5		65.5		64.1		58.5		44.4		32.2		18.8		42.6	
EDGEWATER	29.6	- 1.9	27.1	- 7.4	39.4	- 0.2	52.7M	3.2	58.6	0.7	70.0	2.1	74.0	- 0.4	73.0M	0.4	-		53.8	1.3	42.9	2.9	31.9	- 2.4	-	
ESTES PARK	26.3	0.2	21.1	- 6.5	33.7	2.3	43.2	3.4	48.5	1.2	59.2	3.4	61.1	- 1.3	61.4	0.5	56.1	2.0	44.7	- 0.7	37.6	3.1	28.4M	- 1.3	43.4	0.5
EVERSOLL RANCH	31.2M		29.3M		46.1M		58.4M		65.4M		75.5		77.0M		M		M		57.7M		45.9		35.5M		-	
FLAGLER 2 NW	24.2		20.2		33.0		50.8		56.2		68.5		71.1		72.7M		64.6		52.7		39.1		27.4		48.4	
FORDER 8 S	24.9		22.7		36.0		52.3M		58.5		70.3		M		74.4		65.6		53.9M		39.6		27.4		-	
FORT COLLINS	25.2	- 1.4	25.0	- 4.8	35.5	- 0.8	49.3	2.5	55.4	0.1	67.0	2.5	70.9	- 0.3	69.8	0.8	62.5	1.8	50.2	- 0.5	37.7	0.9	30.2M	- 0.3	48.2	0.1
FORT LEWIS	19.1	- 3.5	18.4	- 7.7	33.1	1.3	41.6	0.1	47.8M	- 1.2	59.8	3.0	61.9	2.3	65.0	3.1	59.5	3.9	44.5	- 1.2	35.3	1.9	24.3	- 1.4	42.9	0.1
FORT LUPTON	25.8		25.5		38.2		51.7		58.1		69.2		73.0		72.7		63.8		51.8		38.6		29.4		49.5	
FORT MORGAN	21.8	- 2.4	23.9	- 5.0	34.8	- 2.1	50.9	2.5	57.7	0.2	68.7	1.1	73.1	- 1.1	72.3	0.4	63.4	0.7	51.9	0.7	38.2	1.8	26.6	- 0.9	48.6	- 0.4
FRASER	10.7	- 2.2	10.4	- 5.3	24.4	2.4	33.9	0.9	40.1	- 1.8	50.0	0.4	53.3	- 1.8	51.1M	- 2.1	46.3	- 0.2	35.1	- 1.4	21.6	- 1.6	11.4	- 4.4	32.2	- 1.6
FRUITA 2 N	26.4	0.8	29.3	- 2.[illegible]	41.5	0.1	51.3	- 0.7	60.2	- 0.9	71.4	2.3	77.3	1.1	72.7	- 0.8	66.3	1.1	51.1	- 1.8	38.6	0.9	27.4	- 1.2	51.1	- 0.2
GATEWAY 1 SW	28.6M		32.2M		46.0M		54.5		61.2M		72.2M		77.6M		76.2M		69.9M		54.4		44.3		31.4		54.0	
GEORGETOWN	25.3		20.3		33.5		42.0		48.3		58.8M		62.9		64.0		57.5		45.3		35.4		27.9		43.4	
GLENWOOD SPRINGS 1 N	25.5	1.0	26.7	- 3.0	40.0	2.1	48.8	0.9	56.7	0.4	66.9	2.9	72.0	0.6	69.3	0.1	63.2	1.4	49.7	- 1.4	37.7	1.0	26.1	- 1.3	48.5	0.3
GORE PASS RANCH	16.8M		14.3		32.0M		40.1		43.6M		54.2M		58.7M		57.6M		M		37.8M		26.1M		15.5M		-	
GRAND JUNCTION WB AR	26.6	2.6	29.4	- 2.6	42.4	1.2	53.1	1.3	61.4	- 0.7	74.6	3.4	79.5	1.3	76.6	1.0	69.2	1.9	54.0	- 0.4	41.5	2.9	30.0	1.5	53.2	1.1
GRAND LAKE 1 WNW	14.7		16.3		27.2		36.3		42.5		51.1		54.5		55.1		50.4		39.5		26.7		16.9		35.6	
GRAND LAKE 6 SSW	14.5		11.5		26.7		36.6		43.3		53.2		57.2		56.3		51.0		39.8		29.1		18.4		36.5	
GREAT SAND DUNES NM	18.2		19.3		34.5		44.0		50.7		62.2		65.2		65.9		59.2		45.9		35.7		22.4		43.6	
GREELEY	22.3	- 1.7	24.4	- 4.0	34.4	- 1.8	49.6	1.1	57.2	0.4	67.7	0.8	72.2	- 1.8	70.7	- 1.0	63.0	0.8	50.4	0.5	36.9	1.6	25.6	- 1.6	47.9	- 0.5
GREEN MOUNTAIN DAM	21.4		18.1		32.4		42.1		48.6		59.0		63.0		62.7		56.6		44.5		33.0		19.6		41.7	
GREYSTONE	22.3		21.1		34.8		44.9		51.4		63.3		71.2		66.7		59.9		46.8		33.7		25.5		45.1	
GROVER 10 W	26.4	- 0.3	23.7	- 5.5	34.4M	- 0.4	48.1	2.8	55.4	1.2	66.1	1.9	71.8	- 0.1	70.8	0.8	64.1	2.6	-		-		-		-	
GUNNISON	13.4	2.3	12.7	- 2.9	26.7	0.2	40.2	0.2	46.4	- 2.0	57.3	1.0	62.3	0.0	60.0	- 0.7	54.9	1.6	42.6	- 0.5	28.1	- 0.4	13.7	- 2.7	38.2	- 0.3
HAYDEN	18.3		14.7		30.5		42.4		50.1		59.8		66.1M		63.9		59.3		45.6		31.7		M		-	
HERMIT 7 ESE	6.5	- 5.9	12.0	- 3.9	25.2	2.1	36.3	1.7	41.9	- 1.1	53.4	3.2	56.4	- 0.1	55.0	- 0.2	49.8	1.1	38.1	- 1.3	28.8	3.0	14.5	- 0.2	34.8	- 0.2
HOLLY	26.1		23.0		34.8		54.9M		61.2		71.9		75.3M		75.6		67.7		54.6		42.4		29.9		51.4	
HOLYOKE	25.1	- 2.3	21.8	- 8.8	34.0	- 3.0	51.6	3.1	57.9	0.0	67.4	- 0.8	73.8	- 2.1	73.7	- 0.1	63.7	- 0.7	52.7	0.5	40.2	2.5	30.8	1.2	49.4	- 0.9
HOT SULPHUR SPR 2 SW	18.8		14.6		30.9		39.4M		45.7		55.5		61.3		59.7M		54.4		40.6		28.5M		14.5M		38.7	
IDAHO SPRINGS	24.5	- 1.4	19.5	- 8.3	32.9	0.6	41.9	0.9	47.6M	- 0.7	57.8	0.8	61.2M	- 1.6	60.1M	- 1.5	54.3	- 0.8	45.4	- 0.2	37.0	2.6	28.1M	- 0.5	42.5	- 0.9
IGNACIO 1 N	18.0	- 5.0	21.9	- 6.6	37.2	0.8	45.8	0.2	51.7	- 1.8	62.2	0.7	68.7	0.3	67.4	0.5	62.0	2.4	47.6	- 1.5	36.3	0.9	25.8	- 0.8	45.4	- 0.8
JOHN MARTIN DAM	24.4		21.7		36.9		58.1		62.9		73.4		76.2		78.1		68.7		56.3		43.5		28.2		52.4	
JULESBURG	22.3M	- 5.5	22.4	- 9.1	34.5	- 3.3	53.7M	4.0	60.5M	1.5	69.3	0.3	76.6	0.0	75.8M	1.4	66.5	1.9	54.5	2.0	40.0	1.8	30.6	0.9	50.6	- 0.3
KASSLER	27.9	- 5.[illegible]	24.5	-10.7	37.8	- 2.5	51.2	1.2	57.8	- 0.2	68.5	1.0	72.2	- 2.1	72.8	0.1	65.4	- 0.1	53.8	- 1.5	41.4	- 0.8	32.0	- 3.6	50.5	- 2.0
KAUFFMAN 4 ESE	24.7		22.5		34.5		47.4M		54.2		64.5		69.0		70.3		61.5		50.4		37.2		29.4		47.1	
KIT CARSON	24.3		21.6M		34.4		53.0M		58.8		69.7		73.8		75.5M		M		M		M		29.0		-	
LA JUNTA FAA AP	25.3		22.3		37.1		55.4		62.5		72.6		76.5		77.9		68.6		55.7		43.4		26.8		52.0	
LAKE CITY	13.8		14.8		31.1		39.3		46.4		57.7		61.1		61.3		55.5		42.6		30.2		18.4		39.3	
LAKE GEORGE 8 SW	-		-		-		-		-		-		-		-		M		41.8		32.9		M		-	
LAKE MORAINE	-		-		-		-		-		-		-		-		-		-		-		-		-	
LAMAR	25.2	- 3.2	21.8	-13.7	36.7	- 5.5	55.7	2.5	62.1	- 0.7	73.0	- 0.4	76.6	- 2.8	78.5	1.0	68.7	- 0.1	56.0	- 0.2	41.6	0.9	27.9	- 4.6	52.0	- 2.4
LAS ANIMAS 1 N	23.5M	- 7.4	21.7	-13.9	37.4	- 5.3	56.1	1.5	61.8	- 2.6	73.0	- 1.6	75.8	- 3.8	76.8	- 0.6	67.5	- 1.5	54.2	- 1.9	40.6	- 0.2	26.4	- 6.9	51.3	- 3.7
LEADVILLE	16.7	- 2.2	12.4M	- 6.9	25.1M	1.8	33.2M	0.5	41.5	- 0.3	53.0	2.0	M		56.2	0.6	51.0	1.4	38.0	- 1.6	28.5	1.9	19.0M	- 1.2	-	
LIMON 10 SSW	23.6	- 4.4	18.6	-12.0	31.8	- 4.3	47.4	1.0	53.3	- 2.0	65.3	- 0.1	68.6	- 3.5	71.5	1.0	63.6	1.3	51.6	0.4	39.7	2.5	27.5	- 3.1	46.9	- 1.9
LIMON	22.9		20.0		32.2		47.7		55.0		65.9		69.2		69.8		62.3		50.0		37.6		26.5		46.6	
LITTLE HILLS	19.7		18.6		34.5		44.1		50.3		60.3		65.9		64.6		59.5		45.6		35.8		22.8		43.5	
LONGMONT 2 ESE	25.1	- 2.1	24.6	- 6.0	35.5	- 1.6	49.4	2.0	55.7	- 0.4	67.1	1.9	70.9	- 0.9	70.1	- 0.1	63.0	1.2	51.4	0.7	38.2	1.0	28.2	- 2.2	48.3	- 0.5
MANASSA	13.6M	- 4.1	16.9	- 7.9	34.0	1.2	43.2	0.8	50.3	- 0.4	59.6	0.8	62.4	- 1.2	62.2	0.2	55.9	0.0	43.2	- 2.9	33.5	1.9	17.5	- 3.9	41.0	- 1.3
MARVINE	20.9		17.3		32.4		40.4		46.2		56.5		62.4		60.2		54.8		42.7		30.9		19.2		40.3	
MAYBELL	18.4		15.6		33.4		44.8		51.6		61.6		67.2		63.9		56.9		44.5		32.1		21.3		42.6	
MEEKER	23.4		21.0		35.3		45.1		51.4		62.0		67.6		64.5		59.3		45.3		34.9		21.7		44.3	
MESA VERDE NP	25.6	- 3.9	26.5	- 6.6	41.0	2.4	49.0	0.6	55.8	- 1.2	68.9	1.8	73.7	0.6	72.4	1.5	66.2	1.9	49.5	- 3.4	41.5	1.7	28.6	- 3.3	49.9	- 0.7
MONTE VISTA	11.6		14.5		33.4		42.8		48.3		57.8		6.7		59.2		55.3		43.0		32.2		14.8		39.5	
MONTROSE NO 2	22.1	- 3.4	24.0	- 7.2	38.3	- 0.8	48.5	- 0.4	56.5	- 1.3	68.1	1.2	74.0	0.7	72.0	1.3	65.2	1.9	50.3	- 1.3	39.4	2.4	25.3	- 3.3	48.7	- 0.8
MONUMENT 2 WSW	18.2M	0.1	21.8	- 8.1	35.1	0.9	45.3	2.4	52.2	0.9	62.1	1.1	67.3M	- 0.5	67.6M	1.4	59.6M	0.3	48.1	- 1.3	37.9	0.9	28.5	- 3.1	46.1	- 0.5
NORTHDALE	17.4	- 4.5	19.5	- 6.9	34.4	0.2	44.5	0.6	51.1	- 0.9	62.7	2.5	68.3	0.2	68.4	2.3	61.5	3.3	45.9	- 1.2	36.3	2.8	22.6	- 3.0	44.4	- 0.4
NORTH LAKE	25.[illegible]	[illegible]	[illegible]		33.8		41.5		47.0		57.7		59.2		60.4		54.8		43.2		36.5M		27.1		42.2	
NORWOOD	18.3		[illegible]		35.6		44.7		52.4		63.1		67.4		65.6		59.1M		45.1		35.3		20.8		44.0	
OURAY	24.2		23.[illegible]		36.5		44.4		50.8		61.6		67.3		66.8		59.9		46.9		37.9		27.4		44.6	
PALISADE [illegible]	27.1		30.9		45.5		56.3		63.2		74.7		80.1		77.2		70.2		54.7		42.9		32.0		54.6	
PAONIA	24.4		26.4		40.7		49.1M		56.5		67.4		72.5		71.2		65.6		51.8		40.4M		26.2		49.3	
PARADOX	25.5M		28.6		42.6		50.7		58.4		69.2		74.6		72.3		65.3		51.4		41.7		M		-	
PARKER 9 E	22.9		19.		32.6		46.1		52.8		64.9		69.0		69.1		62.1		49.8		37.5		26.9		46.1	
PUEBLO WB AP	23.4	- 6.1	24.6	- 9.5	38.4	- 1.6	53.5	3.7	59.7	0.5	71.5	2.4	74.1	- 0.9	75.2	1.9	67.1	2.3	54.3	1.5	42.2	2.9	29.8	- 1.3	51.2	- 0.3

See reference notes following Station Index.

AVERAGE TEMPERATURES AND DEPARTURES FROM LONG-TERM MEANS

Station	January Temperature	January Departure	February Temperature	February Departure	March Temperature	March Departure	April Temperature	April Departure	May Temperature	May Departure	June Temperature	June Departure	July Temperature	July Departure	August Temperature	August Departure	September Temperature	September Departure	October Temperature	October Departure	November Temperature	November Departure	December Temperature	December Departure	Annual Temperature	Annual Departure
RANGELY	13.5		16.6		36.3		48.9		56.8		66.5		73.1		68.2		61.6		46.3		32.4		17.7		44.8	
RED FEATHER LAKES 6 SE	25.4		18.1		32.2		41.6		47.0		58.6		61.9		61.3		55.5		43.3		33.9		27.5		42.2	
RICO	18.1		16.5		30.2		37.6		44.0		54.8		59.3		59.2		53.0		41.4M		32.2		22.8		39.1	
RIFLE 2 ENE	23.1	- 1.5	25.1	- 4.0	38.4	0.0	47.2	- 1.5	53.0	- 4.0	63.1	- 1.4	68.7	- 2.8	66.9	- 2.3	61.6	0.8	47.8	- 2.2	35.9	- 0.3	25.1	- 1.6	46.3	- 1.6
ROCKY FORD 2 ESE	24.2	- 6.1	22.6	-12.4	37.5	- 4.3	55.6	3.1	61.8	0.3	71.1	1.5	74.8	- 2.2	75.9	1.1	67.1	0.4	54.5	0.0	42.4	2.8	26.6	- 5.6	51.4	- 1.7
ROGGEN 2 S	23.		5.1		37.8		51.3		57.2		68.9		71.5		71.5		63.1M		-		-		-		-	
RUSH 2 NNE	25.1		21.6		34.6		47.1		54.9		65.5		68.8		69.7		62.8		51.4		39.0		30.3		47.5	
RUXTON PARK	21.4		16.2		29.8		38.3		43.6		54.3		56.1		58.8		51.6		40.8		33.3		24.0		39.0	
RYE	28.2		22.5		37.0		47.6		53.2		63.8		65.7		66.8		61.2		49.5		40.2		30.3		47.2	
SACHUCHE	17.4		20.1		35.2		44.4		51.0		61.7		64.3		63.4		58.2		46.0		34.4		20.3		43.0	
SALIDA	27.4		26.1		38.7		47.4		52.6		61.7		64.9		64.4		59.1		46.9		40.2		25.9		46.3	
SEDGWICK 5 W	23.4		21.3		33.4		51.0		56.6		66.5		73.9		74.4		65.8		53.6		39.3		29.5		49.1	
SILVERTON	13.3	- 3.2	13.9	- 5.1	26.7	2.9	34.4	1.0	43.2	1.4	51.5	2.3	56.2	1.2	55.7	1.7	51.7	3.7	39.7	0.7	29.4	2.7	17.7	- 1.4	36.1	0.6
SPICER	-		-		-		-		44.7M		52.7		56.7		57.1M		52.9		39.0M		28.0M		15.1		-	
SPRINGFIELD 7 WSW	29.3		25.7		39.3		54.0		60.0		72.1		73.9		75.5		66.3		54.6		43.3		32.3		52.2	
SPRINGFIELD 8 S	30.9M		26.7		39.0M		55.0M		61.6M		71.7M		M		76.0M		M		M		45.3M		30.5M		-	
STATE TURKEY EXP FARM	20.7M		20.7M		34.8M		M		49.4M		M		M		M		M		M		M		24.8M		-	
STEAMBOAT SPRINGS	16.6	1.8	15.9	- 3.7	29.7	2.2	43.4	1.1	46.8	- 1.6	56.0	.7	61.9	- 0.3	59.8	- 0.9	54.9	1.6	42.4	- 1.0	28.4	- 0.9	15.1	- 3.9	39.0	- 0.4
STERLING	20.9	- 3.9	22.5	- 6.6	34.6	- 1.9	51.0	2.3	57.0	- 0.3	66.9	- 0.2	72.6	- 1.6	71.9	- 0.4	61.9	- 0.7	50.6	- 0.4	37.4	0.7	20.0	- 1.7	47.8	- 1.2
STRATTON 3 NE	23.4		18.9		32.3		51.4		57.0		66.6		72.4		74.6		64.8		53.0		39.5		28.3		48.5	
SUGAR LOAF RESERVOIR	13.1		9.9		23.5		31.1		38.9		49.9		54.1		52.5		48.6		37.7		25.6		14.8		33.3	
TACONY 7 SE	-		M		35.6		51.6M		58.3		69.4		71.6M		73.6		65.3M		52.7		40.0		28.8		-	
TAYLOR PARK	8.1		8.8		24.3		33.3		40.8		52.2		56.3		56.0		50.4		38.2		21.9		9.6		33.3	
TELLURIDE	18.5	- 2.8	18.6	- 1.2	29.8	1.4	39.2M	1.6	45.2	0.1	55.1	2.2	59.4	0.8	59.5	2.4	53.8	2.1	42.3	- 0.6	33.7M	2.9	21.9	- 1.5	39.8	0.3
TRINIDAD	28.6		24.1		40.6		52.5		58.2		69.4		70.9		71.9		64.1		51.6		43.2		32.7		50.7	
TRINIDAD FAA AP	25.5		1.1		38.8		52.0		58.5		69.9		72.3		74.0		65.8		52.7		43.1		31.6		50.4	
TWO BUTTES 1 NW	29.2		25.7		38.3		55.7		60.5		71.7		74.2		75.8		67.0		55.6		43.6M		33.1		52.5	
URAVAN	-		-		-		-		-		-		-		-		-		-		M		29.4M		-	
VALLECITO DAM	17.5		17.5		33.2		43.1		48.5		59.6		64.4		64.5		59.1		45.0		36.2		25.2		42.8	
WAGON WHEEL GAP 3 N	3.8		8.1		27.5M		37.4M		43.1		52.7M		57.4M		56.4		51.6M		39.3M		29.2M		14.2		35.0	
WALDEN	14.4		4.9		28.1		36.5		43.5		54.0		57.4		55.6		51.5		38.3		26.5M		15.0		36.0	
WALSENBURG POWER PLANT	29.7		24.0		39.1		50.6		57.0		68.3		7.6		71.8		63.9		51.4		43.4		33.1		50.2	
WATERDALE	26.3	- 2.3	23.3	- 7.8	34.7	- 2.2	48.4	1.5	53.8	- 1.2	65.6	1.9	70.1	- 1.5	69.4	0.5	62.2	0.9	51.5	1.5	39.4	1.7	29.6	- 2.0	47.9	- 0.6
WESTCLIFFE	21.		17.7		34.3		44.		48.0M		59.3		60.6		62.7		55.7		42.7		36.0M		21.5		42.0	
WETMORE 2 S	29.		24.2		38.5		50.6		55.2		66.5		70.2		7.8		64.5		52.3M		41.6		32.1		49.6	
WIGGINS 7 SW	-		-		-		-		-		-		-		-		-		51.3		37.1		24.1		-	
WOLF CREEK PASS 1 E	16.		14.5		25.9		32.9		39.0		49.9		54.1		53.5		47.7		37.		28.5		18.0		34.7	
WRAY	23.	- 4.3	21.3	-10.5	33.6	- 4.9	52.9	2.5	59.1	0.1	68.4	- 0.7	73.8	- 1.6	74.3	0.5	65.2	0.6	54.9M	2.6	41.2	2.9	31.6	1.3	50.0	- 1.0
YUMA			19.		31.4		50.0		56.7		66.4		72.2		72.2		63.5M		55.2		41.8		31.9M		-	
DIVISION AVERAGES																										
ARKANSAS DRAINAGE	25.6	- 3.4	22.2	- 9.7	36.1	- 1.1	50.1	3.8	56.3	0.7	67.3	1.6	70.2	- 1.2	71.0	1.5	63.1	0.7	51.0	- 0.5	40.4	2.4	28.5	- 2.7	48.5	- 0.7
COLORADO DRAINAGE	19.7	- 1.0	19.9	- 4.7	34.6	3.0	43.8	1.5	50.5	- 0.3	61.2	2.3	66.1	0.4	64.8	0.9	59.3	2.3	45.4	- 0.9	34.1	1.7	22.4	- 1.5	43.5	0.3
KANSAS DRAINAGE	24.4	- 3.7	20.2	-11.3	32.8	- 4.8	51.3	2.5	57.6	- 0.1	67.8	- 0.4	73.0	- 2.4	74.2	0.7	64.8	0.2	53.8	1.0	40.4	2.1	30.0	- 0.5	49.2	- 1.4
PLATTE DRAINAGE	24.7	- 0.8	22.3	- 6.0	35.1	1.2	47.5	3.5	53.7	1.2	64.6	2.8	68.7	0.1	68.6	1.7	61.2	2.2	49.0	0.7	37.4	2.1	27.3	- 1.5	46.7	0.6
RIO GRANDE DRAINAGE	12.7	- 4.3	15.3	- 6.9	32.0	2.4	41.3	1.4	47.6	- 0.6	58.3	2.1	61.4	- 0.3	60.7	0.6	54.9	1.0	42.7	- 0.7	32.5	3.0	17.5	- 2.3	39.7	- 0.4

SOIL TEMPERATURES

Station and Depth		January Average	January Extremes	February Average	February Extremes	March Average	March Extremes	April Average	April Extremes	May Average	May Extremes	June Average	June Extremes	July Average	July Extremes	August Average	August Extremes	September Average	September Extremes	October Average	October Extremes	November Average	November Extremes	December Average	December Extremes	Annual Average	Annual Extremes
FORT COLLINS (a)																											
3 INCHES	7:00 A.M.	26.4	30/19	29.2	31/24	33.0	45/20	46.4	55/38	53.3	60/42	64.4	73/57	68.5	73/61	69.1	74/62	62.1	73/53	48.1	56/37	35.5	42/31	30.2	34/27	47.2	74/19
	7:00 P.M.	28.3	31/23	29.8	31/26	38.3	54/24	54.7	64/42	62.2	70/46	74.5	84/65	79.8	86/68	81.3	86/71	71.8	86/61	55.5	66/43	38.7	48/31	30.9	36/29	53.8	86/23
6 INCHES	7:00 A.M.	29.0	32/24	30.9	32/27	35.0	48/24	49.8	58/42	56.5	63/46	67.3	75/61	72.4	76/66	73.6	77/69	66.7	77/58	52.5	60/42	38.8	45/34	32.5	35/31	50.4	77/24
	7:00 P.M.	29.6	32/26	30.9	32/28	37.5	52/26	54.1	62/46	62.0	69/48	73.1	82/65	78.6	83/69	79.8	84/73	71.7	83/62	56.2	66/46	40.8	49/34	32.8	36/31	53.9	84/26
12 INCHES	7:00 A.M.	30.0	32/27	30.8	31/29	34.4	46/27	49.7	57/43	56.8	63/48	66.8	74/62	72.5	76/67	74.1	77/70	68.1	77/61	54.6	61/45	40.3	47/35	33.2	36/32	50.9	77/27
	7:00 P.M.	30.0	32/27	30.8	31/29	34.8	46/27	50.4	57/44	57.8	63/49	67.4	75/64	73.1	76/68	74.5	77/71	68.6	77/61	54.7	61/46	40.3	47/35	33.2	36/32	51.3	77/27
24 INCHES	7:00 A.M.	33.3	35/31	32.8	33/32	34.9	45/31	49.3	54/44	55.7	61/50	64.3	70/61	70.2	73/67	72.5	74/71	68.6	74/62	57.5	62/51	44.6	50/41	37.1	40/35	51.7	74/31
	7:00 P.M.	33.3	35/32	32.9	33/32	35.3	46/31	49.3	54/44	55.8	61/50	64.6	70/61	70.3	73/67	72.5	74/71	68.6	74/63	57.6	62/50	44.6	50/40	37.1	39/35	51.8	74 31
36 INCHES	7:00 A.M.	35.7	38/34	34.6	35/34	35.0	42/33	46.8	51/42	53.0	57/49	60.5	64 57	66.0	69/64	69.1	70/68	67.1	70/62	58.5	62/53	47.5	53/44	40.1	43/38	51.2	70/33
	7:00 P.M.	35.7	38/34	34.7	35/34	35.2	42/33	47 0	51/42	53.3	57/49	60.5	64 54	66.2	69/64	69.2	70/68	66.9	70/63	58.3	62/50	47.4	52/44	40.1	43/38	51.2	70/33
72 INCHES	7:00 A.M.	42.5	44/41	40.3	41/40	39.5	41/39	44.6	48/41	49.8	53.48	54.9	57 52	59.6	62/57	63.0	64/62	63.6	64/62	59.8	62.57	53.3	57 50	47.2	50/45	51.5	64/39
	7:00 P.M.	42.4	44/41	40.3	41.40	39.5	41 39	44.8	48/41	49.8	52/48	55.0	57/53	59.7	62/58	63.1	64/62	63.6	64 62	59.7	62/57	53 2	57/50	47.2	50/45	51.5	64/39

(a) UNDER FORT COLLINS LOAM ON NONIRRIGATED PLOT WITH SPARSE VEGETATIVE COVER. DATA FROM MERCURIAL SOIL THERMOMETERS WITH WOOD HOUSING.
MONTHLY AVERAGES ARE AVERAGES OF SINGLE DAILY READINGS AT TIMES SHOWN. EXTREMES ARE THE HIGHEST AND LOWEST OBSERVED AT THE TIMES INDICATED.

NOTE: FOR NARRATIVE OF UNSUAL OR OUTSTANDING WEATHER DURING 1960 PLEASE REFER TO THE MAY ISSUE OF THIS PUBLICATION.

See reference notes following Station Index.

TOTAL PRECIPITATION AND DEPARTURES FROM LONG-TERM MEANS

Table 2

Station	January		February		March		April		May		June		July		August		September		October		November		December		Annual	
	Precipitation	Departure	Precipitation	Departure	Precipitation	Departure	Precipitation	Departure	Precipitation	Departure	Precipitation	Departure	Precipitation	Departure	Precipitation	Departure	Precipitation	Departure	Precipitation	Departure	Precipitation	Departure	Precipitation	Departure	Precipitation	Departure
AKRON FAA AR	1.16		.62		.58		.28		3.08		1.92		2.05		.11		.78		2.10		.36		.71		13.75	
ALAMOSA WB AR	R .33	.10	.56	.37	.10-	.33	.39-	.15	.15-	.42	.65	.16	.55-	.32	.71-	.39	.26-	.43	1.28	.70	.29-	.09	.58	.41	5.85-	.39
ALLENSPARK	.63		1.52		2.48		1.03		3.27		.47		2.13		.62		1.49		1.81		.87		1.95		10.27	
ALTENBERN	1.03		1.83		1.61		1.14		.52		.53		.32		.73		1.08		1.02		1.32		.79		11.92	
AMES	1.77-	.02	2.61	.54	2.60	.22	E 2.20-	.49	E .86-	1.11	.99-	.39	1.78-	.55	1.91-	1.16	3.32	1.01	4.09	1.78	1.49	.21	E 1.65-	.10	E 25.27-	.06
AMY	.95		1.13		.55		.43		1.92		1.07		2.07		.11		.70		2.35		T		1.15		12.43	
ARBOLES	.51		1.48		1.21		1.25		.82		.54		.44		1.15		.38		1.84		.58		.48		10.68	
AROYA 9 NNE	E .46		.89		.29		.58		2.44		.92		1.98		.56		.42		1.59		T		.44		E 10.57	
ASPEN	1.43		2.82		4.17		.62		1.49		.57		1.52		1.58		1.19		.47		1.72		1.46		20.04	
AYER RANCH	.66		1.50		1.05		1.05		2.31		.75		4.33		1.55		.53		2.24		.43		.88		17.28	
BAILEY	.44		1.50		1.25		1.30		1.86		.51		1.65		.24		.96		1.86		.25		1.13		12.95	
BLANCA	.60		.76		.24		.65		1.03		.60		.79		.26		.29		1.27		.20		.27		5.96	
BONO	.10		.41		1.04		.93		1.51		.44		.97		1.04		.68		.76		.62		.26		8.76	
BONNY DAM	.94		2.94		.48		1.08		2.66		2.51		3.90		.03		.93		2.09		.15		1.07		18.78	
BOULDER	.54-	.17	1.04	.27	.72-	1.07	1.90-	.78	3.79	.74	1.03-	.98	1.28-	.11	.41-	1.28	.67-	.60	2.38	1.04	.27-	.70	1.27	.65	15.30-	2.99
BRANDON	E .92		E 1.87		.11		2.20		.70		1.52		1.81		.04		1.18		1.36		.11		.72		E 12.54	
BRANSON	1.70		1.94		.30		.80		.95		2.26		2.05		1.70		2.56		2.57		.12		1.68		18.23	
BRECKENRIDGE	.64		2.03		1.86		.74		1.07		.99		1.75		.81		.69		1.33		.43		1.32		13.66	
BUENA VISTA	.25-	.18	.86	.28	.42-	.20	.37-	.71	.49-	.55	E .66	.06	1.17-	.57	.51-	.93	.33-	.38	1.33	.72	E .48	.07	.41	.02	E 7.28-	2.37
BURLINGTON	1.77	1.42	2.74	2.33	.84-	.07	3.39	1.80	2.16-	.24	2.80	.23	3.40	1.08	T -	2.27	.55-	.73	1.92	1.18	.31-	.10	1.45	1.06	21.53	5.69
BUTLER RANCH	1.22		E 1.88		.96		1.10		.96		1.00		1.20		.54		1.21		3.11		.32		1.61		E 15.11	
BYERS	.57	.17	1.00	.55	E .88	.04	1.30-	.63	2.49	.13	1.17-	.55	2.24	.42	.01-	1.64	.39-	.79	1.99	1.37	.15-	.39	E .90	.50	E 13.09-	.82
CAMRO 11 WSW	.83		.69		.36		.56		.35		3.45		4.25		.20		5.05		3.20		T		.68		19.62	
CANON CITY	1.10	.67	.80	.35	1.44	.68	.56-	1.06	.92-	1.07	1.11	.03	2.06	.63	.17-	1.63	2.00	1.17	2.30	1.68	.06-	.56	.35-	.05	12.87	.84
CEDAREDGE	.63-	.25	1.13	.16	1.35	.41	.82-	.33	.48-	.35	.44-	.25	. -	.92	1.48	.18	.49-	.53	1.41	.39	.52-	.14	.25-	.32	9.32-	2.05
CENTER	.74		.45		.07		.11		.28		.33		.55		.58		.32		1.99		.12		.45		5.99	
CHEESMAN	.53	.11	1.90	1.36	.90	.00	1.47-	.53	2.09	.19	.29-	.90	1.86-	.53	.31-	1.87	1.24	.12	1.92	1.17	.50-	.07	.93	.55	13.94-	.40
CHERRY CREEK DAM	.53		1.35		.94		2.64		2.02		.75		1.40		.09		.31		2.92		.35		1.11		14.41	
CHEYENNE WELLS	.90	.59	1.79	1.46	.29-	.48	2.39	1.02	2.50	.35	1.80-	.49	3.76	1.85	.39-	2.23	1.53	.44	1.62	.88	.20-	.24	1.03	.82	18.20	3.97
CIMARRON 3 SE	.92		2.41		2.67		.25		.70		.15		.36		.53		.62		.73		.40		.90		10.64	
CLIMAX 2 NW	1.27		2.75		3.06		1.21		1.72		1.51		1.75		.95		1.70		1.57		.94		1.33		19.76	
COCHETOPA CREEK	.52		1.18		.91		.79		.45		.37		.41		.41		.22		.56		.48		.51		6.81	
COLLBRAN	.68-	.25	1.71	.48	1.82	.50	.83-	.82	.71-	.39	.30-	.44	.26-	.73	.79-	.66	1.26-	.05	.96-	.27	1.15	.18	.68-	.30	11.15-	2.75
COLORADO NM	.58		1.54		1.48		.61		.41		.42		E .14		.44		.52		.61		.66		.37		E 7.76	
COLO SPRINGS WB AP	.11-	.11	.73	.38	.95	.26	.59-	.81	1.61-	.45	.93-	.86	2.22-	.50	.78-	1.91	.61-	.46	1.97	1.34	.23-	.12	.54	.23	11.27-	3.01
CONEJOS 3 NNW	.22		-		-		-		-		-		-		-		-		-		-		-		-	
CORTEZ	1.66	.74	1.41	.29	.66-	.50	1.03-	.01	.32-	.47	.26-	.31	.40-	.80	.20-	1.30	.47-	1.12	1.50	.07	.65-	.10	1.53	.33	10.09-	3.18
CRAIG	.78		1.35		.88		.54		.70		.65		.74		.55		.43		.84		1.31		.41		9.18	
CRESTED BUTTE	1.25-	1.13	3.73	1.37	3.02	.67	.66-	1.00	.77-	.49	.49-	1.02	1.75-	.31	1.62-	.72	1.37-	.33	1.34	.01	2.13	.65	1.77-	.36	19.90-	2.66
DELHI	1.45		1.70		.50		2.25		.41		1.08		3.35		.50		.60		2.34		.14		1.01		15.33	
DEL NORTE	.64	.21	.15-	.13	.10-	.36	.14-	.60	.37-	.45	.50-	.09	1.10-	.06	.25-	1.35	.27-	.69	2.83	2.20	.16-	.19	.95	.62	7.46-	.89
DELTA 1 E	.58	.05	.72	.23	.69	.20	1.06	.33	.38-	.25	.30-	.22	.10-	.55	1.04-	.06	.17-	.76	.84-	.02	.32-	.08	.47	.01	6.67-	1.12
DENVER WB AP	//R .77	.27	1.66	1.11	.89-	.30	2.56	.51	2.27	.07	.63-	1.01	1.31-	.05	.06-	1.37	.38-	.70	2.46	1.45	.49-	.21	1.50	.99	14.98	.76
DENVER WB CITY	R .50	.00	1.00	.42	.64-	.60	2.08	.18	1.76-	.30	.59-	.86	1.01-	.21	.10-	1.25	.39-	.54	1.88	.88	.22-	.50	1.09	.59	11.26-	2.19
DILLON 1 S	.47-	.94	2.01	.50	2.65	.52	1.30-	.91	1.35-	.38	.85-	.37	1.55-	.39	.70-	1.01	1.20	.08	.85-	.29	.90-	.32	1.20-	.10	15.03-	3.61
DOHERTY RANCH	1.69		1.30		.52		1.44		.00		.47		3.33		.64		1.96		3.35		.05		.88		15.63	
DOLORES	2.58		1.82		1.81		1.65		.86		.51		.91		.25		1.37		2.19		1.26		1.44		16.65	
DURANGO	1.82	.40	1.77	.49	1.06-	.45	1.34	.09	.72-	.46	.91	.00	1.07-	.80	.48-	1.87	1.40-	.48	3.83	2.23	.90-	.02	2.02	.39	17.28-	.48
EADS	.87	.52	2.71	2.34	.88	.15	3.35	2.06	1.48-	.71	1.60-	.36	2.47	.53	T -	2.16	.67-	.38	2.15	1.37	.22-	.29	E 1.41	1.10	E 17.81	4.17
EAGLE FAA AR	.31		1.19		1.29		.68		1.14		.26		.56		.55		.65		.99		.65		.32		8.59	
EASTONVILLE 1 NNW	.90		1.33		.86		.95		2.12		1.52		2.40		.59		.86		1.89		.28		.89		14.59	
EASTONVILLE 2 NNE	.45		E 1.69		1.23		.99		1.96		.90		2.51		.20		.53		1.81		.12		1.08		E 13.47	
EASTONVILLE 6 WSW	.58		1.75		1.52		1.18		2.62		.80		3.49		.59		.82		2.45		.99		1.02		17.61	
EDGEWATER	.76	.14	2.38	1.76	.95-	.24	2.72	.52	2.84	.24	.71-	.80	1.47	.17	.22-	1.08	E .32-	.73	2.49	1.45	1.14	.37	1.22	.78	E 17.22	2.58
ELBERT 2 WNW	E .70		E 1.84		E .83		E 1.48		1.95		1.50		2.26		.41		.45		2.46		.21		E 1.47		E 15.56	
ELBERT 3 SE	.70		1.85		.61		1.60		2.33		1.53		3.00		.88		1.69		2.80		.32		.98		18.29	
ELBERT 4 SSW	.84		1.80		.87		1.53		2.35		.33		2.04		.26		1.06		2.66		.41		1.38		15.53	
ELBERT 6 SSW	.40		1.57		.83		1.17		2.50		.99		2.00		1.03		.52		2.53		.40		1.10		15.04	
ELBERT 8 SW	.34		1.10		.65		.68		1.59		.71		2.92		.83		.93		2.01		.27		.72		12.75	
ELECTRA LAKE	//R 2.41		2.49		2.08		1.94		.84		.73		1.01		.73		1.75		3.85		1.32		2.28		21.43	
ESTES PARK	.29-	.27	.55-	.33	.97-	.12	.64-	1.42	2.18	.10	.93-	.86	1.71-	.46	.34-	1.61	.80-	.48	1.07	.04	.24-	.66	1.05	.35	10.77-	5.72
EVERSOLL RANCH	.81		.97		.44		.90		.26		3.97		2.79		.03		2.57		1.83		.02		.55		15.14	
FAIRPLAY	// .53		1.32		1.02		.84		1.17		.49		2.59		E .39		1.39		1.40		.19		.58		E 11.91	
FERNDALE RANCH	-		-		-		.58		-		-		-		-		-		-		-		-		-	
FLAGLER 2 NW	.84		1.06		.80		.94		2.75		1.40		3.55		1.80		.38		2.18		.26		1.15		17.11	
FLEMING 1 S	1.10		2.04		.69		1.59		4.72		5.30		2.84		.69		.72		1.35		.36		.72		22.12	
FORDER 8 S	1.19		1.23		.48		.59		1.84		.88		1.76		.59		.55		1.97		.22		.90		12.20	
FORT COLLINS	.37	.01	.53	.03	.84-	.09	.88-	.90	2.50-	.18	.72-	1.16	.80-	.37	.03-	1.54	.39-	.90	2.11	1.12	.28-	.22	.56	.14	10.01-	4.06
FORT LEWIS	1.54	.02	2.07	.31	1.13-	.51	1.44-	.01	.57-	.66	.35-	.60	.50-	1.32	1.01-	1.11	1.24-	.76	3.79	1.96	E .56-	.41	1.45-	.20	E 15.65-	3.29
FORT LUPTON	.82	.35	1.10	.68	.55-	.07	1.42-	.28	3.20	.68	.68-	.87	.63-	.67	.15-	1.15	.35-	.70	1.88	1.11	.52	.04	1.08	.76	12.39-	.12
FORT MORGAN	E .61	.27	.38	.11	.23-	.46	.85-	.71	2.23-	.31	.82-	.86	1.49-	.09	.21-	1.26	1.11-	.14	1.36	.66	.18-	.17	.30	.00	E 9.77-	2.96
FOUNTAIN	.21		.54		.66		.23		2.20		.94		2.51		1.19		.76		1.59		.38		.78		11.99	
FOWLER	1.13		1.54		.27		.91		.17		1.98		2.87		.22		.88		2.34		.35		1.23		13.89	
FRASER	.89-	.48	1.84	.40	3.22	1.63	1.84	.01	2.35	.68	.58-	.80	1.65	.01	.76-	.77	1.13	.09	1.02	.02	1.08-	.08	1.26	.18	17.62	.89
FRUITA 2 N	.25-	.44	1.06	.46	.85	.10	.54-	.18	.08-	.39	.19-	.28	.02-	.70	.30-	.66	.42-	.52	.42-	.33	.33-	.24	.18-	.49	4.64-	3.67
GARDNER	.43		.96		.49		1.73		.09		.83		2.77		.70		.57		2.68		.07		.36		11.68	
GATEWAY 1 SW	.40		E 1.72		1.14		.92		.65		.60		.30		.15		.91		1.28		.41		.56		E 9.04	
GENOA	.61		1.25		.46		.33		1.87		.41		4.42		1.09		.55		2.18		.27		.52		13.96	
GEORGETOWN	.35		1.27		1.26		1.60		1.54		1.15		2.08		.42		1.32		1.76		.34		1.18		14.27	
GLENWOOD SPRINGS 1 N	.57-	1.28	1.27-	.52	2.43	.82	1.19-	.74	.69-	.72	.68-	.52	.10-	1.37	.97-	.80	1.19-	.23	.80-	.60	1.28	.05	.84-	.69	12.01-	6.60
GORE PASS RANCH	.27		.80		.71		.78		.50		.63		1.86		1.08		1.50		.79		.32		.49		9.73	
GRAND JUNCTION WB AP	//R .33-	.27	1.26	.61	1.06	.19	.74-	.01	.35-	.33	.17-	.28	.13-	.66	.47-	.73	.65-	.37	.49-	.35	.39-	.16	.20-	.48	6.24-	2.84
GRAND LAKE 1 WNW	E 1.11		2.13		2.77		1.07		2.40		1.14		2.34		.67		2.47		.76		1.05		1.05		E 18.96	
GRAND LAKE 6 SSW	.51		.94		1.46		.80		1.74		.63		1.17		.75		.77		.84		.58		.74		10.93	
GREAT SAND DUNES NM	.42		1.08		.22		.70		.42		1.47		2.13		.26		.44		1.48		.10		.45		9.17	
GREELEY	.30-	.06	.38	.02	.37-	.34	1.60	.17	1.64-	.78	.65-	.86	1.35	.14	.16-	.58	.92	.19	2.26	1.51	.12-	.30	.61	.29	10.36-	.60
GREEN MOUNTAIN DAM	.31		1.41		1.71		1.26		2.19		.43		.75		1.57		1.00		.87		.99		.61		13.10	
GREYSTONE	.41		.70		1.34		.90		2.29		1.14		.33		1.04		.54		1.05		.98		1.25		11.61	
GROVER 10 W	E .25-	.07	E .50	.09	E .51-	.12	.57-	.54	1.82-	.69	1.32-	.71	.82-	1.12	.95-	.64	.37-	.74	E .66	1.12	E .24-	.13	E .30	.01	E 9.31-	3.54
GUFFEY 10 SE	.30		E 1.43		.60		.75		1.41		.59		2.50		.35		.51		1.29		.15		1.00		E 10.88	
GUNNISON	.90	.10	2.46	1.62	1.37	.59	.90	.17	.32-	.42	T -	.83	.71-	.81	.45-	1.00	1.01	.10	.44-	.25	.51-	.04	.67-	.08	9.74-	.85
HAMILTON	1.11		2.17		2.14		1.73		1.84		1.18		.45		.75		.90		1.25		1.81		.72		16.05	
HARTSEL	.44	.03	.89	.55	.55	.06	1.03	.17	1.33	.30	.15-	.79	1.22-	.84	.37-	1.86	1.09	.14	1.17	.56	.41	.04	1.23	.90	9.88-	.74
HASWELL	1.75	1.49	2.84	2.56	.40-	.11	1.45	.25	.91-	1.30	.82-	1.00	1.75-	.09	.37-	1.42	1.03-	.07	1.46	.76	.22-	.23	.42	.18	13.42	1.02
HAWTHORNE	.93	.11	2.34	1.39	1.37-	.57	2.84-	.49	3.65	.06	.68-	1.36	1.03-	.51	.36-	1.27	1.07-	.40	3.40	1.97	.52-	.58	2.20	1.48	2. 39-	.17
HAYDEN	1.14	.01	2.10	1.04	1.59	.27	1.49	.01	1.15-	.34	.95-	.25	1.12-	.16	.54-	.62	1.44	.20	1.20-	.25	1.47	.44	E .73-	.65	E 14.92-	.30
HERMIT 7 ESE	// .85-	.14	1.10	.52	1.05	.09	.85-	.35	.75-	.46	1.20	.15	1.20-	.78	1.10-	1.16	1.10-	.40	2.15	.43	.70-	.09	1.15	.28	13.20-	1.91
HOLLY	1.21		1.75		.52		1.59		.65		1.93		1.70		.66		.60		1.39		.24		.61		12.85	
HOLYOKE	.58	.30	1.32	1.02	.73-	.18	.66-	1.40	2.93-	.11	3.49	.11	1.26-	1.20	.93-	1.14	1.17-	.34	1.29	.39	.19-	.22	.60	.21	15.15-	2.56
HOT SULPHUR SPR 2 SW	.51		1.44		1.33		.67		1.49		.21		.39		1.18		.93		.72		.51		.38		9.76	
IDAHO SPRINGS	.50	.13	1.87	1.32	1.21	.28	1.79-	.19	2.49	.35	.61-	.89	1.63-	.63	.69-	1.49	.54-	.59	1.63	.84	.25-	.44	1.44	1.06	14.65-	.25
IDALIA	1.34		1.92		.64		.78		3.09		E 3.15		E 3.13		F .28		E .63		1.73		.11		.63		E 17.43	
IGNACIO 1 N	.82-	.35	1.32	.13	.82-	.43	.79-	.27	1.07	.06	.52-	.24	.80-	.63	.07-	1.71	.87-	.55	3.21	1.85	.52-	.24	1.32	.08	12.13-	2.30
JOHN MARTIN DAM	1.11		.98		.27		1.14		1.08		.96		2.43		.03		.82		2.34		.15		.86		12.17	
JULESBURG	1.27	.88	1.14	.72	.49-	.45	2.09	.35	3.85	1.05	2.49-	.24	1.22-	.85	1.21-	.76	.43-	.87	.75	.02	E .05-	.45	.31-	.11	E 15.30-	.71

See reference notes following Station Index.

TOTAL PRECIPITATION AND DEPARTURES FROM LONG-TERM MEANS

Station	January		February		March		April		May		June		July		August		September		October		November		December		Annual	
	Precipitation	Departure	Precipitation	Departure	Precipitation	Departure	Precipitation	Departure	Precipitation	Departure	Precipitation	Departure	Precipitation	Departure	Precipitation	Departure	Precipitation	Departure	Precipitation	Departure	Precipitation	Departure	Precipitation	Departure	Precipitation	Departure
KARVAL	1.08		1.27		.32		.84		2.21		.90		2.93		.12		1.69		2.38		.21		1.46		15.41	
KASSLER	.59-	.14	2.57	1.68	.83-	.82	1.48-	1.39	2.70-	.12	.55-	1.00	.53-	.90	.38-	1.21	.50-	.74	3.33	2.12	.40-	.59	1.66	1.09	15.52-	2.02
KAUFFMAN 4 SSE	1.00		.19		.30		.82		3.91		1.26		2.40		.28		.89		1.54		.26		.14		12.99	
KIOWA 5 SE	1.15		1.81		.62		E 1.42		3.60		.50		3.14		.48		.93		2.99		.28		1.23		E 18.15	
KIOWA 4 SW	.57		1.88		1.02		1.30		2.61		.31		1.84		.23		.48		2.32		.30		1.02		13.88	
KIT CARSON	.70		1.02		.30		2.22		1.02		2.16		1.77		.15		E 1.27		2.10		.25		1.13		E 14.09	
LA JUNTA FAA AP	.85		1.43		.14		2.72		.33		.93		1.32		.27		1.05		2.31		.10		.91		12.36	
LAKE CITY	1.81		1.65		1.98		.66		.74		.52		1.05		.18		1.01		1.60		.84		.87		12.91	
LAKE GEORGE 8 SW	-		-		-		-		-		-		-		-		-		.79		.15		.60		-	
LAKE MORAINE	.80	.12	E 2.57	1.62	E 1.77	.22	E 1.01-	2.23	2.10-	1.50	1.12-	1.12	2.00-	1.86	.57-	3.46	1.30-	.45	2.97	1.81	.42-	.30	E 1.31	.74	E 17.94-	6.41
LAMAR	1.43	.98	2.07	1.65	.50-	.28	1.77	.48	1.91-	.47	.64-	1.43	1.68-	.04	.26-	1.82	.99-	.13	1.76	.99	.18-	.39	.87	.50	14.06	.04
LAS ANIMAS 1 N	1.38	.95	1.82	1.52	.12-	.60	2.17	1.10	.92-	1.14	.54-	1.00	4.72	3.29	.23-	1.50	.65-	.35	2.85	2.29	.15-	.30	1.07	.71	16.62	4.97
LEADVILLE	.73-	.52	3.04	1.60	E 1.84	.09	1.06-	.77	.88-	.60	.64-	.51	1.90-	1.07	.34-	1.94	.79-	.60	.96-	.17	.75-	.36	1.49	.35	E 14.42-	4.50
LEROY 7 WSW	1.86	1.28	1.41	.88	1.21-	.10	1.26-	1.04	4.20	1.53	2.96	.22	1.17-	.81	.23-	1.81	1.27-	.08	1.59	.75	.34-	.36	1.08	.43	18.58	.89
LIME 3 SE	1.65		1.46		.56		1.16		1.43		.61		.62		.53		.76		3.08		.34		1.37		13.57	
LIMON 10 SSW	.70	.29	.89	.47	.97	.03	1.05-	.51	2.54	.32	.61-	1.07	3.55	1.46	.60-	1.73	1.23-	.13	2.50	1.80	.18-	.42	1.88	1.52	16.70	2.03
LIMON	.68		.78		.74		.70		2.08		.38		4.27		.79		E 1.10		1.73		.19		.33		E 13.77	
LITTLE HILLS	.33		1.32		1.39		.74		1.80		.96		.31		.60		.99		.89		1.02		.50		10.85	
LONGMONT 2 ESE	.27-	.07	.83	.44	.58-	.17	1.09-	.49	3.92	1.56	.66-	.90	.44-	.67	.25-	.60	.48-	.62	1.87	1.02	.51	.05	1.02	.71	11.92	.26
MANASSA	.36	.01	.73	.52	.20-	.10	.45-	.08	.67-	.10	1.11	.63	1.01	.27	.22-	1.09	.66-	.16	1.76	1.23	.04-	.20	.39	.11	7.60	1.04
MANCOS	2.45		1.27		1.27		1.54		.63		.50		1.09		.24		1.04		2.95		1.20		2.10		16.28	
MARVINE	1.52		2.20		2.00		.57		1.45		.58		.17		.88		1.66		1.25		1.43		1.02		14.73	
MAYBELL	.37		1.40		.99		.44		.49		.46		.30		.76		.33		.82		1.09		.39		7.84	
MEEKER	.96		1.84		2.15		.82		2.78		1.07		2.08		.92		1.80		1.13		1.32		.83		17.70	
MESA VERDE NR	2.04	.23	2.67	.67	1.01-	.88	1.42	.18	.62-	.45	.49-	.20	.76-	.95	.15-	1.88	.60-	1.09	2.62	1.05	E .92-	.06	2.97	1.23	E 16.27-	2.15
MONTE VISTA	.64		.37		.04		.13		.16		.43		.89		.17		1.19		2.15		.03		.43		6.63	
MONTROSE NO 1	2.01		1.07		1.17		.80		.42		.42		.34		.66		.29		.70		.22		1.44		9.54	
MONTROSE NO 2	1.94	1.38	.93	.34	1.29	.65	.80-	.21	.41-	.36	.36-	.14	.34-	.38	.67-	.57	.31-	.71	.73-	.14	.23-	.36	1.42	.85	9.43	.35
MONUMENT 2 WSW	.64	.12	3.25	2.48	1.43	.10	1.11-	1.42	2.62-	.11	1.42-	.19	.90-	1.57	1.25-	1.34	1.06-	.23	2.80	1.89	.67-	.11	1.07	.63	18.22	.25
NORTHDALE	E .96-	.10	.59-	.46	.59-	.60	1.20	.10	.20-	.66	.31-	.27	.61-	.50	.24-	1.28	.69-	.97	2.77	1.32	.95	.03	.52-	.64	E 9.63-	4.03
NORTH LAKE	.40-	.49	2.13	.94	1.26-	.50	.96-	1.23	.49-	2.03	.35-	1.06	4.97	2.18	1.32-	1.50	1.27-	.27	4.93	3.83	.69-	.14	1.18	.38	19.95	.11
NORWOOD	.57-	.48	1.73	.49	1.45	.14	.90-	.64	.55-	.44	.80-	.10	.90-	.69	.72-	1.45	1.49-	.10	1.66	.17	.72-	.20	1.07-	.06	12.56-	3.36
ORORAY	.91	.53	1.67	1.30	.20-	.51	1.20	.05	.71-	1.30	.54-	.57	1.88	.40	.05-	1.62	.93-	.21	2.14	1.67	.51	.10	1.40	1.04	12.14	.88
OTIS 11 NE	.76		E 1.22		.49		.33		3.21		2.28		2.49		.30		.59		1.84		.59		.56		E 14.66	
OURAY	1.40		2.57		2.92		1.33		1.14		.63		.84		.28		1.71		2.03		1.26		1.44		17.55	
PAGOSA SPRINGS	1.80		1.87		1.46		.67		1.63		.63		.69		.83		1.31		2.10		.68		2.01		15.68	
PALISADE 1 S	.59	.13	.92	.31	1.32	.69	.50-	.52	.24-	.42	.15-	.40	T	.70	.39-	.53	1.03-	.15	.58-	.42	.32-	.28	.20-	.28	6.24-	2.57
PALISADE LAKE 2 SSE	1.47		1.57		.83		1.12		.38		1.05		1.11		.49		2.64		2.50		.62		1.31		15.09	
PAONIA	1.20		1.83		2.47		.99		.59		.36		.23		1.05		.26		1.24		.93		1.49		12.64	
PARADOX	.49		2.08		.95		.96		.25		.55		.50		.88		.52		1.35		.54		.68		9.75	
PARKER 9 E	.47	.13	1.05	.69	.51-	.18	1.17-	.74	2.15-	.06	.22-	1.38	2.20	.37	.20-	1.63	.33-	.72	2.13	1.38	.09-	.47	.56	.27	11.08-	2.34
PARSHALL 10 SSE	.25		1.63		1.58		1.23		1.75		.36		.93		1.63		1.13		1.07		.65		.70		12.91	
PENROSE 3 NNW	.65	.35	.31-	.08	.68	.08	.63-	.72	2.07	.23	1.38	.21	2.51	.80	.41-	1.30	2.58	1.79	E 1.93	1.25	.03-	.44	.95	.64	E 14.13	2.81
PITKIN	.50-	.86	1.90	.65	2.10	.67	1.40	.08	1.05-	.08	.35-	.62	1.60-	.30	.30-	1.60	.40-	.87	.80-	.20	1.00	.13	1.30	.10	12.70-	2.90
PLACERVILLE	E 1.32		1.99		2.44		1.37		.82		.72		.80		.36		1.05		1.11		E 1.40		E .90		E 14.28	
PUEBLO WB AP //R	.66	.28	.68	.20	.76	.06	.46-	.78	1.06-	.67	1.31-	.09	3.06	1.25	.08-	1.70	1.21	.46	2.19	1.49	.27-	.20	.80	.37	12.54	.67
PUEBLO CITY RES	.51		.66		.31		.89		1.00		.77		3.05		.05		.70		2.15		.26		.63		10.98	
PUEBLO ORDNANCE DEP	.47		.62		.39		.56		1.32		2.09		2.91		.84		.84		2.50		.26		.81		13.61	
PYRAMID	1.48		2.52		2.91		1.47		2.34		T		E .56		E 1.38		1.06		1.01		1.60		1.00		17.33	
RANGELY	.30		1.00		1.10		.68		1.00		.12		.16		.29		.98		E 1.00		.74		.36		E 7.73	
RED FEATHER LAKES 6 SE	.37		.68		.94		1.18		3.63		1.77		1.37		.38		.96		1.60		.73		1.26		14.87	
RICO	1.73-	.58	3.23	.80	2.48-	.10	2.50	.30	1.99	.43	.94-	.33	1.66-	.72	1.35-	1.55	2.75	.16	3.15	.84	1.80	.23	2.15-	.21	25.73-	.73
RIFLE 2 ENE	.67-	.21	1.26	.54	1.19	.26	.62-	.37	.53-	.26	.20-	.48	.02-	1.00	.55-	.57	.51-	.45	.52-	.52	.61-	.20	.58-	.28	7.26-	3.54
ROCKY FORD 2 ESE	.80	.39	1.16	.82	.08-	.68	2.56	1.26	.41-	1.68	.46-	.82	1.04-	.77	.81-	1.02	1.55	.50	2.25	1.58	.16-	.28	.81	.47	12.09-	.23
ROGGEN 2 S	.90		.86		.89		1.31		2.80		2.72		1.93		.12		.66		-		-		-		-	
RUSH 2 NNE	.52	.30	.71	.44	.53-	.04	.31-	1.04	1.54-	.59	1.48-	.16	1.26-	.80	.72-	1.76	.49-	.72	2.50	1.95	.15-	.15	.44	.24	10.65-	2.33
RUXTON PARK	.73		2.56		1.76		1.01		1.47		.66		2.63		.77		1.15		3.07		.44		1.45		17.70	
RYE	1.65		2.26		1.74		2.57		.60		1.43		3.16		.84		2.62		6.01		.89		1.93		25.70	
SAGUACHE	.40	.06	.46	.19	.25-	.19	.02-	.65	.47-	.26	.42-	.19	1.65	.36	.48-	1.11	.16-	.66	1.71	1.15	.16-	.12	.87	.55	7.05-	.87
SALIDA	.43	.05	.32-	.25	.33-	.52	.79-	.47	1.29-	.02	.70-	.10	1.77	.25	.39-	1.17	.58-	.23	1.88	1.03	.39-	.07	1.48	1.05	10.35-	.45
SAPINERO 8 E	-		-		-		-		-		-		-		-		-		.36		.87		.87		-	
SARGENTS	.36		1.41		.84		.69		.54		.63		.31		.14		.19		.79		.33		1.11		7.34	
SEDALIA 4 SSE	1.13		5.70		2.68		E 1.40		E 2.20		E .35		E 1.41		E .35		.56		2.19		.35		.90		E 19.22	
SEDGWICK 5 S	.72		1.23		.41		1.87		7.67		2.61		1.84		1.25		.67		.88		.09		.59		19.83	
SHOSHONE	1.45-	.24	2.11	.42	2.99	1.33	1.19-	.95	1.47	.15	1.02-	.23	.07-	1.09	1.22-	.52	1.29-	.02	1.25-	.24	1.72	.39	1.15-	.59	16.93-	1.59
SILVERTON	1.53	.10	2.29	.61	2.61	.45	1.51-	.25	.85-	.57	1.03-	.48	1.68-	.80	1.89-	.89	2.74	.35	2.57	.35	1.62	.51	1.28-	.27	21.60-	.89
SPICER	E .26-	.66	E .54-	.46	E .48-	.86	E .52-	1.03	E 1.10-	.26	.65-	.37	1.60	.30	.98-	.48	1.22	.12	.58-	.37	1.15	.06	.83-	.39	E 9.91-	4.40
SPRINGFIELD	1.74	1.29	1.48	1.04	.51-	.53	1.42	.09	1.09-	1.52	1.89-	.23	.84-	1.04	1.77	.03	1.63	.36	2.46	1.67	.13-	.45	.92	.49	15.88	1.20
SPRINGFIELD 7 WSW //	1.39		1.48		.58		1.41		1.25		1.41		1.43		2.13		1.48		2.75		.09		1.06		16.46	
SPRINGFIELD 8 S	1.50		1.05		.51		1.61		.99		1.50		1.11		.28		2.08		E 2.11		.02		.91		E 13.67	
STATE TURKEY EXP FARM	.82		1.71		1.56		1.16		1.48		.59		1.00		.63		.85		2.24		.23		E .55		E 12.82	
STEAMBOAT SPRINGS	2.16-	.11	3.31	1.13	3.00	.75	1.80-	.51	1.72-	.32	.83-	.77	1.10-	.26	.95-	.54	1.35-	.05	1.28-	.53	2.10	.23	1.75-	.75	21.35-	1.73
STERLING	.51	.16	.58	.25	.17-	.61	.54-	1.07	2.21-	.30	1.95-	.62	3.64	2.04	.25-	1.34	.63-	.54	1.66	.94	.03-	.39	.42	.07	12.59-	1.41
STONINGTON	.86		.57		.29		1.28		2.75		2.76		.28		.70		2.56		2.03		T		.74		14.82	
STRATTON 3 NE	1.10		2.14		.65		1.18		2.43		2.28		1.90		.10		.45		2.11		.31		.86		15.51	
SUGAR LOAF RESERVOIR	.89		2.89		2.19		.94		.80		1.00		1.15		.76		1.05		1.07		.68		1.54		14.96	
TACOMA	1.63		1.06		1.52		1.58		.87		.69		1.73		.84		1.91		3.98		1.39		1.99		19.79	
TACONY 7 SE	E .63		E .85		.23		.24		.39		.99		3.92		.92		.54		2.14		.12		.38		E 11.35	
TAYLOR PARK	.50		2.40		1.25		1.55		1.00		.10		1.55		.30		.75		.95		1.45		.60		12.40	
TELLURIDE	1.38-	.57	2.20	.08	2.74	.36	2.41-	.19	.84-	.93	.92-	.40	1.50-	.82	.59-	2.44	2.20	.22	2.14	.28	1.25	.06	1.29-	.55	19.46-	4.90
TRINIDAD	1.00		.90		.03		1.65		.06		.51		1.10		.25		.55		3.57		.12		.85		10.59	
TRINIDAD FAA AP	.99		.99		.23		.96		.19		.43		.65		.33		.97		2.77		.17		.65		9.33	
TROY 1 SE	1.17		.91		.35		.44		2.60		.78		1.97		.15		1.61		2.87		.07		1.49		16.41	
TWIN LAKES RES	.41		.77		.26		.13		.65		1.14		.82		.10		.76		.89		.09		.71		6.73	
TWO BUTTES 1 NW	1.15	.71	1.19	.71	.43-	.47	1.36-	.07	.99-	1.36	2.71	.76	1.23-	.44	.97-	1.08	.65-	.52	1.50	.70	.06-	.50	.50	.09	12.74-	1.47
URAVAN	-		-		-		-		-		-		-		-		-		-		-		.76		-	
VALLECITO DAM //	2.49		2.52		1.54		1.47		1.23		.87		1.79		1.24		1.72		3.92		1.38		2.63		22.80	
VONA	1.72		1.75		.75		1.28		3.50		2.23		1.68		.21		.77		2.51		.53		1.50		20.43	
WAGON WHEEL GAP 3 N	.87		.57		.53		.52		.35		.36		.98		.61		.28		1.74		.09		.66		7.66	
WALDEN	.25		.27		.24		.25		1.07		.05		1.64		1.30		.80		.62		.46		.20		7.15	
WALSENBURG POWER PLT	1.57		2.09		.60		1.09		.52		.46		1.53		.74		1.36		3.90		.29		.90		17.15	
WATERDALE	.36-	.07	.76	.25	.73-	.40	.95-	1.06	.08-	.57	1.29-	.67	1.07-	.33	.18-	1.13	.49-	1.01	2.30	1.34	.42-	.12	.90	.48	11.50-	3.29
WESTCLIFFE	.86		1.37		.72		.75		.93		.60		1.50		1.38		1.87		2.37		.37		.93		15.65	
WETMORE 2 S	1.36		E 1.85		1.62		E .94		1.65		.77		3.75		.76		1.29		4.38		.61		1.26		E 20.19	
WIGGINS 7 SW	-		-		-		-		-		-		-		-		-		2.27		.24		.65		-	
WINDSOR	.39		.52		.35		.93		1.46		.57		1.02		.04		.28		2.20		.06		.20		8.02	
WINTER PARK	1.43		3.42		4.26		2.50		2.94		1.14		2.01		.92		1.55		1.46		1.40		2.00		25.03	
WOLF CREEK PASS 1 E	4.07		4.18		4.89		2.42		1.71		.81		1.99		1.41		2.72		4.44		2.23		2.95		33.82	
WOLF CREEK PASS 4 W	6.00		4.87		5.09		3.97		1.49		.61		.89		1.59		1.57		2.60		2.96		3.70		35.74	
WRAY	.86	.45	1.02	.55	.40-	.45	.81-	1.43	2.43-	.09	4.04	1.53	3.59	.98	1.33-	.82	.65-	.90	2.14	1.45	.26-	.14	.80	.40	18.73	1.53
YAMPA	.89		1.50		1.97		.91		.97		.74		.64		.94		2.36		1.07		1.34		1.13		15.46	
YUMA	1.31	.93	1.90	1.49	1.23	.21	.87-	.83	4.51	1.91	3.63	.96	3.46	1.06	.40-	1.63	1.29-	.02	2.07	1.21	.82	.39	.79	.42	22.28	6.10
DIVISION AVERAGES																										
ARKANSAS DRAINAGE	.97	.43	1.48	.95	.72-	.23	1.20-	.3	1.06-	1.19	1.11-	.46	2.34	.21	.64-	1.62	1.16	.05	2.48	1.67	.28-	.35	.96	.48	14.49-	.37
COLORADO DRAINAGE	.95-	.62	1.76	.43	1.66	.06	1.03-	.64	1.01-	.28	.55-	.48	.81-	.72	.74-	1.09	1.02-	.33	1.44	.04	.92-	.19	.97-	.45	12.86	4.04
KANSAS DRAINAGE	1.05	.66	1.60	1.22	.65-	.30	1.20-	.42	2.96	.32	2.63	.05	2.93	.59	.57-	1.60	.90-	.48	1.95	1.05	1.32-	.22	.94	.54	17.79	1.31
PLATTE DRAINAGE	.55-	.05	1.07	.43	.77-	.39	1.31-	.63	2.67	.28	1.00-	.86	1.54-	.27	.41-	1.28	.70-	.50	1.80	.80	.38-	.36	.91	.38	13.17-	2.45
RIO GRANDE DRAINAGE	.87	.10	.98	.26	.75-	.19	.58-	.56	.49-	.55	.72	.02	1.17-	.30	.55-	1.18	.70-	.36	2.07	1.08	.37-	.22	.83	.12	10.08-	1.75

See reference notes following Station Index.

Table 3

TEMPERATURE EXTREMES AND FREEZE DATA

Station	Highest	Date	Lowest	Date	Last spring minimum of: 16° or below		20° or below		24° or below		28° or below		32° or below		First fall minimum of: 32° or below		28° or below		24° or below		20° or below		16° or below		Number of days between dates: 16° or below	20° or below	24° or below	28° or below	32° or below
					Date	Temp.	Date	Temp.	Date	Temp.	Date	Temp.	Date	Temp.	Date	Temp.	Date	Temp.	Date	Temp.	Date	Temp.	Date	Temp.					
AKRON FAA AP	100	8- 4	-20	3- 2	3-17	7	3-17	7	3-17	7	4-30	26	5- 6	32	10-14	32	10-29	27	10-30	24	11- 8	19	11- 9	16	237	236	227	182	161
ALAMOSA WB AP	90	7-27	-32	1-20	4-25	12	5-20	20	5-25	22	5-25	22	5-26	29	9-16	31	9-20	28	10- 6	24	10-12	20	10-31	10	189	145	134	118	113
ALLENSPARK	85	7- 2+	-20	2-24	4-30	3	5-20	19	5-20	19	5-20	19	6-23	32	8-10	32	9-30	27	10-15	20	10-15	20	10-30	10	183	148	148	133	48
ALTENBERN	101	7-26	-13	1- 4	4-17	14	4-26	19	5- 2	23	5-25	26	5-25	26	8-17	29	10-19	25	10-29	19	10-29	19	10-30	11	196	186	180	147	84
ARBOLES	96	7-29	-14	1-17	3-17	12	4-25	20	4-25	20	5-20	27	5-25	30	10-13	28	10-13	28	10-30	20	10-30	20	10-31	16	228	188	188	146	141
ASPEN	89	7-26+	-10	2-25+	4-25	16	5-19	20	5-20	24	5-26	27	6-11	31	8-17	31	10-12	26	10-13	23	10-30	9	10-30	9	188	164	146	139	67
BAILEY	91	8-21+	-27	2-24	5-20	13	5-20	13	5-25	24	5-26	26	6-22	31	7- 3	32	8-18	28	10- 7	24	10-13	20	10-19	10	152	146	135	84	11
BLANCA	91	8-20+	-	-	4-30	15	5- 2	20	5-25	21	5-26	28	5-26	28	9- 9	30	9-21	27	10- 7	24	10-13	20	10-31	14	184	164	135	118	106
BOND	96	7-27	-16	1- 3	4-17	11	4-17	11	5- 2	23	5-25	28	6-28	32	9-24	30	10- 6	28	10-19	24	10-30	14	10-30	14	196	196	170	134	88
BONNY DAM	103	8- 3+	-24	3- 3	3-18	13	3-18	13	3-18	13	4-30	27	5- 1	32	10-19	30	10-30	28	11- 5	22	11- 9	12	11- 9	12	236	236	232	183	171
BOULDER	97	8-21	- 5	2-29+	3-17	15	3-17	15	3-17	15	4-30	25	5-19	32	10-30	28	10-30	28	11- 9	20	11- 9	20	11-10	16	238	237	237	183	164
BRANSON	99	7-27	- 9	3- 4	3-17	14	4-30	20	4-30	20	5- 6	28	5-20	29	10-15	28	10-15	28	10-30	17	10-30	17	11-28	9	256	183	183	162	148
BUENA VISTA	94	7- 2	-18	2-24	4-17	16	4-30	20	5- 7	21	5-25	27	5-28	32	9-23	32	10-12	28	10-19	21	10-30	16	10-30	16	196	183	165	140	118
BURLINGTON	103	8- 5+	-22	3- 3+	3-17	8	3-17	8	3-17	8	4-30	28	5- 1	31	10-19	30	10-30	27	11- 9	18	11- 9	18	11-10	15	238	237	237	183	171
BYERS	102	8-21	-19	2-28	3-17	16	5- 1	20	5- 1	20	5- 1	20	5-19	31	10-15	30	-		11- 5	21	11- 9	11	11- 9	11	237	192	188	-	149
CANON CITY	99	7-27	- 8	2-28	3-17	14	3-17	14	3-17	14	4-17	28	5- 6	30	10-30	31	11- 9	23	11- 9	23	11-28	16	11-28	16	256	256	237	206	177
CEDAREDGE	96	7-26	- 1	1-19	3-17	14	4-17	20	4-25	21	5- 1	28	5-20	30	10-20	32	10-30	18	10-30	18	10-30	18	11-16	16	244	196	188	182	153
CENTER	87	7- 1+	-24	1-20	4-25	15	4-25	15	5-25	21	5-25	21	5-26	30	9-16	31	10- 6	27	10-12	24	10-13	20	10-30	16	188	171	140	134	113
CHEESMAN	94	9- 4	-27	2-28	4-30	10	4-30	10	5-20	21	5-20	21	5-26	29	9-24	30	10-12	27	10-19	22	10-30	14	10-30	14	183	183	152	145	121
CHERRY CREEK DAM	96	8-21+	-18	2-28	4-30	14	4-30	14	4-30	14	5- 1	28	5-20	30	10-13	32	10-15	28	10-30	24	11- 9	10	11- 9	10	193	193	183	167	146
CHEYENNE WELLS	103	8- 6+	-16	3- 3	3-17	16	3-17	16	4- 1	22	4-30	26	5- 1	31	10- 3	32	10-30	25	11- 9	20	11- 9	20	11-10	12	238	237	222	183	155
CIMARRON 3 SE	95	7-26	-25	1-19+	4-25	15	5-25	18	5-27	22	5-30	28	6-22	32	8-17	30	9-24	25	10- 5	24	10-21	18	10-30	13	188	149	131	117	56
CLIMAX 2 NW	72	7-27+	-19	2-24	5-25	15	5-25	15	6-13	24	6-13	24	6-24	31	7- 4	32	8-17	21	8-17	21	10-12	19	10-15	15	143	140	65	65	10
COCHETOPA CREEK	92	7- 2	-23	2-18	5- 2	16	5-26	19	5-26	19	6-13	26	6-30	32	8- 8	31	8-17	25	9-21	24	10- 7	19	10-21	16	172	134	118	65	39
COLLBRAN	97	7-26	- 4	1-19+	3-18	15	4-17	19	4-25	21	5- 1	27	5-25	32	10-14	31	10-29	27	10-30	14	10-30	14	10-30	14	226	196	188	181	142
COLORADO NM	-	-	4	1- 3	3- 4	14	3-17	18	3-17	18	4-25	25	5-19	32	10-29	30	10-30	22	10-30	22	-		12- 6	8	277	-	227	188	163
COLO SPRINGS WB AP	97	7-27	-11	2-28	3-17	8	3-17	8	4-17	24	4-30	25	5-20	31	10-14	32	10-29	26	10-30	21	11- 9	15	11- 9	15	237	237	196	182	147
CORTEZ	97	7-27	-13	1- 2	4-25	16	4-25	16	4-25	16	5-20	27	5-25	29	10-13	32	10-29	25	10-31	18	10-31	18	11-16	16	205	189	189	162	141
CRAIG	94	7-27+	-24	1- 4	4-17	14	4-30	18	5-25	24	5-25	24	6-22	31	9-24	31	10-15	27	10-19	24	10-28	19	10-30	10	196	181	147	143	94
CRESTED BUTTE	88	7-26	-24	1-19	4-25	16	5-20	20	5-26	23	5-29	28	6-30	32	8-17	25	8-17	25	10- 5	24	10-26	20	10-30	10	188	159	132	80	48
DELHI	104	7-27+	-18	2-23	3-17	13	4-29	20	4-30	23	4-30	23	4-30	23	10-15	31	10-30	20	10-30	20	10-30	20	11-22	16	250	184	183	183	168
DEL NORTE	86	7-27	-16	1-20	4-25	13	4-25	13	5- 1	22	5-25	28	5-25	28	10- 9	31	10-12	28	10-30	21	10-31	16	10-31	16	189	189	182	140	137
DELTA 1 E	102	7-27	- 5	1-19	3- 3	6	4-17	20	4-25	23	4-25	23	5-24	32	10-13	32	10-29	25	10-30	20	10-30	20	11-16	12	258	196	188	187	142
DENVER WB AP	98	8-31+	-11	2-28	3-17	16	3-17	16	4-30	22	4-30	22	5- 1	32	10-19	32	10-29	27	10-30	24	11- 9	18	11-10	15	238	237	183	182	171
DENVER WB CITY	97	8- 4	- 5	2-28	3- 4	2	3-17	17	4-30	24	4-30	24	4-30	24	10-14	32	11- 5	26	11- 8	23	11-27	15	11-27	15	268	255	192	189	167
DILLON 1 S	84	9- 4	-29	2-24+	5-25	16	5-26	17	6- 1	24	6-30	28	6-30	28	7- 2	28	7- 2	28	8-18	24	10- 2	20	10-13	12	141	129	78	2	2
DURANGO	96	8- 8+	-12	1-18	4-25	14	4-25	14	5-25	22	5-25	22	5-26	31	9-24	30	10-13	27	10-21	24	10-30	19	10-31	16	189	188	149	141	121
EADS	104	8- 1	-19	2-25	3-17	15	3-17	15	3-17	15	4-30	28	5- 1	30	10-15	31	10-30	28	11- 9	20	11- 9	20	11-10	15	238	237	237	183	167
EAGLE FAA AP	94	8- 3+	-20	1- 3	4-17	9	5- 2	20	5-26	24	5-26	24	6-22	30	8-17	32	9-24	27	10- 6	24	10-26	19	10-29	15	195	177	133	121	56
EDGEWATER	100	8-31	-11	2-28	3-17	11	3-17	11	4-30	22	4-30	22	5-20	32	10-15	31	10-30	25	11- 9	21	11-10	15	11-10	15	238	238	193	183	148
ESTES PARK	88	8- 4+	-22	2-24	4-30	6	5- 1	18	5- 1	18	5-20	27	5-30	32	8-18	32	9-30	25	10-15	24	10-16	19	11- 6	14	190	168	167	133	80
EVERSOLL RANCH	109	7-27	-10	1-20+	3- 5	12	3- 5	12	3-18	24	3-23	28	5- 1	32	10-30	31	10-31	26	11-16	19	11-16	19	12- 1	12	271	256	243	222	182
FLAGLER 2 NW	99	7-27	-20	3- 3+	3-17	9	3-17	9	4- 3	22	4-14	27	5-19	32	10-15	31	10-30	24	10-30	24	11- 9	12	11- 9	12	237	237	210	199	149
FORDER 8 S	105	7-27+	-21	3- 3	3- 6	9	4- 3	20	4- 3	20	5- 1	27	5-20	32	10-15	32	10-20	28	11- 6	22	11- 9	17	11-10	16	249	220	217	172	148
FORT COLLINS	98	7-27+	-20	3- 3	3-17	9	3-17	9	4-30	21	5- 1	26	5-20	31	9-30	32	11- 2	25	11- 6	22	11- 9	18	11-10	12	238	237	190	185	133
FORT LEWIS	91	7-21	-20	1-18	4-25	12	5-20	19	5-25	23	5-28	28	5-28	28	8-17	31	10-18	28	10-29	20	10-29	20	10-30	13	188	162	157	143	81
FORT LUPTON	98	8- 4+	-15	2-28+	3-14	16	3-17	18	4-30	22	4-30	22	5- 5	32	9-30	30	10-30	28	11- 5	20	11- 5	20	11-10	13	241	233	189	183	148
FORT MORGAN	102	8- 5	-22	3- 3	3-15	14	3-17	17	3-17	17	4-30	26	5- 6	32	10-20	32	10-30	27	11- 6	23	11- 9	17	11-10	15	240	237	234	183	167
FRASER	82	8-21+	-36	1- 3	5- 2	13	5-26	18	6-22	24	6-30	27	6-30	27	7- 1	31	7- 2	27	8- 8	24	8-18	20	8-30	16	120	84	47	2	1
FRUITA 2 N	103	7-26	- 8	2-28	4-17	16	4-17	16	4-26	24	5- 1	27	5-25	30	10-16	32	10-26	27	10-30	16	10-30	16	10-30	16	196	196	187	178	144
GATEWAY 1 SW	104	7-27	- 1	1- 5+	2-29	12	3- 3	18	3-18	23	4-25	27	5- 1	31	10-29	29	10-30	23	10-30	23	11-17	19	12- 6	13	281	259	226	188	181
GEORGETOWN	87	8-21+	-17	2-24	4-30	10	4-30	10	5-20	22	5-20	22	5-20	22	10-13	28	10-13	28	10-15	21	10-19	19	10-30	14	183	172	148	146	146
GLENWOOD SPRINGS 1 N	100	7-26	0	1-19	3- 3	15	3-17	17	3-17	17	4-26	26	5-19	32	10-19	31	10-22	27	10-30	20	10-30	20	11-16	12	258	227	227	179	153
GORE PASS RANCH	88	7-26+	-26	1-19	5- 2	16	5-25	20	6-22	24	6-22	24	6-28	31	8- 8	31	8-17	28	9-13	24	10- 2	20	10-16	14	167	130	83	56	41
GRAND JUNCTION WB AP	102	7-27	4	1- 4	3- 3	12	3- 3	12	3-17	21	4-25	27	4-25	27	10-29	32	10-30	25	10-31	24	11-16	20	12- 6	12	278	258	228	188	187
GRAND LAKE 1 WNW	89	8-31	-28	1-19	5- 2	16	5- 6	17	6-22	24	6-30	28	6-30	28	7- 1	29	7- 2	27	8-17	24	9-24	19	10-25	16	176	141	56	2	1
GRAND LAKE 6 SSW	82	7-20	-26	1-19+	5- 1	16	5- 2	18	5-20	22	5-29	28	6-22	29	8-18	32	9-24	28	10-13	24	10-19	20	10-30	16	182	170	146	118	57
GREAT SAND DUNES NM	88	8- 7+	-15	1-19	4-25	16	4-25	16	5-20	24	5-20	24	5-25	29	10-12	30	10-13	28	10-30	15	10-30	15	10-30	15	188	188	163	146	140
GREELEY	99	8- 5+	-18	3- 3	3-14	15	3-17	20	3-18	24	4-30	28	5-20	32	10-16	31	10-31	28	11- 6	24	11-10	15	10-10	15	241	238	233	184	149
GREEN MOUNTAIN DAM	90	7-27+	-20	2-29	4-17	12	4-30	17	5- 1	24	5-20	26	6-13	32	9-10	32	10- 6	28	10-15	21	10-30	10	10-30	10	196	183	167	139	89
GREYSTONE	98	7-27	-10	2-28+	4-17	14	4-30	19	5- 6	24	6-22	30	6-22	30	8-24	32	10-12	27	10-15	23	10-30	12	10-30	12	196	183	162	112	63
GROVER 10 W	100	8-21	-15	3- 3	4- 2	16	4-17	19	4-30	23	5- 1	26	5-20	32	-		-		-		-		-		-	-	-	-	-
GUNNISON	93	7-26	-27	2-18	5- 2	15	5-25	18	5-26	21	6- 8	26	6-30	32	8- 8	31	8-17	27	9-24	22	10- 6	20	10-21	14	172	134	121	70	39
HAYDEN	97	7-28	-24	2-29	4-30	14	5- 3	19	5- 6	23	6-21	27	6-23	32	8-17	32	9-24	28	10-16	23	10-29	20	12- 2	15	216	179	163	95	55
HERMIT 7 ESE	85	7-25	-35	1-18	5-25	16	5-25	16	5-29	23	6-27	28	6-28	31	7- 1	30	8-18	25	9-20	24	9-29	19	10-14	16	142	127	114	52	3
HOLLY	108	6-29	-22	3- 3	3-16	15	3-17	18	4- 3	21	5- 7	26	5- 7	26	10-16	31	10-31	24	10-31	24	11-16	10	11-16	10	245	244	211	177	162
HOLYOKE	104	8- 2	-23	3- 3	3-17	8	3-17	8	3-17	8	4-30	27	5- 6	32	9-27	32	9-30	28	10-19	24	11- 9	12	11- 9	12	237	237	216	153	144
HOT SULPHUR SPR 2 SW	90	7-26	-22	1- 3	5- 1	16	5- 2	20	5-26	24	6-24	26	6-24	26	8-17	31	9-10	27	10- 2	24	10-19	18	10-29	12	181	170	129	78	54
IDAHO SPRINGS	93	7-27	-19	2-24	4-30	5	5-20	18	5-20	18	5-26	27	6-13	29	8-10	32	8-18	28	10-15	23	10-16	20	10-30	16	183	149	148	84	58
IGNACIO 1 N	96	7-21	-18	1-18	4-25	14	4-25	14	5-20	21	5-26	28	5-28	32	10- 5	31	10-13	27	10-29	22	10-30	19	10-31	15	189	188	162	140	130
JOHN MARTIN DAM	104	8-27	-21	2-28	3- 6	8	3- 9	20	3-17	24	4- 3	28	4-30	31	10-20	31	10-31	25	11- 9	23	11-10	19	11-28	15	267	246	237	211	173
JULESBURG	105	8- 2	-23	3- 3	3-17	10	3-17	10	3-17	10	4- 5	28	5- 1	29	10-16	29	10-19	27	10-31	21	11- 9	12	11- 9	12	237	237	228	197	168
KASSLER	97	6-17	-17	3- 3	3-17	12	3-17	12	4-30	23	4-30	23	5-19	32	10-15	32	10-19	28	11- 4	23	11- 9	17	11-10	14	238	237	188	172	149
KAUFFMAN 4 SSE	101	8- 4	-24	3- 3	3-17	10	3-17	10	4-30	22	5-11	28	5-20	32	9-27	31	9-30	26	11- 3	18	11- 3	18	11- 9	9	237	231	187	142	130
KIT CARSON	105	7-27	-22	2-28	3- 7	15	3-17	20	4- 3	24	5- 1	28	5- 7	32	-		10-30	28	10-31	24	11- 9	15	11- 9	15	247	237	211	182	-
LA JUNTA FAA AP	107	7-27	-17	3- 3	3- 6	11	3- 9	20	3-15	22	4- 3	27	4-30	32	10-20	31	11- 8	28	11- 9	23	11-28	18	11-29	14	268	264	239	219	173
LAKE CITY	87	7-25	-27	1-18	4-26	15	5-20	18	5-25	21	5-25	21	6- 6	31	8-17	31	9-24	20	9-24	20	9-24	20	10-29	16	186	127	122	122	72
LAKE GEORGE 8 SW	-	-	-	-	-		-		-		-		-		9-24	32	10- 1	28	10-13	23	10-19	20	10-30	16	-	-	-	-	-
LAMAR	107	7-27	-21	2-28	3- 6	10	3-16	20	3-17	22	4- 3	25	5- 1	31	10-20	30	10-30	26	11- 6	23	11-10	19	11-29	10	268	239	234	210	172
LAS ANIMAS 1 N	106	7- 2	-23	2-28	3- 9	16	3- 9	16	4- 3	21	4-30	28	5- 1	30	10-20	29	10-31	23	10-31	23	11-10	20	11-16	15	252	246	211	184	172
LEADVILLE	82	9- 4+	-19	2-24	5- 1	16	5-20	18	5-25	23	5-26	27	6- 7	32	8-17	27	8-17	27	10-12	23	10-15	18	10-19	15	171	148	140	83	71
LIMON 10 SSW	101	7-27	-24	2-25	3-17	12	4-30	17	4-30	17	5-19	28	5-20	30	10-15	30	10-19	28	10-30	24	11- 9	8	11- 9	8	237	193	183	153	148
LIMON	98	7-27	-22	3- 3	3-17	16	4-30	20	4-30	20	4-30	20	5-20	32	10- 8	32	10-29	26	10-30	22	11- 9	12	11- 9	12	237	193	183	182	141
LITTLE HILLS	96	7-26	-25	1-19+	4-30	14	5- 1	17	5-25	22	6-22	28	6-22	28	8-17	30	9-24	27	10-16	24	10-25	19	10-29	15	182	177	144	94	56
LONGMONT 2 ESE	99	9- 1+	-19	2-28	3-16	14	4-17	20	4-17	20	4-30	25	5- 2	30	10-16	31	10-30	25	11- 6	23	11- 9	20	11-10	13	239	206	203	183	167
MANASSA	89	7-27	-25	1-19	4-30	15	5-20	20	5-25	21	5-26	25	5-26	25	8-18	30	9-16	28	9-24	23	10-12	20	10-30	15	183	145	122	113	84
MARVINE	92	7-28	-22	2-24	4-30	14	5-25	19	5-25	19	5-25	19	6-30	32	8-17	28	8-17	28	10-15	23	10-29	17	10-30	2	183	157	143	84	48
MAYBELL	102	7-21	-27	2-29+	4-26	16	5- 1	20	5-25	22	6-21	25	6-22	29	8-17	32	9-10	25	10-12	24	10-16	20	10-30	7	187	168	140	81	56
MEEKER	96	7-26+	-17	1- 4	4-30	15	5-20	20	5-20	20	5-25	27	6-21	30	8-17	30	10- 6	26	10-16	23	10-26	20	10-29	15	182	159	149	134	57
MESA VERDE NP	95	8-21+	- 1	1-18	3-17	14	4-25	20	4-25	20	5-19	26	5-20	29	10-15	31	10-17	27	10-30	23	11-16	19	11-29	16	257	205	188	151	148
MONTE VISTA	85	7- 1	-29	1-19	4-25	10	5-25	20	5-25	20	5-25	20	6-13	32	8-18	31	9-25	28	10- 7	24	10-13	20	10-30	15	188	141	135	123	66
MONTROSE NO 2	100	7-28	- 8	1-19	3-18	12	4-17	19	4-25	24	5-20	27	5-20	27	10-13	32	10-29	20	10-29	20	10-29	20	11-16	13	243	195	187	162	146
MONUMENT 2 WSW	98	7-27	-12	2-27	4-30	14	4-30	14	5- 1	24	5-20	28	5-20	28	10-12	30	10-15	25	10-19	18	10-19	18	10-30	15	183	172	171	148	145
NORTHDALE	95	8- 3+	-22	1- 3	4-25	13	5-25	20	5-25	20	5-26	28	5-30	32	10- 3	32	10-12	28	10-29	24	10-31	15	10-31	15	189	159	157	139	126
NORTH LAKE	87	7- 2+	-17	1-18	4-17	9	5- 1	19	5-20	22	5-20	22	6-13	29	7-16	32	9-25	28	10-15	22	10-19	17	10-30	12	196	171	148	128	33

See reference notes following Station Index.

TEMPERATURE EXTREMES AND FREEZE DATA

Station	Highest	Date	Lowest	Date	Last spring minimum of								First fall minimum of										Number of days between dates				
					16° or below		20° or below		24° or below		28° or below		32° or below		32° or below		28° or below		24° or below		20° or below		16° or below						
					Date	Temp.	Date	Temp.	Date	Temp.	Date	Temp.	Date	Temp.	Date	Temp.	Date	Temp.	Date	Temp.	Date	Temp.	Date	Temp.	16° or below	20° or below	24° or below	28° or below	32° or below
NORWOOD	91	7-26+	-15	1-19	4-25	13	4-25	13	5- 1	23	5-24	27	5-28	32	8-17	31	10-12	27	10-29	21	10-30	15	10-30	15	188	188	181	141	81
OURAY	91	7-26	- 7	2-23+	4-17	16	4-25	17	5-20	24	5-20	24	5-25	31	10-12	30	10-29	27	10-30	17	10-30	17	11- 9	16	206	188	163	162	140
PAGOSA SPRINGS	90	8- 7+	-22	1- 3	4-25	11	5-20	19	5-25	21	5-29	25	6-27	31	8-18	30	9-24	27	10-13	24	10-30	20	11- 1	15	190	163	141	118	52
PALISADE 1 S	104	7-27	2	1- 4	3- 3	15	3- 3	15	3-17	21	3-17	21	4-17	30	10-26	28	10-26	28	11- 1	23	11-29	18	12- 6	12	278	271	229	223	192
PAONIA	97	7-27	- 7	1- 3	3-17	12	4- 2	19	4-17	21	4-26	26	5- 6	32	10-13	32	10-30	20	10-30	20	10-30	20	11-29	12	257	211	196	187	160
PARADOX	103	7-26+	- 8	1- 5+	3- 3	7	3-25	20	4-25	22	5-20	28	5-25	30	10-12	32	10-29	25	10-30	23	10-31	18	11-16	14	258	220	188	162	140
PARKER 9 E	97	6-29+	-20	2-28	4-30	10	4-30	10	5- 1	24	5-20	26	5-20	26	9-24	30	10-15	28	10-19	22	10-30	6	10-30	6	183	183	171	148	127
PUEBLO WB AP	103	7-27+	-17	1-19	3- 5	2	3-17	17	3-17	17	4-17	28	5- 1	32	10-20	31	10-30	26	11- 9	24	11-18	20	11-23	16	263	246	237	196	172
RANGELY	102	7-27	-20	1-18	4-17	11	4-25	20	4-25	20	5- 1	27	5-19	30	8-17	32	10- 6	28	10-12	23	10-19	20	10-29	16	195	177	170	158	90
RED FEATHER LAKES 6 SE	90	8-21+	-18	2-29+	4-30	2	5- 6	20	5-20	22	5-20	22	5-30	31	8-26	32	9-10	28	9-30	24	10-15	15	10-15	15	168	162	133	113	88
RICO	86	8-21+	-24	1-18	4-30	8	5-20	17	5-21	24	5-29	26	6-30	32	7- 4	32	9-22	27	10- 7	24	10-29	18	10-31	16	184	162	139	116	4
RIFLE 2 ENE	99	7-26	-14	1- 4	4-17	13	4-26	20	5- 2	23	5-25	27	6-22	32	8-17	31	10- 6	28	10-24	24	10-29	20	10-30	13	196	186	175	134	56
ROCKY FORD 2 ESE	107	7-27	-22	2-28	3- 6	6	4- 3	19	4- 3	19	4- 4	28	5- 1	32	10-20	29	10-30	27	10-31	22	11-16	20	11-23	15	262	227	211	209	172
ROGGEN 2 S	102	8- 4	-24	3- 3	3-15	14	4- 3	20	4-30	22	4-30	22	5- 5	32	-		-		-		-		-		-	-	-	-	-
RUSH 2 NNE	101	7-27	-15	2-28	3-18	10	4-30	20	4-30	20	5- 1	25	5-20	29	10-14	32	10-29	27	11- 8	20	11- 8	20	11- 9	13	236	192	192	181	147
RUXTON PARK	83	7- 2+	-23	2-24	5-20	15	5-20	15	5-21	23	5-26	28	6-13	30	8-18	30	9-10	28	10-15	20	10-15	20	10-19	11	152	148	147	107	66
RYE	93	7-27	-12	2-24	3-17	2	4-30	18	4-30	18	5-18	28	5-20	32	10-13	32	10-15	28	10-30	16	10-30	16	10-30	16	227	183	183	150	146
SAGUACHE	88	6-29+	-14	1-20	4-18	16	4-25	18	5- 2	22	5-25	26	5-25	26	10- 1	31	10- 9	28	10-21	24	10-30	19	10-31	13	196	188	172	137	129
SALIDA	90	7-28+	-16	1-18	4-17	13	4-17	13	5- 2	24	5-25	27	5-26	30	9-24	30	10- 6	28	10-21	21	10-30	15	10-30	15	196	196	172	134	121
SEDGWICK 5 S	103	8- 4	-16	3- 3	3-16	9	3-17	18	3-17	18	4-30	27	5- 6	30	10-16	32	10-19	23	11- 5	23	11- 9	11	11- 9	11	238	237	233	172	163
SILVERTON	85	7- 2	-31	1-18	5-20	14	5-20	14	-5-21	21	6-27	28	6-30	30	7- 1	32	8-17	26	9-30	24	10-19	20	10-30	15	163	152	132	51	1
SPICER	85	8-31	-	-	-		5- 6	20	5-20	21	5-29	26	6-24	32	8-12	32	8-18	27	10- 6	24	10-15	8	10-15	8	-	162	139	81	49
SPRINGFIELD 7 WSW	103	7-27+	-10	3- 3	3- 5	7	3-17	17	4-30	24	4-30	24	5- 1	30	10-19	32	10-30	24	10-30	24	11-10	17	11-28	16	268	238	183	183	171
SPRINGFIELD 8 S	105	7-27	-11	2-28	3-17	15	3-17	15	3-17	15	4-30	28	-		10-30	24	10-30	24	10-30	24	11-10	18	11-29	11	257	238	227	183	-
STATE TURKEY EXP FARM	-	-	-18	1-18	4-25	11	5-20	20	5-26	24	5-26	24	-		8-17	30	-		9-24	24	10-29	20	10-30	14	188	162	121	-	-
STEAMBOAT SPRINGS	93	7-27	-27	2-29	4-30	15	5- 2	20	5-25	23	6-22	26	6-28	31	8- 8	32	8-17	27	10- 3	22	10-19	20	10-26	16	179	170	131	56	41
STERLING	105	8- 5	-21	3- 3	3-15	15	3-17	19	3-17	19	4-17	28	5- 1	30	10- 3	30	10-23	23	10-23	23	11- 9	16	11- 9	16	239	237	220	189	155
STRATTON 3 NE	101	8- 6+	-19	3- 3+	3-17	7	3-17	7	4- 1	24	4-30	26	5- 1	32	10-15	30	10-30	24	10-30	24	11- 9	12	11- 9	12	237	237	212	183	167
SUGAR LOAF RESERVOIR	78	7-26	-37	2-24	5- 2	14	5-20	20	5-26	24	5-30	27	6-22	32	7- 4	32	8-17	28	9-30	24	10-15	19	10-30	5	181	148	127	79	12
TACONY 7 SE	102	7-27+	-18	3- 3	3-17	13	3-17	13	4-25	24	5- 1	28	5- 6	32	10-15	31	10-30	23	10-30	23	11- 9	12	11- 9	12	237	237	188	182	162
TAYLOR PARK	79	9- 5+	-39	2-18+	5- 2	14	5-20	17	5-26	23	5-31	28	6-28	32	8-17	30	9-25	27	10- 3	24	10- 7	20	10-30	6	181	140	130	117	50
TELLURIDE	86	8-30+	-23	1-18	4-30	13	5-25	20	5-25	20	5-29	26	6-27	32	8-17	26	8-17	26	10-13	23	10-21	20	10-30	13	183	149	141	80	51
TRINIDAD	97	7- 2	-11	1-19	3-17	11	3-17	11	4-30	21	4-30	21	5-20	32	10- 6	32	10-30	16	10-30	16	10-30	16	10-30	16	227	227	183	183	139
TRINIDAD FAA AP	101	7-27+	-15	2-28	3-17	15	4-30	20	4-30	20	4-30	20	5-20	31	10-14	31	10-29	28	10-30	18	10-30	18	11-28	12	256	183	183	182	147
TWO BUTTES 1 NW	104	6-29	-12	2-28	3-17	11	3-17	11	3-17	11	4-30	27	5- 1	31	10-20	32	10-30	28	11- 9	23	11-10	19	11-29	11	257	238	237	183	172
URAVAN	-	-	-	-	-		-		-		-		-		-		-		-		-		12- 6	3	-	-	-	-	-
VALLECITO DAM	90	8-20+	-19	1-18	4-25	14	4-25	14	5-25	24	5-25	24	5-26	32	9-23	32	10-12	28	10-29	22	10-30	17	11-16	13	205	188	157	140	120
WAGON WHEEL GAP 3 N	87	7-31	-35	1- 3	5- 2	15	5-25	17	6-13	23	6-27	26	6-30	29	7- 1	30	7-24	25	9-21	23	10- 5	20	10-13	15	164	133	100	27	1
WALDEN	87	7-26+	-26	2-24+	5- 1	12	5-20	19	6-21	24	6-21	24	6-22	29	7-17	32	8- 8	28	9-16	24	9-19	18	10- 6	16	158	122	87	48	25
WALSENBURG POWER PLANT	99	6-28	-18	1-19	3-17	5	4- 2	17	4-17	22	4-30	25	5-20	32	10-15	30	10-30	14	10-30	14	10-30	14	10-30	14	227	211	196	183	148
WATERDALE	98	7-26	-20	3- 4	3-17	10	4-17	18	4-30	21	5-20	28	5-25	32	9-30	30	10-15	28	11- 7	22	11- 8	20	11- 9	10	237	205	191	148	128
WESTCLIFFE	89	9- 5+	-27	1-19	5- 6	11	5-20	18	5-26	21	5-26	21	6-13	32	9-11	32	9-24	24	9-24	24	10-20	19	10-30	14	177	153	121	121	90
WETMORE 2 S	98	7-27	- 8	2-27	3-17	9	3-17	9	5-20	22	5-20	22	5-20	22	10-15	31	10-25	25	10-26	20	10-26	20	11- 9	15	237	223	159	158	148
WIGGINS 7 SW	-	-	-	-	-		-		-		-		-		10-10	32	10-26	28	10-30	23	11- 5	19	11-10	10	-	-	-	-	-
WOLF CREEK PASS 1 E	75	8- 7	-15	12- 6+	5-20	9	5-25	20	5-25	20	6- 5	26	6-18	31	8-22	30	9-23	25	10-18	21	10-19	15	10-19	15	152	147	146	110	65
WRAY	105	8- 2	-24	3- 3	3-17	9	3-17	9	4-26	24	4-30	26	5- 1	32	10-16	32	10-19	28	10-31	22	11- 9	14	11- 9	14	237	237	188	172	168
YUMA	100	7-28	-22	3- 3	3-18	6	3-18	6	3-19	21	4-30	26	5- 7	31	10-19	28	10-19	28	11- 9	16	11- 9	16	11- 9	16	236	236	235	172	165

See reference notes following Station Index

TOTAL EVAPORATION AND WIND MOVEMENT

Station		Jan.	Feb.	Mar.	Apr.	May	June	July	Aug.	Sept.	Oct.	Nov.	Dec.	Annual
ALAMOSA WB AP	EVAP	-	-	-	-	9.56	11.42	10.33	10.34	7.26	-	-	-	-
	DEP	-	-	-	-	-	-	-	-	-	-	-	-	-
	WIND	-	-	-	-	3001	2484	1286	1413	960	-	-	-	-
	MAX	-	-	-	-	-	78.1	83.2	81.8	76.4	-	-	-	-
	MIN	-	-	-	-	-	48.0	51.4	48.6	42.0	-	-	-	-
ARBOLES	EVAP	-	-	-	-	-	8.68	B 9.05	B10.48	7.83	-	-	-	-
	DEP	-	-	-	-	-	-	-	-	-	-	-	-	-
	WIND	-	-	-	B1646	1413	1515	1226	1199	1562	1171	-	-	-
	MAX	-	-	-	-	75.8	83.1	88.1	87.4	83.4	65.5	-	-	-
	MIN	-	-	-	-	41.1	46.5	54.6	51.9	51.4	42.8	-	-	-
BONNY DAM	EVAP	-	-	-	8.62	B 9.50	9.48	B13.09	14.46	9.75	B 6.36	-	-	-
	DEP	-	-	-	-	-	-	-	-	-	-	-	-	-
	WIND	3344	3133	4033	4748	3772	3159	2915	4291	3280	3246	3196	3398	42515
	MAX	-	-	-	54.1	59.1	67.6	73.4	71.9	-	-	-	-	-
	MIN	-	-	-	25.8	29.7	39.8	44.8	4.27	-	-	-	-	-
CLIMAX 2 NW	EVAP	-	-	-	-	-	B 5.47	5.50	6.51	3.30	-	-	-	-
	DEP	-	-	-	-	-	-	-	-	-	-	-	-	-
	WIND	-	-	-	-	-	B 1398	857	1146	836	-	-	-	-
	MAX	-	-	-	-	-	68.3	71.2	70.4	62.3	-	-	-	-
	MIN	-	-	-	-	-	37.4	42.2	39.6	34.8	-	-	-	-
CONEJOS 3 NNW	EVAP	-	-	-	-	-	-	-	-	-	-	-	-	-
	DEP	-	-	-	-	-	-	-	-	-	-	-	-	-
	WIND	655	880	-	-	-	-	-	-	-	-	-	-	-
ESTES PARK	EVAP	-	-	-	-	-	B 8.73	6.87	7.78	5.18	-	-	-	-
	DEP	-	-	-	-	-	-	-	-	-	-	-	-	-
	WIND	3285	2742	3290	2759	1835	1824	B 1296	-	1323	1788	3013	2269	-
FORT COLLINS (a)	EVAP	-	-	-	5.39	5.17	7.15	7.65	8.15	5.93	B 3.23	-	-	-
	DEP	-	-	-	-	-	-	-	-	-	-	-	-	-
	WIND	1259	1701	2122	2351	1125	1140	1001	1152	943	1012	1204	1180	16190
	MAX	-	-	-	60.2	70.2	78.1	81.8	79.6	73.2	59.0	-	-	-
	MIN	-	-	-	47.6	54.5	65.6	69.6	67.5	61.8	49.4	-	-	-
GRAND JUNCTION WB AP	EVAP	-	-	-	9.37	12.21	17.25	18.82	16.77	11.52	6.47	-	-	-
	DEP	-	-	-	-	-	-	-	-	-	-	-	-	-
	WIND	1770	2199	2922	3405	3432	3422	3598	3362	2866	2080	2048	1768	32872
	MAX	-	-	-	66.8	72.9	83.4	85.9	82.9	77.9	62.5	-	-	-
	MIN	-	-	-	39.5	46.1	54.8	58.3	55.8	53.4	42.2	-	-	-
GRAND LAKE 6 SSW	EVAP	-	-	-	-	6.09	9.47	7.84	8.60	5.55	-	-	-	-
	DEP	-	-	-	-	-	-	-	-	-	-	-	-	-
	WIND	2473	2317	3166	3553	3165	3334	2773	B 2843	2967	3138	3332	2681	35742
	MAX	-	-	-	-	60.9	70.0	74.1	72.0	65.5	-	-	-	-
	MIN	-	-	-	-	32.1	40.9	44.3	41.5	37.7	-	-	-	-
GREEN MTN DAM (b)	EVAP	-	-	-	-	-	8.23	7.15	7.96	4.50	-	-	-	-
	DEP	-	-	-	-	-	-	-	-	-	-	-	-	-
	WIND	2019	2140	2695	2844	1881	1441	835	1091	913	1537	1960	1555	20911
JOHN MARTIN DAM	EVAP	-	-	-	B 8.27	8.60	9.98	10.71	12.29	7.87	B 5.26	-	-	-
	DEP	-	-	-	1.18	- .59	- .74	-1.52	1.08	-1.00	.06	-	-	-
	WIND	2715	3055	3551	3916	2608	2193	1694	2536	2376	2369	2228	2654	31895
MONTROSE NO 1	EVAP	-	B 1.60	3.41	6.48	8.06	10.09	10.18	9.37	5.87	2.93	2.07	1.10	-
	DEP	-	.12	.38	1.41	.90	1.16	.65	2.09	- .33	- .57	.45	- .16	-
	WIND	381	702	1056	1497	1218	1070	806	825	696	679	863	486	10279
PUEBLO CITY RES	EVAP	-	-	-	7.90	8.70	10.33	10.02	10.37	8.59	5.03	-	-	-
	DEP	-	-	-	.84	.26	- .29	-1.49	.48	.45	- .53	-	-	-
	WIND	2090	2670	2970	3620	2980	2570	2210	2370	2110	2030	2470	1790	29880
	MAX	-	-	-	68.2	76.9	85.6	88.5	88.4	80.3	65.9	-	-	-
	MIN	-	-	-	39.1	46.3	55.8	59.8	58.3	52.2	40.5	-	-	-
ROGGEN 2 S	EVAP	-	-	-	-	7.99	B 5.90	5.37	6.73	B 5.87	-	-	-	-
	DEP	-	-	-	-	-	-	-	-	-	-	-	-	-
	WIND	-	-	-	-	1762	1550	897	841	B 876	-	-	-	-
	MAX	-	-	-	70.1	77.8	85.5	104.1	103.9	-	-	-	-	-
	MIN	-	-	-	38.0	47.7	57.7	44.5	40.1	-	-	-	-	-
SPRINGFIELD 7 WSW	EVAP	-	-	-	10.79	10.87	12.48	13.82	16.03	10.33	6.58	-	-	-
	DEP	-	-	-	-	-	-	-	-	-	-	-	-	-
	WIND	4225	4925	5315	5676	4411	4136	4119	4581	4063	3786	4139	4378	53754
	MAX	-	-	-	68.8	76.7	84.9	86.0	86.4	79.4	67.2	-	-	-
	MIN	-	-	-	39.4	46.1	57.1	60.1	58.2	53.4	42.9	-	-	-
SUGAR LOAF RES	EVAP	-	-	-	-	-	B 6.43	5.31	5.63	3.94	-	-	-	-
	DEP	-	-	-	-	-	-	-	-	-	-	-	-	-
	WIND	-	-	-	-	B 840	1055	718	921	915	1182	-	-	-
VALLECITO DAM	EVAP	-	-	-	4.65	5.35	6.20	6.37	7.12	4.86	2.42	B 1.35	-	-
	DEP	-	-	-	-	-	-	-	-	-	-	-	-	-
	WIND	-	-	560	991	708	514	395	647	605	512	540	319	-
WAGON WHEEL GAP 3 N	EVAP	-	-	-	-	-	9.41	8.25	8.59	5.85	-	-	-	-
	DEP	-	-	-	-	-	.82	1.00	2.81	.38	-	-	-	-
	WIND	580	975	1450	2539	2199	2017	1439	1496	1433	1358	1303	969	17758

MAX AND MIN IN TABLE 4 REFER TO MEAN MAXIMUM AND MINIMUM TEMPERATURES OF WATER IN PAN.
(a) EVAPORATION MEASURED IN SUNKEN PAN 3 FEET BY 3 FEET.
(b) PAN AND ANEMOMETER ARE MOUNTED ON 2-FOOT BY 4-FOOT WOODEN PLATFORM OVER A CONCRETE AND STONE BASE, 20 INCHES HIGH. DURING WINTER WHEN PAN IS NOT IN OPERATION, WIND OBSERVATIONS ARE FROM ANEMOMETER APPROXIMATELY 10 FEET ABOVE BARE GROUND.

See reference notes following Station Index.

TOTAL PRECIPITATION

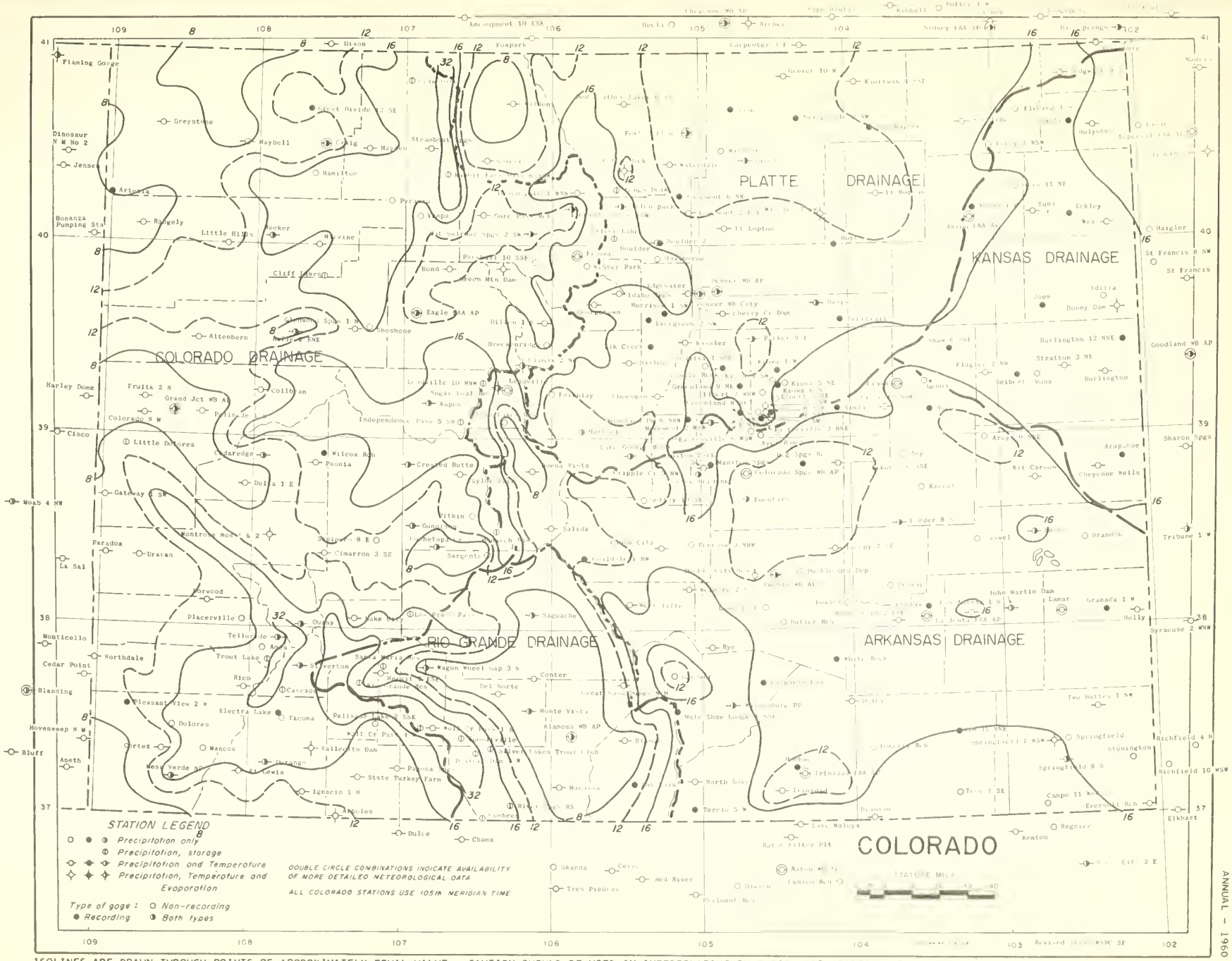

ISOLINES ARE DRAWN THROUGH POINTS OF APPROXIMATELY EQUAL VALUE. CAUTION SHOULD BE USED IN INTERPOLATING ON THESE MAPS, PARTICULARLY IN MOUNTAINOUS AREAS.

AVERAGE TEMPERATURE

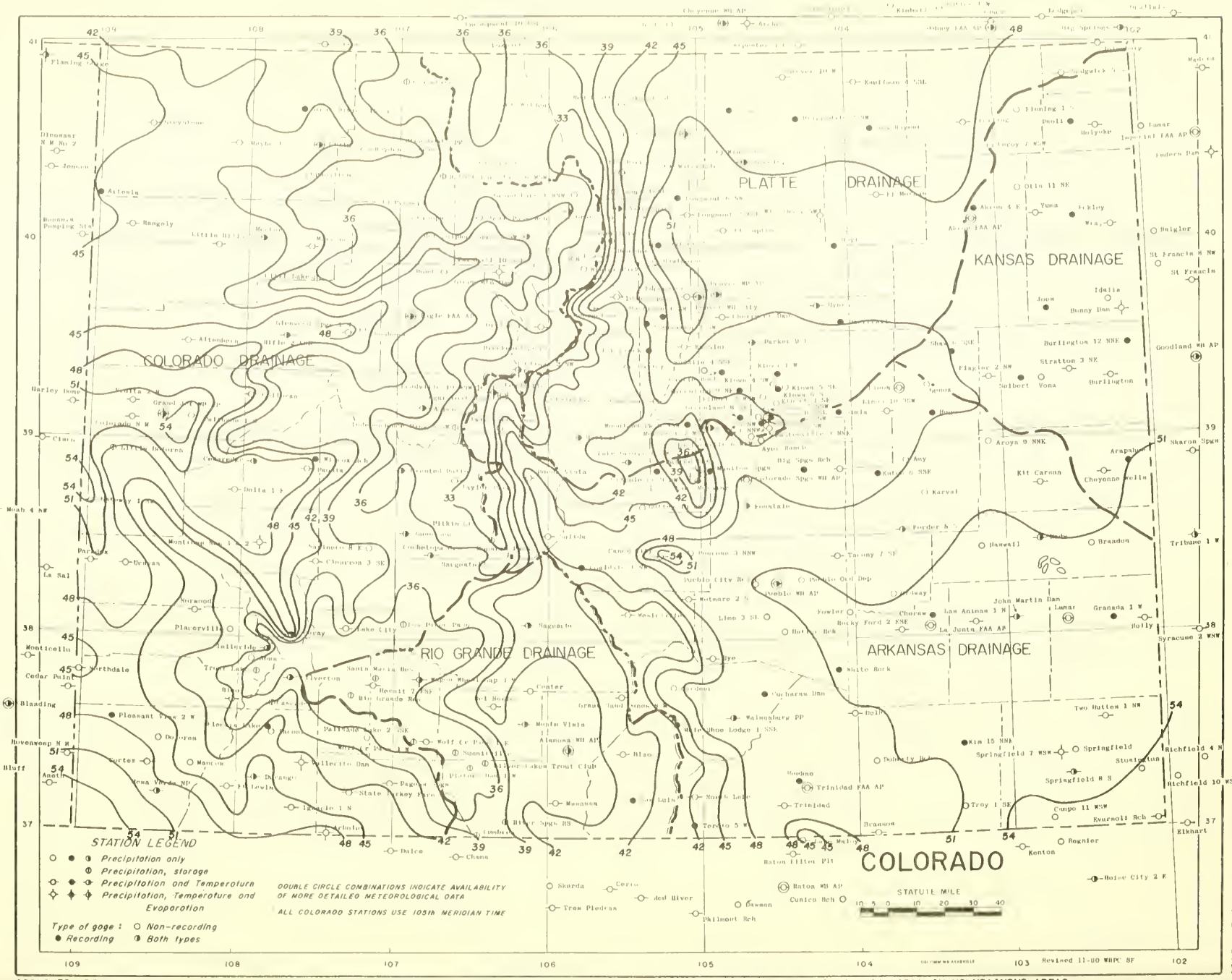

ISOLINES ARE DRAWN THROUGH POINTS OF APPROXIMATELY EQUAL VALUE. CAUTION SHOULD BE USED IN INTERPOLATING ON THESE MAPS, PARTICULARLY IN MOUNTAINOUS AREAS.

STATION INDEX

Station	Index No.	County	Drainage‡	Latitude	Longitude	Elevation	Years of record: Temp.	Years of record: Precip.	Years of record: Evap.	Opened or closed during yr.: Month opened	Opened or closed during yr.: Month closed	Refer to tables
AKRON 4 E	0109	WASHINGTON	3	40 09	103 09	4538						
AKRON FAA AIRPORT	0114	WASHINGTON	3	40 07	103 10	4582	31	43				1 2 3
ALAMOSA WB AIRPORT	0130	ALAMOSA	5	37 27	105 52	7536	15	15	0			1 2 3 4 C
ALLENSPARK	0183	BOULDER	4	40 12	105 32	8500	16	16				1 2 3 C
ALTENBERN	0214	GARFIELD	2	39 30	108 23	5690	2	13				1 2 3
AMES	0228	SAN MIGUEL	2	37 54	107 55	8701		46				2
AMY	0242	LINCOLN	1	38 54	103 39	5420		20				2
ARAPAHOE	0304	CHEYENNE	3	38 51	102 11	4013						C
ARBOLES	0307	ARCHULETA	2	37 01	107 25	6175	3	3	3			1 2 3 4
AROYA 9 NNE	0343	CHEYENNE	1	38 59	103 06	4900		19				2
ARTESIA	0354	MOFFAT	2	40 15	109 00	5896						
ASPEN	0370	PITKIN	2	39 11	106 50	7913	28	31				1 2 3 C
AYER RANCH	0437	EL PASO	1	39 01	104 36	7232		17				2
BAILEY	0454	PARK	4	39 24	105 29	7733	20	20				1 2 3
BIG SPRINGS RANCH	0712	EL PASO	1	38 52	104 19	6035						C
BLANCA	0776	COSTILLA	5	37 26	105 31	7744	0	50				1 2 3
BOND	0810	EAGLE	2	39 53	106 42	6700	2	2				1 2 3
BONNY DAM	0834	YUMA	3	39 38	102 11	3647	11	11	11			1 2 3 4
BOULDER NO 2	0843	BOULDER	4	40 01	105 16	5400						C
BOULDER	0848	BOULDER	4	40 01	105 17	5444	60	67				1 2 3
BOVINA 3 NNE	0862	LINCOLN	3	39 19	103 22	5280		17		JAN		2
BRANSON	0895	KIOWA	1	38 27	102 27	3925		5				2
BRANSON	0898	LAS ANIMAS	1	37 01	103 53	6292	8	16				1 2 3
BRECKENRIDGE	0909	SUMMIT	2	39 29	106 02	9579		13				2
BRIGGSDALE 2 NW	0945	WELD	4	40 39	104 20	4875						C
BUENA VISTA	1071	CHAFFEE	1	38 51	106 08	7954	29	52				1 2 3
BURLINGTON	1121	KIT CARSON	3	39 18	102 16	4171	48	69				1 2 3
BURLINGTON 12 NNE	1126	KIT CARSON	3	39 28	102 09	4230						C
BUTLER RANCH	1157	PUEBLO	1	39 02	104 28	4850		9				2
BYERS	1179	ARAPAHOE	4	38 42	104 13	5202	35	37				1 2 3 C
CAMPO 11 WSW	1268	BACA	1	37 03	102 45	4329		6				2
CANON CITY	1294	FREMONT	1	38 26	105 16	5343	59	72				1 2 3
CASCADE	1384	SAN JUAN	2	37 40	107 48	8853				NOV	59	
CASTLE ROCK	1401	DOUGLAS	4	39 22	104 52	6250						
CEDAREDGE	1440	DELTA	2	38 54	107 56	6175	48	59				1 2 3 C
CENTER	1458	SAGUACHE	2	38 43	106 07	7668	16	15				1 2 3
CHEESMAN	1528	JEFFERSON	4	39 13	105 17	6875	55	58				1 2 3
CHERAW	1539	OTERO	1	38 06	103 30	4072						C
CHERRY CREEK DAM	1547	ARAPAHOE	4	39 39	114 51	5649	9	9				1 2 3
CHEYENNE WELLS	1564	CHEYENNE	3	38 49	102 21	4250	56	63				1 2 3
CIMARRON 3 SE	1609	MONTROSE	2	38 24	107 31	7096	6	9				1 2 3
CLIFF LAKES	1644	RIO BLANCO	2	39 50	107 33	9250				OCT		
CLIMAX 2 NW	1660	LAKE	2	39 23	106 12	11300	13	28	2			1 2 3 4 C
COALDALE 1 NW	1693	FREMONT	1	38 22	105 47	6500						C
COCHETOPA CREEK	1713	SAGUACHE	2	38 26	106 46	8000	12	13				1 2 3 C
COLBRAN	1741	MESA	2	39 14	107 58	6137	54	67				1 2 3
COLORADO NATIONAL MONUMENT	1772	MESA	2	39 06	108 44	5790	14	19				1 2 3
COLORADO SPRINGS WB AIRPORT	1778	EL PASO	1	38 49	104 42	6173	12	12				1 2 3
COLUMBINE	1792	ROUTT	2	40 51	106 58	8699						S
CONEJOS 3 NNW	1816	CONEJOS	5	37 08	106 02	7900	15	19	16	FEB		1 2 3 4
CORTEZ	1886	MONTEZUMA	2	37 21	108 34	6177	31	32				1 2 3
CRAIG	1928	MOFFAT	2	40 31	107 33	6247	22	23				1 2 3 C
CRESTED BUTTE	1959	GUNNISON	2	38 52	106 58	8855	41	57				1 2 3 C
CRIPPLE CREEK 9 NW	1978	TELLER	1	38 52	105 18	8500						C
CUCHARAS DAM	2040	HUERFANO	1	37 44	104 36	5995						C
CUMBRES	2048	CONEJOS	5	37 01	106 27	10018						S
DEERTRAIL	2162	ARAPAHOE	4	39 37	104 03	5183						C
DELHI	2178	LAS ANIMAS	1	37 38	104 01	5090	2	6				1 2 3
DEL NORTE	2184	RIO GRANDE	5	37 40	106 21	7884	32	38				1 2 3
DELTA 1 E	2192	DELTA	2	38 45	108 03	5125	64	73				1 2 3
DENVER WB AIRPORT	2220	DENVER	4	39 46	104 53	5292	26	26				1 2 3 C
DENVER WB CITY	2225	DENVER	4	39 45	105 00	5221	88	91				1 2 3 C
DILLON 1 S	2281	SUMMIT	2	39 36	106 03	8900	47	53				1 2 3
DOHERTY RANCH	2312	LAS ANIMAS	1	37 23	103 53	5130		18				2
DOLORES	2326	MONTEZUMA	2	37 28	108 30	6936		24				2
DURANGO	2432	LA PLATA	2	37 17	107 53	6534	65	67				1 2 3 C
EADS	2446	KIOWA	1	38 29	102 47	4258	34	46				1 2 3 C
EAGLE FAA AIRPORT	2454	EAGLE	2	39 39	106 55	6497	21	23				1 2 3 C
EASTONVILLE 1 NNW	2494	EL PASO	4	39 05	104 34	7250		4				2
EASTONVILLE 2 NNE	2496	EL PASO	4	39 05	104 33	7270		4				2
EASTONVILLE 3 NW	2497	EL PASO	4	39 06	104 36	7000						C
EASTONVILLE 6 WSW	2501	EL PASO	4	39 02	104 40	7600		5				2
ECKLEY	2535	YUMA	3	40 07	102 29	3900						C
EDGEWATER	2557	JEFFERSON	4	39 45	105 05	5450	38	51				1 2 3
ELBERT 2 WNW	2595	ELBERT	4	39 14	104 35	7025		4				2
ELBERT 3 SE	2597	ELBERT	4	39 12	104 30	6750		5				2
ELBERT 4 SSW	2598	ELBERT	4	39 10	104 34	7220		5				2
ELBERT 6 SSE	2600	ELBERT	4	39 08	104 32	7210						C
ELBERT 6 SSW	2601	ELBERT	4	39 08	104 34	7200		5				2
ELBERT 8 SW	2603	ELBERT	4	39 07	104 37	7240		5				2
ELECTRA LAKE	2624	LA PLATA	2	37 33	107 48	8398		2				2
ELK CREEK	2633	JEFFERSON	4	39 29	105 22	8440						C
ESTES PARK	2759	LARIMER	4	40 23	105 31	7525	41	50	11			1 2 3 4
EVERGREEN 2 SW	2795	JEFFERSON	4	39 37	105 21	7300						C
EVERSOLL RANCH	2803	BACA	1	37 02	102 05	3576	5	13				1 2 3
FAIRPLAY	2814	PARK	4	39 14	106 00	10000		18				2
FERNDALE RANCH	2880	MOFFAT	2	40 47	107 39	7000		0		MAY		2
FLAGLER 2 NW	2932	KIT CARSON	3	39 19	103 05	4975	2	19				1 2 3
FLEMING 1 S	2944	LOGAN	3	40 40	102 50	4250		22				2
FORDER 8 S	2997	LINCOLN	1	38 33	103 41	4739	2	17				1 2 3 C
FORT COLLINS	3005	LARIMER	4	40 35	105 05	5004	74	80	21			1 2 34GC
FORT LEWIS	3016	LA PLATA	2	37 14	108 03	7595	50	58				1 2 3
FORT LUPTON	3027	WELD	4	40 05	104 50	4908	31	44				1 2 3
FORT MORGAN	3038	MORGAN	4	40 15	103 48	4321	54	69				1 2 3
FOUNTAIN	3063	EL PASO	1	38 41	104 42	5540		16				2
FOUNTAIN 9 NE	3068	EL PASO	1	38 47	104 37	5960		13		MAR		2
FOWLER	3079	OTERO	1	38 07	104 01	4338		20				2
FRASER	3113	GRAND	2	39 57	105 50	8560	47	51				1 2 3
FRUITA 2 N	3146	MESA	2	39 11	108 44	4518	54	60				1 2 3
GARDNER	3222	HUERFANO	1	37 46	105 11	6970		18				2
GATEWAY 1 SW	3246	MESA	2	38 40	108 59	4562	3	13				1 2 3
GENOA	3258	LINCOLN	3	39 17	103 30	5599		12				2
GEORGETOWN	3261	CLEAR CREEK	4	39 42	105 42	8570	18	30				1 2 3
GLENWOOD SPRINGS 1 N	3359	GARFIELD	2	39 34	107 20	5823	47	53				1 2 3
GORE PASS RANCH	3423	GRAND	2	40 09	106 28	7602	1	3				1 2 3
GRANADA 1 W	3477	PROWERS	1	38 04	102 19	3500						C
GRAND JUNCTION WB AIRPORT	3488	MESA	2	39 07	108 32	4849	68	69	11			1 2 3 4 C
GRAND LAKE 1 WNW	3496	GRAND	2	40 16	105 50	8576	17	28				1 2 3
GRAND LAKE 6 SSW	3500	GRAND	2	40 11	105 52	8288	11	11	10			1 2 34C
GREAT DIVIDE 12 SE	3539	MOFFAT	2	40 42	107 39	6912						C
GREAT SAND DUNES NAT MONUMENT	3541	ALAMOSA	5	37 43	105 32	8120	10	10				1 2 3
GREELEY	3546	WELD	4	40 26	104 41	4648	58	72				1 2 3 C
GREENLAND 8 SE	3579	EL PASO	4	39 08	104 44	7350						C
GREENLAND 9 NE	3584	DOUGLAS	4	39 14	104 43	6650						C
GREEN MOUNTAIN DAM	3592	SUMMIT	2	39 53	106 20	7740	24	24	11			1 2 3 4
GREYSTONE	3609	MOFFAT	2	40 27	108 40	6800	11	11				1 2 3
GROVER 10 W	3643	WELD	4	40 52	104 25	5076	38	56				1 2 3
GUFFEY 10 SE	3656	FREMONT	1	38 41	105 23	8200		8				2
GUNNISON	3662	GUNNISON	2	38 33	106 56	7694	57	68				1 2 3 C
HAMILTON	3738	MOFFAT	2	40 22	107 37	6230		13				2
HARMON RANCH	3783	BACA	1	37 29	102 41	4462		14				2
HARTSEL	3811	PARK	4	39 02	105 48	8866		52				2 C
HASWELL	3828	KIOWA	1	38 27	103 10	4535		34				2
HAWTHORNE	3850	BOULDER	4	39 56	105 17	5523		51				2
HAYDEN	3867	ROUTT	2	40 30	107 15	6337	35	41				1 2 3
HERMIT 7 ESE	3951	MINERAL	5	47 46	107 08	9001	52	53				1 2 3
HOEHNE	4047	LAS ANIMAS	1	37 17	104 23	5720						C
HOLLY	4076	PROWERS	1	38 03	102 07	3393	45	59				1 2 3
HOLYOKE	4082	LINCOLN	3	40 35	102 18	3745	38	64				1 2 3
HOT SULPHUR SPRINGS 2 SW	4129	GRAND	2	40 03	106 09	7800	7	9				1 2 3
HOYT	4155	MORGAN	4	40 00	104 05	4995						C
HUGO	4172	LINCOLN	3	39 08	103 28	5034						C
IDAHO SPRINGS	4234	CLEAR CREEK	4	39 45	105 33	7569	52	61				1 2 3
IDALIA	4242	YUMA	3	39 42	102 17	3961		17				2
IGNACIO 1 N	4250	LA PLATA	2	37 08	107 38	6424	38	45				1 2 3
INDEPENDENCE PASS 5 SW	4270	PITKIN	2	39 05	106 37	10550						S
JOES	4380	YUMA	3	39 39	102 41	4200						C
JOHN MARTIN DAM	4388	BENT	1	38 05	102 57	3814	19	20	16			1 2 3 4 C
JULESBURG	4413	SEDGWICK	4	41 00	102 15	3469	47	57				1 2 3
KARVAL	4444	LINCOLN	1	38 44	103 32	5130		14				2
KASSLER	4452	JEFFERSON	4	39 30	105 06	5495	47	58				1 2 3
KAUFFMAN 4 SSE	4460	WELD	4	40 50	103 58	5250	21	23				1 2 3
KIM 15 NNE	4538	LAS ANIMAS	1	37 27	103 19	5240						
KIOWA 1 W	4581	ELBERT	4	39 21	104 29	6350						
KIOWA 5 SE	4584	ELBERT	4	39 17	104 26	6350		3				2
KIOWA 4 SW	4585	ELBERT	4	39 18	104 31	6550		5				2
KIOWA 6 S	4587	ELBERT	4	39 16	104 29	6600						
KIT CARSON	4603	CHEYENNE	1	38 46	102 47	4284	16	27				1 2
KUTCH	4684	ELBERT	1	38 55	103 52	5650					MAY	
KUTCH 6 SSE	4686	LINCOLN	1	38 50	103 50	5390				MAY		
LA JUNTA FAA AIRPORT	4720	OTERO	1	38 03	103 31	4188	15	32				1 2 3
LAKE CITY	4734	HINSDALE	2	38 03	107 19	8890	2	22				1 2 3
LAKE GEORGE 8 SW	4742	PARK	4	38 55	105 29	8500	0	0				1 2 3
LAKE MORAINE	4750	EL PASO	1	38 49	105 01	10265		64				2
LAMAR	4770	PROWERS	1	38 04	102 37	3635	64	72				1 2
LAS ANIMAS 1 N	4834	BENT	1	38 04	103 13	3892	66	77				1 2
LEADVILLE	4884	LAKE	1	39 15	106 18	10177	53	64				1 2
LEADVILLE 10 WNW	4886	LAKE	1	39 17	106 28	11000						
LEROY 7 WSW	4945	LOGAN	3	40 29	103 01	4390		72				
LIME 3 SE	5001	PUEBLO	1	38 07	104 35	4900		15				
LIMON 10 SSW	5015	ELBERT	1	39 09	103 46	5560	47	50				1 2 3
LIMON	5017	LINCOLN	1	39 16	103 41	5360	13	13				1 2 3
LIMON HASS RANCH	5020	ELBERT	1	39 00	103 44	5450		17			JAN	2
LITTLE DOLORES	5040	MESA	2	38 56	108 51	6700						
LITTLE HILLS	5048	RIO BLANCO	2	40 00	108 12	6148	12	14				1 2 3
LONGMONT 2 ESE	5116	BOULDER	4	40 10	105 04	4950	53	58				1 2 3
LONGMONT 6 NW	5121	BOULDER	4	40 15	105 09	5145						
LONGS PEAK	5141	LARIMER	4	40 17	105 34	9000						
LOS PINOS PASS 1 SE	5180	SAGUACHE	2	38 05	106 57	10205				OCT		
MANASSA	5322	CONEJOS	5	37 11	105 57	7681	44	54				1 2 3
MANCOS	5327	MONTEZUMA	2	37 21	108 18	7015		35				
MANITOU SPRING	5352	EL PASO	1	38 52	104 56	6606						
MARVINE	5408	RIO BLANCO	2	40 00	107 35	7200	2	13				1 2
MAYBELL	5446	MOFFAT	2	40 31	108 05	5920	2	2				1 2 3
MEEKER	5484	RIO BLANCO	2	40 02	107 54	6242	50	56				1 2 3
MESA VERDE NATIONAL PARK	5531	MONTEZUMA	2	37 12	108 29	7070	35	38				1 2 3
MONARCH PASS	5695	CHAFFEE	1	38 30	106 20	11342						
MONTE VISTA	5706	RIO GRANDE	5	37 35	106 09	7665	24	23				1 2
MONTROSE NO 1	5717	MONTROSE	2	38 29	107 53	5830		16	20			2
MONTROSE NO 2	5722	MONTROSE	2	38 29	107 53	5830	61	72				1 2
MONUMENT 2 WSW	5730	EL PASO	1	39 05	104 55	7400	46	47				1 2
MORRISON 1 SW	5765	JEFFERSON	4	39 39	105 14	6000						
MULE SHOE LODGE 1 NE	5819	HUERFANO	1	37 35	105 10	8800						
NEW RAYMER	5922	WELD	4	40 36	103 51	4783						
NORTHDALE	5970	DOLORES	2	37 49	109 01	6690	29	30				1 2
NORTH LAKE	5990	LAS ANIMAS	1	37 13	105 03	8600	2	64				1 2
NORWOOD	6012	SAN MIGUEL	2	38 08	108 17	7017	25	26				1 2
NUNN	6023	WELD	4	40 42	104 47	5185						
ORDWAY	6131	CROWLEY	1	38 13	103 45	4300		39				2
OTIS 11 NE	6192	WASHINGTON	3	40 16	102 51	4263		18				2
OURAY	6203	OURAY	2	38 01	107 41	7720	13	17				1 2
OVID	6225	SEDGWICK	4	40 58	102 23	3531		18				2
PAGOSA SPRINGS	6258	ARCHULETA	2	37 16	107 01	7238	30	34				1 2
PALISADE 1 S	6266	MESA	2	39 06	108 21	4740	37	47				1 2
PALISADE LAKE 2	6271	HINSDALE	2	37 30	107 10	7721		23				2
PAOLI	6299	PHILLIPS	3	40 36	102 28	3800						
PAONIA	6306	DELTA	2	38 52	107 35	5685	3	3				1 2 3
PARADOX	6315	MONTROSE	2	38 22	108 58	5309	15	16				1 2
PARKER 9 E	6326	ELBERT	4	39 31	104 39	6300	25	27				2
PARSHALL 9 S	6342	GRAND	2	39 55	106 07	8270		8				
PENROSE 3 NNW	6410	FREMONT	1	38 27	105 04	5501		36				
PITKIN	6513	GUNNISON	2	38 36	106 32	9200		53				
PLACERVILLE	6524	SAN MIGUEL	2	38 02	108 03	7322		12				
PLATORO DAM 1 W	6559	CONEJOS	5	37 21	106 32	9887						
PLEASANT VIEW 2 W	6591	MONTEZUMA	2	37 35	108 47	6860						
PUEBLO WB AIRPORT	6740	PUEBLO	1	38 17	104 31	4639	6	6				1 2
PUEBLO CITY RESERVOIR	6743	PUEBLO	1	38 17	104 39	4687		18	15			1 2
PUEBLO ORDNANCE DEPOT	6763	PUEBLO	1	38 18	104 21	4680		4				
PYRAMID	6797	ROUTT	2	40 14	107 06	8084		20				
RABBIT EARS PASS 6 WSW	6811	ROUTT	2	40 22	106 43	9340						
RANGELY	6832	RIO BLANCO	2	40 05	108 47	5216	13	20				1 2
RED FEATHER LAKES 6 SE	6930	LARIMER	4	40 44	105 31	7600	1	1				1 2
RICO	7017	DOLORES	2	37 41	108 02	8842	2	59				1 2
RIFLE 2 ENE	7031	GARFIELD	2	39 33	107 44	5319	40	45				1 2
RIO BLANCO	7045	RIO BLANCO	2	39 45	107 57	7200						
RIO GRANDE RESERVOIR	7050	HINSDALE	5	37 43	107 16	9200						
RIVER SPRINGS RANGER STATION	7094	CONEJOS	5	37 05	106 16	8562						
ROCKY FORD 2 ESE	7167	OTERO	1	38 02	103 42	4178	69	72				1 2
ROGGEN 2 S	7187	WELD	4	40 09	104 23	4735	4	4	0		SEP	1 2 3
RUSH 2 NNE	7287	EL PASO	1	38 52	104 05	6006	2	42				1 2
RUXTON PARK	7309	EL PASO	1	38 51	104 59	9050	1	1				1 2
RYE	7315	PUEBLO	1	37 55	104 56	6790	16	16				1 2 3
SAGUACHE	7337	SAGUACHE	5	38 05	106 09	7697	49	58				1 2 3
SALIDA	7370	CHAFFEE	1	38 32	106 00	7060	44	50				1 2 3
SAN LUIS	7428	COSTILLA	5	37 12	105 27	7965						
SANTA MARIA RESERVOIR	7450	MINERAL	5	37 49	107 07	9706						
SAPINERO 8 E	7458	GUNNISON	2	38 29	107 11	7720		0				2
SARGENTS	7460	SAGUACHE	2	38 24	106 26	8465		2				2
SEDALIA 4 SSE	7510	DOUGLAS	4	39 23	104 58	6175		3				2
SEDGWICK 5 S	7515	SEDGWICK	4	40 51	102 31	3990	2	2				1 2
SEIBERT	7519	KIT CARSON	3	39 18	102 52	4703						
SHAW 6 SSE	7557	LINCOLN	3	39 27	103 19	5157						
SHOSHONE	7618	GARFIELD	2	39 34	107 14	5923		51				2
SILVER LAKE	7648	BOULDER	4	40 02	105 35	10200						
SILVER LAKES TROUT CLUB	7650	RIO GRANDE	5	37 23	106 21	9300						
SILVERTON	7656	SAN JUAN	2	37 48	107 40	9322	46	53				1 2
SIMLA	7664	ELBERT	1	39 09	104 05	6020						
SPICER	7848	JACKSON	4	40 27	106 28	8379	33	48				1 2
SPRINGFIELD	7862	BACA	1	37 24	102 36	4395		52				2
SPRINGFIELD 7 WSW	7866	BACA	1	37 23	102 42	4575	4	4	4			1 2 3 4
STAGECOACH	7867	BACA	1	37 17	102 37	4500	9	13				1 2 3
STATE TURKEY EXPERIMENT FARM	7928	ARCHULETA	2	37 13	107 16	6662	7	14				1 2 3
STEAMBOAT SPRINGS	7936	ROUTT	2	40 30	106 50	6770	18	56				1 2 3
STERLING	7950	LOGAN	4	40 37	103 12	3939	49	51				1 2 3
STONINGTON	7992	BACA	1	37 17	102 11	3801		18				2
STRATTON 3 NE	8008	KIT CARSON	3	39 20	102 33	4334	25	28				1 2 3
SUGAR LOAF RESERVOIR	8064	LAKE	1	39 15	106 22	10000	10	12	13			1 2 3 4
SUMMITVILLE	8092	RIO GRANDE	5	37 26	106 36	11350						
TACOMA	8154	LA PLATA	2	37 31	107 47	7300		35				2
TACONY 7 SE	8157	PUEBLO	1	38 25	104 07	5000	0	5				1 2
TAYLOR PARK	8184	GUNNISON	2	38 49	106 37	9206	20	20				1 2
TELLURIDE	8204	SAN MIGUEL	2	37 57	107 49	8756	48	50				1 2
TERCIO 4 NW	8220	LAS ANIMAS	1	37 05	105 03	8040						
TRINIDAD	8429	LAS ANIMAS	1	37 10	104 29	6030	44	57				1 2
TRINIDAD FAA AIRPORT	8434	LAS ANIMAS	1	37 15	104 20	5746	43	50				1 2
TROUT LAKE	8454	SAN MIGUEL	2	37 50	107 53	9680						
TROY 1 SE	8468	LAS ANIMAS	1	37 08	103 19	5460		20				2
TWIN LAKES RESERVOIR	8501	LAKE	1	39 05	106 19	9300		7				2
TWO BUTTES 1 NW	8510	BACA	1	37 34	102 24	4075	43	59				1 2
URAVAN	8560	MONTROSE	2	38 22	108 44	5015	0	0		NOV		1 2 3
VALLECITO DAM	8582	LA PLATA	2	37 24	107 33	7650	20	20	12			1 2 4
VONA	8722	KIT CARSON	3	39 18	102 44	4500		18				2
WAGON WHEEL GAP 3 N	8742	MINERAL	5	37 48	106 58	8500	27	30	19			1 2 3 4 C
WALDEN	8756	JACKSON	4	40 44	106 16	8099	24	24				1 2
WALSENBURG POWER PLANT	8781	HUERFANO	1	37 37	104 48	6221	18	23				1 2
WATERDALE	8839	LARIMER	4	40 25	105 12	5200	43	66				1 2
WESTCLIFFE	8931	CUSTER	1	38 08	105 29	7860	43	52				1 2

REFERENCE NOTES

Additional information regarding the climate of Colorado may be obtained by writing to the State Climatologist at Weather Bureau Office, P.O. Box 1079, Denver 1, Colorado, or to any Weather Bureau Office near you.

Unless otherwise indicated, dimensional units used in this bulletin are: Temperature in °F., precipitation and evaporation in inches, and wind movement in miles.

Evaporation is measured in the standard Weather Bureau type pan of 4-foot diameter unless otherwise shown by footnote following Table 4.

Long-term means for full-time stations (those with Weather Bureau, Weather Bureau Airport, or Weather Bureau City in the station name) are based on the period 1921-1950 adjusted to represent observations taken at the present location. Long-term means for all stations except full-time Weather Bureau stations are based on the period 1931-1955.

Climatological divisions, outlined on the maps in this bulletin became effective with data for August 1941.

Figures and letters following the station name, such as 12 SSW, indicate distance in miles and direction from the post office.

Delayed data and corrections will be carried in the June and December issues of Climatological Data.

- No record.

+ Also on an earlier date (dates) or months.

* Amount included in following measurement.

V Includes total for previous months. V in annual column means total is for a two-year period.

\# Thermometers are generally exposed in a shelter located a few feet above sod-covered ground; however, the reference indicates that the thermometers are exposed in a shelter located on the roof of a building.

// Gage is equipped with a windshield.

B Adjusted to full month.

C Data for recorder stations denoted by "C" in the Refer to Tables column of the Station Index are processed for special purposes and published in "Hourly Precipitation Data". Length of record for recorder-only stations may be found in the annual issue of "Hourly Precipitation Data".

E Amount is wholly or partially estimated.

G In the "Refer to Tables" column of the Station Index the letter "G" indicates that soil temperatures are published.

M One or more days' record missing; if average value is entered, less than 10 days' record is missing. See monthly Climatological Data for detailed daily record.

R Amounts from recording gage. These amounts are essentially accurate but may vary slightly from the amounts to be published later in Hourly Precipitation Data.

S Storage precipitation station. Precipitation measurements, made at irregular intervals, will be published later in "Precipitation Data from Storage-Gage Stations" Bulletin.

T Trace, an amount too small to measure.

Information concerning the history of changes in locations, elevations, exposures, etc., of substations through 1955 may be found in the publication 'Substation History' for this State. That publication may be obtained from the Superintendent of Documents, Government Printing Office, Washington D.C. for 50 cents. Similar information for regular Weather Bureau stations may be found in the latest annual issues of Local Climatological Data, obtained as indicated above, price 15 cents.

Subscription Price: 20 cents per copy, monthly and annual; $2.50 per year. (Yearly subscription includes the Annual Summary.) Checks and money orders should be made payable to the Superintendent of Documents. Remittances and correspondence regarding subscriptions should be sent to Superintendent of Documents, Government Printing Office, Washington 25, D. C.

RELOCATIONS AND EQUIPMENT CHANGES

AKRON 4 E	Recording rain gage moved 1/4 mile NW.	October 31, 1959
ALAMOSA	Recording rain gage moved 12 feet NE and windshield installed, also evaporation and wind equipment installed.	April 15, 1960
ARTESIA	Recording rain gage moved 0.4 mile ESE	May 6, 1960
ASPEN	All equipment moved 0.6 mile SE . .	July 13, 1960
BLANCA	Temperature equipment installed . .	April 15, 1960
BLANCA	All equipment moved 750 feet N. . .	July 7, 1960
COLORADO NAT MON	All equipment moved 400 feet W. . .	May 13, 1960
COLORADO SPRINGS WB AP	Temperature equipment moved from roof to ground, direction and distance not available.	February 1, 1960
CUMBRES	Storage rain gage moved 15 feet SE.	October 26, 1960
EDGEWATER	All equipment moved 20 feet N . . .	August 1, 1960
ELBERT 8 SW	Rain gage moved 1 mile S.	May 23, 1960
FORDER 8 S	Non-recording and recording rain gage moved 100 feet S	May 25, 1960
FORT LEWIS	All equipment moved 750 feet S. . .	June 10, 1960
HOLLY	Rain gage moved 50 feet S	April 16, 1960
IDALIA 2 SW	Rain gage moved 2 miles NE.	September 28, 1960
LIMON 8 SSW	All equipment moved 4 miles WSW . .	August 16, 1960
MANASSA	All equipment moved 0.2 mile W. . .	October 27, 1960
MANCOS	Rain gage moved 0.5 mile WNW. . . .	September 1, 1960
ROGGEN 2 S	Temperature equipment moved 30 feet NW and rain gage 16 feet N, also evaporation and wind equipment installed.	April 5, 1960
SALIDA	All equipment moved 15 feet SE. . .	August 10, 1960
SAPINERO 8 E	Change of service from storage rain gage to daily rain gage and equipment moved 0.5 mile N.	October 1, 1960
SEDALIA 4 SSE	Rain gage moved 0.2 mile SE	August 8, 1960
SEIBERT	Recording rain gage moved 0.5 mile SE.	February 12, 1960
SPICER 2 N	All equipment moved 2.3 miles S . .	May 4, 1960
TERCIO 4 NW	Recording rain gage moved 95 feet W	August - 1960
WRAY 3 WNW	All equipment moved 3 miles ESE . .	September 28, 1960
YUMA	All equipment moved 0.4 mile S. . .	January 26, 1960
YUMA	All equipment moved 0.2 mile NE . .	October 1, 1960

CHANGES IN STATION NAMES

ELBERT 7 SW	Changed to	ELBERT 8 SW	May 23, 1960
IDALIA 2 SW	Changed to	IDALIA	September 28, 1960
LIMON 8 SSW	Changed to	LIMON 10 SSW	August 16, 1960
PLATORO DAM	Corrected to	PLATORO DAM 1 W	January 1, 1960
SPICER 2 N	Changed to	SPICER	May 4, 1960
TERCIO 5 W	Corrected to	TERCIO 4 NW	August - 1960
WRAY 3 WNW	Changed to	WRAY	September 28, 1960

USCOMM-WB-Asheville - 2/23/61 - 1250